

22500033086

CENSUS OF SCOTLAND, 1911.

(4)

REPORT

ON THE

TWELFTH DECENNIAL CENSUS

OF

SCOTLAND.

VOLUME II.

Presented to both Houses of Parliament by Command of His Majesty.

WELLCOME INSTITUTE LIBRARY
Coll. welMOmec
Call No.

LONDON:
PUBLISHED BY HIS MAJESTY'S STATIONERY OFFICE.

To be purchased either directly or through any Bookseller from
H.M. STATIONERY OFFICE (SCOTTISH BRANCH), 23 FORTH STREET, EDINBURGH; or
WYMAN & SONS, LTD., FETTER LANE, E.C., and 32 ABINGDON STREET, S.W.; and
54 ST MARY STREET, CARDIFF; or
E. PONSONBY, LTD., 116 GRAFTON STREET, DUBLIN;
or from the Agencies in the British Colonies and Dependencies,
the United States of America, the Continent of Europe and Abroad of
T. FISHER UNWIN, LONDON, W.C.

PRINTED BY FRANK & EDWARD MURRAY,
THE EDINBURGH PRESS, 9 and 11 YOUNG STREET, EDINBURGH.

1913

[Cd. 6896.] *Price* 6*s.* 2*d.*

TABLE OF CONTENTS.

	PAGE.
Introductory Letter	iii
Section A. Population of Scotland and of its Principal Divisions	v
Tables relative thereto	xxii
Section B. Density of Population in Scotland and in the Counties, Parishes, and Burghs	xlv
Tables relative thereto	xlvi
Section C. Ages and Conjugal Conditions	l
Tables relative thereto	lv
Section D. Occupations	lxvii
Tables relative thereto	lxxv
Section E. Industries	lxxxvii
Tables relative thereto	xc
Section F. Birthplaces	xci
Tables relative thereto	xciv
Section G. Housing Conditions	c
Section H. Gaelic Speakers	civ
Tables relative thereto	cvii
Census (Great Britain) Act, 1910	cix
Copy of Householder's Schedule	cxii
Corrigenda for Volume I.	cxv
List of Appendix Tables	1
Appendix Tables	3 to 571

REPORT

ON THE

TWELFTH CENSUS OF SCOTLAND.

CENSUS OFFICE,
EDINBURGH, 27*th June* 1913.

TO THE RIGHT HONOURABLE THOMAS M'KINNON WOOD, M.P.,

His Majesty's Secretary for Scotland.

SIR,

We have now the honour of submitting the Second Volume of the Report on the Twelfth Census of Scotland, which was taken on the night of 2nd April, 1911.

We have already submitted a Preliminary Report of the Census, and this was followed later by the First Volume of the detailed Report. The Preliminary Report was prepared and published within a few weeks of the date of the Census; and dealt with the population figures of only the more important administrative divisions of the country. It was based upon Summaries compiled by the Registrars of the various districts throughout the country prior to the transmission of the Enumeration Books to the Census Office, and before their inspection and verification for the purposes of detailed tabulation of the results; and the figures given in the Preliminary Report were accordingly, as stated therein, essentially of a provisional nature. The First Volume of the Report was designed more especially to meet local requirements, and was issued in thirty-seven parts, each dealing exclusively with the Census of one of the four large cities, or with one of the thirty-three counties.

In the present Volume the results of the Census of the whole of Scotland are collected and dealt with; and for purposes of complete and convenient reference, though very considerable local detail is omitted, all the more important censal facts set forth in the First Volume are repeated in comprehensive and handy form.

We intend in the near future to submit to you our Third Volume, which deals with the statistics of some special subjects; such as the occupations of persons of English and Irish birth enumerated in Scotland, the distribution, nationalities, and occupations of foreigners, the numbering of the infirm, and the fertility statistics of existing marriages. The preparation of the Third Volume is now well advanced.

It has been usual in previous Census Reports to describe at some length the methods employed in taking the Census; but we do not propose to do so on the present occasion as the methods of enumeration adopted differed only in minor detail from those employed in immediately preceding Censuses, and the descriptions then given may accordingly be regarded as furnishing a reasonably accurate account of the procedure followed on this occasion.

There are, however, two points of difference between this Census and those immediately preceding, to which attention should be drawn, the one being the increased personal information collected in the householders' schedules, and the other the use of mechanical tabulation. The former covers two new subjects, viz., the industries to which the occupations of the individuals are related, and the fertility of the marriages of those enumerated. The industries of the population have already been shortly dealt with in the First Volume of the Report, but are tabulated in greater detail in this

Volume; while the fertility of marriage is, as above stated, a subject the consideration of which has been deferred to the Third Volume. The use of mechanical tabulation has enabled the Census Returns to be more fully, and almost certainly more accurately, detailed and tabulated than has hitherto been the case. As instances of greater detail of tabulation made practicable, or at least greatly facilitated, by the use of the machines, we may mention the extensive particulars of parish and burgh populations given in the First Volume, and the tabulation by single ages of the population, and of the birthplaces of Gaelic speakers given in the present Volume. The elaborate tabulation of the industries of the population, also included in this Volume, is another instance, and in fact was only made feasible by the adoption of the method referred to.

A difference between the Tables to be found in this Report and in those of previous censuses consists in the omission of the publication of the populations of communities described as "Towns" and "Villages." The limits of the towns and villages as separately dealt with on previous occasions were not defined by any statutory boundaries, but were to a large extent arbitrary. It was felt, therefore, that the populations of such areas were of small statistical or administrative value—being founded on figures based more on individual opinion than on recognised fact. The omission, however, is to a large extent made good by the publication of the population figures of special water, drainage, scavenging, and lighting districts, as in the great majority of "Towns" and "Villages" of any importance one or other or more of these special districts have been set up, the populations of which may accordingly be taken as being those of the "Towns" and "Villages" bearing the same name. This matter is further referred to in the text of the Report.

In preparing the Census Report, we have considered it to be our primary duty to record facts rather than to draw inferences from them, the latter not being the function of those charged with the compilation and tabulation. Acting on this principle, we have endeavoured to make the tables full and self-explanatory, and have made no attempt to make the text an exhaustive description of the contents of the tables. In a few instances only, do we suggest what general theories or inferences may be drawn from them.

We have deemed it to be for the convenience of the reader to divide the descriptive portion of the Report into sections, and to follow each section by such Summary and Abstract Tables as may be necessary to illustrate the text. All the principal Tables, however, will be found collected and placed at the end of the text matter and its accompanying subsidiary Tables.

The Sections of the text, and the pages on which they respectively commence, are as follows:—

A. Population Figures of Scotland and of its Principal Divisions, page v.
B. Density of Population in Scotland and in the Counties, Parishes, and Burghs, page xlv.
C. Ages and Conjugal Conditions of the Population, page l.
D. Occupations of the Population, page lxvii.
E. Industries of the Occupied, page lxxxvii.
F. Birthplaces of the Population, page xci.
G. Housing of the Population, page c.
H. Gaelic-speaking Population, page civ.

In Section C, which deals with the Ages of the Population, are given four charts, two illustrating the present age distribution of the population, and comparing it with that found by the Census of 1901; and two showing the crude and the graduated distribution of the population at single ages.

We append to the text, on pages cix. to cxiv., a reprint of the Census (Great Britain) Act, 1910, and a copy of the householder's schedule used in the taking of the Census, in order to indicate the nature and source of the information dealt with in the tabulation.

We have the honour to be,

Sir,

Your most obedient Servants,

J. PATTEN MACDOUGALL,
Registrar General.

JAMES C. DUNLOP,
Superintendent of Statistics.

REPORT

ON THE

TWELFTH CENSUS OF SCOTLAND.

A—THE POPULATION OF SCOTLAND AND OF THE PRINCIPAL DIVISIONS OF THE COUNTRY.

Preliminary Report superseded.—The population of Scotland is ascertained to be 4,760,904, males numbering 2,308,839, and females 2,452,065. In the Preliminary Report on the census, the provisional statement of the population was 4,759,445, and this figure differs from the final, or revised, figure now announced by 1,459, the difference being a shortage. This difference is practically entirely accounted for by shipping returns received after the draft of the Preliminary Report was in press, and is not due to any error of abstraction. These late returns dealt with a population of 1,473, composed of the crews of a large section of the Aberdeen fishing fleet and that of a ship of the Royal Navy which, on census day, was in the Firth of Forth. The difference between this figure and 1,459, the shortage of the provisional statement of population, is only 14, and is the net error of the provisional statement.

That the error should be so insignificant—14 in four and three-quarter millions, or rather less than 0·0003 per cent.—is good evidence of the general accuracy of both tabulations—the preliminary and the final. On the one hand it reflects great credit on the Registrars, whose duty it was to prepare the abstracts for the purpose of compiling the Preliminary Report; and on the other hand it furnishes proof of the reliability of the mechanical system of card tabulation which has been used in the Scottish Census Office for the first time.

Intercensal Increase.—When the present population of Scotland is compared with that of 1901, it is found that there has been an intercensal increase of 288,801—the increase of the male population being 135,084, and that of the female population 153,717. The intercensal rate of increase of the total population is 6·5 per cent.—of the male population 6·2 per cent., and of the female 6·8 per cent. (*Tables* I. *and* A1.)

In 1801, the year of the first census of Scotland, the population was ascertained to be 1,608,420, and all succeeding censuses have shown increases. The population exceeded two millions for the first time in 1821, three millions in 1861, and four millions in 1891. The amounts of the intercensal increases found by the censuses of 1811 onwards have varied between 446,456 in 1901 and 173,552 in 1861. The present intercensal increase is less than any of those found by the censuses of 1871 to 1901, but is more than any found by the earlier censuses, and is thus fifth in order of magnitude. (*Tables* II., III., A1, *and* A3.)

The intercensal increase of the male population is less than any found by the censuses of 1871 to 1901, and than that found by the census of 1821, but is greater than any found by the other censuses; in order of magnitude it is sixth. The increase of the female population is third in order of magnitude, larger increases having occurred in 1881 and 1901 only.

The rate of intercensal increase of the population is small when compared with all but one of the increases found by previous censuses. The highest rate of increase was found in 1821, when it amounted to 15·8 per cent., and the lowest in 1861, when it was 6·0 per cent. By the censuses of 1811 to 1851 intercensal increases of more than 10 per cent. were found; in 1861 the figure fell to 6·0 per cent.; in 1871 it rose to

9·7 per cent.; and in 1881 to 11·2 per cent.; in 1891 it fell to 7·8 per cent., but rose again in 1901 to 11·1 per cent. Thus the rate of intercensal increase now found, 6·5 per cent., is less than any of those found by previous censuses with the single exception of 1861. (*Tables* IV., A1, *and* A4.)

The rate of intercensal increase of the male population from 1801 onwards has varied between 18·9 in 1821 and 5·4 in 1861. It has exceeded 10 per cent. at all censuses with the exception of those of 1861, 1891, and the present, the 1911 census. In the 1861 census only was the rate of intercensal increase of the male population found to be less than that now ascertained. (*Tables* IV. *and* A1.)

Variations of the rate of intercensal increase in the female population have been similar, for in 1861 only was the rate of increase less than that ascertained by the present census. This is the third census in which this increase has been less than 9 per cent., and the second in which it has been found to be less than 7 per cent.

Tables A3 and A4 have been constructed to show how the figures of all censuses since 1801 compare with each other, Table A3 giving the specific numbers, and Table A4 the percentage differences.

The present population is fully one million greater than the population of 1881, fully two millions more than that of 1841, nearly three millions more than that of 1811, and is 3,152,484 more than that of 1801. The population is now nearly three times as large as in 1801, and is fully twice as large as in 1831. The population more than doubled itself between the following censal dates:—1801 and 1871, 1811 and 1881, and 1831 and 1911. It increased by nearly 150 per cent. between 1801 and 1891, and between 1811 and 1901, and it increased by nearly 200 per cent., or nearly threefold, between 1801 and 1911.

Ratio of Females to Males.—The ratio of females to males in Scotland at the present census was 106·2 to 100. At last census this ratio was 105·7 to 100, the present ratio showing an increase of 0·5. The fact that the intercensal increase in the female part of the population exceeds the intercensal increase in the male portion, both absolutely and relatively, has been referred to above, and this fact inevitably causes the ratio now under consideration to rise.

In 1801 the ratio of females to males in Scotland was 117·6 to 100, and in 1811 it was found to be somewhat higher—118·5 to 100; but since the latter year all censuses, with the exception of those of 1861 and the present, have shown it to be a falling quantity. It fell below 112 to 100 in 1841, below 110 to 100 in 1871, below 108 to 100 in 1881, and below 106 to 100 in 1901. This ratio in 1861 was 111·2 to 100, and was 1·2 above that of 1851. It is by the present census and by that of 1861 that the smallest rates of intercensal increase of the male population are found. (*Table* A1.)

Effect of Migration.—The natural increase of the population of Scotland, the excess of registered births over registered deaths, during the intercensal period from 1901 to 1911, amounts to 542,843, and the difference between this figure and the net increase in the population of 1911 over that of 1901 is a measure of the loss of population by migration. That difference amounts to 254,042. This is the largest decennial loss of population by migration from Scotland yet recorded. In 1871, the first census year in which ten complete years of registration figures were available, the loss by migration was found to be 117,002, in 1881 it was 93,328, in 1891 it was 217,418, and in 1901 it was 53,356. The loss ascertained by the present census amounts to 46·8 per cent. of the natural increase; in 1901 to 10·7 per cent.; in 1891 to 42·8 per cent.; in 1881 to 19·9 per cent.; and in 1871 to 28·3 per cent.

The natural increase, *i.e.*, the excess of births over deaths, of the male population during the intercensal period, amounted to 285,299, and of the female population to 257, 544. The net intercensal increase of the male population is 135,084, and of the female 153,717, and consequently the loss of male population by migration during the period amounts to 150,215 or 52·7 per cent. of the natural increase, and of the female population to 103,827, or 40·3 per cent. of the natural increase. These losses by migration are both larger than that found by any previous census. In 1871 the decennial loss of males was 71,723, or 31·9 per cent. of the natural increase; in 1881 it was 54,859, or 21·8 per cent.; in 1891, 130,148, or 47·6 per cent.; and in 1901, 35,746, or 13·4 per cent. The corresponding losses by migration of females, and the ratio of these to the natural increase of females, are: 1871, 45,279, or 23·9 per cent.; 1881, 38,469, or 17·7 per cent.; 1891, 87,270, or 37·3 per cent.; and 1901, 17,610, or 7·6 per cent. (*Table* A2.)

County Populations.

The principal facts regarding the populations of the counties are given in Tables I. to IV. of this Volume, and in the text tables which will be found at the end of this section of the Report (*page* XXII.). They were also fully set forth in Parts 5 to 37 of Volume I., which dealt with the counties separately and in detail.

Distribution of County Populations.—There are 33 counties in Scotland, and these vary in amount of population from 1,447,034 in Lanark, 507,666 in Edinburgh, 314,552 in Renfrew, and 312,177 in Aberdeen, to 7,527 in Kinross, 9,319 in Nairn, 15,258 in Peebles, and 18,186 in Bute. The mean of the county populations is 144,270. One county, viz.: Lanark, has a population of over 1,000,000, and one, viz.: Edinburgh, a population of over 500,000; six have populations of more than 150,000, but less than 500,000; two of more than 100,000, but less than 150,000; six of more than 50,000, but less than 100,000; eleven of more than 25,000, but less than 50,000; and six of less than 25,000. (*Tables* I. *and* A5.)

Of the population of Scotland, 30·4 per cent. were enumerated in Lanark, 10·7 per cent. in Edinburgh, 6·6 per cent. in Renfrew, 6·6 per cent. in Aberdeen, 5·9 per cent. in Forfar, 5·6 per cent. in Ayr, and 5·6 per cent. in Fife, while less than 1 per cent. were enumerated in each of sixteen counties, namely Berwick, Bute, Caithness, Clackmannan, Elgin, Haddington, Kincardine, Kinross, Kirkcudbright, Nairn, Orkney, Peebles, Selkirk, Shetland, Sutherland, and Wigtown. The three adjoining counties of Lanark, Renfrew, and Dumbarton contain nearly 40 per cent. of the entire population of Scotland. (*Table* A5.)

The figures given in the above paragraph are in great contrast to the corresponding figures of 1801, for at that date Lanark and Edinburgh contained only 9·2 and 7·6 per cent. respectively of the total population; while only six counties, Bute, Clackmannan, Kinross, Nairn, Peebles, and Selkirk contained less than 1 per cent. At that date the counties of Lanark, Renfrew, and Dumbarton jointly contained only 15·4 per cent. of the total population in place of 40 per cent. as at present. Figures comparing the distribution of the population of Scotland in the different counties in the years 1891, 1901, and 1911 are given in Table A5. The comparison could not be carried back further than 1891, with any degree of accuracy, as the distribution was just prior to the census-taking of that year materially affected by boundary alterations.

Intercensal Change.—Of the thirty-three counties, eighteen have had increases of population during the intercensal period 1901-1911, and in fifteen there are decreases. The largest increases are found in Lanark, 107,707; in Fife, 48,899; in Renfrew, 45,572; in Dumbarton, 25,966; in Edinburgh 18,870; and in Stirling, 18,700; and the largest decreases are found in Inverness, 2,832; in Orkney, 2,802; Argyll, 2,740; Forfar, 2,665; and Caithness, 1,860. The County of Ross and Cromarty is included among the eighteen in which there is an intercensal increase of population, but the increase in it is entirely attributable to the presence of naval shipping, and were it not for this, the counties with intercensal increases would number seventeen, and those with intercensal decreases sixteen. (*Tables* I., A6, *and* A7.)

The distribution of the total intercensal increase in Scotland among the counties is shown in Table A7. This increase amounts to 288,801, and of it 107,707, or 37·3 per cent., is found to be in Lanark; 48,899, or 16·9 per cent., in Fife; 45,572, or 15·8 per cent., in Renfrew; 25,966, or 9·0 per cent., in Dumbarton; 18,870, or 6·5 per cent., in Edinburgh; 18,700, or 6·5 per cent., in Stirling; and 5 per cent. or less in eleven counties. The total increases in county populations amount to 310,680, or to 107·5 per cent. of the increase in all Scotland, the difference, 21,879, or 7·5 per cent., being the amount of the decreases in the other county populations. The largest of these decreases are found in the counties of Inverness, 2,832, or 1·0 per cent. of 288,801—the amount of the net increase of the population of Scotland; Orkney, 2,802, or 1·0 per cent., of such increase; Argyll, 2,740, or 0·9 per cent.; and Forfar, 2,665, or 0·9 per cent.

Since 1801 the population of Scotland has increased by 3,152,484, and it is not without interest to note the distribution of this increase among the different counties, even though the comparison may not be strictly accurate owing to the difficulties created by alterations which have taken place in county boundaries. The largest proportion of the increase, 1,299,342, or 41·2 per cent., is found in Lanark. Large

parts of the increase are also found in Edinburgh, viz., 385,069, or 12·2 per cent.; in Renfrew, 236,051, or 7·5 per cent.; in Aberdeen, 191,112, or 6·1 per cent.; in Ayr, 184,130, or 5·8 per cent.; in Forfar, 182,364, or 5·8 per cent.; in Fife, 173,996, or 5·5 per cent.; in Dumbarton, 119,121, or 3·8 per cent.; and in Stirling, 110,166, or 3·5 per cent. Compared with the figures of 1801 the populations of four counties show decreases, viz., Argyll, 10,375; Sutherland, 2,938; Perth, 1,241; and Berwick, 563. (*Tables* II. *and* A8.)

Ratio of Females to Males.—The ratio of females to each 100 males in Scotland is 106·2 to 100, and is 0·5 more than in 1901. In the counties this ratio varies from 127·1 in Bute, 122·2 in Forfar, 121·7 in Shetland, 118·7 in Roxburgh, and 117·1 in Selkirk to 87·6 in Linlithgow, 95·5 in Stirling, 99·6 in Ross and Cromarty, 100·1 in Argyll, and 100·6 in Dumbarton and Lanark. In three out of the six counties in which this ratio is lowest, the male population of the county proper was augmented on census day by the presence of ships of the Royal Navy. This was the case in Argyll, Linlithgow, and Ross and Cromarty; and excluding the naval population from the calculation, the ratio in Argyll is 105·6; in Linlithgow, 90·8; and in Ross and Cromarty, 111·0. On the same assumption the male population exceeds the female in two counties only, namely, Linlithgow and Stirling. In 1901 males outnumbered females in three counties—Linlithgow, Stirling, and Lanark. The counties showing the most marked differences between the sex ratios of this census and those of the census of 1901 include Orkney, Nairn, Peebles, and Linlithgow, where the ratios have increased by 6·8, 4·8, 4·6, and 4·3 respectively, and Fife, Shetland, and Haddington, where they have decreased by 5·6, 5·2, and 3·7 respectively. (*Table* A6.)

Effect of Migration.—Table A9 has been prepared to shew the effect of migration during the intercensal period on the county populations, and it may be there seen that in three counties only, Dumbarton, Fife, and Renfrew has the gain by migration into the county been greater than the loss by migration from the county, these gains and losses being measured by the difference between the natural increase (the excess of births over deaths) and the observed increase or decrease. The gain by migration in Fife amounts to 16,596, in Renfrew to 11,624, and in Dumbarton to 7,572. The greatest losses due to migration are found in Lanark, 100,578; in Aberdeen, 31,251; in Edinburgh, 26,402; and in Forfar, 24,935. In eighteen counties there is found to be an intercensal increase of population, but in fifteen of them that increase is found to be smaller than the natural increase, and in them the effect of migration is a loss. In the County of Lanark the natural increase is found to be 208,285, the observed increase to be 107,707, and the loss by migration in this one county is, as above stated, found to amount to 100,578.

Populations of Civil Parishes.

The populations of the civil parishes of Scotland are tabulated both in Volume I. of the Report and in this volume. In the first volume, in addition to the population numbers of the entire parishes, there are also given those of the various portions of the parishes, where there are divisions of such into burghal and extraburghal portions, into mainland and insular portions, or into parish wards, and also where the parishes are partly in one parliamentary constituency and partly in another, or where they are partly in special water, drainage, scavenging, or lighting districts. These detailed particulars of parish populations, which are not repeated in this volume, will be found in Table II. of the various county parts of Volume I. Retrospective tables giving and comparing the parish populations at the dates of previous censuses will also be found in that volume.

Distribution of Parish Populations.—The civil parishes of Scotland number 874, and as the total population of Scotland is 4,760,904, the average parish population is 5,447. This figure, however, is of little significance because of the wide range of variation of the populations from it. The most populous of the parishes are Glasgow, 577,559; Govan, 363,571; Edinburgh, 320,318; Aberdeen, 163,891; Dundee, 162,669; Paisley, 109,781; Leith, 80,488; Greenock, 74,294; Bothwell, 54,891; and Old Monkland, 61,026. The least populous are Cranshaws, 125; Lyne, 125; Lethendy, 140; Moonzie, 146; Glendevon, 148; Drumelzier, 164; Kinnaird, 172; Hownam, 193; Polwarth, 197; Tweedsmuir, 198; and Morham, 199. (*Table* VI.)

Civil parishes with populations of less than 500 number 136; of more than 500, but less than 1,000, 212; of more than 1,000 but less than 2,000, 223; of more than 2,000, but less than 5,000, 163; of more than 5,000, but less than 10,000, 69; of more than 10,000, but less than 50,000, 61; and of more than 50,000, 10. (*Table* A10).

The average county population is 144,270, and compared with this figure the population figures of five parishes are greater. The population of the least populous county, Kinross, is 7,527, and compared with this, 90 parishes have populations of greater amount.

Intercensal Change.—The populations of 338 parishes have increased during the intercensal period, and those of 533 have decreased, while the populations of 3 show no numerical change. The largest intercensal increases are found in Govan, 22,121; Cathcart, 18,330; Old Kilpatrick, 17,897; Bothwell, 8,986; Beath, 8,599; and Wemyss, 8,073. The largest decreases are found in Arbroath and St Vigeans, 1,947; Slamannan, 1,846; Montrose, 1,358; Inverness, 1,094; Stromness, 832; and Beith, 824. The highest intercensal rates of increase of parish populations are found in Cromarty, 205 per cent.; Ballingry, 121·7 per cent.; Ecclesmachan, 112·8 per cent.; Auchterderran, 103·4 per cent.; Renfrew, 81·2 per cent.; and Beath, 54·0 per cent. The high rate of intercensal increase found in Cromarty is due, as already stated, to the enumeration of several ships of His Majesty's Navy which were in the Cromarty Firth on census day. The highest rates of intercensal decrease of parish populations are found in Tweedsmuir, 54·5 per cent.; Slamannan, 34·9 per cent.; Kilmodan, 31·8 per cent.; Stromness, 26·2 per cent.; Wandell and Lamington, 25·1 per cent.; and Lochcarron, 23·2 per cent. The high rate of decrease in Tweedsmuir Parish is due to the fact that a large number of navvies was enumerated there in 1901, but not at this census; and that in Stromness to a considerable shipping population having been enumerated there in 1901, but not at the present census. (*Table* VII.)

The populations of 329 parishes are unchanged, or have increased or decreased by less than 5 per cent. during the intercensal period; those of 79 parishes have increased by more than 5 but less than 10 per cent.; of 68 by more than 10 but less than 20 per cent.; of 23 by more than 20 but less than 30 per cent; of 14 by more than 30 but less than 40 per cent.; of 5 by more than 40 but less than 50 per cent.; 7 by more than 50 but less than 75 per cent.; 2 by more than 75 but less than 100 per cent.; and 4 by more than 100 per cent.; while the populations of 192 have decreased by more than 5 but less than 10 per cent.; 109 by more than 10 but less than 15 per cent.; 27 by more than 15 but less than 20 per cent.; 12 by more than 20 but less than 30 per cent.; and 3 by more than 30 per cent. (*Table* A11.)

Ratio of Females to Males.—The ratio of females to males in the parishes varies greatly. It is found to be highest in Fintry, 150 to 100; Logie, 150 to 100; Bressay, 148 to 100; Elie, 148 to 100; St Andrews and St Leonards, 147 to 100; Sandsting, 147 to 100; Kinnoull, 144 to 100; Monkton and Prestwick, 143 to 100; Tingwall, 143 to 100; Largs, 141 to 100; and Rothesay, 140 to 100. It is found to be lowest in Cromarty, 18 to 100; Ardersier, 48 to 100; Dalmeny, 55 to 100; Buchanan, 56 to 100; Kilfinan, 56 to 100; Inverkeithing, 71 to 100; Lintrathen, 73 to 100; Salton, 73 to 100; Lismore and Appin, 75 to 100; and Marytown, 75 to 100. It may be generally stated that high ratios of females to males are found in some parishes where fishing is the predominant industry, such as Bressay, Sandsting, and Tingwall; in parishes to which retired persons take up residence, such as St Andrews and St Leonards, Elie, Logie, and Fintry; and in parishes containing summer holiday resorts, such as Largs, Dunoon & Kilmun, Rothesay, and Monkton & Prestwick; and that low ratios of females to males are found where military and naval forces predominate, as in Cromarty, Ardersier, Dalmeny, and Kilfinan; and where gangs of navvies are at work, as in Inverkeithing, Buchanan, and Lintrathen. (*Tables* VII. *and* A12.)

Parishes in more than one County.—Of the 874 parishes, all except six are situated in one county, and these six are partly in one county and partly in another. Aberdeen parish, which is conterminous with the City of Aberdeen, is partly in the County of Aberdeen and partly in that of Kincardine; Kirkliston parish is partly in the County of Edinburgh and partly in that of Linlithgow; Croy and Dalcross parish is partly in the County of Inverness and partly in that of Nairn; the parishes of Cathcart and Eastwood are partly in the County of Lanark and partly in that of Renfrew; and the parish of Melrose is partly in the County of Roxburgh and partly in that of Selkirk. (*Table* VII.)

Burghal Populations.

There are 205 burghs in Scotland, containing 3,140,419, or 66 per cent., of the total population of the country. In 1901 the burghal population of Scotland numbered 2,920,585, and compared with this figure the present burghal population is found to be 219,834, or 7·5 per cent. more. In 1901 the extraburghal population numbered 1,551,518, the intercensal increase of which is 68,967, or 4·4 per cent. But these comparisons are complicated by transferences during the intercensal period of certain landward districts, involving the population living within them, from extraburghal to burghal areas—brought about by alterations of boundaries; and if the comparison be made between the present burghal population of Scotland and the 1901 population of the areas now included within the burghs, the net increase of the burghal population is found to amount to 188,999, or 6·4 per cent., and that of the extraburghal population to 99,802, or 6·6 per cent. (*Tables* IX. *and* A13.)

Distribution of Burghal Populations.—The burghal populations are largest in the following counties, viz. :—in Lanark, 1,144,419, or 36·4 per cent. of the total burghal population of Scotland; in Edinburgh, 433,817, or 13·8 per cent.; in Forfar, 239,203, or 7·6 per cent.; in Renfrew, 233,752, or 7·4 per cent.; and in Aberdeen, 192,968, or 6·1 per cent. In Sutherland the burghal population numbers 741, in Kinross 2,618, in Nairn 4,661, and in Shetland 4,664. The counties in which the largest proportion of the population is in burghal areas, and the smallest in extraburghal areas, are Edinburgh, Forfar, Selkirk, Lanark, and Renfrew; and those in which the burghal population constitutes the smallest proportion of the total are Sutherland, Ross and Cromarty, Shetland, Orkney, and Berwick. In Edinburgh the burghal population constitutes 85·5 per cent. of the total population of the county; in Forfar, 85·0 per cent.; in Selkirk, 83·0 per cent.; in Lanark, 79·1 per cent.; and in Renfrew, 74·3 per cent. This percentage in Sutherland is 3·7, in Ross and Cromarty 15·5, in Shetland 16·7, in Orkney 21·1, and in Berwick 22·1. (*Table* A14.)

The average population of the 205 burghs of Scotland is 15,319, but this figure, like that of the average of the parish populations, is of little significance because of the wide dispersion of the individual burghal populations from this average. The most populous burghs are Glasgow, 784,496; Edinburgh, 320,318; Dundee, 165,004; Aberdeen, 163,891; Govan, 89,605; Paisley, 84,455; Leith, 80,488; Greenock, 75,140; and Partick, 66,849; and the least populous are Earlsferry, 322; New Galloway, 352; Culross, 456; Inveraray, 533; Anstruther-Wester, 552; and Abernethy, 593. Burghs with populations of less than 1,000 number 18; with populations of more than 1,000, but less than 2,000, 43; of more than 2,000, but less than 4,000, 47; of more than 4,000, but less than 5,000, 22; of more than 5,000, but less than 7,000, 14; of more than 7,000, but less than 10,000, 14; of more than 10,000, but less than 20,000, 21; of more than 20,000, but less than 30,000, 8; of more than 30,000, but less than 50,000, 9; and of more than 50,000, 9. (*Tables* IX. *and* A15.)

Intercensal Change.—In 127 of the 205 burghs, the populations have increased during the intercensal period, and in 77 they have decreased, while the population of one remains unchanged. The largest increases of burghal populations are found in Clydebank, 16,650; Partick, 12,551; Aberdeen, 10,388; Motherwell, 9,236; Glasgow, 8,902; and Govan, 7,431; and the largest decreases in Arbroath, 1,751; Montrose, 1,453; Maybole, 1,003; Inverness, 859; and Stromness, 797. (*Table* X.)

In 79 of the 205 burghs the populations have not increased or decreased during the intercensal period by as much as 5 per cent.; in 25 they have increased by more than 5 but less than 10 per cent.; in 17 by more than 10 but less than 15 per cent.; in 24 by more than 15 but less than 25 per cent.; in 11 by more than 25 but less than 50 per cent.; and in 9 by more than 50 per cent.; while in 28 they have decreased by more than 5 but less than 10 per cent.; in 6 by more than 10 but less than 15 per cent.; in 4 by more than 15 but less than 25 per cent.; and in 2 by more than 25 per cent. The highest rates of intercensal increase are found in Queensferry, 89·7 per cent.; Clydebank, 79·7 per cent.; Buckhaven, Methil and Innerleven, 75·8 per cent.; Cowdenbeath, 68·4 per cent.; Inverkeithing, 67·5 per cent.; Lochgelly, 67·2 per cent.; Tranent, 58·0 per cent.; and Cromarty, 55·2 per cent. The high rates of intercensal increase found in Queensferry and Cromarty are apparent rather than real, being due to the presence of naval shipping in their vicinities on census day. The highest rates of intercensal decrease

of burghal population are found in Stromness, 32·5 per cent.; Lochgilphead, 29·9 per cent.; Inveraray, 21·4 per cent.; Maybole, 17·0 per cent.; Rothes, 16·7 per cent.; and Tobermory, 15·9 per cent. The apparent loss of population in Stromness is largely explained by the fact that a considerable shipping population was enumerated there in 1901, but not at the present census. (*Tables* X. *and* A16.)

Effect of Migration.—The complete information necessary for the calculation of the natural increase of population (the excess of births over deaths) in all burghs is not available—it is available in the cases of fifteen of the largest only; but for the purpose of estimating the effect of migration on the burgh populations, it may be assumed to be approximately 12 per cent. Taking this figure, and applying it with some latitude, it may be further assumed that an intercensal increase of 15 per cent. or more is indicative of migration into the burgh being greater in amount than migration out from that burgh, that an intercensal increase of from 10 to 15 per cent. is not indicative of migration having markedly affected the population, and that all intercensal decreases and increases of less than 10 per cent. are indicative of there having been a loss of population by migration, or, in other words, an excess of outward over inward migration. On this basis it is found that in 44 burghs the populations have been increased by the balance of inward over outward migration, and in 144 burghs the populations have been decreased by the balance of outward over inward migration, while in 17 burghs migration has had little influence on the amount of the populations. (*Table* A16.)

The effect of migration in the fifteen burghs, for which full information is available, was a gain of population in three only, while in twelve it was a loss. The gains, *i.e.*, the instances in which the ascertained intercensal increases exceeded the natural increases, and the amount of the gains, are in Motherwell, 1,032; Partick, 960; and Kirkcaldy, 700; and the losses are in Glasgow, 82,638; Edinburgh, 18,756; Dundee, 12,108; Aberdeen, 9,906; Govan, 8,993; Leith, 8,147; Paisley, 4,124; Kilmarnock, 3,690; Greenock, 2,201; Hamilton, 1,955; Coatbridge, 1,115; and Perth, 131. The loss of population by migration from two of the Lanarkshire burghs, Glasgow and Govan, accounts for fully nine-tenths of the heavy loss by migration—100,578—which is found to have taken place from that county, and for nearly two-fifths of the loss by migration from Scotland during the intercensal period. (*Table* A17.)

Burghal and Extraburghal Parishes.—There are 216 parishes in Scotland containing a burgh in whole or in part, and 658 parishes in which there is no burghal population. Of the 216 parishes referred to, all except six are partly burghal and partly extraburghal, the six exceptions, and they are the only entirely burghal parishes in Scotland, being Edinburgh, Aberdeen, Leith, Rothesay, Stranraer, and Anstruther-Easter. Of these six entirely burghal parishes, four only, Edinburgh, Aberdeen, Leith, and Rothesay, contain entire burghs, and they are the only instances in Scotland where burghs and parishes are conterminous. Of the 205 burghs in Scotland, 173 are situated in one parish, 27 in two parishes, 3, Dumbarton, Elgin, and Stranraer, in three parishes, 1, Perth, in four parishes, and 1, Glasgow, in six parishes. Glasgow, although situated in six parishes, does not contain a single entire parish within it, all six parishes extending beyond the city boundary. By the recent extension of Glasgow (*vide* Appendix to Part 24, Volume I.) portions of two more parishes have been brought inside the City; but even after the extension, and although there are now portions of eight parishes in the City, not one of them is wholly so. (*Table* A18.)

Ratio of Females to Males.—The ratio of females to 100 males in the burghs of Scotland varies from 169 in Bridge-of-Allan, 164 in Earlsferry, 161 in Newport, 157 in St Andrews, 155 in Elie, Liberty, and Williamsburgh, 152 in Abernethy, 150 in Culross, 149 in Cove and Kilcreggan, and 147 in Prestwick, to 39 in Queensferry, 45 in Cromarty, 83 in Buckhaven, Methil, and Innerleven, 84 in Coatbridge, 84 in Inverkeithing, 85 in Armadale, 86 in Lochgelly, 87 in Charlestown of Aberlour, and 87 in Motherwell. In 15 burghs this ratio is less than 90 to 100; in 18 it is between 90 and 100 to 100; in 29 between 100 and 110 to 100; in 53 between 110 and 120 to 100; in 50 between 120 and 130 to 100; in 23 between 130 and 140 to 100; in 10 between 140 and 150 to 100; and in 7 it is more than 150 to 100. (*Tables* X. *and* A19.)

The ratio of females to males in the total population of Scotland is 106·2. In the aggregate burghal population this ratio is higher, viz., 109·7 to 100; and in the extraburghal population it is correspondingly lower, being 99·5 to 100.

Burghs—Royal, Parliamentary, and Police.—The burghs of Scotland are of four classes, royal and parliamentary, royal but not parliamentary, parliamentary but not royal, and police; but from this classification the Burgh of Coatbridge must be excluded, as in constitution it differs from all others.

The royal burghs were originally erected by grant from the Crown, and hold their lands directly under it. There are 70 of them—all of ancient creation—the most recent being Kilrenny, whose creation dates from 1707 in the reign of Queen Anne. These burghs all had the right of sending representatives to Parliament, and all except four—Auchtermuchty, Earlsferry, Falkland, and Newburgh—exercised that right until 1832, the year of the passing of the Reform Act. By that Act two of these burghs lost the burgh franchise, and by the Redistribution of Seats Act, 1885, nine more of them lost it. There are thus now 55 royal burghs possessing the burgh franchise, and 15 which do not do so. Of the 55 royal and parliamentary burghs the most populous are Glasgow, 784,496; Edinburgh, 320,318; Dundee, 165,004; Aberdeen, 163,891; Kirkcaldy, 39,601; and Perth 35,854; and the least populous are Culross, 456; Inveraray, 533; Anstruther-Wester, 552; Dornoch, 741; Kintore, 818; and Fortrose, 970. Of the 15 royal burghs which are not parliamentary the most populous are Rothesay, 9,299; Stranraer, 6,444; Peebles, 5,554; and Haddington, 4,140; and the least populous, Earlsferry, 322; New Galloway, 352; Lauder, 659; and Falkland, 830.

There are 14 burghs that possess the burgh franchise but are not royal burghs, twelve of these having been created parliamentary burghs by the Reform Act of 1832, and two, Galashiels and Hawick, by that of 1868. These burghs, parliamentary but not royal, vary in amount of population from 84,455 in Paisley, 80,488 in Leith, and 75,140 in Greenock, to 1,928 in Cromarty, 5,557 in Oban, and 13,613 in Peterhead.

Coatbridge is neither a royal nor a parliamentary burgh, as it was not erected by grant from the Crown, and has not the burghal franchise. It, however, possesses all the privileges of a royal burgh, these being accorded by the Act of Parliament by which it was incorporated (*Coatbridge Burgh Act*, 1885, 48 & 49 *Vict. c. xli.*). Its population is 43,286.

The burghs in Scotland, other than royal and parliamentary burghs, which are constituted police burghs in terms of the Police Acts, number 121. The majority of them, like royal burghs, are of ancient creation, having existed as burghs of regality or barony before the passing of the Police Acts under the provisions of which they received their modern constitution; while others are of more recent creation, not having been burghs of regality or barony, but having been created burghs by local Police Acts or by powers included in the General Police Acts. As examples of the former, those of ancient creation, the following may be cited, viz., Bathgate, Musselburgh, Dalkeith, Pollokshaws, Kelso; and as examples of the latter, those of more modern creation, Govan, Clydebank, Broughty Ferry, Cowdenbeath, and Motherwell. The populations of these 121 burghs vary from 89,605 in Govan, 66,849 in Partick, 40,380 in Motherwell, 37,548 in Clydebank, and 25,263 in Wishaw, to 593 in Abernethy, 692 in Elie, Liberty, and Williamsburgh, 861 in Cove and Kilcreggan, 877 in East Linton, and 880 in Lasswade.

Among the police burghs are two that occupy an anomalous position for parliamentary purposes, in that, although not themselves parliamentary burghs, they are included in burghal constituencies. These two burghs are Maxwelltown, the greater part of which is included within the Burgh of Dumfries as defined for parliamentary purposes, and Macduff, which is entirely included within the Burgh of Banff as defined for these purposes.

The burghs, along with their populations, are collected according to the above classification in Table A20, the figures given being those of the populations within the boundaries as defined for municipal and police purposes, which in many cases differ from those defined for parliamentary purposes.

The 205 burghs named in the Table are all the burghs which, at the date of the census, possessed the statutory rights and privileges of burghs; but there are also in Scotland numerous communities which by charter were created burghs of regality or barony, but do not now possess or exercise the rights and privileges of burghs, and have neither provost nor burgh councils. It would be a matter of extreme difficulty, if not of impossibility, to make a complete list of these burghs of regality or barony, and even if it were done such a list, being only of historical interest, would be of no administrative value and out of place in a census report; but a few examples of them may be mentioned, and as such the following are given, viz., Kirkliston, Cumbernauld, Kilbarchan, Houston, Kilmacolm, Lesmahagow, Carnwath, Dunkeld, Kilmaurs, Coldingham, Portpatrick, and Dirleton—all of which are specified as burghs of regality or barony in the Report of the Municipal Commission of 1835.

Special Districts for Water, Drainage, Scavenging, and Lighting Supply.

These districts are formed in terms of the Public Health and Local Government Acts, and the special purpose served by their creation is to enable the communities of populous places, other than burghs, to make provision for the public services indicated above. They are of some special interest for census purposes in respect that many towns and villages, not being burghs, and having no definite boundaries, have been formed, under the provisions of the statutes referred to, into special districts with boundaries authoritatively defined, thus enabling the populations of these important communities to be accurately ascertained and returned.

There were in Scotland at the time of the census 644 of these districts, 196 being Special Water Districts only, 112 Special Drainage Districts only, 26 Special Scavenging Districts only, 67 Special Lighting Districts only; while in combination there were 50 Special Water and Drainage Districts; 25 Special Water and Lighting Districts; 5 Special Water and Scavenging Districts; 11 Special Drainage and Lighting Districts; 12 Special Drainage and Scavenging Districts; 34 Special Scavenging and Lighting Districts; 23 Special Water, Drainage, and Lighting Districts; 23 Special Drainage, Scavenging, and Lighting Districts; 11 Special Water, Drainage, and Scavenging Districts; 2 Special Water, Scavenging, and Lighting Districts; and 47 Special Water, Drainage, Scavenging, and Lighting Districts. There are thus in all 359 Special Districts for water supply, 289 for drainage, 160 for scavenging, and 232 for lighting, and thus counted—by the purposes they serve and not by areas and boundaries—they number 1,040.

The populations of these districts vary widely. The most populous are Barony Special Drainage District, 32,310; Shettleston and Tollcross Special Lighting District, 29,011; Shettleston and Tollcross Special Scavenging District, 28,926; Cambuslang Special Lighting District, 20,452; Cambuslang Special Drainage and Scavenging District, 18,995; Blantyre Special Lighting District, 15,501; Vale of Leven Special Water, Drainage, Scavenging, and Lighting District, 15,438; Bellshill and Mossend Special Drainage, Scavenging, and Lighting District, 15,219; Blantyre Special Drainage and Scavenging District, 15,197; and Renfrew Special Scavenging and Lighting District, 14,532. The least populous of these districts include Glentyan Special Water District, 18; Hill of Fearn Special Water District, 30; Malletsheugh Special Water and Drainage District, 31; Edgefield Special Water District, 49; Bankshill Special Water District, 56; Westruther Special Water District, 57; South Connel Special Water District, 62; Lathones Special Water District, 65; and Ecclesmachan Special Water District, 66. The least populous special water district is Glentyan, 18; the least populous special drainage district, Malletsheugh, 31; the least populous special scavenging district, Balvicar, 75; and the least populous special lighting district, Ascog, 118. Of these special districts, 17 have populations of more than 10,000, while 26 have populations of less than 100.

The aggregate populations included in the special scavenging and lighting districts will be referred to when dealing with the division of the population of Scotland into its urban and rural portions, it being considered safe to assume that these districts, when they have populations exceeding 1,000, are essentially urban in character, and no doubt much more so than burghs which have populations of less amount.

The populations of these districts were fully tabulated in the first volume of the Report (Tables XI.-XIV.), and what was there given is summarised in Table XXI. of this volume.

Urban and Rural Populations.

Reference has been made above to the proportions of the population of Scotland, and of the counties, which are "burghal" and "extraburghal," and it is right to point out that these terms are not necessarily synonymous with "urban" and "rural." Some burghs are so small that the conditions of life in them cannot be said to be urban, while on the other hand some extraburghal districts are so populous that the conditions in them are essentially urban. In previous Census Reports an endeavour was made to measure the urban population of the country by treating localised communities of from

300 to 2,000 as "villages," and of over 2,000 as "towns," irrespective of whether the communities were or were not burghs, and taking the remainders of the counties as rural. This method has been abandoned on the occasion of the present census, because the absence of fixed boundaries for towns and villages—neither of which is a statutory term in Scotland—makes the matter one of opinion rather than of fact. In place of such method the one now adopted is to treat as urban localities only such places as have populations of over 1,000, and are either burghs, or special scavenging districts, or special lighting districts, and to regard as rural the remaining portions of the counties. While this new arrangement is not perfect, it has the great advantage over the older plan in respect that it deals with definite quantities only, and there is also the strong presumption that there are few, if any, communities in Scotland which live under urban conditions and are not burghs, or special scavenging, or special lighting districts.

Distribution of Urban Population.—Keeping these considerations in view, it is found that the counties with the largest proportions of urban population are, Renfrew, 91·7 per cent.; Lanark, 91·2 per cent.; Edinburgh, 88·6 per cent.; Dumbarton, 86·0 per cent.; Forfar, 85·4 per cent.; Clackmannan, 84·8 per cent.; and Selkirk, 83·0 per cent.; and those with the largest proportions of rural population are Sutherland, 89·7; Ross and Cromarty, 84·1; Orkney, 78·9; Shetland, 78·9; Berwick, 72·0; Inverness, 70·9; Argyll, 70·1; and Wigtown, 65·5. Of the total population of Scotland, 65·7 per cent. are within burghs with populations of over 1,000; 9·7 per cent. in special scavenging or lighting districts with populations of that amount, and 24·6 per cent. are outwith such burghs and special districts. The urban population of Scotland thus computed amounts to 75 per cent. of the total, and the rural to 25 per cent. (*Table* A21.)

Ratio of Females to Males.—The ratio of females to males in these urban districts is found to be 108 to 100, and in the rural districts 99 to 100. In the urban districts of the counties this ratio varies between wider limits than in the rural districts. In the urban districts it is found to range between 141 to 100 in Bute, 135 to 100 in Nairn, 130 to 100 in Orkney, 129 to 100 in Roxburgh, and 127 to 100 in Forfar, to 86 to 100 in Linlithgow, 96 to 100 in Stirling, 100 to 100 in Dumbarton, 101 to 100 in Ross and Cromarty, and 102 to 100 in Lanark. In the rural districts it ranges between 126 to 100 in Shetland, 112 to 100 in Orkney, 110 to 100 in Wigtown, and 109 to 100 in Bute, to 90 to 100 in Linlithgow, 91 to 100 in Lanark, 92 to 100 in Argyll, and 93 to 100 in Stirling. Females are found to be in excess of males in the urban districts of 31 counties, and in the rural districts of 20 counties; while males are in excess of females in the urban districts of 2 counties, and in the rural districts of 13 counties. (*Table* A21.)

County Districts.

Counties for the purposes of local administration are divided into county districts, which for certain purposes include police burghs, but exclude royal burghs and parliamentary burghs so far as situated within their police boundaries. These districts are composed of electoral divisions, each police burgh constituting one or more separate divisions. The populations here referred to are abstracted from those set out in Table XVIII., and are the total populations contained in the electoral divisions comprising each of the county districts. They are inclusive of the populations of police burghs, but not of royal or parliamentary burghs.

Of the 33 counties, 8 are not divided into county districts, but are administered by the county council in their entirety; 7 are divided into two districts, 4 into three districts, 6 into four districts, 4 into five districts, 1 into six districts, 1 into seven districts, and 2 into eight districts. Thus, counting the undivided counties as being each one district, there are 107 county districts in Scotland.

Distribution of Districts.—The counties which are undivided are:—Caithness, Clackmannan, Elgin, Kinross, Nairn, Peebles, Selkirk, and Sutherland. Those divided into 2 districts are, Banff, Dumbarton, Haddington, Linlithgow, Renfrew, Shetland, and Wigtown. Those divided into 3 districts are Berwick, Bute, Lanark, and Stirling. Those divided into 4 districts are Ayr, Edinburgh, Fife, Forfar, Kirkcudbright, and Orkney. Those divided into 5 districts are Dumfries, Kincardine, Perth, and Roxburgh. Ross and

Cromarty is divided in 6 districts, Argyll into 7, and Aberdeen and Inverness each into 8 districts.

Population of Districts.—The total population included in these 107 county districts amounts to 2,349,084, the difference between this figure and that of the total population of Scotland, 2,411,820, being the aggregate population of burghs which are either royal or parliamentary. The average population of these districts is 21,954, but the populations of the districts vary widely from this mean. The most populous county districts are Middle Ward of Lanark, 268,306; Lower Ward of Lanark, 213,428; Eastern District of Dumbarton, 80,359; and Kirkcaldy District of Fife, 76,667; and the least populous are Cumbrae District of Bute, 1,707; Liddesdale District of Roxburgh, 1,934; South Ronaldshay District of Orkney, 2,395; Bute District of Bute, 2,552; Northern District of Kirkcudbright, 2,814; and Ardnamurchan District of Argyll, 2,822.

The population figures of the electoral divisions into which the county districts are divided are set forth in detail in Table XVII. of the county parts of Volume I. of the Census Report.

Public Health Districts.

For the administration of the Public Health Acts, Scotland is divided into districts. In this division every burgh, police burghs included, is a separate district; and the extraburghal portion of every county district, or of an entire county where undivided, constitutes a public health district. These public health districts in all number 312, of which 205 are burghal and 107 extraburghal.

Population.—The populations of the burghal public health districts are the same as those of the burghs—which have been commented on above.

The populations of the extraburghal, or county, public health districts differ from the populations of county districts as constituted for other administrative purposes, in respect that the former are exclusive of the populations of all burghs, while the latter are inclusive of the populations of burghs which are neither royal nor parliamentary, *i.e.*, of police burghs. These burghs have an aggregate population of 728,599, and it is by this amount that the aggregate populations of the two classes of county districts differ, the population of the county districts amounting to 2,349,084, and of the county public health districts to 1,620,485. In 41 instances the populations of county districts and of the corresponding county public health districts are the same, but in 66 instances they differ.

The average population of these districts is 15,145, but the populations of the individual districts vary widely from this mean. The most populous are Middle Ward of Lanark, 202,663; Lower Ward of Lanark, 56,974; Northern District of Ayr, 47,403; Kirkcaldy District of Fife, 42,027; and Eastern District of Stirling, 41,745. The least populous are Cumbrae District of Bute, 93; Walls District of Orkney, 1,640; Liddesdale District of Roxburgh, 1,934; South Ronaldshay District of Orkney, 2,395; Bute District of Bute, 2,552; Northern District of Kirkcudbright, 2,814; and Ardnamurchan District of Argyll, 2,822. The Cumbrae Public Health District contains the entire population of the Islands of Great and Little Cumbrae, with the exception of that of the Burgh of Millport; but as 1,614 out of the total population, which is 1,707, were enumerated in the burgh, the extraburghal population only amounts to the small figure stated.

The population figures of the extraburghal public health districts are collected in Table XIX. of this volume, and further information regarding them is given in Table XVIII. of the county parts of Volume I. of the Report.

Insular Populations.

There were on census day 181 islands on which some population was enumerated. In 1901 the corresponding number was 182, and the inhabited islands of the country are thus now one fewer than in that year.

The total insular population numbers 149,215, is 6,337, or 4·1 per cent. less than in 1901, and constitutes 3·1 per cent. of the total population of Scotland.

The populations of the islands vary widely. The most populous are Lewis, 32,886; Shetland, Mainland Island, 19,607; Orkney, Mainland Island, 14,703; Skye, 12,719; and Bute, 11,835. Only one person each was enumerated in Calve and St Helena, two

persons each in Garbheileach, Bound, Holm of Papal, Inchlonaig, and Skerviule, and three persons each in Auskerry, Bass Rock, Bell Rock, Cara, Davaar, and some others, these being mostly islands, or mere rocks, with lighthouses, but with no ordinary populations. Of the 181 islands, 64 have populations of less than 10; 41 have populations of more than 10 but less than 50; 14 of more than 50 but less than 100; 19 of more than 100 but less than 300; 9 of more than 300 but less than 500; and 34 have populations of more than 500.

Three counties, Bute, Orkney, and Shetland, are entirely insular, and 15 partly insular and partly not, while 15 have no inhabited islands. Among the counties which are partly insular and partly mainland, those with the largest insular populations are Inverness, 30,935; Ross and Cromarty, 29,769; and Argyll, 15,769.

The population figures of the Islands are collected in Table XXII. of this volume from Table XV. of the various county parts of Volume I.

Parliamentary Constituencies.

Exclusive of university constituencies, there are 69 parliamentary constituencies returning 70 members, all returning one member each with the exception of the constituency of Dundee Burgh, which returns two. Of these constituencies, 30 are burghal, and 39 county. The average population in the constituencies, burghal and county included, but excluding the universities and counting Dundee as two constituencies, is 68,013. The constituencies with the largest populations, other than Dundee, are North-East Lanarkshire, 141,857; Lanarkshire, Partick Division, 139,209; Glasgow, St Rollox Division, 127,836; and Lanarkshire, North-West Division, 126,555; and the constituencies with the smallest populations are Buteshire, 18,186; Wick Burghs, 19,255; St Andrews Burghs, 19,336; Sutherlandshire, 19,525; and Peebles and Selkirk, 19,890.

The average population of the burghal constituencies, counting Dundee as two, is 67,015, and of the county constituencies, 68,807. The largest burghal constituencies are Dundee, 160,146; Glasgow, St Rollox Division, 127,836; Edinburgh, South Division, 112,533; Leith District of Burghs, 107,011; and Kilmarnock District of Burghs, 105,585; and those with the smallest populations are Wick District of Burghs, 19,255; St Andrews District of Burghs, 19,336; Dumfries District of Burghs, 28,441; and Inverness District of Burghs, 30,044. The county constituencies with the largest populations are Lanarkshire, North-East Division, 141,857; Lanarkshire, Partick Division, 139,209; Lanarkshire, North-West Division, 126,555; Stirlingshire, 121,480; and Lanarkshire, Govan Division, 115,159; and the county constituencies with the smallest populations are Buteshire, 18,186; Sutherlandshire, 19,525; Peebles and Selkirk, 19,890; Caithness, 23,336; and Berwickshire, 29,754.

Distribution of Burghal Population.—Although Scotland is divided for the purposes of parliamentary representation into burghal and county constituencies it must not be assumed that this division is the same as that into burghal and extraburghal portions for other purposes; for a large section of the burghal population is included in the county constituencies, and a small portion of the extraburghal population is included in the burghal constituencies. The total burghal population of Scotland amounts to 3,140,419, and of it 2,076,935, or 66·1 per cent., are in the burghal constituencies, while 1,063,484 or 33·9 per cent. are in the county constituencies. Of the extraburghal population, the vast majority, 1,619,970 are in the county constituencies, while only a small minority, 515, are in the burghal constituencies. There are 205 burghs in Scotland, and of these 71, in whole or in part, and including Maxwelltown and Macduff which are not in themselves parliamentary burghs, but for the purposes of parliamentary representation are attached to other burghs, are in burghal constituencies; while the remaining 134 are in county constituencies. The aggregate population of the 71 burghs voting in whole or in part in burghal constituencies is 2,335,289, and the difference between this figure and the aggregate population of the burghal constituencies, 258,354, represents the population of these burghs which are included in county constituencies.

In 37 of these 71 burghs the boundaries for parliamentary purposes and for municipal purposes are conterminous; in 5 the boundaries for parliamentary purposes include a larger population than do those for municipal purposes; and in 29 the boundaries for municipal purposes include a larger population than do those for parliamentary purposes. The five cases in which the boundaries for parliamentary purposes include more population than do those for municipal purposes are Inverurie, which

includes a portion of the landward part of Kintore parish with a population of 415; Selkirk, which includes 60 of the landward population of the parish of the same name; Dysart, which includes 14,327 of the population of Kirkcaldy Burgh; Arbroath, which includes 4 of the landward population of the parish of Arbroath and St Vigeans; and Crail, which includes 36 of the landward population of the parish of the same name. The parliamentary burghs in which the excess of population included within the municipal boundaries over that included within the parliamentary boundaries is greatest, and the amounts of the excesses are, Glasgow, 184,882; Edinburgh, 26,827; Kirkcaldy, 14,327; Falkirk, 11,558; and Aberdeen, 11,428. The remainder of the Glasgow population above referred to is distributed among the Govan, Partick, and North-West Divisions of Lanarkshire, the East and West Divisions of Renfrewshire, and the Kilmarnock District of Burghs. The remainder of the Edinburgh population is in the Leith District of Burghs and in the Constituency of Midlothian. The remainder of the population of Kirkcaldy is within the Parliamentary Burgh of Dysart. The remainder of the population of Falkirk is in the Constituency of Stirlingshire, and that of Aberdeen in the Constituency of Kincardineshire.

Of the 30 burghal constituencies, 17 are entirely within one burgh, while 13 are in groups of burghs, the former including the four divisions of Edinburgh, and the seven divisions of Glasgow.

County Constituencies.—Disregarding burghal constituencies, or parts thereof, in only eight instances do county boundaries for civil purposes agree with those for parliamentary purposes; while in 25 instances there is disagreement. The counties of which the boundaries for parliamentary and for other purposes are conterminous are Bute, Caithness, Kirkcudbright, Linlithgow, Orkney, Shetland, Sutherland, and Wigtown.

The number of parliamentary constituencies in the counties, including burghal constituencies, varies from 16 in the case of Lanark, 7 in Aberdeen, 7 in Edinburgh, 7 in Perth, and 6 in Renfrew, to 1 each in Berwick, Bute, Clackmannan, Peebles, Shetland, and Wigtown. The only instances in Scotland in which the entire population of a county, burghal and extraburghal, is in, and constitutes the whole of, one parliamentary constituency, are found in Bute and Wigtown.

Of the 39 county constituencies in Scotland, 19 are single county constituencies, and 4 are double county constituencies, while 16 consist of divisions of counties, these last including the six divisions of Lanarkshire, and the divisions of the Counties of Aberdeen, Ayr, Fife, Perth, and Renfrew. Of the single county constituencies, 16 are situated in one county, 14 partly in one county and partly in a second, and 5 partly in three counties. Of the four double county constituencies, one only, Orkney and Shetland, is within two counties; one, Peebles and Selkirk, is in three counties; and two, Clackmannan and Kinross, and Elgin and Nairn, each have portions in five counties, the Constituency of Elgin and Nairn being distributed among the Counties of Banff, Elgin, Nairn, Inverness, and Ross and Cromarty, and that of Clackmannan and Kinross among the Counties of Clackmannan, Fife, Kinross, Perth, and Stirling.

The populations of the parliamentary constituencies, and the distribution of the county populations in the constituencies, are shewn in Tables XVI. and XVII. of this volume of the Report, and in detail in Table XVI. of the county parts of Volume I.

Ecclesiastical Divisions.

Scotland for ecclesiastical purposes is divided into synods, presbyteries, and parishes, there being 16 synods, 84 presbyteries, and 1,415 parishes, these parishes being either *quoad omnia* or *quoad sacra*. The synods are composed of presbyteries, the number of these in the synods averaging 5·3, and varying from 8 in the Synod of Glasgow and Ayr, and the same number in the Synod of Aberdeen, to 3 each in the Synods of Galloway, Ross, Orkney, Shetland, and Sutherland and Caithness. The presbyteries are composed of groups of parishes, the average number of parishes in the presbyteries being 16·8, and varying from 98 in the Presbytery of Glasgow, 59 in the Presbytery of Edinburgh, and 48 in the Presbytery of Hamilton, to 5 in the Presbytery of Burravoe, and 6 each in the Presbyteries of Forres, Lewis, Nairn, and Tongue.

Populations of Synods, etc.—The populations of the synods average 297,557, and vary from 2,186,904 in the Synod of Glasgow and Ayr, 715,782 in the Synod of Lothian and Tweeddale, 362,847 in the Synod of Aberdeen, and 316,918 in the Synod of Angus

and Mearns, to 25,897 in the Synod of Orkney, 27,911 in the Synod of Shetland, and 38,327 in the Synod of Ross.

The populations of the presbyteries average 56,677, and vary between 1,066,436 in the Presbytery of Glasgow, 439,415 in the Presbytery of Edinburgh, 375,223 in the Presbytery of Hamilton, 191,201 in the Presbytery of Dundee, and 190,329 in the Presbytery of Aberdeen, to 4,704 in the Presbytery of Burravoe, 5,362 in the Presbytery of Tongue, 7,095 in the Presbytery of North Isles, 7,130 in the Presbytery of Islay and Jura, 7,469 in the Presbytery of Earlston, and 7,611 in the Presbytery of Duns.

The populations of the ecclesiastical parishes average 3,364, and vary between 70,184 in Govan, 53,304 in St Cuthbert's (Edinburgh), 46,133 in Maryhill, 43,975 in South Leith, 37,949 in St Michael's, Edinburgh, and 35,528 in Springburn, to 96 in Cranshaws, 98 in Clova, 109 in Glenprosen, and 111 in Glendevon. In 24 ecclesiastical parishes the population exceeds 20,000, and in 74 it is more than 10,000 though less than 20,000. In 2 parishes the population is less than 100, and in 22 more than 100 though less than 200.

In Tables XIV. and XV. of this volume of the Census Report, the ecclesiastical parishes are tabulated according to presbyteries and synods, in the order in which they are in use for church purposes; while in Table IX. of the county parts of Volume I. of the Report there is shown the distribution of the county populations in the ecclesiastical parishes which are in whole or in part within them.

School Board Districts.

For the administration of the Education Acts the areas adopted were in some cases burghs, and in others ecclesiastical or *quoad sacra* parishes, but partly on account of the many changes of burgh boundaries which have taken place, which changes did not affect the boundaries of the school board districts, and partly on account of changes of boundaries in the school board districts themselves, and in some cases of amalgamations of school board districts, none of which affect burgh or parish boundaries, there are now many differences between the populations of these districts and those of the burghs and parishes bearing the same name.

The school board districts of Scotland number 967, and have an average population of 4,923, but from this average the variation is great. The most populous of these districts are Glasgow, 599,614; Edinburgh, 320,318; Govan, 238,395; Aberdeen, 163,891; Dundee, 162,564; Paisley, 84,455; Leith, 80,488; and Greenock, 70,282; and the least populous are Cranshaws, 125; Lyne, 125; Moonzie, 146; Glendevon, 148; Dumbarton (Landward), 151; and Drumelzier, 164. Of the eight largest school board districts mentioned above, seven are burghal, but it is worthy of note that in only four of them, Edinburgh, Aberdeen, Paisley, and Leith, do the populations agree with those within the boundaries of the burghs for municipal and other purposes; while in three there is disagreement, these three being Glasgow, where only 599,614 out of the total population of 784,496 is within the school board district, and Dundee and Greenock, where 2,440 and 4,858 of the respective populations are not within the burghal school board districts.

Of the 967 school board districts, 52 are burghal and 915 are parish districts. Of the 52 burghal districts, 29 are within burghs which are royal and parliamentary, 5 in burghs which are royal but not parliamentary, 12 in burghs which are parliamentary but not royal, and 6 in burghs which are neither royal nor parliamentary, but are police burghs. In 16 cases the populations of these school board districts differ from those of the burghs of the same name, and in 36 instances they are the same. One burghal school board district, that of Kirkcaldy and Dysart, includes two burghs; all others include single burghs. Burghs in Scotland which are not independent school board districts number 152.

The number of school board districts or of parts of school board districts (there are 14 districts partly in one county and partly in another, and one with parts in each of three counties) in the counties varies from 92 in Aberdeen, 77 in Perth, 68 in Fife, 60 in Forfar, 51 in Ayr, and 50 in Lanark, to 6 each in Bute, Kinross, and Nairn, and 7 in Clackmannan.

Of the school board districts, 161 have populations of less than 500; 236 of more than 500 but less than 1,000; 253 of more than 1,000 but less than 2,000; 170 of more than 2,000 but less than 5,000; 76 of more than 5,000 but less than 10,000; 37 of more than 10,000 but less than 20,000; 23 of more than 20,000 but less than 50,000; and

11 of more than 50,000. Of the eleven school board districts with populations of over 50,000, seven are burghal and four parish, the former being Glasgow, Edinburgh, Aberdeen, Dundee, Paisley, Leith, and Greenock, and the latter, Bothwell, Govan, Maryhill, and Old Monkland. (*Tables* XIII. *and* A22.)

Registration Districts.

Scotland is divided into districts for the purposes of the registration of births, deaths, and marriages. When national registration was instituted by the Act of 1854, 17 & 18 Vict. c. 80, these districts closely agreed with the civil parishes and burghs; but since then, for various reasons, the boundaries of a large number of the districts have been altered, and though many of them are still conterminous with the parishes of the same name, this is frequently not so, and hence the necessity for the separate tabulation of registration districts in the Census Report.

The total number of registration districts is 1,084, the average population being 4,392. The most populous are Paisley, 91,038; St Machar, 90,129; Partick, 66,849; Morningside, 66,124; Govan, 63,228; St Andrew, Dundee, 61,638; St George, Edinburgh, 53,165; and the Glasgow Registration Districts of Calton, Gorbals, Camlachie, Anderston, and Bridgeton, which contain populations varying from 52,062 to 60,372. The least populous registration districts are Megget, 74; St Kilda, 80; Cranshaws, 125; Lyne, 125; Fair Isle, 139; Whalsay Skerries, 144; Dalavich, 144; Moonzie, 146; and Glendevon, 148.

Of the 1,084 registration districts, 1,073 are situated entirely within their respective counties, but 11 are partly in one county and partly in another. These eleven are Croy and Dalcross, Kilmallie, Enzie, Aharacle, Cathcart, Eastwood, Kirkliston, Caddonfoot, Melrose, Holywood, and Bargrennan.

Of the registration districts, 38 are entirely burghal, and 212 partly burghal and partly landward, while 834 do not contain any burghal population. There are only six instances in which the boundaries of burghs and of registration districts are conterminous, these being Anstruther-Easter, Ayr, Cullen, Queensferry, Rothesay, and Stranraer.

The number of registration districts, or parts of registration districts, in the respective counties varies from 97 in Aberdeen, 81 in Perth, and 75 in Lanark, to 5 in Kinross, Clackmannan, and Nairn, and 9 in Bute and Selkirk. (*Tables* XII. *and* A23.)

Military Divisions.

For military purposes Scotland is divided into two districts, the First or Highland District, and the Second or Lowland District. These districts are further divided into Regimental Districts, there being six of these in the Highland District and six in the Lowland.

The total population embraced in the Highland District amounts to 2,154,537, and in the Lowland District to 2,606,367.

The populations included in the Regimental Districts of the Highland District are:—Dundee City, 165,004; 42nd District, which embraces the Counties of Fife, Perth, and Forfar (exclusive of Dundee), 508,494; 72nd District, which embraces the Counties of Orkney, Shetland, Caithness, Sutherland, Ross and Cromarty, Nairn and Elgin, 236,107; the 75th District, which embraces the Counties of Aberdeen, Banff, and Kincardine, 414,587; the 79th District, which is limited to the County of Inverness, 87,272; and the 91st District, which embraces the Counties of Stirling, Clackmannan, Kinross, Dumbarton, Renfrew (exclusive of the small portion of the Parish of Paisley within the City of Glasgow), Argyll and Bute, 743,073.

The populations included in the Regimental Districts of the Lowland District are:—Edinburgh District, which embraces the City of Edinburgh and the Burgh of Leith, 400,806; Glasgow District, which embraces the City of Glasgow and the Burghs of Govan and Partick, 940,950; 1st District, which embraces the Counties of Edinburgh (exclusive of the City of Edinburgh and the Burgh of Leith), Linlithgow, Haddington, and Peebles, 245,527; 21st District, which embraces the Counties of Ayr and Wigtown, 300,335; 25th District, which embraces the Counties of Berwick, Roxburgh, Selkirk, Dumfries, and Kirkcudbright, 212,628; and the 26th and 71st District, which is conterminous with the County of Lanark (exclusive of the City of Glasgow and the Burghs of Govan and Partick), 506,121. (*Table* A24.)

Circuits and Sheriffdoms.

For judicial purposes Scotland is divided into four circuits and fifteen sheriffdoms. The Western Circuit is the most populous. It includes the Sheriffdoms of Lanark; Renfrew and Bute; Argyll; Stirling, Dumbarton, and Clackmannan; and the Kinross portion of the Sheriffdom of Fife and Kinross; and embraces a population of 2,190,144, or 46·0 per cent. of the total of Scotland. The Northern Circuit is the second most populous. It includes the Sheriffdoms of Aberdeen, Kincardine and Banff; Caithness, Orkney and Shetland; Forfar; Inverness, Elgin and Nairn; Perth; Ross and Cromarty, and Sutherland; and the Fife portion of the Sheriffdom of Fife and Kinross; and embraces a population of 1,411,464, or 29·6 per cent. of that of Scotland. The Southern Circuit includes the Sheriffdoms of Ayr; Berwick, Roxburgh and Selkirk; and Dumfries and Galloway (Dumfries, Kirkcudbright, and Wigtown); and embraces a population of 512,963, or 10·8 per cent. of the total of Scotland. The Home Circuit includes one Sheriffdom only, that of the Lothians and Peebles (Edinburgh, Linlithgow, Haddington, and Peebles); and embraces a population of 646,333, or 13·6 per cent. of the total.

Of the fifteen Sheriffdoms the most populous are Lanark, 1,447,034; the Lothians and Peebles, 646,333; Aberdeen, Kincardine, and Banff, 414,587; Renfrew and Bute, 332,738; and Stirling, Dumbarton, and Clackmannan, 331,943. The least populous are Argyll, 70,902; Caithness, Orkney and Shetland, 85,818; and Ross and Cromarty, and Sutherland, 97,543. The population of the Sheriffdom of Forfar is 281,417; of Fife and Kinross, 275,266; of Ayr, 268,337; of Dumfries and Galloway, 143,190; of Inverness, Elgin, and Nairn, 140,018; of Perth, 124,342; and of Berwick, Roxburgh, and Selkirk, 101,436.

Police Districts.

There are 65 independent police forces in Scotland, 32 maintained by burghs, and 33 by counties. Of the total population 2,432,475, or 51·1 per cent., are policed by county constabulary, and 2,328,429, or 48·9 per cent., by burghal constabulary.

The populations in the 33 county police districts average 73,711, and vary from 399,803 in Lanark, 200,623 in Ayr, 200,035 in Fife, 159,714 in Aberdeen, 139,791 in Stirling, 130,310 in Renfrew, 117,842 in Dumbarton, and 106,860 in Edinburgh, to 7,527 in Kinross, 8,887 in Bute, 9,319 in Nairn, and 10,070 in Selkirk.

The populations in the 32 burghal police districts average 72,763, and vary from 784,496 in Glasgow, 320,318 in Edinburgh, 165,004 in Dundee, 163,891 in Aberdeen, 89,605 in Govan, and 84,455 in Paisley, to 8,439 in Brechin, 9,299 in Rothesay, 10,849 in Forfar, 10,974 in Montrose, 11,058 in Broughty Ferry, and 11,893 in Alloa.

In the following 16 counties there are no burghs having separate constabularies—the whole population being policed by the county constabulary—Argyll, Banff, Berwick, Caithness, Elgin, Haddington, Kinross, Kirkcudbright, Linlithgow, Nairn, Orkney, Peebles, Ross and Cromarty, Shetland, Sutherland, and Wigtown. On the other hand, 17 counties are policed partly by county and partly by burghal constabulary. In the County of Lanark there are six burghal police forces, and a similar number is found in Forfar. There are four in Renfrew, two each in Ayr, Edinburgh, and Fife, and one each in Aberdeen (part only), Bute, Clackmannan, Dumbarton, Dumfries, Kincardine (part only), Inverness, Perth, Roxburgh, Selkirk, and Stirling.

Lunacy Districts.

With a view to the provision of asylums for the reception and care of pauper lunatics, Scotland, in terms of the Lunacy Act of 1857 (20 & 21 Vict. c. 71), was divided into Districts or Divisions according to a scheme set forth and described in Schedule H annexed to the said Act. But the General Board of Lunacy, upon application being made, are empowered to alter or vary the districts, and these areas now differ materially from those described in the Schedule. A complete list of the districts into which Scotland is at present divided for lunacy purposes, with their populations and figures showing intercensal changes, is contained in Table XX.

The lunacy districts now number 28, 7 of them being parish districts and 21 county districts, the former consisting of single and entire parishes, and the latter of counties, or

groups of counties, less any parish lunacy districts which may be situated within them. The boundaries of these county lunacy districts are not all the same as the boundaries of counties for other purposes, for parishes which are partly within one county and partly within another are for lunacy purposes regarded as entirely within a single county, and the county boundaries and populations are for this purpose altered accordingly.

The county lunacy districts contain 2,982,626, or 62·6 per cent., and the parish lunacy districts 1,778,278, or 37·4 per cent., of the total population of Scotland. The populations of the county districts average 142,030, and range from 468,411 in Lanark, 412,929 in Stirling, 275,266 in Fife and Kinross, and 268,337 in Ayr, to 18,186 in Bute, 25,897 in Orkney, 27,911 in Shetland, 29,580 in Kincardine, and 32,010 in Caithness. The populations of the parish districts average 254,040, and range from 577,559 in Glasgow and 363,571 in Govan, to 80,488 in Leith and 109,782 in Paisley. In Edinburgh Parish Lunacy District the population is 320,318; in Aberdeen Parish District, 163,891; and in Dundee Parish District, 162,669.

National Insurance Areas.

In terms of the National Insurance Act, 1911, national insurance areas were created. These are of two kinds, county and burghal, the latter consisting of all burghs with populations of over 20,000 taken separately, and of the burghs of Dumfries and Maxwelltown taken jointly. The former consists of counties, exclusive of these burghs, each taken separately, with the exception of the counties of Clackmannan and Kinross, and of Elgin and Nairn, which in both cases are taken jointly. The county insurance areas number 31, and vary in amount of population from Lanark, 309,841; Ayr, 200,623; Fife, 200,035; Aberdeen, 159,714; Renfrew, 154,920; Edinburgh, 106,860; and Stirling, 106,217; to Bute, 18,186; Sutherland, 20,179; Selkirk, 24,601; Orkney, 25,897; and Shetland, 27,911. The burghal insurance areas number 27, and vary in amount of population from Glasgow, 784,496; Edinburgh, 320,318; Dundee, 165,004; and Aberdeen, 163,891; to Arbroath, 20,647; Stirling, 21,200; Dumbarton, 21,989; and Dumfries and Maxwelltown, 22,211. The total population in the county insurance areas is 2,383,721, and in the burghal insurance areas, 2,377,183. The average population of the county areas is 76,894, and of the burghal areas, 88,044.

Licensing Districts.

In terms of the Licensing (Scotland) Act, 1903, districts which are entitled to have separate courts for the granting of licenses for the sale of intoxicating liquors are royal or parliamentary burghs with populations of 4,000 and over, all burghs with populations of 7,000 and over, and counties, or districts of counties, exclusive of these burghs.

At the date of the census there were, for licensing purposes, 26 burghs with populations of 20,000 and over, 36 with populations of more than 7,000 but less than 20,000, and there were 13 royal or parliamentary burghs with populations between 4,000 and 7,000. There were thus in all 75 burghs entitled to have licensing courts, and 26 of them, having populations of 20,000 and over, to have separate licensing appeal courts.

For licensing purposes, and regarding each of the Lower, Middle, and Upper Wards of Lanarkshire as one county in terms of the Licensing Act, 23 counties are not divided into county districts, 3 are divided into two districts, 1 into three districts, 3 into four districts, 2 into five districts, 2, Argyll and Inverness, into six districts, and 1, Aberdeen, into eight districts. At census date there were in Lanark 16 districts (including burghal and county districts) entitled to have separate licensing courts, 14 in Fife, 11 in Aberdeen, 10 in Renfrew, and 8 each in Argyll and Ayr, and smaller numbers in the remaining counties. In the counties of Berwick, Kincardine (Aberdeen City portion excepted), Kinross, Kirkcudbright, Orkney, Shetland, and Sutherland, there are single licensing authorities, as these counties are not divided into county licensing districts, and do not contain burghs of the size necessary for the institution of burghal licensing courts. The total number of county licensing districts in Scotland at the date of the census was 74, 23 consisting of entire counties, exclusive of burghs with separate licensing courts, and 51 consisting of districts of counties, exclusive of burghs similarly situated.

TABLE A1.—POPULATION OF SCOTLAND AT EACH CENSUS—1801 TO 1911.

Census.	Both Sexes.			Males.			Females.			Ratio of Females to each 100 Males.
	Number.	Decennial Increase.		Number.	Decennial Increase.		Number.	Decennial Increase.		
		Actual.	Per cent.		Actual.	Per cent.		Actual.	Per cent.	
1801	1,608,420	—	—	739,091	—	—	869,329	—	—	117·6
1811	1,805,864	197,444	12·3	826,296	87,205	11·8	979,568	110,239	12·7	118·5
1821	2,091,521	285,657	15·8	982,623	156,327	18·9	1,108,898	129,330	13·2	112·8
1831	2,364,386	272,865	13·0	1,114,456	131,833	13·4	1,249,930	141,032	12·7	112·1
1841	2,620,184	255,798	10·8	1,241,862	127,406	11·4	1,378,322	128,392	10·3	110·9
1851	2,888,742	268,558	10·2	1,375,479	133,617	10·8	1,513,263	134,941	9·8	110·0
1861	3,062,294	173,552	6·0	1,449,848	74,369	5·4	1,612,446	99,183	6·6	111·2
1871	3,360,018	297,724	9·7	1,603,143	153,295	10·6	1,756,875	144,429	9·0	109·6
1881	3,735,573	375,555	11·2	1,799,475	196,332	12·2	1,936,098	179,223	10·2	107·6
1891	4,025,647	290,074	7·8	1,942,717	143,242	8·0	2,082,930	146,832	7·6	107·2
1901	4,472,103	446,456	11·1	2,173,755	231,038	11·9	2,298,348	215,418	10·3	105·7
1911	4,760,904	288,801	6·5	2,308,839	135,084	6·2	2,452,065	153,717	6·8	106·2

Note: The respective decennial Census dates were as follows:—

1801, March 10th.
1811, May 17th.
1821, May 28th.
1831, May 29th.
1841, June 7th.
1851, March 31st.
1861, April 8th.
1871, April 3rd.
1881, April 4th.
1891, April 5th.
1901, March 31st.
1911, April 2nd.

TABLE A2.—LOSS OF POPULATION BY MIGRATION IN EACH OF THE INTERCENSAL PERIODS, 1861–1911.

Intercensal Period.	Natural Increase of Population.	Increase as ascertained by Census.	Amount of Natural Increase lost by Migration.	Per cent. of Natural Increase lost by Migration.
	Both Sexes.			
1861–1871 .	414,726	297,724	117,002	28·3
1871–1881 .	468,883	375,555	93,328	19·9
1881–1891 .	507,492	290,074	217,418	42·8
1891–1901 .	499,812	446,456	53,356	10·7
1901–1911 .	542,843	288,801	254,042	46·8
	Males.			
1861–1871 .	225,018	153,295	71,723	31·9
1871–1881 .	251,191	196,332	54,859	21·8
1881–1891 .	273,390	143,242	130,148	47·6
1891–1901 .	266,784	231,038	35,746	13·4
1901–1911 .	285,299	135,084	150,215	52·7
	Females.			
1861–1871 .	189,708	144,429	45,279	23·9
1871–1881 .	217,692	179,223	38,469	17·7
1881–1891 .	234,102	146,832	87,270	37·3
1891–1901 .	233,028	215,418	17,610	7·6
1901–1911 .	257,544	153,717	103,827	40·3

TABLE A3.—SCOTLAND—INCREASE OF POPULATION AT EACH CENSUS SINCE 1801.

The figures in the spaces show the differences between the population enumerated in the Censuses named in the first column, *i.e.*, on the left, and those named in the top row, *i.e.*, above. Thus the figure, 288,801, in the second row of the second column, indicates that the population enumerated in 1911 is by that amount greater than the population enumerated in 1901, and the figure, 665,629, in the fourth row of the fifth column, indicates that the population enumerated in 1891 was by that amount greater than the population enumerated in 1871.

CENSUS.	1901	1891	1881	1871	1861	1851	1841	1831	1821	1811	1801
1911	288,801	735,257	1,025,331	1,400,886	1,698,610	1,872,162	2,140,720	2,396,518	2,669,383	2,955,040	3,152,484
1901	—	446,456	736,530	1,112,085	1,409,809	1,583,361	1,851,919	2,107,717	2,380,582	2,666,239	2,863,683
1891	—	—	290,074	665,629	963,353	1,136,905	1,405,463	1,661,261	1,934,126	2,219,783	2,417,227
1881	—	—	—	375,555	673,279	846,831	1,115,389	1,371,187	1,644,052	1,929,709	2,127,153
1871	—	—	—	—	297,724	471,276	739,834	995,632	1,268,497	1,554,154	1,751,598
1861	—	—	—	—	—	173 552	442,110	697,908	970,773	1,256,430	1,453,874
1851	—	—	—	—	—	—	268,558	524,356	797,221	1,082,878	1,280,322
1841	—	—	—	—	—	—	—	255,798	528,663	814,320	1,011,764
1831	—	—	—	—	—	—	—	—	272,865	558,522	755,966
1821	—	—	—	—	—	—	—	—	—	285,657	483,101
1811	—	—	—	—	—	—	—	—	—	—	197,444

TABLE A4.—SCOTLAND—RATE PER CENT. OF INCREASE OF POPULATION AT EACH CENSUS SINCE 1801.

TABLE CONSTRUCTED AND TO BE READ LIKE PRECEDING TABLE.

CENSUS.	1901	1891	1881	1871	1861	1851	1841	1831	1821	1811	1801
1911	6·5	18·3	27·4	41·7	55·5	64·8	81·7	101·4	127·6	163·6	196·0
1901	—	11·1	19·7	33·1	46·0	54·8	70·7	89·1	113·8	147·6	178·0
1891	—	—	7·8	19·8	31·5	39·4	53·6	70·3	92·5	122·9	150·3
1881	—	—	—	11·2	22·0	29·3	42·6	58·0	78·6	106·9	132·3
1871	—	—	—	—	9·7	16·3	28·2	42·1	60·6	86·1	108·9
1861	—	—	—	—	—	6·0	16·9	29·5	46·4	69·6	90·4
1851	—	—	—	—	—	—	10·2	22·2	38·1	60·0	79·6
1841	—	—	—	—	—	—	—	10·8	25·3	45·1	62·9
1831	—	—	—	—	—	—	—	—	13·0	30·9	47·0
1821	—	—	—	—	—	—	—	—	—	15·8	30·0
1811	—	—	—	—	—	—	—	—	—	—	12·3

TABLE A5.—DISTRIBUTION AND DENSITY OF THE POPULATION IN THE COUNTIES.

Counties.	Area.		Distribution of Population, 1911.		Density of Population.	Distribution of Population—Per cent. of Total of Scotland.	
	Number of Acres.	Per cent. of Total of Scotland.	Number of Persons.	Per cent. of Total of Scotland.	Persons per 100 acres.	1901.	1891.
SCOTLAND	**19,070,466**	**100·0**	**4,760,904**	**100·0**	**25·0**	**100·0**	**100·0**
Aberdeen	1,261,521	6·6	312,177	6·6	24·7	6·8	7·1
Argyll	1,990,472	10·4	70,902	1·5	3·6	1·6	1·8
Ayr	724,523	3·8	268,337	5·6	37·0	5·7	5·6
Banff	403,053	2·1	61,402	1·3	15·2	1·4	1·5
Berwick	292,535	1·5	29,643	0·6	10·1	0·7	0·8
Bute	139,658	0·7	18,186	0·4	13·0	0·4	0·5
Caithness	438,833	2·3	32,010	0·7	7·3	0·8	0·9
Clackmannan	34,927	0·2	31,121	0·7	89·1	0·7	0·8
Dumbarton	157,433	0·8	139,831	2·9	88·8	2·5	2·4
Dumfries	686,302	3·6	72,825	1·5	10·6	1·6	1·9
Edinburgh	234,325	1·2	507,666	10·7	216·7	10·9	10·8
Elgin (or Moray)	304,931	1·6	43,427	0·9	14·2	1·0	1·1
Fife	322,844	1·7	267,739	5·6	82·9	4·9	4·7
Forfar	559,037	2·9	281,417	5·9	50·3	6·4	6·9
Haddington	170,971	0·9	43,254	0·9	25·3	0·9	0·9
Inverness	2,695,094	14·1	87,272	1·8	3·2	2·0	2·2
Kincardine	244,482	1·3	41,008	0·9	16·8	0·9	0·9
Kinross	52,410	0·3	7,527	0·2	14·4	0·2	0·2
Kirkcudbright	575,832	3·0	38,367	0·8	6·7	0·9	1·0
Lanark	562,821	3·0	1,447,034	30·4	257·1	30·0	27·5
Linlithgow	76,861	0·4	80,155	1·7	104·3	1·5	1·3
Nairn	104,252	0·6	9,319	0·2	8·9	0·2	0·2
Orkney	240,847	1·3	25,897	0·5	10·8	0·6	0·8
Peebles	222,240	1·2	15,258	0·3	6·9	0·3	0·4
Perth	1,595,802	8·4	124,342	2·6	7·8	2·8	3·0
Renfrew	153,332	0·8	314,552	6·6	205·1	6·0	5·7
Ross and Cromarty	1,977,248	10·4	77,364	1·6	3·9	1·7	2·0
Roxburgh	426,028	2·2	47,192	1·0	11·1	1·1	1·3
Selkirk	170,793	0·9	24,601	0·5	14·4	0·5	0·7
Shetland	352,319	1·9	27,911	0·6	7·9	0·6	0·7
Stirling	288,842	1·5	160,991	3·4	55·7	3·2	2·9
Sutherland	1,297,914	6·8	20,179	0·4	1·6	0·5	0·6
Wigtown	311,984	1·6	31,998	0·7	10·3	0·7	0·9

TABLE A6.—INTERCENSAL CHANGE OF POPULATION IN THE COUNTIES.

Counties.	Both Sexes.			Males.			Females.			Ratio of Females to each 100 Males.	
	Number.	Intercensal Change.		Number.	Intercensal Change.		Number.	Intercensal Change.			
		Actual.	Per cent.		Actual.	Per cent.		Actual.	Per cent.	1911.	1901.
SCOTLAND .	**4,760,904**	**+288,801**	**+6·5**	**2,308,839**	**+135,084**	**+6·2**	**2,452,065**	**+153,717**	**+6·8**	**106·2**	**105·7**
Aberdeen .	312,177	+7,738	+2·5	147,357	+2,521	+1·7	164,820	+5,217	+3·3	111·9	110·2
Argyll . .	70,902	−2,740	−3·7	35,426	−751	−2·1	35,476	−1,989	−5·3	100·1	103·6
Argyll (*excluding Royal Navy*) . .	*69,063*	*−4,579*	*−6·2*	*33,587*	*−2,590*	*−7·2*	*35,476*	*−1,989*	*−5·3*	*105·6*	*103·6*
Ayr . .	268,337	+13,869	+5·5	130,196	+4,927	+3·9	138,141	+8,942	+6·9	106·1	103·1
Banff . .	61,402	−86	−0·1	29,755	+396	+1·3	31,647	−482	−1·5	106·4	109·4
Berwick . .	29,643	−1,181	−3·8	14,192	−533	−3·6	15,451	−648	−4·0	108·9	109·3
Bute . .	18,186	−601	−3·2	8,009	−400	−4·8	10,177	−201	−1·9	127·1	123·4
Caithness .	32,010	−1,860	−5·5	15,156	−916	−5·7	16,854	−944	−5·3	111·2	110·7
Clackmannan .	31,121	−908	−2·8	14,657	−538	−3·5	16,464	−370	−2·2	112·3	110·8
Dumbarton .	139,831	+25,966	+22·8	69,718	+13,120	+23·2	70,113	+12,846	+22·4	100·6	101·2
Dumfries .	72,825	+254	+0·4	35,024	+662	+1·9	37,801	−408	−1·1	107·9	111·2
Edinburgh .	507,666	+18,870	+3·9	235,427	+4,972	+2·2	272,239	+13,898	+5·4	115·6	112·1
Elgin (or Moray)	43,427	−1,373	−3·1	20,493	−608	−2·9	22,934	−765	−3·2	111·9	112·3
Fife . .	267,739	+48,899	+22·3	132,133	+27,009	+25·7	135,606	+21,890	+19·2	102·6	108·2
Forfar . .	281,417	−2,665	−0·9	126,638	−1,057	−0·8	154,779	−1,608	−1·0	122·2	122·5
Haddington .	43,254	+4,589	+11·9	21,463	+2,624	+13·9	21,791	+1,965	+9·9	101·5	105·2
Inverness .	87,272	−2,832	−3·1	42,440	−1,322	−3·0	44,832	−1,510	−3·3	105·6	105·9
Kincardine .	41,008	+85	+0·2	19,760	−319	−1·6	21,248	+404	+1·9	107·5	103·8
Kinross . .	7,527	+546	+7·8	3,617	+275	+8·2	3,910	+271	+7·4	108·1	108·9
Kirkcudbright	38,367	−1,016	−2·6	18,069	−684	−3·6	20,298	−332	−1·6	112·3	110·0
Lanark . .	1,447,034	+107,707	+8·0	721,369	+47,206	+7·0	725,665	+60,501	+9·1	100·6	98·7
Linlithgow .	80,155	+14,447	+22·0	42,727	+7,504	+21·3	37,428	+6,943	+22·8	87·6	86·5
Linlithgow (*excluding Royal Navy*) . .	*78,645*	*+12,937*	*+19·7*	*41,217*	*+5,994*	*+17·0*	*37,428*	*+6,943*	*+22·8*	*90·8*	*86·5*
Nairn . .	9,319	+28	+0·3	4,330	−85	−1·9	4,989	+113	+2·3	115·2	110·4
Orkney . .	25,897	−2,802	−9·8	12,251	−1,776	−12·7	13,646	−1,026	−7·0	111·4	104·6
Peebles . .	15,258	+192	+1·3	7,066	−63	−0·9	8,192	+255	+3·2	115·9	111·3
Perth . .	124,342	+1,059	+0·9	58,364	+304	+0·5	65,978	+755	+1·2	113·0	112·3
Renfrew . .	314,552	+45,572	+16·9	151,661	+21,254	+16·3	162,891	+24,318	+17·5	107·4	106·3
Ross and Cromarty .	77,364	+914	+1·2	38,763	+2,510	+6·9	38,601	−1,596	−4·0	99·6	110·9
Ross and Cromarty (*excluding Royal Navy*) . .	*73,365*	*−3,085*	*−4·0*	*34,764*	*−1,489*	*−4·1*	*38,601*	*−1,596*	*−4·0*	*111·0*	*110·9*
Roxburgh .	47,192	−1,612	−3·3	21,583	−766	−3·4	25,609	−846	−3·2	118·7	118·4
Selkirk . .	24,601	+1,245	+5·3	11,332	+659	+6·2	13,269	+586	+4·6	117·1	118·8
Shetland .	27,911	−255	−0·9	12,589	+176	+1·4	15,322	−431	−2·7	121·7	126·9
Stirling . .	160,991	+18,700	+13·1	82,335	+9,562	+13·1	78,656	+9,138	+13·1	95·5	95·5
Sutherland .	20,179	−1,261	−5·9	9,861	−584	−5·6	10,318	−677	−6·2	104·6	105·3
Wigtown .	31,998	−687	−2·1	15,078	−195	−1·3	16,920	−492	−2·8	112·2	114·0

TABLE A7.—DISTRIBUTION OF INTERCENSAL CHANGE OF POPULATION IN THE COUNTIES.

Counties.	Population 1911.		Intercensal Increase.		Intercensal Decrease.	
	Number.	Per cent. of Total of Scotland.	Absolute.	Per cent. of Total Increase in Scotland.	Absolute.	Per cent. of Total Increase in Scotland.
SCOTLAND	**4,760,904**	**100·0**	**288,801**	**100·0**	—	—
Aberdeen	312,177	6·6	7,738	2·7	—	—
Argyll	70,902	1·5	—	—	2,740	0·9
Ayr	268,337	5·6	13,869	4·8	—	—
Banff	61,402	1·3	—	—	86	0·0
Berwick	29,643	0·6	—	—	1,181	0·4
Bute	18,186	0·4	—	—	601	0·2
Caithness	32,010	0·7	—	—	1,860	0·6
Clackmannan	31,121	0·7	—	—	908	0·3
Dumbarton	139,831	2·9	25,966	9·0	—	—
Dumfries	72,825	1·5	254	0·1	—	—
Edinburgh	507,666	10·7	18,870	6·5	—	—
Elgin (or Moray)	43,427	0·9	—	—	1,373	0·5
Fife	267,739	5·6	48,899	16·9	—	—
Forfar	281,417	5·9	—	—	2,665	0·9
Haddington	43,254	0·9	4,589	1·6	—	—
Inverness	87,272	1·8	—	—	2,832	1·0
Kincardine	41,008	0·9	85	0·0	—	—
Kinross	7,527	0·2	546	0·2	—	—
Kirkcudbright	38,367	0·8	—	—	1,016	0·4
Lanark	1,447,034	30·4	107,707	37·3	—	—
Linlithgow	80,155	1·7	14,447	5·0	—	—
Nairn	9,319	0·2	28	0·0	—	—
Orkney	25,897	0·5	—	—	2,802	1·0
Peebles	15,258	0·3	192	0·0	—	—
Perth	124,342	2·6	1,059	0·4	—	—
Renfrew	314,552	6·6	45,572	15·8	—	—
Ross and Cromarty	77,364	1·6	914	0·3	—	—
Roxburgh	47,192	1·0	—	—	1,612	0·6
Selkirk	24,601	0·5	1,245	0·4	—	—
Shetland	27,911	0·6	—	—	255	0·1
Stirling	160,991	3·4	18,700	6·5	—	—
Sutherland	20,179	0·4	—	—	1,261	0·4
Wigtown	31,998	0·7	—	—	687	0·2

TABLE A8.—INCREASE OR DECREASE OF POPULATION IN THE COUNTIES SINCE 1801.

Counties.	Population 1911.	Population 1801.	Difference.	Percentage of Total Increase.
SCOTLAND	**4,760,904**	**1,608,420**	**3,152,484**	**100·000**
Aberdeen	312,177	121,065	191,112	6·062
Argyll	70,902	81,277	− 10,375	− 0·329
Ayr	268,337	84,207	184,130	5·841
Banff	61,402	37,216	24,186	0·767
Berwick	29,643	30,206	− 563	− 0·018
Bute	18,186	11,791	6,395	0·203
Caithness	32,010	22,609	9,401	0·298
Clackmannan	31,121	10,858	20,263	0·643
Dumbarton	139,831	20,710	119,121	3·779
Dumfries	72,825	54,597	18,228	0·578
Edinburgh	507,666	122,597	385,069	12·215
Elgin (or Moray)	43,427	27,760	15,667	0·497
Fife	267,739	93,743	173,996	5·519
Forfar	281,417	99,053	182,364	5·785
Haddington	43,254	29,986	13,268	0·421
Inverness	87,272	72,672	14,600	0·463
Kincardine	41,008	26,349	14,659	0·465
Kinross	7,527	6,725	802	0·025
Kirkcudbright	38,367	29,211	9,156	0·290
Lanark	1,447,034	147,692	1,299,342	41·216
Linlithgow	80,155	17,844	62,311	1·977
Nairn	9,319	8,322	997	0·032
Orkney	25,897	24,445	1,452	0·046
Peebles	15,258	8,735	6,523	0·207
Perth	124,342	125,583	− 1,241	− 0·039
Renfrew	314,552	78,501	236,051	7·488
Ross and Cromarty	77,364	56,318	21,046	0·668
Roxburgh	47,192	33,721	13,471	0·427
Selkirk	24,601	5,388	19,213	0·609
Shetland	27,911	22,379	5,532	0·175
Stirling	160,991	50,825	110,166	3·495
Sutherland	20,179	23,117	− 2,938	− 0·093
Wigtown	31,998	22,918	9,080	0·288

TABLE A9.—GAIN OR LOSS OF POPULATION BY MIGRATION IN THE COUNTIES IN THE INTERCENSAL PERIOD, 1901-1911.

Counties.	Natural Increase of Population.	Increase or Decrease as ascertained by Census.	Amount of Population gained or lost by Migration.
SCOTLAND	**542,843**	**+ 288,801**	**− 254,042**
Aberdeen	38,989	+ 7,738	− 31,251
Argyll	2,756	− 2,740	− 5,496
Ayr	37,456	+ 13,869	− 23,587
Banff	7,217	− 86	− 7,303
Berwick	2,140	− 1,181	− 3,321
Bute	404	− 601	− 1,005
Caithness	2,483	− 1,860	− 4,343
Clackmannan	3,042	− 908	− 3,950
Dumbarton	18,394	+ 25,966	+ 7,572
Dumfries	4,796	+ 254	− 4,542
Edinburgh	45,272	+ 18,870	− 26,402
Elgin (or Moray)	3,653	− 1,373	− 5,026
Fife	32,303	+ 48,899	+ 16,596
Forfar	22,270	− 2,665	− 24,935
Haddington	4,903	+ 4,589	− 314
Inverness	4,180	− 2,832	− 7,012
Kincardine	5,865	+ 85	− 5,780
Kinross	672	+ 546	− 126
Kirkcudbright	2,694	− 1,016	− 3,710
Lanark	208,285	+ 107,707	− 100,578
Linlithgow	14,823	+ 14,447	− 376
Nairn	541	+ 28	− 513
Orkney	902	− 2,802	− 3,704
Peebles	1,168	+ 192	− 976
Perth	7,817	+ 1,059	− 6,758
Renfrew	33,948	+ 45,572	+ 11,624
Ross and Cromarty	4,270	+ 914	− 3,356
Roxburgh	2,212	− 1,612	− 3,824
Selkirk	1,303	+ 1,245	− 58
Shetland	1,215	− 255	− 1,470
Stirling	23,299	+ 18,700	− 4,599
Sutherland	520	− 1,261	− 1,781
Wigtown	3,051	− 687	− 3,738

TABLE A10.—NUMBER OF CIVIL PARISHES OF VARIOUS AMOUNTS OF POPULATION.

Counties.	Population, 1911.							
	Under 500.	500 and under 1,000.	1,000 and under 2,000.	2,000 and under 5,000.	5,000 and under 10,000.	10,000 and under 50,000.	50,000 and over.	Total.
SCOTLAND	**136**	**212**	**223**	**163**	**69**	**61**	**10**	**874**
Aberdeen	5	25	29	19	2	2	—	82
Argyll	10	9	10	7	2	1	—	39
Ayr	—	4	9	10	16	5	—	44
Banff	—	8	3	8	2	1	—	22
Berwick	14	8	6	4	—	—	—	32
Bute	—	1	2	2	1	—	—	6
Caithness	—	1	4	4	—	1	—	10
Clackmannan	—	—	1	2	1	1	—	5
Dumbarton	—	3	1	—	1	7	—	12
Dumfries	8	16	11	6	1	1	—	43
Edinburgh	4	2	4	6	7	2	2	27
Elgin (or Moray)	1	5	6	6	—	1	—	19
Fife	8	12	16	12	7	5	—	60
Forfar	17	17	10	1	3	4	1	53
Haddington	6	8	4	4	2	—	—	24
Inverness	1	6	15	7	2	1	—	32
Kincardine	1	6	8	4	—	—	—	19
Kinross	—	2	2	1	—	—	—	5
Kirkcudbright	4	13	7	3	1	—	—	28
Lanark	10	2	5	3	4	11	4	39
Linlithgow	—	1	1	2	3	3	—	10
Nairn	—	2	1	—	1	—	—	4
Orkney	2	10	6	3	—	—	—	21
Peebles	7	4	1	1	1	—	—	14
Perth	17	17	19	16	1	1	—	71
Renfrew	—	1	2	3	3	3	2	14
Ross and Cromarty	2	7	13	8	2	1	—	33
Roxburgh	12	12	2	2	—	1	—	29
Selkirk	3	2	—	—	1	1	—	7
Shetland	1	1	3	6	1	—	—	12
Stirling	1	3	7	2	3	6	—	22
Sutherland	1	3	6	3	—	—	—	13
Wigtown	1	1	8	7	—	—	—	17
Divided Parishes.								
Aberdeen and Kincardine	—	—	—	—	—	—	1	1
Edinburgh and Linlithgow	—	—	—	—	1	—	—	1
Inverness and Nairn	—	—	1	—	—	—	—	1
Lanark and Renfrew	—	—	—	—	—	2	—	2
Roxburgh and Selkirk	—	—	—	1	—	—	—	1

TABLE A11.—NUMBER OF CIVIL PARISHES WITH VARIOUS RATES OF INTERCENSAL CHANGE.

Counties.	Rate per cent. of Intercensal Change.															
	Increase.									Decrease.						Average Rate of Change.
	100 and over.	75 and under 100.	50 and under 75.	40 and under 50.	30 and under 40.	20 and under 30.	10 and under 20.	5 and under 10.	Under 5	Under 5	5 and under 10.	10 and under 15.	15 and under 20.	20 and under 30.	30 and over.	
SCOTLAND .	**4**	**2**	**7**	**5**	**14**	**23**	**68**	**79**	**136**	**190**	**192**	**109**	**27**	**12**	**3**	**+6·5**
Aberdeen .	—	—	—	—	1	1	4	3	10	21	26	12	2	2	—	+2·5
Argyll . .	—	—	—	1	—	—	4	2	2	6	8	12	2	1	1	−3·7
Ayr . .	—	—	—	1	—	2	7	12	6	6	4	5	1	—	—	+5·5
Banff . .	—	—	—	—	—	—	1	1	5	3	8	4	—	—	—	−0·1
Berwick .	—	—	—	—	—	—	—	1	6	10	8	4	2	1	—	−3·8
Bute . .	—	—	—	—	—	—	—	—	—	3	3	—	—	—	—	−3·2
Caithness .	—	—	—	—	—	—	—	—	1	1	5	3	—	—	—	−5·5
Clackmannan	—	—	—	—	—	—	—	—	1	—	3	1	—	—	—	−2·8
Dumbarton .	—	—	1	—	—	1	2	1	1	4	1	1	—	—	—	+22·8
Dumfries .	—	—	1	—	—	—	—	2	9	13	14	4	—	—	—	+0·3
Edinburgh .	—	—	—	1	3	1	4	1	7	4	3	2	1	—	—	+3·9
Elgin (or Moray) .	—	—	—	—	—	—	—	2	2	8	3	3	1	—	—	−3·1
Fife . .	2	1	2	—	3	1	9	12	10	15	4	—	—	—	—	+22·3
Forfar . .	—	—	—	—	—	1	2	3	11	13	13	7	2	1	—	−0·9
Haddington .	—	—	—	1	2	—	2	2	4	4	5	3	1	—	—	+11·9
Inverness .	—	—	—	—	—	1	3	—	6	8	10	1	2	1	—	−3·1
Kincardine .	—	—	—	—	—	—	—	—	2	6	6	4	1	—	—	+0·2
Kinross .	—	—	—	—	—	—	1	1	2	—	—	1	—	—	—	+7·8
Kirkcudbright	—	—	—	—	—	—	—	4	3	13	4	1	2	1	—	−2·6
Lanark . .	—	—	—	—	2	4	9	6	6	5	3	3	—	1	—	+8·0
Linlithgow .	1	—	—	—	1	6	—	1	—	—	1	—	—	—	—	+22·0
Nairn . .	—	—	—	—	—	—	—	—	1	2	1	—	—	—	—	+0·3
Orkney . .	—	—	—	—	—	—	—	—	2	1	9	7	1	1	—	−9·8
Peebles . .	—	—	—	—	—	1	2	1	3	—	2	2	1	1	1	+1·3
Perth . .	—	—	—	1	—	1	6	10	12	15	8	13	2	1	—	+0·9
Renfrew .	—	1	—	—	1	1	2	4	3	1	1	—	—	—	—	+16·9
Ross and Cromarty .	1	—	—	—	—	—	—	1	4	6	12	6	2	1	—	+1·2
Roxburgh .	—	—	—	—	—	—	—	1	6	7	11	3	1	—	—	−3·3
Selkirk . .	—	—	—	—	—	—	—	2	3	1	—	—	1	—	—	+5·3
Shetland .	—	—	—	—	—	—	1	1	1	1	5	2	1	—	—	−0·9
Stirling .	—	—	2	—	—	1	9	2	—	2	4	1	—	—	1	+13·1
Sutherland .	—	—	—	—	—	—	—	—	3	3	3	3	1	—	—	−5·9
Wigtown .	—	—	—	—	—	—	—	2	4	6	4	1	—	—	—	−2·1
Divided Parishes.																
Aberdeen and Kincardine	—	—	—	—	—	—	—	1	—	—	—	—	—	—	—	—
Edinburgh and Linlithgow .	—	—	—	—	1	—	—	—	—	—	—	—	—	—	—	—
Inverness and Nairn .	—	—	—	—	—	—	—	—	—	1	—	—	—	—	—	—
Lanark and Renfrew .	—	—	1	—	—	1	—	—	—	—	—	—	—	—	—	—
Roxburgh and Selkirk .	—	—	—	—	—	—	—	—	—	1	—	—	—	—	—	—

Note.—In three Parishes—two in the County of Perth and one in the County of Fife—there was no intercensal change of population.

TABLE A12.—NUMBER OF CIVIL PARISHES WITH VARIOUS SEX RATIOS.

Counties.	Ratio of Females per 100 Males.																						Total Parishes.	Average Ratio.*
	Under 90	90	91	92	93	94	95	96	97	98	99	100	101	102	103	104	105	106	107	108	109	110 and over.		
SCOTLAND .	**92**	**22**	**9**	**15**	**16**	**17**	**24**	**23**	**21**	**29**	**34**	**31**	**30**	**37**	**30**	**22**	**29**	**27**	**24**	**28**	**26**	**288**	**874**	**106**
Aberdeen .	4	2	1	1	2	2	5	4	2	5	3	3	4	6	4	4	5	3	3	–	1	18	82	112*
Argyll . .	7	1	1	2	1	–	3	2	–	1	4	2	1	5	–	1	–	–	1	1	1	5	39	100
Ayr . .	5	2	–	2	1	1	–	2	1	–	3	3	1	2	2	1	–	–	–	1	2	15	44	106
Banff . .	—	–	–	–	–	–	2	1	1	1	3	1	1	–	1	1	2	–	3	1	–	4	22	106
Berwick . .	2	–	–	1	–	1	–	2	2	1	–	–	1	–	1	1	1	2	1	1	1	14	32	109
Bute . .	—	–	–	–	–	–	–	–	–	1	–	–	–	–	–	–	–	–	–	–	–	5	6	127
Caithness .	—	–	–	–	–	–	–	–	–	–	–	–	–	–	1	–	–	–	–	1	–	8	10	111
Clackmannan .	—	–	–	–	–	–	–	–	–	–	–	–	–	–	1	–	–	1	–	–	–	3	5	112
Dumbarton .	—	1	–	1	–	1	–	–	–	1	–	–	1	–	1	1	–	–	–	1	1	3	12	101
Dumfries .	4	1	–	–	1	–	1	–	3	2	2	–	1	2	4	3	2	3	1	4	–	9	43	108
Edinburgh .	5	2	–	–	–	–	1	2	–	1	1	2	1	1	–	–	1	1	–	2	–	7	27	116*
Elgin (or Moray)	—	–	1	–	–	1	–	–	–	–	2	–	2	–	2	–	1	1	1	–	1	7	19	112
Fife . .	9	–	–	–	–	–	3	2	2	2	2	–	–	1	2	–	1	2	2	–	6	26	60	103
Forfar . .	14	3	–	3	1	1	2	–	–	2	1	3	1	1	–	1	5	–	–	–	1	14	53	122
Haddington .	4	1	1	1	1	1	–	–	1	–	1	2	1	–	1	–	–	–	–	3	1	5	24	102
Inverness .	3	2	–	–	–	1	2	–	–	3	1	1	3	2	–	–	1	–	1	2	2	8	32	106*
Kincardine .	4	–	–	–	–	–	1	1	1	2	–	1	2	2	–	–	–	–	–	–	–	5	19	108*
Kinross . .	—	–	–	–	–	–	–	–	–	–	1	–	–	–	–	1	–	1	1	–	–	1	5	108
Kirkcudbright	—	–	–	–	2	1	–	1	–	–	1	1	–	2	1	2	–	1	2	1	2	11	28	112
Lanark . .	9	1	–	1	2	1	1	1	2	1	1	2	1	2	1	–	1	1	1	2	1	7	39	101*
Linlithgow .	4	1	1	1	–	–	–	–	1	1	–	–	–	–	–	1	–	–	–	–	–	—	10	88*
Nairn . .	1	–	–	–	–	1	–	–	–	–	–	–	–	–	–	–	–	–	1	–	–	1	4	115*
Orkney . .	—	–	–	–	–	–	–	–	1	–	–	1	2	3	1	–	2	1	–	1	1	8	21	111
Peebles . .	1	–	1	–	–	–	–	2	1	–	–	1	1	1	–	1	–	1	–	–	–	4	14	116
Perth . .	7	2	2	–	2	2	1	2	3	4	2	3	4	3	–	–	2	2	–	4	1	25	71	113
Renfrew . .	—	–	–	–	–	1	–	–	–	–	1	1	–	–	–	–	1	–	2	–	1	7	14	107*
Ross and Cromarty .	—	–	–	–	–	–	–	–	–	1	1	2	1	3	2	2	1	3	1	–	1	15	33	99
Roxburgh .	1	–	–	–	–	2	1	–	–	–	1	1	–	–	2	1	1	1	1	–	–	17	29	119*
Selkirk . .	—	–	–	1	–	–	–	1	–	–	2	–	–	–	–	–	–	1	–	–	–	2	7	117*
Shetland .	1	–	–	–	–	–	–	–	–	–	–	–	–	–	–	–	–	–	–	–	–	11	12	122
Stirling . .	5	3	–	1	3	–	1	–	–	–	–	1	–	–	–	–	–	1	–	–	–	7	22	96
Sutherland .	—	–	1	–	–	–	–	–	–	–	1	–	–	1	3	–	2	1	1	1	–	2	13	105
Wigtown .	—	–	–	–	–	–	–	–	–	–	–	–	1	–	–	1	–	–	1	2	2	10	17	112
Divided Parishes.																								
Aberdeen and Kincardine .	—	–	–	–	–	–	–	–	–	–	–	–	–	–	–	–	–	–	–	–	–	1	1	—
Edinburgh and Linlithgow .	1	–	–	–	–	–	–	–	–	–	–	–	–	–	–	–	–	–	–	–	–	—	1	—
Inverness and Nairn . .	1	–	–	–	–	–	–	–	–	–	–	–	–	–	–	–	–	–	–	–	–	—	1	—
Lanark and Renfrew . .	—	–	–	–	–	–	–	–	–	–	–	–	–	–	–	–	–	–	–	–	–	2	2	—
Roxburgh and Selkirk .	—	–	–	–	–	–	–	–	–	–	–	–	–	–	–	–	–	–	–	–	–	1	1	—

* Including divided parishes.

TABLE A13.—INTERCENSAL CHANGE IN THE BURGHAL AND EXTRABURGHAL POPULATION OF THE COUNTIES.

Counties.	Intercensal Change in									
	Total Population of County.		Burghal Population.						Extraburghal Population.	
			All Burghs.		Royal and Parliamentary Burghs.		Police Burghs.			
	Actual.	Per cent.	Actual.	Per cent.	Actual.	Per cent.	Actual.	Per cent.	Actual.	Per cent.
SCOTLAND .	**+288,801**	**+6·5**	**+188,999**	**+6·4**	**+96,070**	**+4·1**	**+92,929**	**+14·6**	**+99,802**	**+6·6**
Aberdeen .	+7,738	+2·5	+12,536	+6·9	+11,096	+6·9	+1,440	+7·0	−4,798	−3·9
Argyll . .	−2,740	−3·7	−1,175	−5·0	−676	−4·7	−499	−5·4	−1,565	−3·1
Ayr . .	+13,869	+5·5	+10,828	+8·3	+5,413	+7·5	+5,415	+9·3	+3,041	+2·5
Banff . .	−86	−0·1	+1,166	+4·3	+145	+2·6	+1,021	+4·9	−1,252	−3·7
Berwick .	−1,181	−3·8	−245	−3·6	−65	−9·0	−180	−3·0	−936	−3·9
Bute . .	−601	−3·2	−135	−1·2	−79	−0·8	−56	−3·4	−466	−6·0
Caithness .	−1,860	−2·8	+499	+4·2	+887	+10·8	−388	−10·4	−2,359	−10·7
Clackmannan	−908	−5·5	−309	−1·5	—	—	−309	−1·5	−599	−5·5
Dumbarton .	+25,966	+22·8	+20,825	+32·3	+2,004	+10·0	+18,821	+42·2	+5,141	+10·4
Dumfries .	+254	+0·3	+354	+1·2	+543	+2·4	−189	−2·5	−100	−0·2
Edinburgh .	+18,870	+3·9	+10,647	+2·5	+9,978	+2·5	+669	+4·1	+8,223	+12·5
Elgin (or Moray) .	−1,373	−3·1	−78	−0·4	+7	+0·0	−85	−1·0	−1,295	−5·6
Fife . .	+48,899	+22·3	+27,320	+20·1	+10,548	+11·1	+16,772	+41·1	+21,579	+26·1
Forfar . .	−2,665	−0·9	−860	−0·4	−2,232	−1·0	+1,372	+6·3	−1,805	−4·1
Haddington .	+4,589	+11·9	+2,739	+15·6	+256	+2·4	+2,483	+35·0	+1,850	+8·8
Inverness .	−2,832	−3·1	−762	−2·9	−859	−3·7	+97	+3·2	−2,070	−3·2
Kincardine .	+85	+0·2	+1,781	+9·8	+2,008	+19·0	−227	−3·0	−1,696	−7·4
Kinross .	+546	+7·8	+441	+20·3	—	—	+441	+20·3	+105	+2·2
Kirkcudbright	−1,016	−2·6	+104	+0·6	−205	−7·4	+309	+2·3	−1,120	−4·8
Lanark . .	+107,707	+8·0	+62,997	+5·8	+29,429	+3·3	+33,568	+17·7	+44,710	+17·3
Linlithgow .	+14,447	+22·0	+5,631	+20·4	+1,383	+22·6	+4,248	+19·8	+8,816	+23·1
Nairn . .	+28	+0·3	+174	+3·9	+174	+3·9	—	—	−146	−3·0
Orkney . .	−2,802	−9·8	−698	−11·3	+99	+2·7	−797	−32·5	−2,104	−9·3
Peebles . .	+192	+1·3	+654	+8·8	+288	+5·5	+366	+16·8	−462	−6·1
Perth . .	+1,059	+0·9	+2,241	+3·9	+1,859	+5·5	+382	+1·6	−1,182	−1·8
Renfrew .	+45,572	+16·9	+21,838	+10·3	+15,486	+8·9	+6,352	+17·0	+23,734	+41·6
Ross and Cromarty .	+914	+1·2	+590	+5·2	+665	+10·3	−75	−1·5	+324	+0·5
Roxburgh .	−1,612	−3·3	−865	−3·2	−810	−4·0	−55	−0·9	−747	−3·4
Selkirk . .	+1,245	+5·3	+1,147	+6·0	+1,147	+6·0	—	—	+98	+2·4
Shetland .	−255	−0·9	+383	+8·9	—	—	+383	+8·9	−638	−2·7
Stirling .	+18,700	+13·1	+8,882	+12·3	+7,091	+14·9	+1,791	+7·2	+9,818	+14·1
Sutherland .	−1,261	−5·9	+117	+18·8	+117	+18·8	—	—	−1,378	−6·6
Wigtown .	−687	−2·1	+232	+2·1	+373	+4·3	−141	−6·4	−919	−4·2

TABLE A14.—BURGHAL AND EXTRABURGHAL POPULATION OF THE COUNTIES.

Counties.	Total Population.	Burghal Population.		Extraburghal Population.	
		Actual.	Per cent. of Total.	Actual.	Per cent. of Total.
SCOTLAND	**4,760,904**	**3,140,419**	**66·0**	**1,620,485**	**34·0**
Aberdeen	312,177	192,968	61·8	119,209	38·2
Argyll	70,902	22,483	31·7	48,419	68·3
Ayr	268,337	141,726	52·8	126,611	47·2
Banff	61,402	28,517	46·4	32,885	53·6
Berwick	29,643	6,556	22·1	23,087	77·9
Bute	18,186	10,913	60·0	7,273	40·0
Caithness	32,010	12,421	38·8	19,589	61·2
Clackmannan	31,121	20,827	66·9	10,294	33·1
Dumbarton	139,831	85,389	61·1	54,442	38·9
Dumfries	72,825	30,258	41·5	42,567	58·5
Edinburgh	507,666	433,817	85·5	73,849	14·5
Elgin (or Moray)	43,427	21,680	49·9	21,747	50·1
Fife	267,739	163,407	61·0	104,332	39·0
Forfar	281,417	239,203	85·0	42,214	15·0
Haddington	43,254	20,301	46·9	22,953	53·1
Inverness	87,272	25,389	29·1	61,883	70·9
Kincardine	41,008	19,938	48·6	21,070	51·4
Kinross	7,527	2,618	34·8	4,909	65·2
Kirkcudbright	38,367	16,162	42·1	22,205	57·9
Lanark	1,447,034	1,144,419	79·1	302,615	20·9
Linlithgow	80,155	33,215	41·4	46,940	58·6
Nairn	9,319	4,661	50·0	4,658	50·0
Orkney	25,897	5,463	21·1	20,434	78·9
Peebles	15,258	8,101	53·1	7,157	46·9
Perth	124,342	60,213	48·4	64,129	51·6
Renfrew	314,552	233,752	74·3	80,800	25·7
Ross and Cromarty	77,364	11,993	15·5	65,371	84·5
Roxburgh	47,192	25,777	54·6	21,415	45·4
Selkirk	24,601	20,417	83·0	4,184	17·0
Shetland	27,911	4,664	16·7	23,247	83·3
Stirling	160,991	81,384	50·6	79,607	49·4
Sutherland	20,179	741	3·7	19,438	96·3
Wigtown	31,998	11,046	34·5	20,952	65·5

TABLE A15.—NUMBER OF BURGHS OF VARIOUS AMOUNTS OF POPULATION.

Counties.	Population, 1911.									
	Under 1,000.	1,000 and under 2,000.	2,000 and under 4,000.	4,000 and under 5,000.	5,000 and under 7,000.	7,000 and under 10,000.	10,000 and under 20,000.	20,000 and under 30,000.	30,000 and under 50,000.	50,000 and over.
SCOTLAND .	**18**	**43**	**47**	**22**	**14**	**14**	**21**	**8**	**9**	**9**
Aberdeen .	1	4	2	1	—	—	2	—	—	—
Argyll . .	3	—	—	—	2	1	—	—	—	—
Ayr . .	—	—	4	5	3	1	1	—	2	—
Banff . .	—	5	2	1	—	1	—	—	—	—
Berwick .	1	1	2	—	—	—	—	—	—	—
Bute . .	—	1	—	—	—	1	—	—	—	—
Caithness .	—	—	1	—	—	1	—	—	—	—
Clackmannan	—	1	1	1	—	—	1	—	—	—
Dumbarton .	1	—	—	1	—	1	1	1	1	—
Dumfries .	—	2	3	1	—	—	1	—	—	—
Edinburgh .	1	—	3	—	—	1	1	—	—	2
Elgin (or Moray) .	—	3	—	2	—	1	—	—	—	—
Fife . .	5	8	5	3	1	2	2	1	1	—
Forfar . .	—	—	2	—	1	1	3	1	—	1
Haddington .	1	1	3	2	—	—	—	—	—	—
Inverness .	—	1	1	—	—	—	—	1	—	—
Kincardine .	—	3	—	1	—	—	—	—	—	—
Kinross .	—	—	1	—	—	—	—	—	—	—
Kirkcudbright	1	1	3	—	1	—	—	—	—	—
Lanark . .	—	1	—	—	1	—	—	3	3	2
Linlithgow .	—	1	1	2	—	1	1	—	—	—
Nairn . .	—	—	—	1	—	—	—	—	—	—
Orkney . .	—	1	1	—	—	—	—	—	—	—
Peebles . .	—	—	1	—	1	—	—	—	—	—
Perth . .	2	4	4	—	1	—	—	—	1	—
Renfrew .	—	—	—	—	—	1	5	—	—	2
Ross and Cromarty .	1	3	2	—	—	—	—	—	—	—
Roxburgh .	—	—	3	—	—	—	1	—	—	—
Selkirk . .	—	—	—	—	1	—	1	—	—	—
Shetland .	—	—	—	1	—	—	—	—	—	—
Stirling .	—	—	1	—	1	1	1	1	1	—
Sutherland .	1	—	—	—	—	—	—	—	—	—
Wigtown .	—	2	1	—	1	—	—	—	—	—
Divided Burghs.										
Aberdeen and Kincardine	—	—	—	—	—	—	—	—	—	1
Lanark and Renfrew .	—	—	—	—	—	—	—	—	—	1

TABLE A16.—NUMBER OF BURGHS WITH VARIOUS RATES OF INTERCENSAL CHANGE.

Counties.	Rate per cent. of Intercensal Change.											
	Increase.							Decrease.				
	75 and over.	50 and under 75.	25 and under 50.	15 and under 25.	10 and under 15.	5 and under 10.	Under 5.	Under 5.	5 and under 10.	10 and under 15.	15 and under 25.	25 and over.
SCOTLAND .	**3**	**6**	**11**	**24**	**17**	**25**	**41**	**37**	**28**	**6**	**4**	**2**
Aberdeen .	—	—	1	2	1	—	3	1	1	1	—	—
Argyll . .	—	—	—	—	—	—	2	—	1	—	2	1
Ayr . .	—	1	1	1	4	5	1	1	1	—	1	—
Banff . .	—	—	—	1	—	1	3	1	2	1	—	—
Berwick .	—	—	—	—	—	—	1	—	3	—	—	—
Bute . .	—	—	—	—	—	—	—	2	—	—	—	—
Caithness .	—	—	—	—	1	—	—	—	—	1	—	—
Clackmannan	—	—	—	—	—	—	1	—	3	—	—	—
Dumbarton .	1	—	—	1	2	—	—	1	1	—	—	—
Dumfries .	—	—	—	—	—	1	3	2	1	—	—	—
Edinburgh .	—	—	1	1	—	—	5	1	—	—	—	—
Elgin (or Moray) .	—	—	—	—	—	1	1	—	2	—	1	—
Fife . .	1	3	1	3	2	1	9	6	2	—	—	—
Forfar . .	—	—	1	—	—	1	2	1	3	1	—	—
Haddington .	—	1	1	—	2	—	1	1	1	—	—	—
Inverness .	—	—	—	1	—	—	—	2	—	—	—	—
Kincardine .	—	—	—	—	1	—	—	2	1	—	—	—
Kinross .	—	—	—	1	—	—	—	—	—	—	—	—
Kirkcudbright	—	—	—	—	—	1	1	2	2	—	—	—
Lanark . .	—	—	2	4	1	2	—	1	—	—	—	—
Linlithgow .	1	—	1	3	—	—	—	—	1	—	—	—
Nairn . .	—	—	—	—	—	—	1	—	—	—	—	—
Orkney . .	—	—	—	—	—	—	1	—	—	—	—	1
Peebles . .	—	—	—	1	—	1	—	—	—	—	—	—
Perth . .	—	—	—	1	—	3	2	4	1	1	—	—
Renfrew .	—	—	2	2	—	4	—	—	—	—	—	—
Ross and Cromarty .	—	1	—	—	—	—	2	2	1	—	—	—
Roxburgh .	—	—	—	—	—	—	—	3	—	1	—	—
Selkirk . .	—	—	—	—	—	1	1	—	—	—	—	—
Shetland .	—	—	—	—	—	1	—	—	—	—	—	—
Stirling .	—	—	—	1	3	—	—	2	—	—	—	—
Sutherland .	—	—	—	1	—	—	—	—	—	—	—	—
Wigtown .	—	—	—	—	—	1	—	2	1	—	—	—
Divided Burghs.												
Aberdeen and Kincardine	—	—	—	—	—	1	—	—	—	—	—	—
Lanark and Renfrew .	—	—	—	—	—	—	1	—	—	—	—	—

Note.—In one burgh in the County of Elgin, viz., Burghead, there was no intercensal change of population.

TABLE A17.—GAIN OR LOSS OF POPULATION BY MIGRATION, IN FIFTEEN OF THE PRINCIPAL BURGHS, IN THE INTERCENSAL PERIOD, 1901-1911.

Towns.	Natural Increase of Population.	Increase as Ascertained by Census.	Amount of Gain or Loss by Migration.	
			Gain.	Loss.
Glasgow	91,540	8,902	—	82,638
Edinburgh	21,615	2,859	—	18,756
Dundee	14,130	2,022	—	12,108
Aberdeen	20,294	10,388	—	9,906
Govan	16,424	7,431	—	8,993
Paisley	9,216	5,092	—	4,124
Leith	11,196	3,049	—	8,147
Greenock	8,430	6,229	—	2,201
Partick	11,591	12,551	960	—
Coatbridge	7,410	6,295	—	1,115
Motherwell	8,204	9,236	1,032	—
Kirkcaldy	4,822	5,522	700	—
Kilmarnock	4,253	563	—	3,690
Hamilton	7,824	5,869	—	1,955
Perth	1,990	1,859	—	131
Total	238,939	87,867	—	151,072

TABLE A18.—CIVIL PARISHES—BURGHAL AND LANDWARD.

Counties.	Number of Parishes.			
	Entirely Burghal.	Partly Burghal.	Entirely Landward.	Total.
SCOTLAND	**6**	**210**	**658**	**874**
Aberdeen	—	10	72	82
Argyll	—	6	33	39
Ayr	—	16	28	44
Banff	—	9	13	22
Berwick	—	4	28	32
Bute	1	1	4	6
Caithness	—	2	8	10
Clackmannan	—	4	1	5
Dumbarton	—	7	5	12
Dumfries	—	7	36	43
Edinburgh	2	5	20	27
Elgin (or Moray)	—	9	10	19
Fife	1	27	32	60
Forfar	—	10	43	53
Haddington	—	6	18	24
Inverness	—	3	29	32
Kincardine	—	5	14	19
Kinross	—	1	4	5
Kirkcudbright	—	9	19	28
Lanark	—	11	28	39
Linlithgow	—	5	5	10
Nairn	—	1	3	4
Orkney	—	2	19	21
Peebles	—	2	12	14
Perth	—	14	57	71
Renfrew	—	6	8	14
Ross and Cromarty	—	6	27	33
Roxburgh	—	3	26	29
Selkirk	—	2	5	7
Shetland	—	1	11	12
Stirling	—	7	15	22
Sutherland	—	1	12	13
Wigtown	1	5	11	17
Divided Parishes.				
Aberdeen and Kincardine	1	—	—	1
Edinburgh and Linlithgow	—	—	1	1
Inverness and Nairn	—	—	1	1
Lanark and Renfrew	—	2	—	2
Roxburgh and Selkirk	—	1	—	1

TABLE A19.—NUMBER OF BURGHS WITH VARIOUS SEX RATIOS.

Counties.	Ratio of Females per 100 Males.															
	Under 90	90 and under 95	95 and under 100	100 and under 105	105 and under 110	110 and under 115	115 and under 120	120 and under 125	125 and under 130	130 and under 135	135 and under 140	140 and under 145	145 and under 150	150 and under 155	155 and under 160	160 and over.
SCOTLAND .	**15**	**9**	**9**	**7**	**22**	**26**	**27**	**24**	**26**	**13**	**10**	**8**	**2**	**2**	**2**	**3**
Aberdeen .	—	—	—	—	2	1	3	2	2	—	—	—	—	—	—	—
Argyll . .	—	—	—	—	2	1	—	1	1	—	—	1	—	—	—	—
Ayr . .	—	—	2	2	3	1	3	2	—	1	—	1	1	—	—	—
Banff . .	1	—	—	—	1	2	—	4	1	—	—	—	—	—	—	—
Berwick .	—	—	—	—	1	1	1	1	—	—	—	—	—	—	—	—
Bute . .	—	—	—	—	—	—	—	—	—	—	—	2	—	—	—	—
Caithness .	—	—	—	—	—	1	—	—	1	—	—	—	—	—	—	—
Clackmannan	—	—	—	—	1	—	—	—	2	1	—	—	—	—	—	—
Dumbarton .	1	1	—	1	—	—	1	—	—	—	—	1	1	—	—	—
Dumfries .	—	—	—	1	—	1	2	2	—	1	—	—	—	—	—	—
Edinburgh .	—	—	1	1	2	1	—	3	—	—	—	—	—	—	—	—
Elgin (or Moray) .	—	—	—	—	2	1	—	1	—	2	—	—	—	—	—	—
Fife . .	4	1	—	1	2	6	—	3	3	1	2	—	—	1	2	2
Forfar . .	—	—	—	—	—	—	—	1	5	—	3	—	—	—	—	—
Haddington .	1	1	1	—	1	2	—	—	—	—	—	1	—	—	—	—
Inverness .	—	—	—	—	—	1	1	—	1	—	—	—	—	—	—	—
Kincardine .	—	—	—	—	—	—	—	—	3	1	—	—	—	—	—	—
Kinross .	—	—	—	—	—	1	—	—	—	—	—	—	—	—	—	—
Kirkcudbright	—	—	—	—	—	1	3	—	—	1	1	—	—	—	—	—
Lanark . .	2	2	2	—	2	—	—	—	2	—	—	—	—	—	—	—
Linlithgow .	3	2	—	1	—	—	—	—	—	—	—	—	—	—	—	—
Nairn . .	—	—	—	—	—	—	—	—	—	—	1	—	—	—	—	—
Orkney . .	—	—	—	—	—	—	—	—	1	1	—	—	—	—	—	—
Peebles . .	—	—	—	—	—	—	1	1	—	—	—	—	—	—	—	—
Perth . .	—	—	—	—	—	—	3	2	2	—	2	2	—	1	—	—
Renfrew .	—	1	2	—	1	3	1	—	—	—	—	—	—	—	—	—
Ross and Cromarty .	1	—	—	—	—	—	3	—	1	1	—	—	—	—	—	—
Roxburgh .	—	—	—	—	—	—	2	—	—	1	1	—	—	—	—	—
Selkirk . .	—	—	—	—	—	—	1	—	1	—	—	—	—	—	—	—
Shetland .	—	—	—	—	1	—	—	—	—	—	—	—	—	—	—	—
Stirling .	2	1	1	—	—	1	—	—	—	—	—	—	—	—	—	1
Sutherland .	—	—	—	—	—	—	—	1	—	—	—	—	—	—	—	—
Wigtown .	—	—	—	—	—	1	1	—	—	2	—	—	—	—	—	—
Divided Burghs.																
Aberdeen and Kincardine	—	—	—	—	—	—	1	—	—	—	—	—	—	—	—	—
Lanark and Renfrew .	—	—	—	—	1	—	—	—	—	—	—	—	—	—	—	—

TABLE A20.—BURGHS IN ORDER OF POPULATION.

ROYAL AND PARLIAMENTARY.

Burgh.	Population, 1911.	Burgh.	Population, 1911.	Burgh.	Population, 1911.
Glasgow	784,496	Elgin	8,656	Kilrenny	2,557
Edinburgh	320,318	Brechin	8,439	Kirkcudbright	2,205
Dundee	165,004	St Andrews	7,851	Cullen	1,992
Aberdeen	163,891	Campbeltown	7,625	Pittenweem	1,888
Kirkcaldy	39,601	Lanark	5,900	Tain	1,599
Perth	35,854	Selkirk	5,886	Kinghorn	1,549
Ayr	32,986	Burntisland	4,708	Sanquhar	1,508
Dunfermline	28,103	Nairn	4,661	Inverbervie	1,173
Rutherglen	24,319	Forres	4,421	Anstruther-Easter	1,147
Inverness	22,216	Cupar	4,380	Crail	1,060
Dumbarton	21,989	Annan	4,219	Lochmaben	1,056
Stirling	21,200	Dysart	4,197	Fortrose	970
Arbroath	20,647	Linlithgow	4,002	Kintore	818
Dumfries	16,011	Inverurie	3,960	Dornoch	741
Renfrew	12,565	Banff	3,821	Anstruther-Wester	552
Montrose	10,974	Kirkwall	3,810	Inveraray	533
Forfar	10,849	Queensferry	3,510	Culross	456
Irvine	10,179	Inverkeithing	3,291		
Wick	9,086	Dingwall	2,639		

ROYAL, NOT PARLIAMENTARY.

Rothesay	9,299	North Berwick	3,246	Whithorn	1,170
Stranraer	6,444	Jedburgh	2,752	Falkland	830
Peebles	5,554	Newburgh	1,977	Lauder	659
Haddington	4,140	Auchtermuchty	1,396	New Galloway	352
Dunbar	3,346	Wigtown	1,369	Earlsferry	322

TOWN WITH PRIVILEGES OF A ROYAL BURGH.

Coatbridge . . . . 43,286.

PARLIAMENTARY, NOT ROYAL.

Paisley	84,455	Airdrie	24,388	Oban	5,557
Leith	80,488	Port-Glasgow	17,749	Cromarty	1,928
Greenock	75,140	Hawick	16,877		
Hamilton	38,644	Musselburgh	15,938		
Kilmarnock	34,728	Galashiels	14,531		
Falkirk	33,574	Peterhead	13,613		

TABLE A20.—*continued* (Burghs in Order of Population).

POLICE.

Burgh.	Population, 1911.	Burgh.	Population, 1911.	Burgh.	Population, 1911.
Govan	89,605	Girvan	4,473	Fort-William	2,002
Partick	66,849	Tranent	4,369	Portsoy	1,951
Motherwell	40,380	Alva	4,332	Prestonpans	1,923
Clydebank	37,548	Stonehaven	4,266	Whitburn	1,876
Wishaw	25,263	Huntly	4,229	Alyth	1,860
Buckhaven, Methil, and Innerleven	15,149	Lossiemouth	4,207	Rattray	1,730
Cowdenbeath	14,029	Kelso	3,982	Stromness	1,653
Pollokshaws	12,932	Stornoway	3,806	Markinch	1,641
Johnstone	12,045	Kirriemuir	3,776	Banchory	1,633
Kirkintilloch	11,932	Largs	3,724	Dufftown	1,626
Alloa	11,893	Newport	3,643	Millport	1,614
Barrhead	11,387	Darvel	3,590	Burghead	1,595
Broughty Ferry	11,058	Loanhead	3,483	Aberfeldy	1,592
Borrowstounness	10,862	Cumnock & Holmhead	3,417	Callander	1,504
Fraserburgh	10,574	Macduff	3,411	Dollar	1,497
Grangemouth	10,219	Dalbeattie	3,357	Grantown-on-Spey	1,451
Lochgelly	9,149	Thurso	3,335	Laurencekirk	1,438
Buckie	8,897	Tayport	3,272	Coldstream	1,375
Saltcoats	8,585	Blairgowrie	3,249	Rothes	1,350
Helensburgh	8,529	Bridge-of-Allan	3,121	Biggar	1,326
Bathgate	8,226	Tillicoultry	3,105	Rosehearty	1,308
Kilsyth	8,106	Monifieth	3,098	Ellon	1,307
Gourock	7,442	Castle-Douglas	3,016	Charlestown of Aberlour	1,272
Dalkeith	7,019	Dunblane	2,978	Ladybank and Monkston	1,266
Dunoon	6,859	Bonnyrigg	2,955	Ballater	1,240
Troon	6,628	Langholm	2,930	Kingussie	1,171
Leven	6,559	Stewarton	2,841	Old Meldrum	1,110
Maxwelltown	6,200	Penicuik	2,736	Invergordon	1,051
Ardrossan	5,760	Kinross	2,618	Aberchirder	1,048
Crieff	5,571	Innerleithen	2,547	Gatehouse	1,032
Carnoustie	5,358	Lockerbie	2,455	Tobermory	988
Galston	5,296	Eyemouth	2,453	Lochgilphead	921
Denny and Dunipace	5,164	Cockenzie and Port Seton	2,400	Doune	893
Kilwinning	4,945	Turriff	2,346	Lasswade	880
Maybole	4,889	Auchterarder	2,294	East Linton	877
Prestwick	4,879	Melrose	2,166	Cove and Kilcreggan	861
Newmilns & Greenholm	4,806	Leslie	2,142	Elie, Liberty, and Williamsburgh	692
Armadale	4,739	Coupar-Angus	2,095	Abernethy	593
Lerwick	4,664	Moffat	2,079		
Milngavie	4,530	Duns	2,069		
Keith	4,499	Newton-Stewart	2,063		

Note.—Royal Burghs are such as were originally erected by grant of Charter from the Crown. Parliamentary Burghs, other than those which are also Royal Burghs, were created by the Reform Acts, 1832 and 1868. The Parliamentary Burgh of Portobello, being part of the Royal Burgh of Edinburgh, is not included in this Table. Police Burghs are those incorporated under General, or local, Police Acts, and include certain prior existing burghs of regality or barony which were constituted Police Burghs under the provisions of these Acts.

TABLE A21.—URBAN AND RURAL POPULATION AND SEX RATIOS.

Counties.	Population, 1911.				Rate per Cent. of Population.			No. of Females to each 100 Males.	
	Total.	In Burghs over 1,000.	In Scavenging or Lighting Districts over 1,000.	Remainder, Rural.	In Burghs over 1,000.	In Scavenging or Lighting Districts over 1,000.	Remainder, Rural.	Burghs and Special Scavenging and Lighting Districts.	Rural.
SCOTLAND .	**4,760,904**	**3,127,481**	**463,795**	**1,169,628**	**65·7**	**9·7**	**24·6**	**108**	**99**
Aberdeen .	312,177	192,150	12,562	107,465	61·6	4·0	34·4	118	101
Argyll . .	70,902	20,041	1,139	49,722	28·3	1·6	70·1	123	92
Ayr . .	268,337	141,726	42,323	84,288	52·8	15·8	31·4	111	96
Banff . .	61,402	28,517	7,089	25,796	46·4	11·6	42·0	112	99
Berwick . .	29,643	5,897	2,396	21,350	19·9	8·1	72·0	115	106
Bute . .	18,186	10,913	—	7,273	60·0	—	40·0	141	109
Caithness .	32,010	12,421	—	19,589	38·8	—	61·2	116	108
Clackmannan	31,121	20,827	5,582	4,712	66·9	17·9	15·2	114	104
Dumbarton .	139,831	84,528	35,743	19,560	60·4	25·6	14·0	100	105
Dumfries .	72,825	30,258	3,116	39,451	41·5	4·3	54·2	113	104
Edinburgh .	507,666	432,937	16,610	58,119	85·3	3·3	11·4	118	98
Elgin (or Moray) .	43,427	21,680	2,631	19,116	49·9	6·1	44·0	120	103
Fife . .	267,739	160,555	36,740	70,444	60·0	13·7	26·3	104	99
Forfar . .	281,417	239,203	1,151	41,063	85·0	0·4	14·6	127	98
Haddington .	43,254	19,424	—	23,830	44·9	—	55·1	106	98
Inverness .	87,272	25,389	—	61,883	29·1	—	70·9	117	101
Kincardine .	41,008	19,938	—	21,070	48·6	—	51·4	118	99
Kinross .	7,527	2,618	1,178	3,731	34·8	15·6	49·6	114	102
Kirkcudbright	38,367	15,810	—	22,557	41·2	—	58·8	122	106
Lanark . .	1,447,034	1,144,419	175,635	126,980	79·1	12·1	8·8	102	91
Linlithgow .	80,155	33,215	20,549	26,391	41·5	25·6	32·9	86	90
Nairn . .	9,319	4,661	—	4,658	50·0	—	50·0	135	98
Orkney . .	25,897	5,463	—	20,434	21·1	—	78·9	130	112
Peebles . .	15,258	8,101	1,279	5,878	53·1	8·4	38·5	124	104
Perth . .	124,342	58,727	5,442	60,173	47·2	4·4	48·4	124	102
Renfrew .	314,552	233,752	54,577	26,223	74·3	17·4	8·3	107	107
Ross and Cromarty .	77,364	11,023	1,301	65,040	14·2	1·7	84·1	101	99
Roxburgh .	47,192	25,777	—	21,415	54·6	—	45·4	129	108
Selkirk . .	24,601	20,417	—	4,184	83·0	—	17·0	120	106
Shetland .	27,911	4,664	1,218	22,029	16·7	4·4	78·9	107	126
Stirling .	160,991	81,384	33,456	46,151	50·5	20·8	28·7	96	93
Sutherland .	20,179	—	2,078	18,101	—	10·3	89·7	112	104
Wigtown .	31,998	11,046	—	20,952	34·5	—	65·5	117	110

TABLE A22.—SCHOOL BOARD DISTRICTS of Various Amounts of Population.

Counties.	Under 500.	500 & under 1,000.	1,000 & under 2,000.	2,000 & under 5,000.	5,000 & under 10,000.	10,000 & under 20,000.	20,000 & under 50,000.	50,000 and over.	Total.
SCOTLAND	**161**	**236**	**253**	**170**	**76**	**37**	**23**	**11**	**967**
Aberdeen	7	30	34	16	2	2	—	—	91
Argyll	11	14	11	6	2	1	—	—	45
Ayr	—	5	14	12	14	3	2	—	50
Banff	1	8	5	7	2	1	—	—	24
Berwick	13	8	6	4	—	—	—	—	31
Bute	—	1	2	2	1	—	—	—	6
Caithness	—	1	6	4	1	—	—	—	12
Clackmannan	—	—	1	2	2	1	—	—	6
Dumbarton	1	3	1	1	1	4	2	—	13
Dumfries	8	17	11	6	2	1	—	—	45
Edinburgh	5	2	5	8	6	2	—	2	30
Elgin	1	7	6	6	1	—	—	—	21
Fife	9	13	19	15	6	2	4	—	68
Forfar	18	18	13	4	2	3	1	1	60
Haddington	6	8	6	5	1	—	—	—	26
Inverness	2	8	15	8	2	—	1	—	36
Kincardine	1	6	8	4	—	—	—	—	19
Kinross	—	3	1	1	—	—	—	—	5
Kirkcudbright	7	11	7	3	1	—	—	—	29
Lanark	11	3	5	4	7	6	7	5	48
Linlithgow	—	1	1	2	5	2	—	—	11
Nairn	—	2	2	1	—	—	—	—	5
Orkney	1	9	7	3	—	—	—	—	20
Peebles	7	4	1	1	1	—	—	—	14
Perth	24	19	19	13	1	—	1	—	77
Renfrew	1	2	2	4	4	3	1	2	19
Ross and Cromarty	4	8	12	8	2	1	—	—	35
Roxburgh	12	12	4	2	—	1	—	—	31
Selkirk	4	1	1	—	1	1	—	—	8
Shetland	1	1	3	6	1	—	—	—	12
Stirling	1	3	7	3	5	3	2	—	24
Sutherland	1	3	6	3	—	—	—	—	13
Wigtown	2	1	10	4	1	—	—	—	18
Divided Districts.									
Aberdeen and Kincardine	—	—	—	—	—	—	—	1	1
Argyll and Inverness	—	1	—	—	—	—	—	—	1
Ayr and Renfrew	—	—	1	—	—	—	—	—	1
Banff and Elgin	—	—	—	1	—	—	—	—	1
Berwick and Roxburgh	—	1	—	—	—	—	—	—	1
Clackmannan, Perth, and Kinross	1	—	—	—	—	—	—	—	1
Dumbarton & Stirling	—	—	—	—	1	—	—	—	1
Edinburgh and Linlithgow	—	—	—	—	1	—	—	—	1
Inverness and Nairn	—	—	1	—	—	—	—	—	1
Kirkcudbright and Wigtown	1	—	—	—	—	—	—	—	1
Lanark and Renfrew	—	—	—	—	—	—	2	—	2
Perth and Stirling	—	1	—	—	—	—	—	—	1
Roxburgh and Selkirk	—	—	—	1	—	—	—	—	1
Peebles and Selkirk	—	1	—	—	—	—	—	—	1

TABLE A23.—REGISTRATION DISTRICTS, BURGHAL AND LANDWARD.

Counties.	Entirely Burghal.	Partly Burghal.	Entirely Landward.	Total.
SCOTLAND	**38**	**212**	**834**	**1,084**
Aberdeen	4	8	85	97
Argyll	—	6	53	59
Ayr	1	17	40	58
Banff	1	8	19	28
Berwick	—	4	29	33
Bute	1	1	7	9
Caithness	—	2	9	11
Clackmannan	—	4	1	5
Dumbarton	—	7	7	14
Dumfries	—	7	39	46
Edinburgh	8	6	22	36
Elgin	—	7	15	22
Fife	1	28	38	67
Forfar	4	10	45	59
Haddington	—	6	18	24
Inverness	—	2	47	49
Kincardine	—	6	15	21
Kinross	—	1	4	5
Kirkcudbright	—	9	22	31
Lanark	16	14	43	73
Linlithgow	1	6	9	16
Nairn	—	1	3	4
Orkney	—	2	22	24
Peebles	—	2	13	15
Perth	—	12	69	81
Renfrew	—	8	14	22
Ross and Cromarty	—	6	34	40
Roxburgh	—	3	29	32
Selkirk	—	2	5	7
Shetland	—	1	22	23
Stirling	—	8	20	28
Sutherland	—	1	16	17
Wigtown	1	3	13	17
Divided Districts.				
Argyll and Inverness	—	1	1	2
Banff and Elgin	—	—	1	1
Dumfries and Kirkcudbright	—	—	1	1
Edinburgh and Linlithgow	—	—	1	1
Inverness and Nairn	—	—	1	1
Kirkcudbright and Wigtown	—	—	1	1
Lanark and Renfrew	—	2	—	2
Peebles and Selkirk	—	—	1	1
Roxburgh and Selkirk	—	1	—	1

TABLE A24.—POPULATION OF REGIMENTAL DISTRICTS.

FIRST, OR HIGHLAND DISTRICT.

Regimental District.	Males.	Females.	Total.
Dundee City	73,241	91,763	165,004
42nd—County of Fife	132,133	135,606	267,739
,, Perth	58,364	65,978	124,342
,, Forfar (*less City of Dundee*)	53,397	63,016	116,413
Total	243,894	264,600	508,494
72nd—County of Orkney	12,251	13,646	25,897
,, Shetland	12,589	15,322	27,911
,, Caithness	15,156	16,854	32,010
,, Sutherland	9,861	10,318	20,179
,, Ross and Cromarty	38,763	38,601	77,364
,, Nairn	4,330	4,989	9,319
,, Elgin	20,493	22,934	43,427
Total	113,443	122,664	236,107
75th—County of Aberdeen	147,357	164,820	312,177
,, Banff	29,755	31,647	61,402
,, Kincardine	19,760	21,248	41,008
Total	196,872	217,715	414,587
79th—County of Inverness	42,440	44,832	87,272
91st—County of Stirling	82,335	78,656	160,991
,, Clackmannan	14,657	16,464	31,121
,, Kinross	3,617	3,910	7,527
,, Dumbarton	69,718	70,113	139,831
,, Renfrew (*less City of Glasgow*)	151,639	162,876	314,515
,, Argyll	35,426	35,476	70,902
,, Bute	8,009	10,177	18,186
Total	365,401	377,672	743,073

SECOND, OR LOWLAND DISTRICT.

Regimental District.	Males.	Females.	Total.
Edinburgh—Edinburgh City	143,436	176,882	320,318
Leith Burgh	38,981	41,507	80,488
Total	182,417	218,389	400,806
Glasgow—Glasgow City	381,304	403,192	784,496
Govan Burgh	45,617	43,988	89,605
Partick Burgh	32,470	34,379	66,849
Total	459,391	481,559	940,950
1st—County of Edinburgh (*less City of Edinburgh and Burgh of Leith*)	53,010	53,850	106,860
,, Linlithgow	42,727	37,428	80,155
,, Haddington	21,463	21,791	43,254
,, Peebles	7,066	8,192	15,258
Total	124,266	121,261	245,527
21st—County of Ayr	130,196	138,141	268,337
,, Wigtown	15,078	16,920	31,998
Total	145,274	155,061	300,335
25th—County of Berwick	14,192	15,451	29,643
,, Roxburgh	21,583	25,609	47,192
,, Selkirk	11,332	13,269	24,601
,, Dumfries	35,024	37,801	72,825
,, Kirkcudbright	18,069	20,298	38,367
Total	100,200	112,428	212,628
26th and 71st—County of Lanark (*less City of Glasgow and Burghs of Govan and Partick*)	262,000	244,121	506,121

B.—DENSITY OF POPULATION.

The density of population in Scotland, and in the counties, burghs, and parishes, is given in Tables V., VII., and X.—the density in the case of Scotland and that of the counties being expressed as persons per square mile, and number of acres to each person, in the case of the burghs as persons per acre, and in the case of the parishes as persons to each hundred acres.

Scotland.—The area of Scotland comprises 19,070,466 acres, and as the total population amounts to 4,760,904, the average number of persons to each hundred acres is 25. The area included in the burghs amounts to 154,338 acres, and as the burghal population is 3,140,419, the density in the burghs taken collectively is 2,035 persons per 100 acres, or approximately 20 persons per acre. The total acreage in the extra-burghal portions of Scotland is 18,916,128, and as the extraburghal population is 1,620,485, the density in these portions of the country is 86 per 1,000 acres, or approximately 9 per 100 acres.

Density may also be expressed conversely as the number of acres to each person; and that of Scotland is found to be 4 acres to each person, of the burghs one-twentieth of an acre to each person, and of the extraburghal portions of Scotland, 11½ acres to each person.

Counties.—In the counties—including the burghs situated within them—the density of population varies from 257 persons to the 100 acres in Lanark, 217 in Midlothian, 205 in Renfrew, 104 in Linlithgow, 89 in Clackmannan, and 89 in Dumbarton, to 2 persons to the 100 acres in Sutherland, 3 in Inverness, 4 in Ross and Cromarty, 4 in Argyll, 7 in Peebles, and 7 in Kirkcudbright. In 10 counties this proportion is less than 10 to 100 acres; in 11 counties, more than 10 but less than 20; in 2, more than 20 but less than 30; in 1, more than 30 but less than 40; in 2, more than 50 but less than 60; in 3, more than 80 but less than 90; and in 4, more than 100. (*Table* A5.)

Extraburghal Districts.—In the extraburghal portions of the counties, this ratio varies from 63 in Linlithgow, 56 in Lanark, 56 in Renfrew, 36 in Dumbarton, and 34 in Edinburgh and Fife, to 1·5 in Sutherland, 2·3 in Inverness, 2·4 in Argyll, 2·5 in Selkirk, 3·2 in Peebles, and 3·3 in Ross and Cromarty. In 10 counties this figure is less than 5; in 14, more than 5 but less than 10; in 1, more than 10 but less than 15; in 1, more than 15 but less than 20; in 1, more than 25 but less than 30; in 3, more than 30 but less than 35; in 1, more than 35 but less than 40; and in 3, more than 40.

Parishes.—The density of population in the parishes varies from 5,417 persons to 100 acres in Govan; 5,306 in Leith, 4,731 in Stranraer, 3,876 in Glasgow, 3,539 in Anstruther-Easter, and 3,066 in Dundee, to 0·5 in Laggan, Lochlee, and Kintail, and 0·6 in Contin, Glenshiel, Tweedsmuir, Ardgour, and Jura. In 112 parishes there are less than 3 persons to 100 acres; in 89, more than 3 but less than 5; in 203, more than 5 but less than 10; in 191, more than 10 but less than 20; in 135, more than 20 but less than 50; in 57, more than 50 but less than 100; in 54, more than 100 but less than 300; in 15, more than 300 but less than 500; in 3, more than 500 but less than 1,000; and in 15, more than 1,000. Of the parishes in which there are less than 3 persons to 100 acres, 22 are in Argyll, 16 in Inverness, 11 in Sutherland, and 10 in Ross and Cromarty, while there are no such parishes in Bute, Edinburgh, Fife, Haddington, Linlithgow, Orkney, Renfrew, and Shetland. Of the parishes with more than 1,000 persons to 100 acres, 4 are in Lanark, 2 in Edinburgh, and 2 in Renfrew. (*Tables* B1 and B2.)

Burghs.—The average density of population in all burghs is found to be 20 persons to the acre. The maximum density is found in Pollokshaws, 77·9; Partick, 69·9; Govan, 68·8; Glasgow, 61·9; Leith, 53·1; and Prestonpans, 46·9; and the minimum density in Culross, 0·3; Dornoch, 0·6; Wigtown, 0·6; Gatehouse, 1·0; Cove and Kilcreggan, 1·9; and Fortrose, 1·9. In 5 burghs there are more than 50 persons to the acre; in 1, more than 45 but less than 50; in 1, more than 40 but less than 45; in 3, more than 35 but less than 40; in 6, more than 30 but less than 35; in 11, more than 25 but less than 30; in 19, more than 20 but less than 25; in 18, more than 15 but less than 20; in 37, more than 10 but less than 15; in 70, more than 5 but less than 10; and in 34, less than 5. Of the 34 burghs in which there are less than 5 persons to the acre, 27 are small and have populations of less than 2,000, while 7 have populations of more than this amount. These seven, and the number of persons to the acre in them,

are—Prestwick, 4·7; Melrose, 4·4; Kelso, 4·1; Bridge of Allan, 4·0; Auchterarder, 3·9; Rothesay, 3·8; and Castle Douglas, 3·2.

The eighteen most populous of the burghs, those with populations of 30,000 and over, arranged in order of density of population are—Partick, 69·9; Govan, 68·8; Glasgow, 61·9; Leith, 53·1; Dundee, 34·2; Motherwell, 30·5; Edinburgh, 29·4; Hamilton, 29·0; Clydebank, 28·2; Greenock, 27·3; Kilmarnock, 27·2; Aberdeen, 25·9; Paisley, 24·2; Coatbridge, 23·5; Kirkcaldy, 22·7; Falkirk, 20·1; Ayr, 16·5; and Perth, 11·6.

TABLE B1.—NUMBER OF PARISHES OF DIFFERENT ACREAGE.

Counties.	Number of Parishes and Area in Acres.							
	Under 10,000.	10,000 and under 25,000.	25,000 and under 50,000.	50,000 and under 75,000.	75,000 and under 100,000.	100,000 and under 200,000.	200,000 and over.	Total.
SCOTLAND	**404**	**282**	**103**	**32**	**19**	**28**	**6**	**874**
Aberdeen	35	40	4	1	1	1	—	82
Argyll	2	6	17	6	5	3	—	39
Ayr	14	24	5	1	—	—	—	44
Banff	9	9	3	—	1	—	—	22
Berwick	23	7	2	—	—	—	—	32
Bute	3	1	1	1	—	—	—	6
Caithness	—	4	4	—	—	2	—	10
Clackmannan	5	—	—	—	—	—	—	5
Dumbarton	5	6	1	—	—	—	—	12
Dumfries	14	22	7	—	—	—	—	43
Edinburgh	19	7	1	—	—	—	—	27
Elgin (or Moray)	9	7	2	1	—	—	—	19
Fife	56	4	—	—	—	—	—	60
Forfar	39	10	2	2	—	—	—	53
Haddington	20	4	—	—	—	—	—	24
Inverness	2	2	5	5	7	9	2	32
Kincardine	12	4	3	—	—	—	—	19
Kinross	3	2	—	—	—	—	—	5
Kirkcudbright	5	18	3	1	1	—	—	28
Lanark	17	16	5	1	—	—	—	39
Linlithgow	8	2	—	—	—	—	—	10
Nairn	1	1	2	—	—	—	—	4
Orkney	10	10	1	—	—	—	—	21
Peebles	3	10	1	—	—	—	—	14
Perth	36	19	7	6	—	2	1	71
Renfrew	7	7	—	—	—	—	—	14
Ross and Cromarty	8	7	5	3	3	5	2	33
Roxburgh	16	9	3	1	—	—	—	29
Selkirk	1	4	2	—	—	—	—	7
Shetland	2	2	7	1	—	—	—	12
Stirling	12	7	3	—	—	—	—	22
Sutherland	—	2	1	2	1	6	1	13
Wigtown	4	8	5	—	—	—	—	17
Divided Parishes.								
Aberdeen and Kincardine	1	—	—	—	—	—	—	1
Edinburgh and Linlithgow	1	—	—	—	—	—	—	1
Inverness and Nairn	—	1	—	—	—	—	—	1
Lanark and Renfrew	2	—	—	—	—	—	—	2
Roxburgh and Selkirk	—	—	1	—	—	—	—	1

TABLE B2—CIVIL PARISHES—Density per 100 Acres.

Counties.	Number of Parishes and Density.											Average No. of Persons per 100 acres.
	Under 3 Persons per 100 acres.	3 and under 5.	5 and under 10.	10 and under 20.	20 and under 50.	50 and under 100.	100 and under 300.	300 and under 500.	500 and under 1,000.	1,000 and over.	Total.	
SCOTLAND .	**112**	**89**	**203**	**191**	**135**	**57**	**54**	**15**	**3**	**15**	**874**	**25**
Aberdeen . .	2	6	20	39	10	3	2	—	—	—	82	13
Argyll . . .	22	7	5	2	3	—	—	—	—	—	39	4
Ayr . . .	1	3	2	10	14	7	6	1	—	—	44	37
Banff . . .	2	1	5	7	4	2	1	—	—	—	22	15
Berwick . .	2	4	11	10	4	—	1	—	—	—	32	10
Bute . . .	—	1	2	1	1	—	—	1	—	—	6	13
Caithness . .	2	2	3	1	2	—	—	—	—	—	10	7
Clackmannan .	—	—	—	—	2	2	1	—	—	—	5	89
Dumbarton .	2	—	1	—	2	1	5	1	—	—	12	89
Dumfries . .	4	8	15	11	3	1	1	—	—	—	43	11
Edinburgh .	—	3	1	4	7	2	6	2	—	2	27	218
Elgin (or Moray) . .	1	1	6	6	2	3	—	—	—	—	19	14
Fife . . .	—	—	6	12	18	10	10	3	—	1	60	83
Forfar . . .	4	3	18	14	6	2	5	—	—	1	53	50
Haddington .	—	2	7	4	7	2	1	1	—	—	24	25
Inverness . .	16	8	3	3	—	2	—	—	—	—	32	3
Kincardine .	1	—	6	7	4	—	1	—	—	—	19	12
Kinross . .	—	—	3	1	1	—	—	—	—	—	5	14
Kirkcudbright	5	5	12	2	3	1	—	—	—	—	28	7
Lanark . .	4	2	6	5	5	4	4	4	1	4	39	251
Linlithgow .	—	—	—	—	3	4	3	—	—	—	10	106
Nairn . . .	2	—	1	—	—	1	—	—	—	—	4	9
Orkney . .	—	1	10	8	2	—	—	—	—	—	21	11
Peebles . .	3	7	2	1	1	—	—	—	—	—	14	7
Perth . . .	8	8	25	14	12	2	1	—	—	1	71	8
Renfrew . .	—	—	1	1	5	2	1	—	2	2	14	193
Ross and Cromarty	10	6	4	7	5	1	—	—	—	—	33	4
Roxburgh . .	4	4	11	7	1	1	1	—	—	—	29	11
Selkirk . .	3	2	—	—	1	—	1	—	—	—	7	14
Shetland . .	—	3	7	1	—	1	—	—	—	—	12	8
Stirling . .	2	1	2	4	6	2	3	1	—	1	22	56
Sutherland .	11	—	2	—	—	—	—	—	—	—	13	2
Wigtown . .	1	1	5	8	1	—	—	—	—	1	17	10
Divided Parishes.												
Aberdeen and Kincardine .	—	—	—	—	—	—	—	—	—	1	1	2,594
Edinburgh and Linlithgow .	—	—	—	—	—	1	—	—	—	—	1	66
Inverness and Nairn . .	—	—	1	—	—	—	—	—	—	—	1	6
Lanark and Renfrew .	—	—	—	—	—	—	—	1	—	1	2	813
Roxburgh and Selkirk . .	—	—	—	1	—	—	—	—	—	—	1	17

TABLE B3.—NUMBER OF BURGHS OF DIFFERENT ACREAGE.

Counties.	Number of Burghs and Area in Acres.								
	Under 50.	50 and under 100.	100 and under 200.	200 and under 300.	300 and under 400.	400 and under 500.	500 and under 700.	700 and under 1,000.	1,000 and over.
SCOTLAND .	**4**	**9**	**24**	**32**	**25**	**30**	**21**	**23**	**37**
Aberdeen .	—	—	—	4	3	1	2	—	—
Argyll . .	—	1	1	—	—	1	—	2	1
Ayr . .	—	—	1	1	2	5	1	2	4
Banff . .	—	1	—	3	3	—	1	1	—
Berwick .	—	—	2	2	—	—	—	—	—
Bute . .	—	—	—	—	—	—	—	1	1
Caithness .	—	—	—	—	—	—	1	—	1
Clackmannan	—	—	—	3	—	—	—	1	—
Dumbarton .	—	—	—	—	1	1	—	1	3
Dumfries .	—	—	1	1	3	1	—	1	—
Edinburgh .	1	—	3	1	—	—	—	1	2
Elgin (or Moray) .	—	—	1	—	—	2	2	1	—
Fife . .	1	2	7	4	4	3	3	1	3
Forfar . .	—	—	—	—	2	—	1	2	4
Haddington .	1	2	1	—	1	1	1	—	—
Inverness .	—	—	1	—	—	1	—	—	1
Kincardine .	—	—	—	1	1	—	2	—	—
Kinross .	—	—	—	1	—	—	—	—	—
Kirkcudbright	—	—	1	1	—	1	1	1	1
Lanark . .	—	1	—	—	—	—	1	3	5
Linlithgow .	—	1	—	2	—	3	—	—	—
Nairn . .	—	—	—	—	—	1	—	—	—
Orkney . .	—	—	—	—	—	2	—	—	—
Peebles . .	—	—	—	—	1	1	—	—	—
Perth . .	1	—	2	4	1	1	1	1	1
Renfrew .	—	—	1	—	2	1	1	—	3
Ross and Cromarty .	—	1	1	1	—	1	2	—	—
Roxburgh .	—	—	—	—	—	2	—	2	—
Selkirk . .	—	—	—	—	—	—	1	1	—
Shetland .	—	—	—	1	—	—	—	—	—
Stirling .	—	—	—	1	—	1	—	1	3
Sutherland .	—	—	—	—	—	—	—	—	1
Wigtown .	—	—	1	1	1	—	—	—	1
Divided Burghs.									
Aberdeen and Kincardine	—	—	—	—	—	—	—	—	1
Lanark and Renfrew .	—	—	—	—	—	—	—	—	1

TABLE B4.—NUMBER OF BURGHS OF VARIOUS DENSITIES OF POPULATION.

Counties.	Density: Number of Persons per Acre.										
	Under 5.	5 and under 10.	10 and under 15.	15 and under 20.	20 and under 25.	25 and under 30.	30 and under 35.	35 and under 40.	40 and under 45.	45 and under 50.	50 and over.
SCOTLAND . .	**34**	**70**	**37**	**18**	**19**	**11**	**6**	**3**	**1**	**1**	**5**
Aberdeen . .	3	4	1	1	1	—	—	—	—	—	—
Argyll . . .	1	4	1	—	—	—	—	—	—	—	—
Ayr	1	8	3	2	—	2	—	—	—	—	—
Banff . . .	1	5	2	1	—	—	—	—	—	—	—
Berwick . . .	—	3	1	—	—	—	—	—	—	—	—
Bute . . .	2	—	—	—	—	—	—	—	—	—	—
Caithness . .	—	2	—	—	—	—	—	—	—	—	—
Clackmannan . .	—	1	1	2	—	—	—	—	—	—	—
Dumbarton . .	1	1	2	1	—	1	—	—	—	—	—
Dumfries. . .	1	3	2	1	—	—	—	—	—	—	—
Edinburgh . .	—	—	—	1	4	2	—	—	—	—	1
Elgin (or Moray) .	2	4	—	—	—	—	—	—	—	—	—
Fife . . .	5	11	3	3	3	—	2	1	—	—	—
Forfar . . .	—	4	3	1	—	—	1	—	—	—	—
Haddington . .	—	2	2	—	1	—	—	1	—	1	—
Inverness . .	1	—	2	—	—	—	—	—	—	—	—
Kincardine . .	2	1	1	—	—	—	—	—	—	—	—
Kinross . . .	—	—	1	—	—	—	—	—	—	—	—
Kirkcudbright . .	3	3	—	—	—	—	—	—	—	—	—
Lanark . . .	—	—	1	—	3	2	2	—	—	—	2
Linlithgow . .	1	—	1	1	1	1	—	1	—	—	—
Nairn . . .	—	—	1	—	—	—	—	—	—	—	—
Orkney . . .	1	1	—	—	—	—	—	—	—	—	—
Peebles . . .	—	1	1	—	—	—	—	—	—	—	—
Perth . . .	2	6	3	1	—	—	—	—	—	—	—
Renfrew . . .	—	1	—	—	3	1	1	—	1	—	1
Ross and Cromarty	2	1	3	—	—	—	—	—	—	—	—
Roxburgh . .	2	1	—	—	1	—	—	—	—	—	—
Selkirk . . .	—	—	1	1	—	—	—	—	—	—	—
Shetland . .	—	—	—	—	1	—	—	—	—	—	—
Stirling . . .	1	1	1	1	1	1	—	—	—	—	—
Sutherland . .	1	—	—	—	—	—	—	—	—	—	—
Wigtown . .	1	2	—	1	—	—	—	—	—	—	—
Divided Burghs.											
Aberdeen and Kincardine . . .	—	—	—	—	—	1	—	—	—	—	—
Lanark and Renfrew	—	—	—	—	—	—	—	—	—	—	1

C.—AGE DISTRIBUTION AND CONJUGAL CONDITION OF THE POPULATION.

Age Distribution.

THE age distribution of the population has been fully and elaborately tabulated. In the county and city parts of the first volume there are given the distributions by single years of age, of the populations of the counties and cities and of all burghs with populations exceeding 20,000; and by quinquennial age groups, of the populations of all burghs and parishes. The distribution of young persons less than twenty years of age is also given in that volume by single ages for all school board districts. The tabulations given in the present volume consist of a single ages distribution of the entire population of Scotland, and of quinquennial age group distributions of the populations of the counties and of the county public health districts. The ages of the population are also tabulated in conjunction with their occupations and birthplaces. (*Tables* XXIII., XXIV., *and* XXV.)

A comparison between the age distribution of the population of this census and that of the population of 1901 brings out the fact that, although there has been an increase in the total population, a proportionate increase is not found in all age groups. Taking the figures relative to the two sexes together, it is found that large intercensal increases are found in some age periods, small increases in others, and decreases in a few. The largest of these increases are in age groups over 35 but under 40, 46,733, or 16·8 per cent.; over 30 but under 35, 40,329, or 12·8 per cent.; over 45 but under 50, 32,198, or 15·4 per cent.; and over 40 but under 45, 30,348, or 12·4 per cent. Decreases are found in age group over 20 but under 25, 13,807, or 3·2 per cent.; and in age group under 5, 288, or 0·1 per cent. Very similar changes are found in the figures of the sexes taken separately. (*Table* C1.)

In the male population, the largest intercensal quinquennial age group increases are found in age groups between 30 and 55, the maximum being in age group over 35 but under 40, and amounting to 24,944, or 18·8 per cent.; while decreases are found in age group under 5, and in age group over 20 but under 25, the former being small, amounting to only 104, but the latter being comparatively large, 8,621, or 4·1 per cent. Small decreases are also found in age groups of over 95. (*Table* C2.)

In the female population, the ascertained intercensal changes are very similar, for here also the largest increases are found in age groups between 30 and 55, and decreases are found in age group under 5, and in age group over 20 but under 25. The maximum increases are found in age group over 35 but under 40, 21,789, or 15·6 per cent., and in age group over 30 but under 35, 21,056, or 12·8 per cent. The decrease in age group under 5 is small, being only 84, but that in age group over 20 but under 25 is relatively large, being 5,186, or 2·3 per cent. In the female population, small decreases are also found in age group over 60 but under 65, amounting to 372, or 0·5 per cent., and in age group over 100, amounting to 15, or 44·1 per cent. (*Table* C2.)

That there should be a decrease in the female age group over 60 but under 65, without there being a similar decrease in the corresponding male age group, might at first sight suggest that the age distribution of the two sexes had at this period been modified in different manners, but a closer scrutiny shows that this is not the case, for in the male age group over 60 but under 65 the recorded increase is small compared with those of the immediately younger and older age groups. This suggests that, whatever may be the reason for the apparent decrease in the corresponding female age group, the same factor has been at work in the male population. In male age group over 55 but under 60 there is an observed increase of 20·6 per cent., and in age group over 65 but under 70, one of 24·7 per cent., while that in age group over 60 but under 65 is only 7·9 per cent. The relatively small increase in the male sex in age group over 60 but under 65, and the decrease in the corresponding female age group, both being followed by relatively large

increases in age groups over 65 but under 70, and over 70 but under 75, suggest that the returned ages of these periods require explanation, or at least that there has been some influence tending either to correct mis-statement in the returns of 1901 or to introduce it in the returns of this census. It may be that the passing of the Old Age Pensions Act, which took place between the two censuses, is not unconnected with it.

The unequal distribution into age groups of the intercensal increase is better demonstrated by figures showing the relative numbers per million of the population in the age groups of this census compared with those of the previous census. This comparison is made in Table C5, and on the figures there given Charts 1 and 2 are constructed. In the male sex the ratios per million of the total population are found to be less now than ten years ago in all age groups of under 30, by quantities varying between 9·9 per cent. in age group over 20 but under 25, and 6·1 per cent. in age group under 5, to 2·7 per cent. in age group over 10 but under 15, and 2·8 per cent. in age group over 5 but under 10. On the other hand, the numbers in all male age groups of over 30 but under 80 are found to have increased, the maximum increases being in age groups over 65 but under 70, 17·2 per cent., and in age group over 70 but under 75, 14·9 per cent. Each million of the total population is found now to contain 16,145 fewer males under 30, but 15,033 more males over 30, than was the case in 1901. (*Table* C5.)

The results are similar with the numbers per million of the total population found in the female age groups. In all the female age groups of under 30 decreases are found, and in all age groups of over 30, those over 60 but under 65, and over 80 but under 85 excepted, increases are found. The largest relative decreases under 30 are found in age group over 20 but under 25, 8·2 per cent., and age group under 5, 6·1 per cent. The largest increases over 30 are found in age group over 70 but under 75, 19·2 per cent., and in age group over 65 but under 70, 10·2 per cent. The decrease of females in age group over 60 but under 65 amounts to 1,028 per million of the total population, and, as already hinted, is probably not very reliable, because it is apparently compensated by the relatively large increases in the next two older age groups. Taken collectively, female age groups of under 30 are found to have 12,638 fewer per million of the general population than was the case in 1901, while those of over 30 have 13,750 more. (*Table* C5.)

A discussion of the significance of these figures is, perhaps, out of place in a census report, but they seem to claim special attention from those who may care to use the figures for economic or scientific purposes, as the changed age distribution of the population must necessarily have an important bearing on the question of the demographic rates for which these figures furnish the basis. The shortage of people of both sexes of ages between 20 and 30 may be expected to reduce the marriage rate; and a reduced marriage rate, more especially when combined, as it is, with an advancing average age at marriage, will tend to reduce the birth-rate. Again, the reduced number of children in the population will tend to lessen the death-rate, children of tender years being subject to a death-rate of more than average amount.

The following are a few remarks on some specially selected age groups of the population, these age groups being selected on account of their administrative importance or of some other special interest attached to them :—

(1) Children of compulsory school age—over 5 but under 14—number 908,681, and constitute 19·1 per cent. of the total population; and are 41,773, or 4·8 per cent., more than in 1901, when they constituted 19·4 per cent. of the total. Thus, although children of these ages have increased in number in the intercensal period, their ratio to the total population is less in 1911 than in 1901.

(2) Of the total population, 2,087,272, or 43·8 per cent., are under 21 years of age, and 2,673,632, or 56·2 per cent., over that age. Of the male population, 1,049,737, and of the female, 1,037,535, are under 21 years of age, while 1,259,102 of the male and 1,414,530 of the female are over that age. In the male population, persons under 21 constitute 45·5 per cent., and persons over 21, 54·5 per cent., of the total; in the female population, persons under 21 constitute 42·3 per cent., and persons over 21, 57·7 per cent., of the total. Males of less than 21 years of age exceed in number females of under 21 by 12,202, or 1·2 per cent., but females of over 21 exceed in number males of over 21 by 155,428, or 12·3 per cent.

(3) Persons of 70 years of age and upwards number 152,898, of whom 59,044 are male and 93,854 female. Persons of these ages constitute 3·2 per cent. of the total population, the percentage in the male sex being 2·6 and in the female 3·8. Females of 70 years and over outnumber males of these ages by 34,810, or 59·0 per cent. In 1901, persons of 70 years of age and upwards numbered 129,674, males numbering 51,133 and females 78,541; compared with these figures, males of these ages are now 7,911, or 15·5 per cent., more, females 15,313, or 19·5 per cent., more, and the two sexes together, 23,224, or 17·9 per cent., more.

(4) In all quinquennial age groups of under 20 the males exceed in number the females, but in all quinquennial age groups of over 20 the females exceed the males. This is perhaps best shown by considering the sex ratios of the age groups. In those under 20 this ratio varies between 98·2 females to each 100 males, to 99·5 to 100; but in those over 20 the ratio is found generally to increase as the age increases, though subject to some fluctuations. In age group over 20 but under 25 the ratio is 107·9 to 100, and in age group over 25 but under 30 it is 111·9 to 100; in age group over 30 but under 35 it falls to 108·9, and in age group over 35 but under 40 to 106·0. After age 40 the ratio increases steadily, rising to 109·1 to 100 in age group over 45 but under 50; to 110·2 in age group over 55 but under 60; exceeding 120 to 100 in age group over 65 but under 70; exceeding 150 to 100 in age group over 70 but under 75; exceeding 200 to 100 in age group over 85 but under 90; and exceeding 300 to 100 in age group over 95 but under 100.

(5) The total number of reputed centenarians returned is 24, of whom 5 were males and 19 females; in 1901 they numbered 41, of whom 7 were males and 34 females. These figures, however, are not very reliable, for experience shows that a considerable proportion of old people, probably from ignorance of the facts, overstate their ages.

Distribution by Single Ages.—The tabulation of the ages of the population in this census differs from those of the more recent censuses of Scotland in that it has been done by single ages in addition to quinquennial age periods. In the census report of 1871 a similar tabulation by single ages was given, but this was not repeated in the censuses of 1881, 1891, and 1901. Although a tabulation by single ages must of necessity carry a very considerable amount of error, it is not without interest and value, the latter more especially by providing statisticians, and others interested, with the crude material, and thus supplying them with data for any further research or deductions—scientific or other—that may appeal to them. (*Table* XXIII.)

The single age tabulation provides a means of examining and testing the reliability of the statements of age, and of allocating errors of statement. This is done by comparing a graduated or smoothed table of ages with the crude or ungraduated one. Thanks are due to Mr R. M. Hunter, Secretary to the Faculty of Actuaries in Scotland, who very kindly consented to graduate the crude figures for the purposes of this report, and has supplied the figures appearing in Tables C8 and C9 on pp. lx. and lxi. Tracings showing the recorded ages of the population, male and female, and comparing them with Mr Hunter's graduated figures, are to be seen in Charts 3 and 4, which follow page liv.

A general scrutiny of these figures and charts shows that in ages under 30 the crude returns do not differ widely from the graduated returns, but that after this age the differences become greater. Under 30, the errors in statement of age—the differences between the crude and the graduated numbers at each age—range, among males, between an excess in the crude figures at age 18 amounting to 1,821, or 4·0 per cent., and a deficit at age 1 amounting to 2,015, or 3·7 per cent. After age 30, the errors become greater, and range between an excess of 4,852, or 16·6 per cent., at age 40, and a deficit of 4,621, or 16·4 per cent., at age 41. Large errors of excess in the male population are also found at age 30, 3,975, or 11·3 per cent.; at age 38, 2,292, or 7·5 per cent.; at age 45, 2,240, or 9·4 per cent.; at age 48, 1,591, or 7·1 per cent.; at age 50, 4,386, or 20·6 per cent.; at age 56, 1,505, or 9·2 per cent.; and at age 60, 2,713, or 20·0 per cent. Relatively to the number enumerated, the error at age 50 is the greatest, amounting to 20·6 per cent., while the next greatest is at age 60, amounting to 20·0 per cent. Over and above the large error of deficit found at age 41, large deficits are also found among the males at age 31, 2,835, or 8·2 per cent.; at age 33, 1,972, or 5·9 per cent.; at age 37, 2,127, or 6·8 per cent.; at age 43, 2,103, or 8·1 per cent.; at age 51, 3,214, or 15·6 per cent.; and at age 61, 1,983, or 15·5 per cent. Relatively to the number enumerated, the deficits are highest at ages 41 and 51, at which they are 16·4 and 15·6 per cent. respectively.

The figures relative to the female population show very similar results, for the errors in ages under 30 are comparatively small, while those at older ages are in some cases of very considerable amount. Under 30, these errors vary between an excess of 1,858, or 3·5 per cent., at age 2, and a deficit of 1,624 at age 27. At ages 30 and over the errors vary between an excess of 4,423, or 14·4 per cent., at age 40, and a deficit of 5,073, or 17·0 per cent., at age 41. Other large errors of excess are found at age 30, 3,925, or 10·1 per cent.; age 38, 2,142, or 6·6 per cent.; age 48, 1,872, or 7·7 per cent.; age 50, 4,262, or 18·3 per cent.; and age 60, 3,261, or 21·2 per cent.: while large errors of deficit are found at age 31, 3,491, or 9·2 per cent.; at age 37, 2,051, or 6·2 per cent.; at age 51, 4,279, or 19·0 per cent.; at age 61, 2,710, or 18·4 per cent.; and at age 71, 1,676, or 16·4 per cent. Relatively to the numbers enumerated, the largest female error of excess is at age 60, which is 21·2 per cent., and the largest error of deficit is at age 51, which amounts to 19·0 per cent.

A scrutiny of Charts 3 and 4 shows that the errors in statement of age have in general a similar and systematic incidence in the two sexes, for in both the largest errors of excess are found in the ages that have a cipher for the unit's digit, and smaller though considerable errors in excess are found in the ages that have an 8, a 2, or a 6 as the unit's digit, while the principal errors in deficit are found in ages with 1 as the unit's digit, and smaller though very constant errors in those with 7 or 9 as that digit. The curves also suggest that the most frequent misstatement of age is a deduction of one year when the true age is 31, 41, 51, or 61. A further examination of these charts, and of the corresponding figures, gives support to the established statistical method of grouping ages in decennial periods of over and under ages with 5 as the unit's digit, in preference to periods of over and under ages with 0 as the unit's digit, as the greater errors of misstatement occur in the middle of the former periods, but are gathered round the points where the latter periods meet.

A scrutiny of the single ages tabulation of 1871 shows a close agreement between the errors it carried and those found in the census of 1911, but with this difference, that the errors in the figures of 1871 were relatively much greater. The figures then published show the same large errors in excess at ages with a cipher as the unit's digit, and the same smaller errors in excess at ages with 8, 2, or 6 as the unit's digit, while large errors in deficit are in the same way found at ages with 1, and considerable errors in deficit at ages with 7 or 9 as the unit's digit. Thus, whatever may be the causes which now lead to misstatement of age, it is reasonable to assume that the same causes were largely effective forty years ago.

Conjugal Conditions.

The condition as to marriage of the population has been tabulated in conjunction with their ages, and the results may be seen in Tables XXIII. and XXIV.

Of the male population of fifteen years of age and upwards, 708,533, or 46·1 per cent., are bachelors, 743,747, or 48·4 per cent., husbands, and 82,612, or 5·4 per cent., widowers, while the conjugal condition of 1,126, or 0·1 per cent., was not stated. Of the female population of these ages, 742,955, or 44·0 per cent., are spinsters, 762,835, or 45·2 per cent., wives, and 181,497, or 10·7 per cent., widows; while the conjugal condition of 962, or 0·1 per cent., was not stated. Compared with the corresponding figures of 1901, bachelors are 40,859, or 6·1 per cent., more; husbands, 66,369, or 9·8 per cent., more; widowers, 9,871, or 13·6 per cent., more; spinsters, 49,531, or 7·1 per cent., more; wives, 72,456, or 10·5 per cent., more; and widows, 6,092, or 3·5 per cent., more. (*Tables* C10 *and* C11.)

Spinsters of fifteen years of age and upwards exceed bachelors in number by 34,422, or 4·9 per cent.; wives exceed husbands by 19,088, or 2·6 per cent.; and widows exceed widowers by 98,885, or 119·7 per cent. In 1901, spinsters exceeded bachelors by 25,750, wives exceeded husbands by 13,001, and widows exceeded widowers by 102,664. Thus, during the intercensal period, the excess of spinsters over bachelors and of wives over husbands has increased, while the excess of widows over widowers has decreased.

Bachelors of 30 years of age and upwards number 191,513, and spinsters of these ages, 244,640, the latter being 53,127, or 27·7 per cent., more than the former. At

age 45 and over, the excess of spinsters over bachelors amounts to 44,139, or 69·3 per cent., and at age 60 and over to 23,596, or 122·8 per cent.

In quinquennial age groups, the highest proportion of married men is found in age group over 45 but under 50, where it amounts to 77·1 per cent. of the total, the bachelors constituting 16·9 per cent., and the widowers 5·9 per cent., of the total. In younger age groups, bachelors, and in older age groups, widowers, are relatively more numerous. In age group over 20 but under 25, husbands constitute 11·4 per cent. of the total; in age group over 25 but under 30, they exceed 40 per cent. of the total; and in age groups between 35 and 65, they exceed 70 per cent.; but after 65 this proportion is a declining one, falling below 60 per cent. in age group 70 to 74, below 50 per cent. in age group over 75 but under 80, below 30 per cent. in age group over 85 but under 90. In age groups of over 70 more than 30 per cent., and in age groups of over 80 more than 50 per cent., of the males are widowers.

The highest percentage of married women is found in age group over 40 but under 45, where they number 100,814 and constitute 70·7 per cent. of the total women of that age. In age group over 20 but under 25 this percentage is 21·6, in age group over 25 but under 30 it rises to 49·0, and in age group over 30 but under 35 to 64·7. In age group over 35 but under 40 this percentage is little short of the maximum, being 70·1, but subsequent to age 45 it is a declining quantity, falling below 60 in age group over 55 but under 60, below 40 in age group over 65 but under 70, and below 20 in age group over 75 but under 80. In age group of over 70 more than 60 per cent., and in age group of over 80 more than 70 per cent., of the women are widows.

A comparison between the proportions in the age groups married at this census with the corresponding figures of 1901, shows these proportions to be reduced in all male age groups under 90, and in all female age groups under 35, but somewhat increased in female age groups from age 35 onwards. The more marked reductions in the male age groups are found in age group over 25 but under 30, where the percentage has fallen from 44·3 to 41·2, and in age group over 30 but under 35, where it has fallen from 64·9 to 62·5. In the female age groups, the largest reductions are found in age group over 20 but under 25, where the reduction is from 23·4 to 21·6, and in age group over 25 but under 30, where it is from 51·5 to 49·0.

Husbands in Scotland constitute 48·4 per cent. of the total males of 15 years of age and upwards, and wives 45·2 per cent. of the total females of these ages, but these proportions vary in the different counties and burghs.

In the counties the highest proportions of males over 15 who are husbands are 51·9 per cent. in Forfar, 51·5 per cent. in Fife, 51·5 per cent. in Shetland, 50·2 per cent. in Aberdeen, and 50·0 per cent. in Clackmannan, and the lowest in Argyll, 38·9 per cent., in Inverness, 39·6 per cent., in Ross and Cromarty, 40·8 per cent., and in Sutherland, 40·9 per cent. The percentage of the total females of these ages who are wives is found to vary from 57·2 in Linlithgow, 51·1 in Stirling, 50·0 in Fife, 48·9 in Lanark, and 48·0 in Kincardine, to 35·3 in Bute, 36·4 in Shetland, 36·7 in Nairn, 36·9 in Inverness, 37·4 in Sutherland, and 37·5 in Argyll. (*Tables* C12 *and* C13.)

In the burghs of 20,000 population and upwards the percentage of husbands among males of 15 years of age and upwards varies from 55·1 in Arbroath, 55·0 in Kirkcaldy, 52·7 in Aberdeen, 52·7 in Rutherglen, and 52·6 in Dundee, to 44·4 in Inverness, 44·8 in Coatbridge, 46·4 in Dunfermline, 47·0 in Greenock, and 47·5 in Hamilton. The corresponding percentages in the female population of these burghs vary from 61·0 in Motherwell, 59·2 in Clydebank, 57·2 in Hamilton, and 56·8 in Coatbridge and Wishaw, to 37·2 in Inverness, 38·4 in Edinburgh, 39·9 in Perth, and 40·7 in Arbroath. (*Tables* C14 *and* C15.)

Figures relative to the percentages of bachelors, widowers, spinsters, and widows in the population of 15 years of age and upwards, will be found in Tables C10 to C15, at the end of this section of the report.

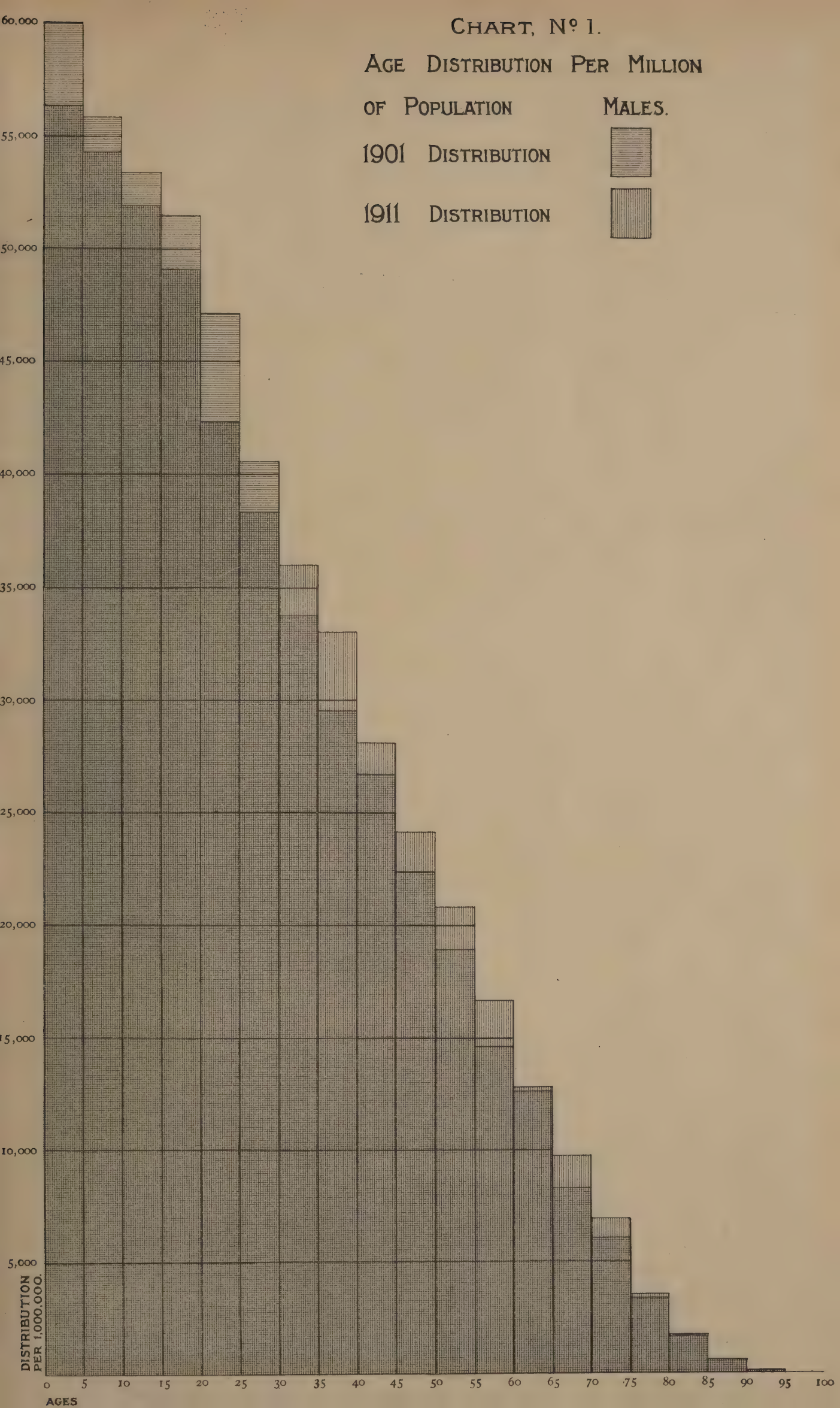
CHART, Nº 1.
AGE DISTRIBUTION PER MILLION OF POPULATION MALES.
1901 DISTRIBUTION
1911 DISTRIBUTION
60,000
55,000
50,000
45,000
40,000
35,000
30,000
25,000
20,000
15,000
10,000
5,000
DISTRIBUTION PER 1,000,000.
0 5 10 15 20 25 30 35 40 45 50 55 60 65 70 75 80 85 90 95 100
AGES

CHART Nº 2
AGE DISTRIBUTION PER MILLION
OF POPULATION FEMALES.
1901 DISTRIBUTION
1911 DISTRIBUTION
DISTRIBUTION PER 1,000,000.
0
5
10
15
20
25
30
35
40
45
50
55
60
65
70
75
80
85
90
95
100

CHART, Nº 3.

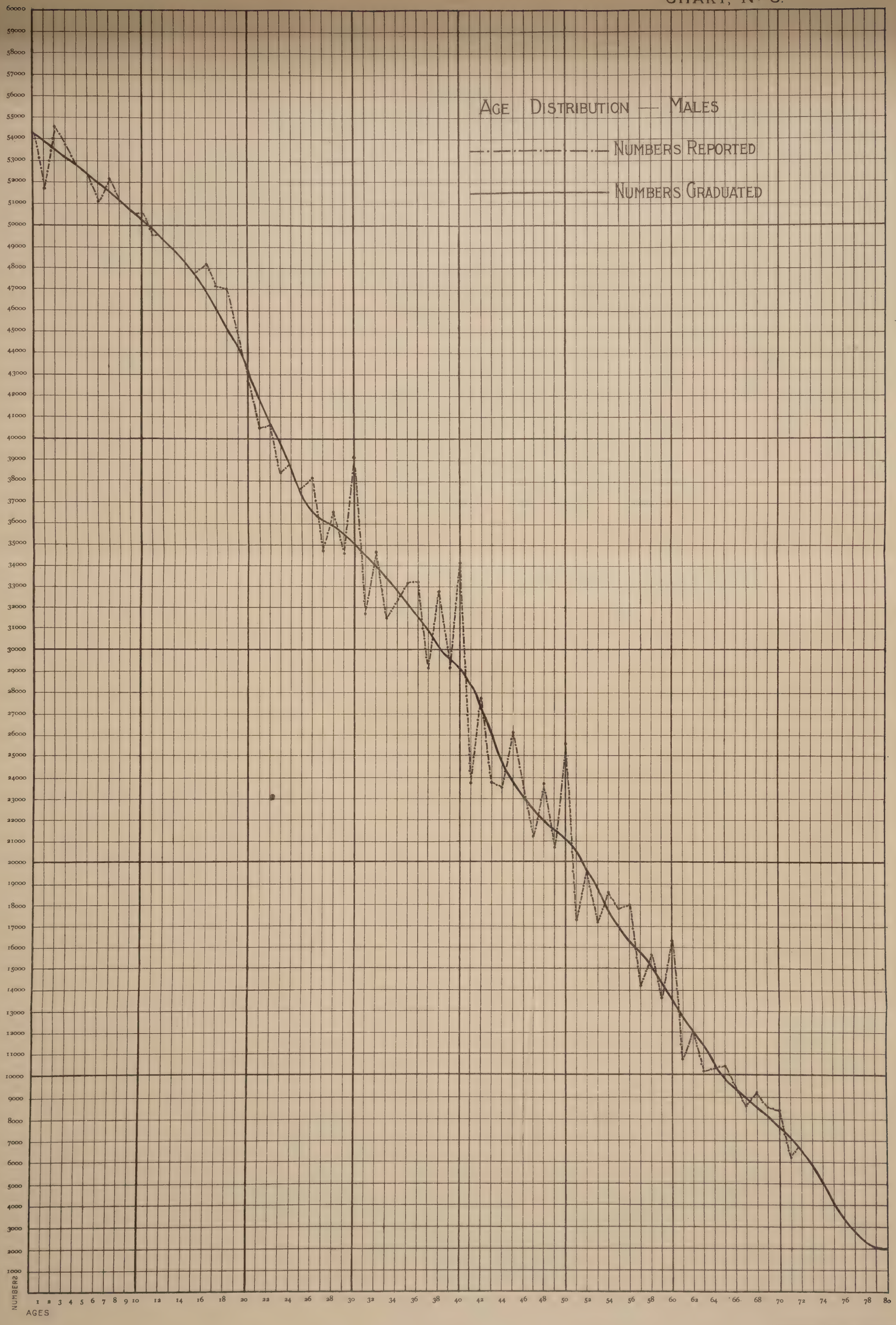

Wt. 6979-12 1500 5/13 M'F. & E.

CHART. Nº 4.

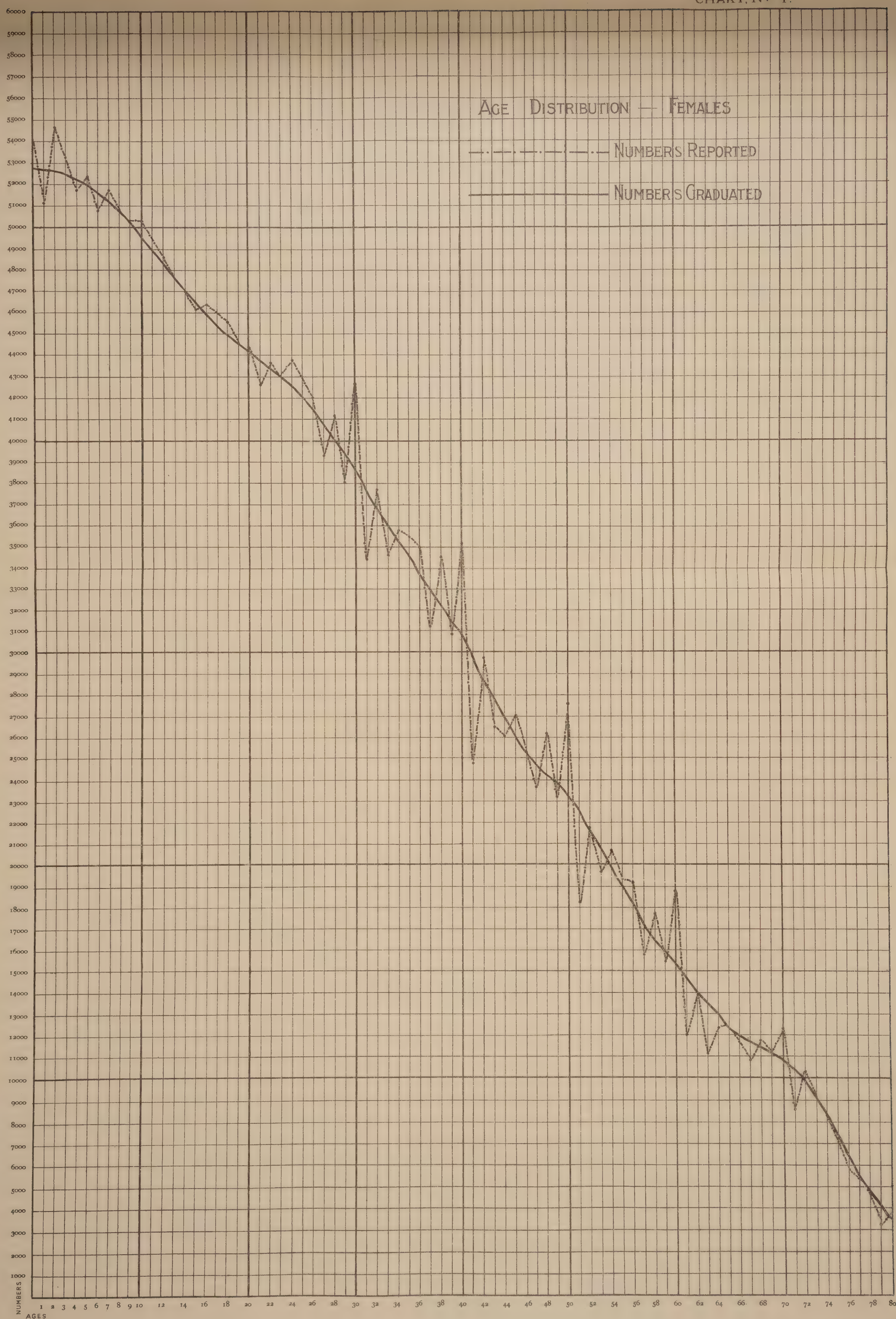

Wt 6979-12 1500 5/13 M'F. & E.

TABLE C1.—SCOTLAND.—AGES OF THE POPULATION—1911 AND 1901.

Ages.	Census 1911.	Census 1901.	Intercensal Change.				Ratio of Population at each Age per 100,000 of Total Population.	
			Increase.		Decrease.			
			Actual.	Per cent.	Actual.	Per cent.	1911.	1901.
0	108,381	114,685	—	—	6,304	5·5	2,276	2,564
1	103,218	104,573	—	—	1,355	1·3	2,168	2,338
2	109,503	106,112	3,391	3·2	—	—	2,300	2,373
3	107,016	104,634	2,382	2·3	—	—	2,248	2,340
4	104,627	103,029	1,598	1·6	—	—	2,198	2,304
0–4	532,745	533,033	—	—	288	0·1	11,190	11,919
5–9	513,758	492,747	21,011	4·3	—	—	10,791	11,018
10–14	490,134	469,322	20,812	4·4	—	—	10,295	10,495
15–19	462,737	456,035	6,702	1·5	—	—	9,720	10,197
20–24	419,481	433,288	—	—	13,807	3·2	8,811	9,689
25–29	385,736	378,971	6,765	1·8	—	—	8,102	8,474
30–34	355,540	315,211	40,329	12·8	—	—	7,468	7,048
35–39	324,644	277,911	46,733	16·8	—	—	6,819	6,214
40–44	275,766	245,418	30,348	12·4	—	—	5,792	5,488
45–49	241,016	208,818	32,198	15·4	—	—	5,062	4,669
50–54	205,674	176,521	29,153	16·5	—	—	4,320	3,947
55–59	166,265	142,762	23,503	16·5	—	—	3,492	3,192
60–64	129,605	125,609	3,996	3·2	—	—	2,722	2,809
65–69	104,526	86,783	17,743	20·4	—	—	2,196	1,941
70–74	80,460	64,139	16,321	25·4	—	—	1,690	1,434
75–79	42,631	37,259	5,372	14·4	—	—	895	833
80–84	20,489	19,881	608	3·1	—	—	430	445
85–89	7,213	6,437	776	12·1	—	—	152	144
90–94	1,752	1,584	168	10·6	—	—	37	35
95–99	329	333	—	—	4	1·2	7	8
100+	24	41	—	—	17	41·5	1	1
Not stated	379	—	379	—	—	—	8	—
All Ages	**4,760,904**	**4,472,103**	**288,801**	**6·5**	—	—	**100,000**	**100,000**

TABLE C2—SCOTLAND.—AGES OF MALES AND FEMALES—1911 AND 1901.

Ages.	Males.						Females.						Ratio of Females per 100 Males.	
	Census 1911.	Census 1901.	Intercensal Change.				Census 1911.	Census 1901.	Intercensal Change.					
			Increase.		Decrease.				Increase.		Decrease.			
			Actual.	Per cent.	Actual.	Per cent.			Actual.	Per cent.	Actual.	Per cent.	1911.	1901.
0	54,669	58,018	—	—	3,349	5·8	53,712	56,667	—	—	2,955	5·2	98·2	97·7
1	51,953	52,771	—	—	818	1·6	51,265	51,802	—	—	537	1·0	98·7	98·2
2	54,899	53,294	1,605	3·0	—	—	54,604	52,818	1,786	3·4	—	—	99·5	99·1
3	53,836	52,293	1,543	3·0	—	—	53,180	52,341	839	1·6	—	—	98·8	100·1
4	52,801	51,986	815	1·6	—	—	51,826	51,043	783	1·5	—	—	98·2	98·2
0–4	268,158	268,362	—	—	204	0·0	264,587	264,671	—	—	84	0·0	98·7	98·6
5–9	257,900	249,312	8,588	3·4	—	—	255,858	243,435	12,423	5·1	—	—	99·2	97·6
10–14	246,763	238,288	8,475	3·6	—	—	243,371	231,034	12,337	5·3	—	—	98·6	97·0
15–19	233,443	230,353	3,090	1·3	—	—	229,294	225,682	3,612	1·6	—	—	98·2	98·0
20–24	201,771	210,392	—	—	8,621	4·1	217,710	222,896	—	—	5,186	2·3	107·9	105·9
25–29	182,022	181,340	682	0·4	—	—	203,714	197,631	6,083	3·1	—	—	111·9	109·0
30–34	170,200	150,927	19,273	12·8	—	—	185,340	164,284	21,056	12·8	—	—	108·9	108·8
35–39	157,582	132,638	24,944	18·8	—	—	167,062	145,273	21,789	15·0	—	—	106·0	109·5
40–44	133,141	118,701	14,440	12·2	—	—	142,625	126,717	15,908	12·6	—	—	107·1	106·8
45–49	115,245	100,480	14,765	14·7	—	—	125,771	108,338	17,433	16·1	—	—	109·1	107·8
50–54	98,213	83,679	14,534	17·4	—	—	107,461	92,842	14,619	15·7	—	—	109·4	111·0
55–59	79,116	65,608	13,508	20·6	—	—	87,149	77,154	9,995	13·0	—	—	110·2	117·6
60–64	59,932	55,564	4,368	7·9	—	—	69,673	70,045	—	—	372	0·5	116·3	126·1
65–69	46,123	36,978	9,145	24·7	—	—	58,403	49,805	8,598	17·3	—	—	126·6	134·7
70–74	32,176	26,312	5,864	22·3	—	—	48,284	37,827	10,457	27·6	—	—	150·1	143·8
75–79	16,454	14,760	1,694	11·5	—	—	26,177	22,499	3,678	16·3	—	—	159·1	152·4
80–84	7,416	7,263	153	2·1	—	—	13,073	12,618	455	3·6	—	—	176·3	173·7
85–89	2,391	2,213	178	8·0	—	—	4,822	4,224	598	14·2	—	—	201·7	190·9
90–94	522	484	38	7·9	—	—	1,230	1,100	130	11·8	—	—	235·6	227·3
95–99	80	94	—	—	14	14·9	249	239	10	4·2	—	—	311·2	254·3
100+	5	7	—	—	2	28·6	19	34	—	—	15	44·1	380·0	485·7
Not stated	186	—	186	—	—	—	193	—	193	—	—	—	103·8	—
All Ages .	**2,308,839**	**2,173,755**	**135,084**	**6·2**	—	—	**2,452,065**	**2,298,348**	**153,717**	**6·7**	—	—	**106·2**	**105·7**

TABLE C3.—AGES OF MALES AT EACH CENSUS SINCE 1861.

Ages.	1861.	1871.	1881.	1891.	1901.	1911.	Increase or Decrease since 1861.	
							Actual.	Per cent.
0	46,055	51,057	55,340	54,723	58,018	54,669	+8,614	18·7
1	42,103	44,307	50,060	48,573	52,771	51,953	+9,850	23·4
2	42,443	46,093	51,786	51,030	53,294	54,899	+12,456	29·3
3	41,033	45,271	51,268	50,352	52,293	53,836	+12,803	31·2
4	40,375	44,078	49,971	50,104	51,986	52,801	+12,426	30·8
0–4	212,009	230,806	258,425	254,782	268,362	268,158	+56,149	26·5
5–9	184,317	204,625	227,783	241,726	249,312	257,900	+73,583	39·9
10–14	165,120	189,895	205,748	229,237	238,288	246,763	+81,643	49·4
15–19	150,428	167,329	189,673	210,954	230,353	233,443	+83,015	55·2
20–24	127,476	138,441	166,562	174,108	210,392	201,771	+74,295	58·3
25–29	101,220	116,010	137,044	145,132	181,340	182,022	+80,802	79·8
30–34	90,665	100,092	112,052	129,010	150,927	170,200	+79,535	87·7
35–39	78,477	84,674	97,972	113,746	132,638	157,582	+79,105	100·8
40–44	73,821	80,003	90,665	97,307	118,701	133,141	+59,320	80·4
45–49	62,371	67,272	73,562	84,659	100,480	115,245	+52,874	84·8
50–54	56,405	60,916	66,543	73,971	83,679	98,213	+41,808	74·1
55–59	42,956	47,490	50,889	55,559	65,608	79,116	+36,160	84·2
60–64	40,643	43,040	45,455	49,581	55,564	59,932	+19,289	47·5
65–69	24,549	29,172	31,215	33,720	36,978	46,123	+21,574	87·9
70–74	17,840	22,842	22,863	24,830	26,312	32,176	+14,336	80·4
75–79	10,677	11,755	13,448	14,240	14,760	16,454	+5,777	54·1
80–84	5,933	6,180	7,058	7,104	7,263	7,416	+1,483	25·0
85–89	1,839	1,990	1,937	2,361	2,213	2,391	+552	30·0
90–94	496	489	471	582	484	522	+26	5·2
95–99	109	99	93	95	94	80	−29	26·6
100 & over	30	23	17	13	7	5	−25	83·3
Not stated	2,467*	—	—	—	—	186	−2,281	92·5
Total	**1,449,848**	**1,603,143**	**1,799,475**	**1,942,717**	**2,173,755**	**2,308,839**	**+858,991**	**59·2**

* The comparative numerousness of males of unspecified age was accounted for by the fact that the ages of a section of the shipping population were not ascertained.

TABLE C4.—AGES OF FEMALES AT EACH CENSUS SINCE 1861.

Ages.	1861.	1871.	1881.	1891.	1901.	1911.	Increase or Decrease since 1861.	
							Actual.	Per cent.
0	44,399	49,921	54,323	52,929	56,667	53,712	+9,313	21·0
1	40,773	43,062	48,268	47,252	51,802	51,265	+10,492	25·7
2	41,114	44,788	50,645	49,362	52,818	54,604	+13,490	32·8
3	40,096	44,283	50,110	49,469	52,341	53,180	+13,084	32·6
4	38,868	42,760	48,820	48,597	51,043	51,826	+12,958	33·3
0–4	205,250	224,814	252,166	247,609	264,671	264,587	+59,337	28·9
5–9	178,867	200,159	222,241	235,868	243,435	255,858	+76,991	43·0
10–14	157,608	182,192	199,243	223,003	231,034	243,371	+85,763	54·4
15–19	156,991	168,286	188,597	207,435	225,682	229,294	+72,303	46·1
20–24	152,830	153,980	177,129	189,512	222,896	217,710	+64,880	42·5
25–29	131,589	138,818	151,491	167,499	197,631	203,714	+72,125	54·8
30–34	111,543	120,175	125,130	141,391	164,284	185,340	+73,797	66·2
35–39	95,545	104,609	113,796	123,671	145,273	167,062	+71,517	74·9
40–44	88,639	95,661	105,753	107,860	126,717	142,625	+53,986	60·9
45–49	73,004	80,094	88,611	97,979	108,338	125,771	+52,767	72·3
50–54	67,922	73,780	80,864	88,589	92,842	107,461	+39,539	58·2
55–59	51,278	57,509	62,313	68,394	77,154	87,149	+35,871	69·9
60–64	53,398	55,345	59,899	63,969	70,045	69,673	+16,275	30·5
65–69	32,871	38,364	41,542	45,481	49,805	58,403	+25,532	77·7
70–74	25,703	31,601	32,494	35,888	37,827	48,284	+22,581	87·9
75–79	15,311	17,077	19,098	21,451	22,499	26,177	+10,866	71·0
80–84	9,415	9,688	11,062	11,795	12,618	13,073	+3,658	38·9
85–89	3,209	3,444	3,461	4,143	4,224	4,822	+1,613	50·3
90–94	938	982	954	1,160	1,100	1,230	+292	31·1
95–99	250	241	214	202	239	249	−1	—
100 & over	57	56	40	31	34	19	−38	66·7
Not stated	228	—	—	—	—	193	−35	15·4
Total	**1,612,446**	**1,756,875**	**1,936,098**	**2,082,930**	**2,298,348**	**2,452,065**	**+839,619**	**52·1**

TABLE C5.—SCOTLAND.—AGE AND SEX DISTRIBUTION OF THE POPULATION—1911 AND 1901.

Ages.*	MALES.				FEMALES.			
	Ratio per 1,000,000 of the Total Population.		Intercensal Change.		Ratio per 1,000,000 of the Total Population.		Intercensal Change.	
	Census 1911.	Census 1901.	Increase.	Decrease.	Census 1911.	Census 1901.	Increase.	Decrease.
0–4	56,330	60,008	—	3,678	55,579	59,183	—	3,604
5–9	54,175	55,748	—	1,573	53,746	54,434	—	688
10–14	51,835	53,283	—	1,448	51,123	51,661	—	538
15–19	49,037	51,509	—	2,472	48,166	50,464	—	2,298
20–24	42,384	47,045	—	4,661	45,732	49,842	—	4,110
25–29	38,236	40,549	—	2,313	42,792	44,192	—	1,400
30–34	35,752	33,749	2,003	—	38,933	36,735	2,198	—
35–39	33,102	29,659	3,443	—	35,093	32,484	2,609	—
40–44	27,968	26,543	1,425	—	29,960	28,335	1,625	—
45–49	24,208	22,468	1,740	—	26,420	24,225	2,195	—
50–54	20,631	18,711	1,920	—	22,573	20,760	1,813	—
55–59	16,619	14,670	1,949	—	18,307	17,252	1,055	—
60–64	12,589	12,425	164	—	14,635	15,663	—	1,028
65–69	9,689	8,269	1,420	—	12,268	11,137	1,131	—
70–74	6,759	5,884	875	—	10,143	8,459	1,684	—
75–79	3,456	3,300	156	—	5,499	5,031	468	—
80–84	1,558	1,624	—	66	2,746	2,822	—	76
85–89	502	495	7	—	1,013	945	68	—
90–94	110	108	2	—	258	246	12	—
95–99	17	21	—	4	52	53	—	1
100+	1	2	—	1	4	7	—	3
All Ages	**484,958**	**486,070**	—	**1,112**	**515,042**	**513,930**	**1,112**	—

* In this Table persons of unstated age at Census 1911 have been distributed *pro rata* among the numbers enumerated at the various age periods.

TABLE C6.—SCOTLAND.—AGE DISTRIBUTION OF MALES AT EACH CENSUS SINCE 1861.

Ages.	Ratio per 100,000 of the Male Population in					
	1861.	1871.	1881.	1891.	1901.	1911.
0	3,177	3,185	3,075	2,817	2,669	2,368
1	2,904	2,764	2,782	2,500	2,427	2,250
2	2,927	2,875	2,878	2,627	2,452	2,378
3	2,830	2,824	2,849	2,592	2,407	2,332
4	2,785	2,749	2,777	2,579	2,391	2,287
0–4	14,623	14,397	14,361	13,115	12,346	11,615
5–9	12,713	12,764	12,658	12,443	11,469	11,170
10–14	11,389	11,845	11,434	11,800	10,962	10,688
15–19	10,375	10,438	10,540	10,859	10,597	10,111
20–24	8,792	8,636	9,256	8,962	9,679	8,739
25–29	6,981	7,236	7,616	7,470	8,342	7,884
30–34	6,253	6,243	6,227	6,641	6,943	7,372
35–39	5,413	5,282	5,445	5,855	6,102	6,825
40–44	5,092	4,990	5,038	5,009	5,461	5,766
45–49	4,302	4,196	4,088	4,358	4,622	4,991
50–54	3,890	3,800	3,698	3,807	3,850	4,254
55–59	2,963	2,962	2,828	2,860	3,018	3,427
60–64	2,803	2,685	2,526	2,552	2,556	2,596
65–69	1,693	1,820	1,735	1,736	1,701	1,998
70–74	1,231	1,425	1,271	1,278	1,211	1,394
75–79	737	733	747	733	679	713
80–84	409	386	392	365	334	321
85–89	127	124	108	121	102	103
90–94	34	31	26	30	22	22
95–99	8	6	5	5	4	3
100 & over	2	1	1	1	—	—
Not stated	170	—	—	—	—	8
Total	**100,000**	**100,000**	**100,000**	**100,000**	**100,000**	**100,000**

TABLE C7.—SCOTLAND.—AGE DISTRIBUTION OF FEMALES AT EACH CENSUS SINCE 1861.

Ages.	Ratio per 100,000 of the Female Population in					
	1861.	1871.	1881.	1891.	1901.	1911.
0	2,754	2,841	2,806	2,541	2,466	2,190
1	2,529	2,451	2,493	2,269	2,254	2,091
2	2,550	2,549	2,616	2,370	2,298	2,227
3	2,486	2,521	2,588	2,375	2,277	2,169
4	2,410	2,434	2,521	2,333	2,221	2,114
0–4	12,729	12,796	13,024	11,888	11,516	10,791
5–9	11,093	11,393	11,479	11,324	10,592	10,434
10–14	9,774	10,370	10,291	10,706	10,052	9,925
15–19	9,736	9,579	9,741	9,959	9,819	9,351
20–24	9,478	8,764	9,149	9,098	9,698	8,879
25–29	8,161	7,902	7,825	8,042	8,599	8,308
30–34	6,918	6,840	6,463	6,788	7,148	7,558
35–39	5,925	5,954	5,878	5,937	6,321	6,813
40–44	5,497	5,445	5,462	5,178	5,513	5,816
45–49	4,528	4,559	4,577	4,704	4,714	5,129
50–54	4,212	4,200	4,177	4,253	4,039	4,382
55–59	3,180	3,273	3,218	3,284	3,357	3,554
60–64	3,312	3,150	3,094	3,071	3,048	2,841
65–69	2,039	2,184	2,146	2,184	2,167	2,382
70–74	1,594	1,799	1,678	1,723	1,646	1,969
75–79	950	972	986	1,030	979	1,069
80–84	584	551	571	566	549	533
85–89	199	196	179	199	184	197
90–94	58	56	49	55	48	50
95–99	15	14	11	10	10	10
100 & over	4	3	2	1	1	1
Not stated	14	—	—	—	—	8
Total	**100,000**	**100,000**	**100,000**	**100,000**	**100,000**	**100,000**

TABLE C8.—RECORDED AND GRADUATED AGE DISTRIBUTION OF MALES, 1911.

Ages.	Numbers Recorded.	Numbers when Graduated.	Deviation of Recorded from Graduated Numbers.	Ages.	Numbers Recorded.	Numbers when Graduated.	Deviation of Recorded from Graduated Numbers.
0	54,669	54,341	+328	50	25,662	21,276	+4,386
1	51,953	53,968	−2,015	51	17,330	20,544	−3,214
2	54,899	53,592	+1,307	52	19,526	19,723	−197
3	53,836	53,210	+626	53	17,158	18,856	−1,698
4	52,801	52,822	−21	54	18,537	17,996	+541
0–4	**268,158**	**267,933**	**+225**	**50–54**	**98,213**	**98,395**	**−182**
5	52,542	52,431	+111	55	17,903	17,184	+719
6	51,112	52,034	−922	56	17,941	16,436	+1,505
7	52,379	51,632	+747	57	14,128	15,714	−1,586
8	51,097	51,224	−127	58	15,541	15,010	+531
9	50,770	50,812	−42	59	13,603	14,304	−701
5–9	**257,900**	**258,133**	**−233**	**55–59**	**79,116**	**78,648**	**+468**
10	50,688	50,396	+292	60	16,299	13,586	+2,713
11	49,745	49,973	−228	61	10,842	12,825	−1,983
12	49,656	49,563	+93	62	12,237	12,034	+203
13	48,628	49,102	−474	63	10,247	11,250	−1,003
14	48,046	48,549	−503	64	10,307	10,517	−210
10–14	**246,763**	**247,583**	**−820**	**60–64**	**59,932**	**60,212**	**−280**
15	47,279	47,884	−605	65	10,324	9,873	+451
16	47,697	47,098	+599	66	9,511	9,365	+146
17	46,608	46,204	+404	67	8,561	8,961	−400
18	47,056	45,235	+1,821	68	9,177	8,601	+576
19	44,803	44,221	+582	69	8,550	8,214	+336
15–19	**233,443**	**230,642**	**+2,801**	**65–69**	**46,123**	**45,014**	**+1,109**
20	43,473	43,189	+284	70	8,359	7,738	+621
21	40,511	42,073	−1,562	71	6,060	7,138	−1,078
22	40,608	40,856	−248	72	6,825	6,460	+365
23	38,469	39,634	−1,165	73	5,780	5,750	+30
24	38,710	38,512	+198	74	5,152	5,061	+91
20–24	**201,771**	**204,264**	**−2,493**	**70–74**	**32,176**	**32,147**	**+29**
25	37,610	37,586	+24	75	4,435	4,436	−1
26	38,147	36,922	+1,225	76	3,801	3,874	−73
27	34,855	36,450	−1,595	77	3,149	3,339	−190
28	36,775	36,079	+696	78	2,913	2,843	+70
29	34,635	35,715	−1,080	79	2,156	2,392	−236
25–29	**182,022**	**182,752**	**−730**	**75–79**	**16,454**	**16,884**	**−430**
30	39,240	35,265	+3,975	80	2,190	1,997	+193
31	31,890	34,725	−2,835	81	1,553	1,666	−113
32	34,844	34,158	+686	82	1,460	1,395	+65
33	31,596	33,568	−1,972	83	1,028	1,167	−139
34	32,630	32,968	−338	84	1,185	970	+215
30–34	**170,200**	**170,684**	**−484**	**80–84**	**7,416**	**7,195**	**+221**
35	33,217	32,361	+856	85	773	786	−13
36	33,290	31,782	+1,508	86	619	613	+6
37	29,094	31,221	−2,127	87	425	451	−26
38	32,929	30,637	+2,292	88	326	313	+13
39	29,052	29,979	−927	89	248	215	+33
35–39	**157,582**	**155,980**	**+1,602**	**85–89**	**2,391**	**2,378**	**+13**
40	34,058	29,206	+4,852	90	196	187	+9
41	23,614	28,235	−4,621	91	132	132	—
42	27,976	27,101	+875	92	113	114	−1
43	23,815	25,918	−2,103	93	48	48	—
44	23,678	24,806	−1,128	94	33	35	−2
40–44	**133,141**	**135,266**	**−2,125**	**90–94**	**522**	**516**	**+6**
45	26,119	23,879	+2,240	95	34	33	+1
46	23,204	23,209	−5	96	19	20	−1
47	21,275	22,713	−1,438	97	14	14	—
48	23,885	22,294	+1,591	98	9	9	—
49	20,762	21,847	−1,085	99	4	5	−1
45–49	**115,245**	**113,942**	**+1,303**	**95–99**	**80**	**81**	**−1**
				100+	5	4	+1
				Not stated	186	186	—
				All Ages	**2,308,839**	**2,308,839**	—

TABLE C9.—RECORDED AND GRADUATED AGE DISTRIBUTION OF FEMALES, 1911.

Ages.	Numbers Recorded.	Numbers when Graduated.	Deviation of Recorded from Graduated Numbers.	Ages.	Numbers Recorded.	Numbers when Graduated.	Deviation of Recorded from Graduated Numbers.
0	53,712	52,800	+912	50	27,542	23,280	+4,262
1	51,265	52,786	−1,521	51	18,209	22,488	−4,279
2	54,604	52,746	+1,858	52	21,568	21,583	−15
3	53,180	52,623	+557	53	19,502	20,631	−1,129
4	51,826	52,435	−609	54	20,640	19,699	+941
0–4	**264,587**	**263,390**	**+1,197**	**50–54**	**107,461**	**107,681**	**−220**
5	52,309	52,178	+131	55	19,297	18,849	+448
6	50,792	51,855	−1,063	56	19,069	18,095	+974
7	51,713	51,463	+250	57	15,722	17,395	−1,673
8	50,728	51,006	−278	58	17,521	16,728	+793
9	50,316	50,480	−164	59	15,540	16,074	−534
5–9	**255,858**	**256,982**	**−1,124**	**55–59**	**87,149**	**87,141**	**+8**
10	50,375	49,889	+486	60	18,674	15,413	+3,261
11	49,209	49,229	−20	61	12,008	14,718	−2,710
12	48,655	48,582	+73	62	14,061	14,003	+58
13	47,967	47,955	+12	63	12,179	13,308	−1,129
14	47,165	47,353	−188	64	12,751	12,674	+77
10–14	**243,371**	**243,008**	**+363**	**60–64**	**69,673**	**70,116**	**−443**
15	46,212	46,779	−567	65	12,800	12,142	+658
16	46,401	46,235	+166	66	12,017	11,779	+238
17	46,182	45,719	+463	67	10,881	11,557	−676
18	45,917	45,227	+690	68	11,673	11,376	+297
19	44,582	44,758	−176	69	11,032	11,139	−107
15–19	**229,294**	**228,718**	**+576**	**65–69**	**58,403**	**57,993**	**+410**
20	44,425	44,308	+117	70	12,035	10,744	+1,291
21	42,604	43,915	−1,311	71	8,552	10,228	−1,676
22	43,685	43,580	+105	72	10,394	9,657	+737
23	43,248	43,248	—	73	8,980	8,976	+4
24	43,748	42,864	+884	74	8,323	8,135	+188
20–24	**217,710**	**217,915**	**−205**	**70–74**	**48,284**	**47,740**	**+544**
25	42,883	42,373	+510	75	7,086	7,081	+5
26	42,109	41,751	+358	76	5,968	6,308	−340
27	39,411	41,035	−1,624	77	5,111	5,503	−392
28	41,239	40,261	+978	78	4,676	4,709	−33
29	38,072	39,465	−1,393	79	3,336	3,975	−639
25–29	**203,714**	**204,885**	**−1,171**	**75–79**	**26,177**	**27,576**	**−1,399**
30	42,605	38,680	+3,925	80	4,015	3,346	+669
31	34,411	37,902	−3,491	81	2,460	2,841	−381
32	37,931	37,107	+824	82	2,508	2,428	+80
33	34,645	36,303	−1,658	83	1,980	2,081	−101
34	35,748	35,500	+248	84	2,110	1,774	+336
30–34	**185,340**	**185,492**	**−152**	**80–84**	**13,073**	**12,470**	**+603**
35	35,565	34,706	+859	85	1,435	1,482	−47
36	34,803	33,937	+866	86	1,221	1,195	+26
37	31,136	33,187	−2,051	87	976	917	+59
38	34,575	32,433	+2,142	88	695	668	+27
39	30,983	31,649	−666	89	495	482	+13
35–39	**167,062**	**165,912**	**+1,150**	**85–89**	**4,822**	**4,744**	**+78**
40	35,235	30,812	+4,423	90	436	409	+27
41	24,801	29,874	−5,073	91	318	318	—
42	29,863	28,850	+1,013	92	251	251	—
43	26,504	27,812	−1,308	93	123	123	—
44	26,222	26,835	−613	94	102	102	—
40–44	**142,625**	**144,183**	**−1,558**	**90–94**	**1,230**	**1,203**	**+27**
45	27,089	25,991	+1,098	95	97	97	—
46	25,591	25,341	+250	96	68	68	—
47	23,647	24,837	−1,190	97	37	37	—
48	26,259	24,387	+1,872	98	25	25	—
49	23,185	23,899	−714	99	22	22	—
45–49	**125,771**	**124,455**	**+1,316**	**95–99**	**249**	**249**	—
				100+	19	19	—
				Not stated .	193	193	—
				All Ages .	**2,452,065**	**2,452,065**	—

TABLE C10.—SCOTLAND.—CONJUGAL CONDITIONS—MALES, 1911.

Ages.	Total Males at each Age-Period.	Number of				Percentage of the Total Males at each Age-Period.				Percentage of the Total Bachelors, Husbands, Widowers, and Not Stated, enumerated at each Age-Period.			
		Bachelors.	Husbands.	Widowers.	Not Stated.	Bachelors.	Husbands.	Widowers.	Not Stated.	Bachelors.	Husbands.	Widowers.	Not Stated.
15–19	233,443	232,926	479	5	33	99·8	0·2	0·0	0·0	32·9	0·1	0·0	2·9
20–24	201,771	178,285	23,114	208	164	88·4	11·4	0·1	0·1	25·2	3·1	0·3	14·6
25–29	182,022	105,809	74,924	1,118	171	58·1	41·2	0·6	0·1	14·9	10·1	1·4	15·2
30–34	170,200	61,193	106,333	2,543	131	35·9	62·5	1·5	0·1	8·6	14·3	3·1	11·6
35–39	157,582	39,754	113,822	3,908	98	25·2	72·2	2·5	0·1	5·6	15·3	4·7	8·7
40–44	133,141	26,842	100,934	5,276	89	20·1	75·8	4·0	0·1	3·8	13·6	6·4	7·9
45–49	115,245	19,500	88,907	6,776	62	16·9	77·1	5·9	0·1	2·8	11·9	8·2	5·5
50–54	98,213	14,725	75,163	8,256	69	15·0	76·5	8·4	0·1	2·1	10·1	10·0	6·1
55–59	79,116	10,277	59,295	9,496	48	13·0	74·9	12·0	0·1	1·4	8·0	11·5	4·3
60–64	59,932	7,522	41,940	10,426	44	12·5	70·0	17·4	0·1	1·1	5·6	12·6	3·9
65–69	46,123	5,384	29,458	11,237	44	11·7	63·9	24·3	0·1	0·8	4·0	13·6	3·9
70–74	32,176	3,571	18,001	10,571	33	11·1	55·9	32·9	0·1	0·5	2·4	12·8	2·9
75–79	16,454	1,679	7,800	6,958	17	10·2	47·4	42·3	0·1	0·2	1·0	8·4	1·5
80–84	7,416	723	2,764	3,916	13	9·7	37·3	52·8	0·2	0·1	0·4	4·7	1·2
85–89	2,391	236	662	1,492	1	9·9	27·7	62·4	0·0	0·0	0·1	1·8	0·1
90–94	522	42	122	357	1	8·0	23·4	68·4	0·2	0·0	0·0	0·4	0·1
95–99	80	8	11	61	—	10·0	13·8	76·2	—	0·0	0·0	0·1	—
100+	5	—	2	3	—	—	40·0	60·0	—	—	0·0	0·0	—
Not stated	186	57	16	5	108	30·6	8·6	2·7	58·1	0·0	0·0	0·0	9·6
TOTAL aged 15 years and upwards . .	**1,536,018**	**708,533**	**743,747**	**82,612**	**1,126**	**46·1**	**48·4**	**5·4**	**0·1**	**100·0**	**100·0**	**100·0**	**100·0**

TABLE C11.—SCOTLAND.—CONJUGAL CONDITIONS—FEMALES, 1911.

Ages.	Total Females at each Age-Period.	Number of				Percentage of the Total Females at each Age-Period.				Percentage of the Total Spinsters, Wives, Widows, and Not Stated, enumerated at each Age-Period.			
		Spinsters.	Wives.	Widows.	Not Stated.	Spinsters.	Wives.	Widows.	Not Stated.	Spinsters.	Wives.	Widows.	Not Stated.
15–19	229,294	225,942	3,273	21	58	98·6	1·4	0·0	0·0	30·4	0·4	0·0	6·0
20–24	217,710	170,087	47,067	388	168	78·1	21·6	0·2	0·1	22·9	6·2	0·2	17·5
25–29	203,714	102,286	99,860	1,439	129	50·2	49·0	0·7	0·1	13·8	13·1	0·8	13·4
30–34	185,340	61,617	119,953	3,679	91	33·2	64·7	2·0	0·1	8·3	15·7	2·0	9·5
35–39	167,062	43,320	117,071	6,605	66	25·9	70·1	4·0	0·0	5·8	15·4	3·6	6·9
40–44	142,625	31,840	100,814	9,913	58	22·3	70·7	7·0	0·0	4·3	13·2	5·5	6·0
45–49	125,771	26,774	84,870	14,081	46	21·3	67·5	11·2	0·0	3·6	11·1	7·8	4·8
50–54	107,461	21,758	67,356	18,293	54	20·2	62·7	17·0	0·1	2·9	8·8	10·1	5·6
55–59	87,149	16,513	49,358	21,243	35	19·0	56·6	24·4	0·0	2·2	6·5	11·7	3·6
60–64	69,673	13,073	33,173	23,381	46	18·7	47·6	33·6	0·1	1·8	4·4	12·9	4·8
65–69	58,403	10,900	21,554	25,917	32	18·7	36·9	44·4	0·0	1·5	2·8	14·3	3·3
70–74	48,284	9,460	12,517	26,262	45	19·6	25·9	54·4	0·1	1·3	1·6	14·5	4·7
75–79	26,177	5,229	4,372	16,539	37	20·0	16·7	63·2	0·1	0·7	0·6	9·1	3·9
80–84	13,073	2,749	1,320	8,996	8	21·0	10·1	68·8	0·1	0·4	0·2	4·9	0·8
85–89	4,822	992	223	3,603	4	20·6	4·6	74·7	0·1	0·1	0·0	2·0	0·4
90–94	1,230	290	32	906	2	23·6	2·6	73·6	0·2	0·0	0·0	0·5	0·2
95–99	249	53	5	191	—	21·3	2·0	76·7	—	0·0	0·0	0·1	—
100+	19	5	—	14	—	26·3	—	73·7	—	0·0	—	0·0	—
Not stated	193	67	17	26	83	34·7	8·8	13·5	43·0	0·0	0·0	0·0	8·6
TOTAL aged 15 years and upwards . .	**1,688,249**	**742,955**	**762,835**	**181,497**	**962**	**44·0**	**45·2**	**10·7**	**0·1**	**100·0**	**100·0**	**100·0**	**100·0**

TABLE C12.—CONJUGAL CONDITIONS IN THE COUNTIES—MALES, 1911.

Counties.	Total Males aged 15 and upwards.	Number of				Percentage of Total Males aged 15 and upwards.			
		Bachelors.	Husbands.	Widowers.	Condition not Stated.	Bachelors.	Husbands.	Widowers.	Condition not Stated.
SCOTLAND	**1,536,018**	**708,533**	**743,747**	**82,612**	**1,126**	**46·1**	**48·4**	**5·4**	**0·1**
Aberdeen	94,537	41,827	47,457	5,170	83	44·2	50·2	5·5	0·1
Argyll	25,690	14,332	9,989	1,336	33	55·8	38·9	5·2	0·1
Ayr	84,082	38,278	41,146	4,561	97	45·5	49·0	5·4	0·1
Banff	19,022	8,644	9,283	1,068	27	45·4	48·8	5·6	0·2
Berwick	10,072	4,571	4,874	625	2	45·4	48·4	6·2	0·0
Bute	5,527	2,696	2,508	316	7	48·8	45·4	5·7	0·1
Caithness	9,945	4,768	4,559	601	17	47·9	45·8	6·1	0·2
Clackmannan	9,776	4,298	4,885	592	1	44·0	50·0	6·0	—
Dumbarton	45,715	21,541	21,958	2,170	46	47·1	48·0	4·8	0·1
Dumfries	23,719	11,188	11,021	1,488	22	47·2	46·4	6·3	0·1
Edinburgh	160,649	72,453	79,497	8,604	95	45·1	49·5	5·3	0·1
Elgin	13,597	6,357	6,440	799	1	46·7	47·4	5·9	0·0
Fife	87,768	38,105	45,157	4,429	77	43·4	51·5	5·0	0·1
Forfar	83,723	35,278	43,420	4,999	26	42·1	51·9	6·0	0·0
Haddington	14,318	6,585	6,978	752	3	46·0	48·7	5·3	0·0
Inverness	29,589	16,254	11,725	1,560	50	54·9	39·6	5·3	0·2
Kincardine	12,468	5,539	6,217	693	19	44·4	49·9	5·5	0·2
Kinross	2,465	1,101	1,207	155	2	44·7	49·0	6·3	0·0
Kirkcudbright	12,318	5,646	5,875	772	25	45·8	47·7	6·3	0·2
Lanark	475,855	220,827	230,257	24,636	135	46·4	48·4	5·2	0·0
Linlithgow	27,313	13,152	12,925	1,229	7	48·2	47·3	4·5	0·0
Nairn	2,924	1,436	1,307	174	7	49·1	44·7	6·0	0·2
Orkney	8,596	3,794	4,204	597	1	44·1	48·9	7·0	0·0
Peebles	4,958	2,217	2,398	334	9	44·7	48·4	6·7	0·2
Perth	40,488	19,170	18,815	2,479	24	47·3	46·5	6·1	0·1
Renfrew	100,619	45,865	49,372	5,246	136	45·6	49·1	5·2	0·1
Ross and Cromarty	27,524	14,802	11,243	1,446	33	53·8	40·8	5·3	0·1
Roxburgh	15,382	6,938	7,415	1,028	1	45·1	48·2	6·7	0·0
Selkirk	8,176	3,634	4,008	527	7	44·4	49·0	6·5	0·1
Shetland	8,641	3,681	4,414	545	1	42·6	51·1	6·3	0·0
Stirling	53,566	25,152	25,644	2,668	102	46·9	47·9	5·0	0·2
Sutherland	6,992	3,695	2,858	430	9	52·8	40·9	6·2	0·1
Wigtown	10,004	4,709	4,691	583	21	47·1	46·9	5·8	0·2

TABLE C13.—CONJUGAL CONDITIONS IN THE COUNTIES—FEMALES, 1911.

Counties.	Total Females aged 15 and upwards	Number of				Percentage of Total Females aged 15 and upwards.			
		Spinsters.	Wives.	Widows.	Condition not Stated.	Spinsters.	Wives.	Widows.	Condition not Stated.
SCOTLAND	**1,688,249**	**742,955**	**762,835**	**181,497**	**962**	**44·0**	**45·2**	**10·7**	**0·1**
Aberdeen	112,382	50,661	49,392	12,309	20	45·1	44·0	10·9	0·0
Argyll	25,805	12,828	9,677	3,275	25	49·7	37·5	12·7	0·1
Ayr	92,055	39,989	42,474	9,525	67	43·4	46·1	10·4	0·1
Banff	20,997	9,107	9,502	2,364	24	43·4	45·2	11·3	0·1
Berwick	11,450	5,459	4,885	1,104	2	47·7	42·7	9·6	0·0
Bute	7,781	3,951	2,743	1,075	12	50·8	35·3	13·8	0·1
Caithness	11,761	5,516	4,657	1,573	15	46·9	39·6	13·4	0·1
Clackmannan	11,702	5,432	5,016	1,250	4	46·4	42·9	10·7	0·0
Dumbarton	46,736	19,854	22,330	4,510	42	42·5	47·8	9·6	0·1
Dumfries	27,277	13,068	11,175	3,012	22	47·9	41·0	11·0	0·1
Edinburgh	197,963	92,489	82,862	22,409	203	46·7	41·9	11·3	0·1
Elgin	16,033	7,481	6,633	1,919	—	46·7	41·4	11·9	—
Fife	91,820	37,121	45,892	8,770	37	40·4	50·0	9·6	0·0
Forfar	112,205	52,296	46,431	13,423	55	46·6	41·4	12·0	0·0
Haddington	15,002	6,546	7,018	1,427	11	43·6	46·8	9·5	0·1
Inverness	32,165	16,071	11,858	4,190	46	50·0	36·9	13·0	0·1
Kincardine	14,118	5,932	6,783	1,392	11	42·0	48·0	9·9	0·1
Kinross	2,793	1,277	1,226	287	3	45·7	43·9	10·3	0·1
Kirkcudbright	14,644	7,088	5,968	1,567	21	48·4	40·8	10·7	0·1
Lanark	482,139	196,295	235,783	49,992	69	40·7	48·9	10·4	0·0
Linlithgow	22,196	7,505	12,693	1,996	2	33·8	57·2	9·0	0·0
Nairn	3,622	1,809	1,329	473	11	49·9	36·7	13·1	0·3
Orkney	10,262	4,704	4,259	1,299	—	45·8	41·5	12·7	—
Peebles	6,181	3,151	2,448	577	5	51·0	39·6	9·3	0·1
Perth	48,731	24,048	19,304	5,362	17	49·3	39·6	11·0	0·1
Renfrew	111,850	49,648	50,752	11,338	112	44·4	45·4	10·1	0·1
Ross and Cromarty	27,505	13,451	10,474	3,535	45	48·9	38·1	12·8	0·2
Roxburgh	19,429	9,833	7,560	2,035	1	50·6	38·9	10·5	0·0
Selkirk	10,160	5,112	4,047	1,001	—	50·3	39·8	9·9	—
Shetland	11,599	5,974	4,221	1,404	—	51·5	36·4	12·1	—
Stirling	50,540	19,809	25,809	4,868	54	39·2	51·1	9·6	0·1
Sutherland	7,528	3,746	2,816	963	3	49·8	37·4	12·8	0·0
Wigtown	11,818	5,704	4,818	1,273	23	48·3	40·7	10·8	0·2

TABLE C14.—CONJUGAL CONDITIONS IN BURGHS HAVING 20,000 INHABITANTS AND OVER—MALES, 1911.

Burghs.	Total Males aged 15 and upwards.	Number of				Percentage of Total Males aged 15 and upwards.			
		Bachelors.	Husbands.	Widowers.	Condition not Stated.	Bachelors.	Husbands.	Widowers.	Condition not Stated.
Aberdeen	47,648	19,999	25,115	2,446	88	42·0	52·7	5·1	0·2
Airdrie	7,813	3,627	3,791	377	18	46·4	48·5	4·9	0·2
Arbroath	5,788	2,232	3,188	368	—	38·6	55·1	6·3	—
Ayr	9,961	4,425	4,988	540	8	44·4	50·1	5·4	0·1
Clydebank	12,886	5,952	6,393	505	36	46·2	49·6	3·9	0·3
Coatbridge	15,444	7,728	6,922	794	—	50·0	44·8	5·2	—
Dumbarton	7,510	3,635	3,488	387	—	48·4	46·4	5·2	—
Dundee	48,168	20,009	25,314	2,827	18	41·5	52·6	5·9	0·0
Dunfermline	9,042	3,895	4,663	483	1	43·1	51·6	5·3	0·0
Edinburgh	100,230	45,808	49,044	5,335	43	45·7	49·0	5·3	0·0
Falkirk	11,737	5,482	5,641	591	23	46·7	48·1	5·0	0·2
Glasgow	258,788	120,333	124,389	14,017	49	46·5	48·1	5·4	0·0
Govan	30,078	13,765	14,744	1,562	7	45·8	49·0	5·2	0·0
Greenock	25,563	11,971	12,005	1,539	48	46·8	47·0	6·0	0·2
Hamilton	13,010	6,195	6,179	636	—	47·6	47·5	4·9	—
Inverness	7,046	3,503	3,129	386	28	49·7	44·4	5·5	0·4
Kilmarnock	11,062	4,790	5,657	582	33	43·3	51·1	5·3	0·3
Kirkcaldy	12,440	4,967	6,834	637	2	39·9	55·0	5·1	0·0
Leith	25,579	10,870	13,243	1,449	17	42·5	51·8	5·6	0·1
Motherwell	13,940	6,653	6,761	526	—	47·7	48·5	3·8	—
Paisley	26,340	11,893	13,053	1,345	49	45·2	49·5	5·1	0·2
Partick	21,840	9,987	10,805	1,044	4	45·7	49·5	4·8	0·0
Perth	11,341	5,089	5,564	684	4	44·9	49·1	6·0	0·0
Rutherglen	7,639	3,266	4,028	345	—	42·8	52·7	4·5	—
Stirling	6,698	3,046	3,280	369	3	45·5	49·0	5·5	0·0
Wishaw	8,358	3,888	4,063	406	1	46·5	48·6	4·9	0·0

TABLE C15.—CONJUGAL CONDITIONS IN BURGHS HAVING 20,000 INHABITANTS AND OVER—FEMALES, 1911.

Burghs.	Total Females aged 15 and upwards.	Number of				Percentage of Total Females aged 15 and upwards.			
		Spinsters.	Wives.	Widows.	Condition not Stated.	Spinsters.	Wives.	Widows.	Condition not Stated.
Aberdeen	61,520	27,551	27,045	6,905	19	44·8	44·0	11·2	0·0
Airdrie	7,547	2,914	3,871	757	5	38·6	51·3	10·0	0·1
Arbroath	8,474	3,923	3,448	1,101	2	46·3	40·7	13·0	0·0
Ayr	12,304	5,673	5,221	1,406	4	46·1	42·5	11·4	0·0
Clydebank	10,724	3,513	6,348	840	23	32·8	59·2	7·8	0·2
Coatbridge	12,093	4,030	6,866	1,197	—	33·3	56·8	9·9	—
Dumbarton	7,021	2,755	3,540	726	—	39·2	50·4	10·4	—
Dundee	66,267	30,504	27,506	8,246	11	46·0	41·5	12·5	0·0
Dunfermline	10,938	4,927	4,862	1,149	—	45·0	44·5	10·5	—
Edinburgh	133,557	66,292	51,316	15,767	182	49·7	38·4	11·8	0·1
Falkirk	10,002	3,444	5,648	894	16	34·4	56·5	8·9	0·2
Glasgow	279,950	120,789	128,146	30,979	36	43·1	45·8	11·1	0·0
Govan	28,607	10,629	15,136	2,836	6	37·2	52·9	9·9	0·0
Greenock	25,105	10,098	12,168	2,816	23	40·2	48·5	11·2	0·1
Hamilton	10,977	3,696	6,280	1,001	—	33·7	57·2	9·1	—
Inverness	8,754	4,266	3,258	1,195	35	48·7	37·2	13·7	0·4
Kilmarnock	12,208	5,171	5,849	1,181	7	42·3	47·9	9·7	0·1
Kirkcaldy	14,483	5,983	7,088	1,412	—	41·3	48·9	9·8	—
Leith	28,267	11,081	14,122	3,057	7	39·2	50·0	10·8	0·0
Motherwell	11,196	3,450	6,831	915	—	30·8	61·0	8·2	—
Paisley	31,299	14,646	13,485	3,129	39	46·8	43·1	10·0	0·1
Partick	23,835	10,153	11,299	2,381	2	42·6	47·4	10·0	0·0
Perth	14,479	7,026	5,781	1,662	10	48·5	39·9	11·5	0·1
Rutherglen	8,399	3,478	4,136	785	—	41·4	49·2	9·4	—
Stirling	7,959	3,654	3,398	904	3	45·9	42·7	11·4	0·0
Wishaw	7,265	2,444	4,129	692	—	33·7	56·8	9·5	—

D.—OCCUPATIONS.

The occupations of the population of Scotland ten years of age and upwards have been very fully tabulated. This has been done in the first volume, by sex and by age groups, for the populations of the counties, of the cities, and of all burghs in which the population exceeds 20,000. The present volume gives in addition a tabulation of the occupations of the entire population of Scotland, and also shows how the numbers returned under each occupation are distributed according to the county of enumeration. Tables showing the occupations of married and of widowed women in combination with their ages, and the distribution of the occupations of married women in counties, and in burghs having populations of more than 20,000, are also given in this volume. Occupations have been further tabulated in relation to the industries to which the workers are attached, and will again be referred to in Section E of this Report which deals with the latter subject.

Of the male population of Scotland aged ten years and upwards, 1,473,757, or 82·7 per cent., are returned as having some remunerative occupation, while of the female population of these ages 593,210, or 30·7 per cent., are so returned. In 1901, occupied males of these ages numbered 1,391,188 and constituted 84·0 per cent. of the male population over 10 years of age, while occupied females numbered 591,624, and constituted 33·0 per cent. of the female population of that age. A comparison between these figures shows that the occupied males of the country are now 82,569, or 5·9 per cent., more than in 1901, and the occupied females, 1,586, or 0·3 per cent., more than in that year, while, as has been shown, the percentage per population is less.

Of the occupied males, 26,335, or 1·8 per cent., are more than 10 but less than 15 years of age—1,016, or 0·1 per cent., being less than 14 years; 213,575, or 14·5 per cent., are more than 15 but less than 20 years of age—38,395 of them being 15, 43,178 being 16, 43,867 being 17, and 88,135 being 18 or 19 years of age. Occupied males more than 20 but less than 25 years of age number 196,022, and constitute 13·3 per cent. of the total; more than 25 but less than 45, 633,628, and constitute 43·0 per cent. of the total; more than 45 but less than 65, 337,911, and constitute 22·9 per cent. of the total; more than 65 but less than 70, 37,114, and constitute 2·5 per cent. of the total; and more than 70, 29,117, and constitute 2·0 per cent. of the total. The ages of 55 of the occupied males were not stated in the householders' schedules. Compared with the corresponding figures of 1901, occupied males of less than 15 are 17,047, or 39·3 per cent., fewer, those of less than 14 being 9,961 fewer, and of 14 years of age, 7,086 fewer. Occupied males more than 15 but less than 20 are 2,589, or 1·2 per cent., fewer, and more than 20 but less than 25, 9,747, or 4·7 per cent., fewer; but those more than 25 but less than 45 are 57,983, or 10·1 per cent., more; over 45 but under 65, 46,871, or 16·1 per cent., more; and over 65, 7,043, or 11·9 per cent., more. Thus the increase in the number of occupied males is found to be restricted to age groups of 25 and over, while in younger age groups decreases are found.

Of the occupied females, 17,080, or 2·9 per cent., are under 15 years of age, 590 of them being under 14; 158,594, or 26·7 per cent., are over 15 but under 20, 27,356 being aged 15, 31,428 aged 16, 33,432 aged 17, and 66,378 aged 18 or 19. Those over 20 but under 25 number 133,913, and constitute 22·6 per cent. of the total occupied; over 25 but under 45, 192,848, and constitute 32·5 per cent. of the total occupied; over 45 but under 65, 73,293, and constitute 12·4 per cent. of the total occupied; over 65 but under 70, 9,203, and constitute 1·6 per cent. of the total occupied; and over 70, 8,256, and constitute 1·4 per cent. of the total occupied. A comparison with the corresponding figures of 1901 shows diminished numbers of occupied females in age groups of under 20, and of over 65, and increased numbers in age groups between 20 and 65. (*Table* XXVI.)

Occupations of Males.

The occupations to which the largest numbers of males are returned, arranged in the order of magnitude of the numbers returned, include Miners, Agricultural Labourers, Farmers and Crofters, Carters, Commercial Clerks, General Labourers, Carpenters and

Joiners, Iron Founders, Furnacemen, Grocers, Fishermen, Engineers, and Blacksmiths. (*Tables* XXVI., XXVII., *and* D1.)

Miners working below ground, hewers and others included, number 129,876, and constitute 8·8 per cent. of the total occupied males; they are 29,900, or 29·9 per cent., more than in 1901, and form by far the largest group in Scotland. But large as this number is, it does not include all those with mining occupations, for, in addition, there are 11,225 returned as working above ground, and 4,770 returned as having other mining occupations. Of these 129,876 miners working below ground, the largest numbers were enumerated in Lanark, 54,390; Fife, 24,340; Ayr, 13,202; Stirling, 10,345; Edinburgh, 10,260; and Linlithgow, 9,768.

Male agricultural labourers number 71,541, and constitute 4·9 per cent. of the total occupied males. They are 2,253, or 3·1 per cent., fewer than in 1901. Of these, 13,806 were returned as in charge of cattle, and 35,475 as in charge of horses, while the special duty of 22,260 was not specified. It is in the last of these three groups that the deficit is found, agricultural labourers in charge of cattle now numbering 2,189 more than in 1901, and those in charge of horses, 1,123 more. The counties in which the largest numbers of agricultural labourers were enumerated are Aberdeen, 10,458; Forfar, 4,987; Perth, 4,853; Fife, 3,869; Ayr, 3,629; Lanark, 3,509; and Dumfries, 3,061; and the counties in which the smallest numbers were enumerated are Shetland, 151; Clackmannan, 224; and Selkirk, 310.

Farmers and crofters collectively number 43,966, of whom 29,939 were returned as farmers, and 14,027 as crofters. Together they constitute 3·0 per cent. of the total occupied males. In 1901, male farmers and crofters numbered 45,573, and, compared with this figure, the number at this census is 1,607, or 3·5 per cent., less. In 1901, crofters were classified separately from farmers only in the limited number of counties to which the Crofters Acts applied, and consequently the figures of the present census of these occupations taken separately are not comparable with those of the 1901 census. Further, the figure given above, viz., 43,966, does not include all the crofters enumerated at this census, 3,879 being returned as fishermen-crofters; and if these are included, the total of this class of occupation is brought up to 47,845, a number which is 650 more than the corresponding figure of 1901. This last comparison, being the most comprehensive, is almost certainly the fairest, and it seems to indicate that the number holding land for agricultural purposes in larger or smaller quantity is now no less than it was ten years ago. In the counties the number of farmers and crofters enumerated, including those described as graziers and as fishermen-crofters, varies from 7,094 in Aberdeen, 5,202 in Ross and Cromarty, 4,610 in Inverness, 2,527 in Orkney, 2,239 in Perth, 2,100 in Ayr, 2,090 in Shetland, and 1,979 in Lanark, to 86 in Clackmannan, 127 in Selkirk, 187 in Peebles, and 188 in Kinross. Crofters were returned in greatest numbers in Ross and Cromarty, 2,991; Inverness, 2,957; Aberdeen, 1,747; Shetland, 1,255; and Sutherland, 1,096. Fishermen-crofters were returned in greatest numbers in Ross and Cromarty, 1,489; Inverness, 857; Shetland, 720; Orkney, 252; Sutherland, 242; and Caithness, 189.

The number of occupied males returned as carters, including those returned as vanmen, lorrymen, and carriers, but excluding those returned as carters on farms, was 40,391, and these constitute 2·7 per cent. of the total occupied. Compared with the corresponding figure of 1901, that of this census is 1,184, or 3·0 per cent., more. Of the 40,391 carters, 17,700, or 43·8 per cent., were enumerated within the four cities, 11,017 being in Glasgow, 3,033 in Edinburgh, 1,922 in Aberdeen, and 1,728 in Dundee. Less than 100 were enumerated in each of the following counties, namely, Kinross, Nairn, Orkney, and Shetland.

Male commercial clerks number 40,337, constitute 2·7 per cent. of the total occupied males, and are 1,826, or 4·7 per cent., more than in 1901. That figure does not include all clerks enumerated, large numbers being tabulated as civil servants, law clerks, banking and insurance officials and clerks, and railway clerks; and if these are included, it is found that the aggregate number of male clerks in the country amounts to about 72,000, the precise figure not being determinable because officials, who may or may not be clerks, are included in the number returned under the respective headings. Of the 40,337 commercial clerks, 12,684 were enumerated in Glasgow, 3,839 in Edinburgh, 1,709 in Dundee, and 1,361 in Aberdeen. Very small numbers of commercial clerks were returned in the counties of Nairn, 11; Kinross, 14; Sutherland, 16; Berwick, 30; Orkney, 35; and Shetland, 45.

The number of occupied males classed as general labourers is 34,213. These constitute 2·3 per cent. of the total occupied, and are 20,811, or 37·8 per cent., fewer than in 1901. This comparison, however, is not a fair one, for in this census, information

regarding the "industry" to which persons were attached was asked for in the householders' schedules, and the information so obtained enabled large numbers described as "labourers" to be more accurately classified than was the case in 1901, when no question as to industry was included in the schedule. There can be no doubt that a large section of the apparent decrease in the number of general labourers is due to this cause, and consequently no reliance can be placed on the comparison as an indication of any real change in their number. If the number of labourers attached to the various occupations be collected from the figures given in Table XXVI., it is found that nearly 150,000, or fully 10 per cent., of the occupied males are labourers of one kind or another. As above noted, general labourers number 34,213, and agricultural labourers, 71,541; but in addition to these there are 13,147 dock labourers, 7,833 railway labourers, 7,131 road labourers, 5,328 masons' labourers, 3,104 coal labourers, 2,348 navvies, 1,674 bricklayers' labourers, and others.

Carpenters and joiners, including a small class, numbering 322, who described themselves as carpenters' or joiners' labourers, amount in all to 29,752, constitute 2·0 per cent. of the total occupied, and are 11,603, or 28·1 per cent., fewer than in 1901. The conditions referred to in the preceding paragraph, that made a comparison between the figures of this census and the last impracticable, are not present in this case, and the statistics under the present head give a clear indication of a great reduction in the number of the workmen here dealt with. The largest numbers of carpenters and joiners were enumerated in Lanark, 8,131; Edinburgh, 3,378; Renfrew, 1,931; Ayr, 1,876; Fife, 1,857; Aberdeen, 1,772; and Forfar, 1,548.

Ironfounders number 29,188, constitute 2·0 per cent. of the total occupied, and are 5,126, or 21·3 per cent., more than in 1901. This comparison, however, is probably affected by the inclusion of more labourers in the tabulation of this census than in that of 1901. Of the 29,188 ironfounders, 12,578 were enumerated in the County of Lanark, 6,420 in Stirling, 2,935 in Renfrew, 1,506 in Forfar, 1,377 in Ayr, 1,319 in Dumbarton, and 1,035 in Edinburgh.

Furnacemen, including those occupied at blast furnaces, puddling furnaces, rolling mills, in tube manufacture, and in the manufacture, smelting, and founding of steel, number 28,142, constitute 1·9 per cent. of the total occupied, and are 4,879, or 21·0 per cent., more than in 1901. This comparison, however, like that of ironfounders, is almost certainly affected by the alteration in the householder's schedule, with the consequent classification under their proper heading of large numbers formerly tabulated as labourers. The great majority of these furnacemen — 25,414 — were enumerated in the County of Lanark, Ayr being the only other county in which 1,000 or more were enumerated, and Stirling and Linlithgow the only other counties in which their number exceeded 200.

Grocers, including provision dealers and cheesemongers, number 26,421, constitute 1·7 per cent. of the total occupied, and are 68 fewer than in 1901. Of these, 7,416 were enumerated in the County of Lanark, 3,195 in Edinburgh, 1,691 in Forfar, 1,501 in Aberdeen, 1,413 in Renfrew, 1,378 in Fife, and 1,287 in Ayr.

Fishermen number 24,163, and constitute 1·6 per cent. of the total occupied. The corresponding figure for 1901 is not available, for the figure given in the report on that census includes a number of men returned as fishermen-crofters. There were 3,879 fishermen-crofters enumerated at this census, and if this number is added to the number returned as fishermen a total of 28,042 is obtained, which is 591, or 2·2 per cent., more than in 1901. Of the fishermen, 3,874 were enumerated in Banff, 3,557 in Aberdeen, 3,162 in Ross and Cromarty, 1,655 in Fife, 1,506 in Shetland, 1,342 in Argyll, 1,257 in Elgin, 1,195 in Inverness, and 1,159 in Kincardine. Of the fishermen-crofters, 1,489 were enumerated in Ross and Cromarty, 857 in Inverness, 720 in Shetland, 252 in Orkney, and 242 in Sutherland.

Engineers returned as erectors, fitters, and turners, number 23,264, and constitute 1·6 per cent. of the total occupied. They are 3,303, or 12·4 per cent., fewer than in 1901. Of these, 11,633 were enumerated in Lanark, 3,682 in Renfrew, 1,661 in Forfar, 1,357 in Edinburgh, and 1,322 in Ayr. In addition to these 23,264 males returned as erectors, fitters, or turners, there were 26,223 returned as having ill-defined occupations in engine and machine making.

Blacksmiths, including their strikers, number 22,388, constitute 1·5 per cent. of the total occupied, and are 2,533, or 10·2 per cent., fewer than in 1901. Of these, 7,972 were enumerated in Lanark, 1,874 in Renfrew, 1,753 in Edinburgh, 1,481 in Ayr, 1,351 in Aberdeen, 1,100 in Forfar, and 1,061 in Fife.

Other occupations to which large numbers of occupied males were returned include commercial travellers, 11,710; dock labourers, 13,147; ship-platers and riveters, 16,977;

masons, including architectural and monumental masons and carvers, 13,954; plumbers, 11,543; painters, including glaziers, 16,332; printers and lithographers, 12,904; workers in hemp, jute, and cocoa-fibre manufacture, 12,766; drapers, 11,566; tailors, 18,567; bootmakers, 13,356; butchers, 13,198; and bakers, 16,508. Compared with the corresponding figure of 1901, the number of commercial travellers is 2,284, or 24·2 per cent., more, and of dock labourers, 3,546, or 36·9 per cent., more, the latter apparent difference, however, being no doubt largely due to the change of method explained above in the paragraph referring to general labourers. The number of ship-platers and ship-riveters is 6,142, or 56·7 per cent., more, a difference also probably due more to change of enumeration methods than to any real increase; of masons, 10,432, or 42·8 per cent., fewer; of plumbers, 143, or 1·2 per cent., fewer; of painters, 490, or 3·1 per cent., more; of printers and lithographers, 1,075, or 10·7 per cent., more; of drapers, 429, or 3·6 per cent., fewer; of tailors, 2,097, or 10·1 per cent., fewer; of bootmakers, 2,848, or 17·6 per cent., fewer; of butchers, 1,631, or 14·1 per cent., more; of bakers, 902, or 5·2 per cent., fewer; and of workers in hemp, jute and cocoa-fibre manufacture, 2,173, or 20·5 per cent., more.

One striking result found from a comparison between the figures of this census and those of the census of 1901 is the marked decrease in the number of males returned as having occupations connected with the building trades. In 1901, these numbered 123,941, and they now number 96,087, the decrease of 27,854, or 22·5 per cent. In the various parts of the first volume of this Report, which dealt with the census returns of the cities and of the counties separately, many comparisons similar to this were referred to, and in each instance a decrease was recorded.

Ministers, clergymen, and priests number 5,105, and are 228 fewer than in 1901. Of these, 1,765 are returned as ministers of the Church of Scotland, 1,838 as ministers of the United Free Church, 321 as clergymen of the Episcopalian Church, 474 as priests of the Roman Catholic Church, and 707 as belonging to other denominations. Compared with the corresponding figures of 1901, ministers of the Church of Scotland are 63 fewer, of the United Free Church, 145 fewer, and clergymen of the Episcopalian Church are 59 fewer, but priests of the Roman Catholic Church are 18 more, and clergy of other denominations 21 more.

Persons in the legal profession, advocates and solicitors, number 4,218, and their clerks, 5,423, the former being 248 more, and the latter 205 fewer, than in 1901.

Medical practitioners, including those described as physicians and surgeons, number 3,094, and are 189 more than in 1901. Dentists and their assistants number 1,323, and are 497 more than in 1901. Veterinary surgeons number 279, and are 83 fewer than in that year.

Males returned as teachers, including those described as schoolmasters, professors, and lecturers, or as having other occupations connected with education, number 9,077, and are 1,037 more than in 1901. Of the four professions just referred to, the church, law, medicine, and teaching, the medical and teaching professions show considerable increases, the legal profession a small increase, and the clerical profession a small decrease.

Male indoor domestic servants, including those in hotels, lodging-houses, and eating-houses, number 3,721, and are 632 more than in 1901; while male outdoor domestic servants, including coachmen, motor car drivers, gardeners, gamekeepers, etc., number 23,973, and are 5,085 more than in 1901. Of the male domestic servants, 10,615 were returned as gardeners, 5,908 as gamekeepers, 4,886 as coachmen or grooms, 2,564 as motor car drivers or attendants, 2,527 as indoor servants not in hotels, etc., and 1,194 as indoor servants in hotels, lodging-houses, and eating-houses.

Horsekeepers, stablemen, grooms, and coachmen, other than domestic, number 6,437, and are 2,920 fewer than in 1901; but a considerable portion of this decrease is compensated by the fact that there are now 1,283 motor car drivers or attendants (not domestic)—a class which hardly existed in 1901. In that year the total number returned as motor car drivers, domestic and other, was 80, and by this census the number of both is 3,847.

Railway officials and servants number 49,456 and are 6,641, or 15·5 per cent., more than in 1901. These include 9,765 officials and clerks, 6,455 ticket collectors and porters, 9,290 engine drivers and stokers, 3,054 guards, 3,816 signalmen, 927 pointsmen, 8,316 platelayers, gangers, and packers, and 7,833 labourers. Each of these classes shows an increase, with the exception of guards and pointsmen, who are respectively 8 and 200 fewer than in 1901.

Seamen in the merchant service, all grades, and including pilots, number 20,114,

which is 1,025 more than in 1901. These include 8,712 in the navigating department, 7,813 in the engineering department, 3,096 cooks, stewards, and others in subsidiary services, and 493 pilots and boatmen.

Males with occupations connected with stone and slate quarries number 10,220, and are 3,642, or 26·3 per cent., fewer than in 1901. They include 168 owners and managers, 6,451 miners and quarriers, and 3,601 cutters and dressers. Of these workers in quarries, 2,850 were enumerated in the County of Aberdeen, 1,164 in Lanark, 921 in Fife, 760 in Edinburgh, 658 in Argyll, 571 in Ayr, and 516 in Dumfries.

Among males with occupations connected with the manufacture of vehicles, there are 2,809 railway coach and wagon makers, 947 cycle makers, 2,708 motor car makers, 2,783 coach and carriage makers, 185 wheelwrights, and 1,031 others. The total in this class shows an intercensal increase of 3,247, or 45·0 per cent., and, as might be expected, the largest part of the increase is in the number described as makers of cycles and motor cars; in 1901 these jointly numbered 1,114, and the intercensal increase amounts to 2,541, or 228·1 per cent.

To the group of occupations connected with the manufacture of wooden furniture, fittings, and decorations, 13,925 males were returned, a number which is 1,131 less than the corresponding figure of 1901. These include 6,467 cabinet makers, 1,167 french polishers, 2,508 upholsterers, 1,062 wood-carvers and gilders, and others. The numbers of cabinet makers, upholsterers, and wood-carvers and gilders all show intercensal decreases, that of the first being the largest and amounting to 1,100, or 14·5 per cent. Upholsterers are 145, or 5·5 per cent., fewer than in 1901, and wood-carvers and gilders are 601, or 36·1 per cent., fewer than in that year.

Males with occupations connected with the manufacture of cotton, wool, and worsted, and linen, hemp, and jute all show intercensal increases. Workers in occupations connected with cotton manufacture number 2,986, being 510 more than in 1901; in wool and worsted manufacture, 10,138, being 877 more than in 1901; and in linen, hemp, and jute manufacture, 21,347, being 2,770 more than in that year.

Male workers with occupations connected with shipbuilding, exclusive of platers and riveters, number 33,879, and are 10,187, or 43·0 per cent., more than in 1901. Of these, 4,989 are described as workers in iron, 8,248 as shipwrights, 1,953 as other workers in wood, and 18,689 as painters, shipyard labourers, or as having other or ill-defined occupations in shipbuilding yards.

Maltsters number 940, and are 385, or 29·1 per cent., fewer than in 1901; brewers number 2,252, and are 252 more than in 1901; and distillers number 1,952, and are 25 more than in that year. These three occupations combined show an aggregate decrease of 108. Inn and hotel keepers, publicans and beer sellers, and wine and spirit merchants and agents, jointly number 7,433, and are 365, or 5·2 per cent., more than in 1901.

Table D1 is drawn up to show comparisons between the 1901 and 1911 numbers in the various occupations, and explanatory notes are inserted in the Table where the numbers are not strictly comparable.

Occupations of Females.

The occupations, or groups of occupations—for in many instances combination for purposes of comparison and description is found to be desirable—to which the largest numbers of occupied females are returned, include domestic indoor servants, dressmakers and tailors, commercial clerks, workers in hemp, jute, and cocoa-fibre manufacture, teachers, workers in linen manufacture, workers in wool and worsted manufacture, farm servants, laundry workers, workers in cotton manufacture, daughters and other relatives of farmers and crofters assisting on farms and crofts, sick nurses and midwives, charwomen, and drapers, these being the only occupations to which 10,000 or more are returned. (*Tables* XXVI., XXVIII., *and* D1.)

Female domestic indoor servants, including those in hotels, lodging- and eating-houses, number 135,052, constitute 22·8 per cent. of the total occupied women, and are 9,040, or 6·0 per cent., fewer than in 1901. Of these, 3,968 were returned as in hotel, lodging-house, and eating-house service, and 131,084 as in other domestic service. The largest numbers were enumerated in the following counties, namely, Lanark, 26,978; Edinburgh, 21,808; Aberdeen, 12,020; Ayr, 7,589; Renfrew, 6,485; Forfar, 6,265; and

Fife, 5,781. In the City of Edinburgh, female domestic servants number 17,035; in the City of Glasgow, 16,219; in the City of Aberdeen, 4,272; and in the City of Dundee, 2,229. In Edinburgh, female domestic servants constitute 5·3 per cent. of the entire population; in Aberdeen, 2·6 per cent.; in Glasgow, 2·1 per cent.; and in Dundee, 1·4 per cent.

Dressmakers and female tailors number 48,215, constitute 8·1 per cent. of the total occupied females, and are 7,466, or 13·4 per cent., fewer than in 1901. Of the total, 11,290 were enumerated in Glasgow, 5,337 in Edinburgh, 2,029 in Aberdeen, and 1,229 in Dundee.

Female commercial clerks, including typists, number 29,067, constitute 4·9 per cent. of the total occupied females, and are 13,668, or 88·8 per cent., more than in 1901, when the corresponding figure was 15,399. Of these, the majority, 15,428, were enumerated in the four cities; and approximately three-fourths were enumerated in four counties, Lanark, Edinburgh, Renfrew, and Aberdeen. In Lanark, 11,820, or 40·7 per cent., were enumerated; in Edinburgh, 5,765, or 19·8 per cent.; in Renfrew, 2,170, or 7·5 per cent.; and in Aberdeen, 1,915, or 6·6 per cent. In the four cities the number enumerated ranged from 8,364 in Glasgow, to 984 in Dundee. In Edinburgh this number is 4,467, and in Aberdeen, 1,613.

Workers in hemp, jute, and cocoa-fibre manufacture number 27,125, constitute 4·6 per cent. of the total occupied females, and are 1,537, or 5·4 per cent., fewer than in 1901. The great majority of these workers—25,310, or 93·3 per cent.—were enumerated in the County of Forfar, 23,369 being enumerated within the City of Dundee. Other counties in which considerable, though smaller, numbers were enumerated are Fife, 557; Perth, 482; and Aberdeen, 419.

Female teachers, including those described as professors and lecturers, number 18,778, constitute 3·2 per cent. of the total occupied females, and are 1,544, or 9·0 per cent., more than in 1901. In addition, 466 women were returned as having other occupations connected with education.

Female workers in flax and linen manufacture number 16,360, constitute 2·8 per cent. of the total occupied females, and are 1,708, or 9·5 per cent., fewer than in 1901. Of these, 8,112, or 49·6 per cent., were enumerated in Fife, 4,643, or 28·4 per cent., in Forfar, and 1,237, or 7·6 per cent., in Aberdeen, 85·6 per cent. being enumerated in these three counties.

Workers in wool and worsted manufacture number 15,148, constitute 2·6 per cent. of the total occupied females, and are 497, or 3·2 per cent., fewer than in 1901. Of these, 191 were described as sorters, 197 as carders or combers, 3,929 as spinners, and 7,531 as weavers, while 3,300 were described as attached to other or undefined processes. Workers in this manufacture are found to be more widely distributed than those in the manufacture of linen or hemp and jute, for the largest number found in any one county—enumerated in Selkirk—amounts to only 2,574, or 17·0 per cent., of the total. In Clackmannan, 2,344 were enumerated; in Ayr, 1,499; in Inverness, 1,354; in Peebles, 1,223; and in Roxburgh, 1,155. In no other county do these workers exceed 1,000.

Female farm servants number 14,997, constitute 2·5 per cent. of the total occupied women, and are 4,799, or 24·2 per cent., fewer than in 1901. Of the principal female occupations—those to which the largest numbers are returned—there is only one, laundry workers, in which a larger relative decrease is found, the decrease in that occupation amounting to 26·7 per cent. Of the female farm servants, 6,127 were described as in charge of cattle, 85 as in charge of horses, and 8,785 as agricultural labourers without being otherwise distinguished.

Female laundry workers number 12,928, constitute 2·2 per cent. of the total occupied women, and are 4,702, or 26·7 per cent., fewer than in 1901. Of these, 1,707 were enumerated in the City of Edinburgh, 1,680 in the City of Glasgow, 490 in the City of Aberdeen, and 369 in the City of Dundee.

Workers in cotton manufacture number 11,909, constitute 2·0 per cent. of the total occupied females, and are 453, or 3·7 per cent., fewer than in 1901. Of these, 177 were described as attached to card- and blowing-room processes; 2,372 to spinning processes; 1,661 to winding and warping processes; 6,269 to weaving processes; and 1,430 to other or undefined processes. The largest numbers were enumerated in Lanark, 7,960, or 66·8 per cent.; and in Renfrew, 1,948, or 16·4 per cent. In Perth 604 were enumerated; in Ayr, 577; in Dumbarton, 243; and 577 in the remaining 28 counties.

Daughters and other female relatives of farmers and crofters assisting on farms and crofts number 10,674, constitute 1·8 per cent. of the total occupied women, and are

1,728, or 13·9 per cent., fewer than in 1901. Of these, 5,557 were described as farmers' relatives, and 5,117 as crofters' relatives. The largest numbers were enumerated in Shetland, 1,613; Ross and Cromarty, 1,211; Orkney, 1,041; Inverness, 946; and Aberdeen, 914.

Sick nurses and midwives number 10,629, constitute 1·8 per cent. of the total occupied females, and are 2,432, or 29·7 per cent., more than in 1901. The number of females adopting nursing as an occupation has very greatly increased during recent years. In 1881, nurses and midwives jointly numbered 2,689; in 1891, 3,772; in 1901, 8,197; and now 10,629. They are now nearly four times as numerous as in 1881, and nearly three times as numerous as in 1891. Of these, 10,316 are returned as sick nurses, and 313 as midwives. It is in the number of the former that the great increase has occurred, for in 1881 sick nurses numbered 2,179 and midwives 510, and a comparison shows that while nurses are approximately five times as numerous now as then, midwives are little more than half as numerous now as then. This change in the relative numbers in the two occupations may, however, be partly accounted for by midwives describing themselves as nurses.

Charwomen number 10,472, constitute 1·8 per cent. of the total occupied women, and are 2,437, or 30·3 per cent., more than in 1901. Charwomen enumerated in the City of Glasgow number 3,542; in the City of Edinburgh, 1,814; in the City of Aberdeen, 587; and in the City of Dundee, 381. In Edinburgh they are in the ratio of 5·7 to each thousand of the population; in Glasgow, 4·5; in Aberdeen, 3·6; and in Dundee, 2·3.

Occupied females returned as drapers number 10,055, are 2,241, or 28·7 per cent., more than in 1901, and constitute 1·7 per cent. of the total occupied females.

Other occupations to which large numbers of females are returned include workers in hosiery manufacture, workers in thread and smallware manufacture, seamstresses and shirtmakers, bakers and confectioners, farmers and crofters, milliners, grocers, general shopkeepers, fishcurers, and messengers.

Workers in hosiery manufacture number 9,960, and are 966, or 8·8 per cent., fewer than in 1901. Workers in thread and smallware manufacture number 9,181, and are 100, or 1·1 per cent., more than in 1901. Seamstresses and shirtmakers number 8,806, and are 2,124, or 19·4 per cent., fewer than in 1901. Bakers and confectioners number 7,467, and are 485, or 6·9 per cent., more than in 1901. Female grocers and provision dealers number 7,141, and are 946, or 11·7 per cent., fewer than in 1901. Female farmers and crofters number 6,712, and are 1,110, or 14·2 per cent., fewer than in 1901; of this number, 2,666 were described as farmers or graziers, and 4,046 as crofters; 963 were enumerated in Inverness, 840 in Ross and Cromarty, 812 in Aberdeen, 501 in Shetland, and smaller numbers in other counties. Milliners number 6,680, and are 744, or 12·5 per cent., more than in 1901. Female general shopkeepers number 6,037, and are 194, or 3·3 per cent., more than in 1901. Fishcurers number 5,751, and are 2,409, or 72·1 per cent., more than in 1901; of these, 1,622 were enumerated in the County of Aberdeen, 1,850 in Ross and Cromarty, and 534 in Banff. Female messengers number 5,204, and are 459, or 9·7 per cent., more than in 1901; and the large majority of them, 4,943, are less than 18 years of age.

Females with occupations in the Civil Service number 4,192—3,941 being in the service of the Post Office as clerks, telegraphists, messengers, etc., and 251 being in the service of other departments. Owing to differences of classification, comparison between these figures and those of 1901 cannot fairly be made. In 1901, Post Office telegraphists were not tabulated as in the Civil Service.

Occupied females described as weavers and workers in sundry or undefined fabrics, or as factory hands, number 3,593, which is 6,151 fewer than in 1901; this difference, however, may be attributed to the fuller information obtained in the householder's schedule of this census, enabling the occupations to be more accurately classified, and cannot be taken as having much significance.

The number of female lodging- and boarding-house keepers shows a marked diminution; in 1901 it was 4,806, and is now 2,458, the decrease amounting to 2,348, or 48·9 per cent.

Women keeping, or working in, general or unclassified shops or stores number 6,037; in 1901 they numbered 5,843, and the increase in their number is small, amounting to only 194.

Occupations of Married Women and of Widows.

Of the 593,210 women and girls with remunerative occupations, 31,465, or 5·3 per cent., are married, and 44,063, or 7·4 per cent., widowed. Occupied married women constitute 4·12 per cent. of all married women, and occupied widows 24·28 per cent. of all widows. This is the first report on a Scottish census in which the numbers of married and widowed among the occupied women have been separately tabulated, and there are consequently no previous figures with which to compare these.

Of the married occupied females, 2 are 15 years of age, 1 is 16, 15 are 17, 227 are 18 or 19, 2,530 are over 20 but under 25, 17,773 are over 25 but under 45, 9,979 are over 45 but under 65, 620 are over 65 but under 70, and 315 are over 70, while the ages of 3 were unstated. Of married women over 18 but less than 20 years of age, 7·48 per cent. are returned as having remunerative occupations; those over 20 but less than 25 amount to 5·38 per cent. of the total married women of these ages; those over 25 but under 45 to 4·06 per cent.; those over 45 but under 65 to 4·25 per cent.; those over 65 but under 70 to 2·88 per cent; and those over 70 to 1·71 per cent. (*Table* XXIX.)

Of the occupied married women 7,047, or 22·40 per cent., were enumerated in the City of Glasgow; 6,444, or 20·48 per cent., in the City of Dundee; 2,623, or 8·34 per cent., in the City of Edinburgh; and 815, or 2·59 per cent., in the City of Aberdeen. In all, 53·8 per cent. were enumerated in these four cities. In the counties exclusive of these cities, considerable numbers were enumerated in Renfrew, 1,857, or 5·9 per cent.; in Lanark, 1,764, or 5·6 per cent.; in Fife, 1,218, or 3·9 per cent.; in Forfar, 1,070, or 3·4 per cent.; and in Ayr, 1,015, or 3·2 per cent.

In the counties, the proportion of the total married women constituted by those occupied, varies from 16·18 per cent. in Forfar, 11·70 in Shetland, 7·33 in Inverness, 4·45 in Peebles, and 4·13 in Edinburgh, to 1·28 in Linlithgow, 1·55 in Banff, and 1·61 in Stirling. In the burghs of 20,000 population and over, this rate varies from 23·43 in Dundee, 9·02 in Arbroath, 5·50 in Glasgow, and 5·32 in Paisley, to 0·67 in Motherwell, 1·37 in Clydebank, 1·48 in Hamilton, 1·60 in Airdrie, and 1·65 in Wishaw.

The occupations to which the largest numbers of married women are returned include workers in hemp and jute manufacture, 5,938; domestic indoor servants, 2,609; charwomen, 2,133; workers in wool and worsted manufacture, 1,233; laundry workers, 1,138; hawkers, 1,058; workers in flax and linen manufacture, 983; dressmakers, 980; and farm servants, 930. Hemp and jute workers constitute 18·9 per cent. of the total married women with remunerative occupation; domestic indoor servants, 7·7 per cent.; charwomen, 6·8 per cent.; workers in wool and worsted manufacture, 3·9 per cent.; laundry workers, 3·6 per cent.; hawkers, 3·4 per cent.; workers in flax and linen manufacture, 3·1 per cent.; dressmakers, 3·1 per cent.; and farm servants, 3·0 per cent.

Of the 5,938 married women with occupations in the manufacture of hemp and jute, 5,532 were enumerated in Dundee, 224 elsewhere in the County of Forfar, and 182 elsewhere in Scotland. In Dundee, hemp and jute workers constitute 85·8 per cent. of the total occupied married women, and 20·1 per cent. of the total married women there enumerated. (*Tables* XXX. *and* XXXI.)

Widows returned as having some remunerative occupation number 44,063, and constitute 24·3 per cent. of all widows. This proportion is found to be much higher in the younger age groups than in the older. In age group over 20 but under 25 it is 58·0 per cent.; over 25 but under 45, 50·7 per cent.; over 45 but under 65, 29·9 per cent.; over 65 but under 70, 18·9 per cent.; and over 70, 8·7 per cent.

Of the occupied widows, 5,689, or 12·9 per cent., are charwomen; 5,416, or 12·3 per cent., indoor domestic servants; 2,391, or 5·4 per cent., crofters; 2,350, or 5·3 per cent., workers in hemp and jute manufacture; 1,807, or 4·1 per cent., laundry workers; 1,571, or 3·6 per cent., sick nurses or midwives; 1,166, or 2·6 per cent., grocers; and 1,097, or 2·5 per cent., lodging-house keepers. (*Table* XXXII.)

TABLE D1.—SCOTLAND.—INTERCENSAL CHANGE IN THE NUMBERS RETURNED UNDER THE VARIOUS OCCUPATIONS.

OCCUPATIONS.	MALES.				FEMALES.				References to Notes.
	Total 1911.	Total 1901.	Intercensal Change.		Total 1911.	Total 1901.	Intercensal Change.		
			Increase.	Decrease.			Increase.	Decrease.	
I.—GENERAL OR LOCAL GOVERNMENT OF THE COUNTRY.									
1. National Government.									
1. Post Office—Officers, Clerks, Telegraphists, Telephone Operators	3,868	3,876	1,530	—	3,389	1,537	1,318	—	1
3. *Other* Civil Service Officers and Clerks	3,178				117				
96. *Telegraph, Telephone Service [not Government* (in 1911)]	*807*	*2,447*			*1,111*	*1,762*			
2. Postmen; Post Office Messengers.	8,563	7,594	1,805	—	552	599	87	—	—
4. *Other* Civil Service Messengers	836				134				
2. Local Government.									
5. Police	5,797	5,240	557	—	14	—	14	—	—
6. Municipal, Parish, and other Local or County Officers	4,761	2,484	2,277	—	726	67	659	—	—
II.—DEFENCE OF THE COUNTRY.									
1. Army.									
7. Army Officers (Effective and Retired)	892	694	198	—	—	—	—	—	—
8. Soldiers and Non-Commissioned Officers	6,052	5,707	345	—	—	—	—	—	—
2. Navy and Marines.									
9. Officers of the Navy and Marines (Effective and Retired)	520	139	381	—	—	—	—	—	—
10. Men of the Navy and Marines	8,009	1,517	6,492	—	—	—	—	—	—
III.—PROFESSIONAL OCCUPATIONS AND THEIR SUBORDINATE SERVICES.									
1. Clerical.									
11. Ministers (Established Church)	1,765	1,828	—	63	—	—	—	—	—
12. Ministers (United Free Church)	1,838	1,983	—	145	—	—	—	—	—
13. Episcopalian Clergymen	321	380	—	59	—	—	—	—	—
14. Roman Catholic Priests	474	456	18	—	—	—	—	—	—
15. Ministers, Clergymen, of other religious bodies	707	686	21	—	2	—	2	—	—
16. Missionaries, Scripture Readers, Itinerant Preachers	912	722	190	—	546	508	38	—	—
17. Monks, Nuns, Sisters of Charity	2	8	—	6	412	398	14	—	—
18. Church, Chapel, Cemetery — Officers, &c.	1,152	1,086	66	—	104	82	22	—	—
2. Legal.									
19. Advocates, Solicitors	4,218	3,970	248	—	1	—	1	—	—
20. Law Clerks	5,423	5,628	—	205	114	32	82	—	—
3. Medical.									
21. Physicians, Surgeons, Registered Practitioners	3,094	2,905	189	—	134	60	74	—	—
22. Dentists (including Assistants)	1,323	826	497	—	72	35	37	—	—
23. Veterinary Surgeons	279	362	—	83	1	—	1	—	—
24. Midwives	—	—	—	—	313	385	—	72	—
25. Sick Nurses, Invalid Attendants	268	95	173	—	10,316	7,812	2,504	—	—
26. Subordinate Medical Service	524	112	412	—	317	153	164	—	—
4. Teaching.									
27. Schoolmasters, Teachers, Professors, Lecturers	8,010	7,534	476	—	18,778	17,234	1,544	—	—
28. *Others* connected with Education	1,067	506	561	—	466	140	326	—	—
5. Literary and Scientific.									
29. Authors, Editors, Journalists, Reporters	1,001	938	63	—	100	86	14	—	—
30. Persons engaged in Scientific Pursuits	446	273	173	—	25	10	15	—	—
31. *Others* connected with Literature, &c.	401	32	369	—	254	11	243	—	—

1. In 1901, Post Office Clerks, &c., were not distinguished from Other Civil Service Clerks, and Post Office Telegraphists were classified under Telegraph, Telephone—Service. See No. 96.

TABLE D1.—*continued* (Intercensal Change in Numbers in Various Occupations).

OCCUPATIONS.	MALES.				FEMALES.				References to Notes.
	Total 1911.	Total 1901.	Intercensal Change.		Total 1911.	Total 1901.	Intercensal Change.		
			Increase.	Decrease.			Increase.	Decrease.	
6. Engineers and Surveyors.									
32. Civil, Mining—Engineers	1,567	1,613	3	—	6	—	16	—	—
34. Professional Engineers', Professional Surveyors'—Assistants	49				10				
33. Land, House, Ship—Surveyors	518	584	—	66	—	—	—	—	—
7. Art, Music, Drama.									
35. Painters, Sculptors, Engravers	1,283	1,014	269	—	316	291	25	—	—
36. Architects	1,647	1,881	—	234	12	4	8	—	—
37. Photographers	1,306	1,187	119	—	847	1,082	—	235	—
38. Musicians, Music Masters, Singers (not Street)	1,973	1,869	104	—	2,012	2,220	—	208	2
39. Actors	447	353	94	—	321	304	17	—	—
40. Art, Music, Theatre—Service, &c.	918	285	633	—	249	80	169	—	—
8. Exhibition, Games, &c.									
41. Performers, Showmen; Exhibition, Games—Service	2,780	1,460	1,320	—	234	104	130	—	—
IV.—DOMESTIC OFFICES OR SERVICES.									
1. Domestic Indoor Service.									
42. Domestic Indoor Servants in Hotels, Lodging-houses, Eating-houses	1,194	999	195	—	3,968	3,575	393	—	—
43. *Other* Domestic Indoor Servants	2,527	2,090	437	—	131,084	140,124	—	9,040	—
2. Domestic Outdoor Service.									
44. Domestic—Coachmen, Grooms	4,886	5,835	—	949	2	—	2	—	—
45. Domestic—Motor Car Drivers, Motor Car Attendants	2,564	—	2,564	—	7	—	7	—	3
46. Domestic Gardeners	10,615	7,686	2,929	—	49	12	37	—	—
47. Gamekeepers	5,908	5,367	541	—	11	—	11	—	—
3. Other Service.									
48. College, Club—Service	412	454	—	42	243	60	183	—	—
49. Hospital, Institution, and Benevolent Society Service	1,762	1,262	500	—	4,900	2,948	1,952	—	—
50. Caretakers; Office, Park, Lodge, Gate—Keepers (not Government)	2,233	1,724	509	—	1,471	1,459	12	—	—
51. Cooks (not Domestic)	485	241	244	—	1,206	515	691	—	—
52. Charwomen, Cleaners	66	—	66	—	10,472	8,035	2,437	—	—
53. Laundry Workers; Washers, Ironers, Manglers, &c.	806	511	295	—	12,928	17,630	—	4,702	4
54. Bath and Wash-house Service; others engaged in Service	1,030	586	444	—	237	117	120	—	
V.—COMMERCIAL OCCUPATIONS.									
1. Merchants, Agents, and Accountants.									
55. Merchants (Commodity undefined)	514	520	—	6	70	17	53	—	—
56. Brokers, Agents, Factors	4,828	4,432	396	—	273	101	172	—	—
57. Salesmen, Buyers (not otherwise described)	114	142	—	28	65	353	—	288	—
58. Commercial Travellers	11,710	9,426	2,284	—	223	124	99	—	—
59. Accountants	1,898	1,721	177	—	10	—	10	—	—
60. Auctioneers, Appraisers, Valuers, House Agents	1,292	803	489	—	27	2	25	—	—
61. Officers of Commercial Guilds, Societies, &c,	268	333	—	65	36	12	24	—	—
2. Commercial or Business Clerks.									
62. Commercial or Business Clerks	40,337	38,511	1,826	—	29,067	15,399	13,668	—	—
3. Dealers in Money.									
63. Bankers; Bank—Officials, Clerks	5,960	4,937	1,023	—	22	1	21	—	—
64. Bill—Discounters, Brokers; Finance Agents	102	114	—	12	18	1	17	—	—

2. Street Singers included under this heading in 1901.
3. Eighty "Motor Car Drivers" were returned in 1901, no distinction being made between "Domestic" and "Not Domestic." See No. 77.
4. Headings in 1901 were respectively "Laundry and Washing Service" and "Others engaged in Service." The Occupations included are, however, essentially the same in both Censuses.

TABLE D1.—*continued.*

OCCUPATIONS.	MALES. Total 1911.	MALES. Total 1901.	MALES. Intercensal Change. Increase.	MALES. Intercensal Change. Decrease.	FEMALES. Total 1911.	FEMALES. Total 1901.	FEMALES. Intercensal Change. Increase.	FEMALES. Intercensal Change. Decrease.	References to Notes.
4. Insurance.									
65. Life, House, Ship, &c., Insurance—Officials, Clerks, &c.	4,090	2,247	1,843	—	189	19	170	—	—
66. Insurance Agents	4,590	3,268	1,322	—	31	30	1	—	—
VI.—CONVEYANCE OF PERSONS, GOODS, AND MESSAGES.									
1. On Railways.									
67. Railway—Officials, Clerks	9,765	8,179	1,586	—	205	92	113	—	—
68. [Inserted after No. 73]									
69. Railway Engine—Drivers, Stokers, Cleaners	9,290	7,587	1,703	—	—	—	—	—	—
70. Railway Guards	3,054	3,062	—	8	—	—	—	—	—
71. Signalmen	3,816	3,419	397	—	—	—	—	—	—
72. Pointsmen, Level Crossing Men	927	1,127	—	200	20	44	—	24	—
73. Platelayers, Gangers, Packers	8,316	6,127	2,189	—	—	—	—	—	—
68. Railway Ticket—Examiners, Collectors; Railway Porters	6,455	13,314	974	—	1	86	175	—	5
74. Railway Labourers (not Railway Contractors Labourers); other Railway Servants	7,833				260				
2. On Roads.									
75. Livery Stable Keepers; Coach, Cab—Proprietors; Motor Garage—Proprietors, Workers	1,510	1,643	—	133	31	31	—	—	—
76. Horsekeepers, Grooms, Stablemen, Coachmen (not Domestic); Cabmen	6,437	9,357	—	2,920	4	1	3	—	—
77. Motor Car Drivers (not Domestic), Motor Cab Drivers, Motor Van, &c., Drivers	1,283	80	1,203	—	1	—	1	—	6
78. Vanmen, Lorrymen, Carriers, Carters (not Farm)	40,391	39,207	1,184	—	68	52	16	—	—
79. Omnibus Service—Horse Drivers	141	327	—	13	—	1	—	—	—
80. " " Motor Drivers	100				—				
81. " " Conductors and Others	73				1				
82. Tramway Service—Drivers	2,540	3,084	3,420	—	—	5	39	—	—
83. " " Conductors and Others	3,964				44				
84. *Others* connected with Carrying or Cartage; others on Roads	319	22	297	—	19	3	16	—	—
3. On Seas, Rivers, and Canals.									
85. Merchant Service; Seamen—Navigating Department	8,712	19,089	1,025	—	—	116	19	—	—
86. " " Engineering Department	7,813				—				
87. " " Cooks, Stewards, and Others (Subsidiary Services)	3,096				133				
88. Pilots; Boatmen on Seas	493				2				
89. Bargemen, Lightermen, Watermen	662	641	21	—	1	5	—	4	—
90. Navigation Service (on Shore)	869	693	176	—	13	7	6	—	—
4. In Docks, Harbours, and Lighthouses.									
91. Dock Labourers, Quay Labourers	13,147	9,601	3,546	—	18	1	17	—	—
92. Harbour, Dock, Quay, Lighthouse—Officials and Servants	1,794	1,056	738	—	18	1	17	—	—
5. In Storage, Porterage, and Messages.									
93. Warehousemen	2,447	4,010	—	1,563	652	1,125	—	473	—
94. Coalheavers; Coal—Porters, Labourers	3,104	1,805	1,299	—	7	—	7	—	—
95. Messengers, Porters, Watchmen (not Railway or Government)	20,760	19,248	1,512	—	5,204	4,745	459	—	—
96. Telegraph, Telephone—Service (not Government)	807	2,447	—	1,640	1,111	1,762	—	651	7

5. Headings in 1901 were "Railway Porters and Servants" (10,020 males; 0 females), and "Railway Labourers (not Railway Contractors' Labourers)" (3,294 males; 86 females). Ticket Collectors and Examiners were included under the former heading.

6. See Note to No. 45.

7. The heading in 1901 was "Telegraph, Telephone—Service" and included Post Office Telegraphists. See No. 1.

TABLE D1.—*continued* (Intercensal Change in Numbers in Various Occupations).

OCCUPATIONS.	MALES. Total 1911.	MALES. Total 1901.	MALES. Intercensal Change. Increase.	MALES. Intercensal Change. Decrease.	FEMALES. Total 1911.	FEMALES. Total 1901.	FEMALES. Intercensal Change. Increase.	FEMALES. Intercensal Change. Decrease.	References to Notes.
VII.—AGRICULTURE.									
1. On Farms, Woods, and Gardens.									
97. Farmers, Graziers	29,939	45,573	—	1,607	2,666	7,822	—	1,110	8
99. Crofters	14,027				4,046				
98. Farmers', Graziers'—Sons, Daughters, or other Relatives assisting in the work of the Farm	11,619	17,550	—	923	5,557	12,402	—	1,728	8
100. Crofters'—Sons, Daughters, or other Relatives assisting in the work of the Croft	5,008				5,117				
101. Farm—Grieves, Foremen	7,250	4,650	2,600	—	29	5	24	—	—
102. Shepherds	9,041	9,647	—	606	11	9	2	—	—
103. Agricultural Labourers, Farm Servants—In charge of Cattle	13,806	11,617	2,189	—	6,127	4,956	1,171	—	—
104. " In charge of Horses	35,475	34,352	1,123	—	85	4	81	—	—
105. " Not otherwise distinguished	22,260	27,825	—	5,565	8,785	14,836	—	6,051	—
106. Foresters, Woodmen	3,621	4,126	—	505	15	14	1	—	—
107. Nurserymen, Seedsmen, Florists	1,652	11,610	—	1,093	227	498	4	—	—
108. Market Gardeners (including Labourers)	2,412				185				
109. *Other* Gardeners (not Domestic)	6,453				90				
110. Agricultural Machine—Proprietors, Attendants	315	417	—	102	6	1	5	—	—
111. *Others* engaged in or connected with Agriculture	2,811	1,763	1,048	—	111	34	77	—	—
VIII.—FISHING.									
1. In Fishing.									
112. Fishermen	24,163	27,451	591	—	263	149	174	—	8
113. Fishermen-crofters	3,879				60				
IX.—MINING AND QUARRYING.									
1. Mine and Quarry Service.									
114. Coal and Shale Mine—Hewers	90,470	87,226	3,244	—	—	—	—	—	—
115. " " *Other* Workers below ground	39,409	12,753	26,656	—	—	—	—	—	—
116. " " Workers above Ground	11,225	6,943	4,282	—	2,396	1,187	1,209	—	9
117. Coke Burners	339	210	193	—	1	4	—	3	—
118. Patent Fuel Makers	64				—				
119. Ironstone—Miners, Quarriers	1,996	2,424	—	428	—	—	—	—	—
120. Lead Miners	372	171	201	—	—	—	—	—	—
121. Miners in other Minerals	66	43	23	—	—	—	—	—	—
122. Coal, Shale, and Metalliferous Mine—Owners, Agents, Managers	1,425	871	554	—	3	1	2	—	—
123. *Other* Mine Service	508	633	—	125	8	—	8	—	—
124. Stone, Slate, &c., Mine or Quarry—Owners, Agents, Managers	168	(?)	(?)	(?)	—	—	—	—	10
125. Stone—Miners, Quarriers	6,451	13,694	—	3,642	2	—	8	—	—
126. Stone—Cutters, Dressers	3,601				6				
127. Slate—Miners, Quarriers, Workers	454	996	—	542	2	—	2	—	—
128. Limeburners	172	164	8	—	—	—	—	—	—
129. Clay, Sand, Gravel, Chalk—Pit, &c., Workers	731	906	—	175	5	—	5	—	—
130. *Other* Workers in Products of Quarries	204	180	24	—	42	51	—	9	—
2. Dealers in Products of Mines and Quarries.									
131. Coal, Coke—Merchants, Dealers	4,002	3,428	574	—	68	100	—	32	—
132. Dealers in Stone, Slate, &c.	155	196	—	41	6	2	4	—	—

8. In 1901, Crofters, Crofters' Sons, &c., and Fishermen-crofters were separately tabulated only for the seven Counties to which the Crofters Acts applied.
9. See Note to No. 255.
10. Owners, Agents, Managers included with Miners, Quarriers, &c., in 1901.

TABLE D1.—*continued.*

OCCUPATIONS.	MALES.				FEMALES.				References to Notes.
	Total 1911.	Total 1901.	Intercensal Change. Increase.	Intercensal Change. Decrease.	Total 1911.	Total 1901.	Intercensal Change. Increase.	Intercensal Change. Decrease.	
X.—METAL, MACHINE, IMPLEMENT, AND CONVEYANCE MANUFACTURE.									
1. Iron and Steel Manufacture.									
133. Pig Iron Manufacture (Blast Furnaces)	3,345	7,781	—	4,436	4	—	4	—	—
134. Puddling Furnaces and Rolling Mills; Tube Manufacture	14,884	7,224	7,660	—	35	—	35	—	—
135. Steel—Manufacture, Smelting, Founding	9,913	8,258	1,655	—	5	—	5	—	—
2. Manufacture of Other, Mixed, or Unspecified Metals.									
136. Lead Manufacture	116	143	—	27	11	1	10	—	—
137. Manufacture of other or unspecified Metals	1,393	155	1,238	—	19	3	16	—	—
3. Engineering and Machine Making.									
138. Patternmakers	3,914	3,408	506	—	8	—	8	—	—
139. Millwrights	559	800	—	241	1	—	1	—	—
140. Ironfounders	29,188	24,062	5,126	—	167	60	107	—	—
141. Brassfounders	1,812	1,785	27	—	29	11	18	—	—
142. Blacksmiths, Strikers	22,388	24,921	—	2,533	31	23	8	—	—
143. Erectors, Fitters, Turners	23,264	26,567	—	3,303	5	—	5	—	—
144. Brass Finishers	3,505	3,834	—	329	12	11	1	—	—
145. Coppersmiths	1,151	1,101	50	—	—	—	—	—	—
146. Metal Machinists	5,449	3,761	1,688	—	175	7	168	—	—
148. Boiler Makers	9,749	9,767	—	18	—	—	—	—	—
147. Labourers in Engineering Works	5,719				6				
149. *Other* or undefined Workers in Engine and Machine Making	26,223	17,771	14,340	—	1,811	847	983	—	11
159. Roller Engravers, Block Cutters (for Textile, &c., Printing)	*169*				*13*				
4. Electrical Apparatus.									
150. Electrical Cable Manufacture	118				25				
151. Electric Lamp Manufacture	80				2				
152. *Other* Electrical Apparatus Makers; Electric Fitters; Electricians (undefined)	6,935	4,160	2,973	—	64	30	61	—	—
5. Tools.									
153. Tool Makers	1,258	809	449	—	29	29	—	—	—
154. File Makers	67	136	—	69	16	14	2	—	—
155. Saw Makers	135	197	—	62	2	—	2	—	—
156. Cutlers; Scissors Makers	153	271	—	118	3	10	—	7	—
157. Needle, Pin—Makers	77	—	77	—	49	—	49	—	—
158. Steel Pen Makers	2	—	2	—	2	—	2	—	—
6. Types, Blocks, Dies.									
159. Roller Engravers, Block Cutters (for Textile, &c., Printing)	169	(?)	(?)	(?)	13	(?)	(?)	(?)	12
160. Type—Cutters, Founders	310	430	—	120	33	53	—	20	—
161. Die, Seal, Coin, Medal—Makers	78	133	—	55	22	21	1	—	—
7. Arms.									
162. Gunsmiths, Gun Manufacturers	298	203	95	—	4	3	1	—	—
163. Sword, Bayonet—Makers	2	—	2	—	—	—	—	—	—
8. Miscellaneous Metal Trades.									
164. Nail Manufacture	294	281	13	—	134	132	2	—	—
165. Bolt, Nut, Rivet, Screw, Staple—Makers	857	1,039	—	182	401	408	—	7	—
166. Anchor, Chain—Manufacture	72	79	—	7	12	3	9	—	—
167. Stove, Grate, Range, Fire Iron—Makers	1,368	1,132	236	—	20	14	6	—	—
168. Wire—Drawers, Makers, Workers, Weavers	1,344	1,149	195	—	435	190	245	—	—
169. White Metal, Plated — Ware Manufacturers; Pewterers	270	254	16	—	34	20	14	—	—

11. In 1901, Nos. 147, 149, and 159 were included in the heading "Other Engine and Machine Makers."
12. Classified with "Other Engine and Machine Makers" in 1901. See Nos. 147 and 149.

TABLE D1.—*continued* (Intercensal Change in Numbers in Various Occupations).

OCCUPATIONS.	MALES. Total 1911.	MALES. Total 1901.	MALES. Intercensal Change. Increase.	MALES. Intercensal Change. Decrease.	FEMALES. Total 1911.	FEMALES. Total 1901.	FEMALES. Intercensal Change. Increase.	FEMALES. Intercensal Change. Decrease.	References to Notes.
8. Miscellaneous Metal Trades—*contd.*									
170. Tinplate Goods Makers	3,493	4,153	—	660	270	176	94	—	—
171. Copper Workers	63	157	—	94	2	2	—	—	—
172. Leaden Goods Makers	45	106	—	61	9	18	—	9	—
173. Zinc Workers	23	54	—	31	—	—	—	—	—
174. Brass, Bronze—Workers	348	179	169	—	23	39	—	16	—
175. *Other* Iron Goods Makers; Iron Workers (undefined)	2,964	1,314	351	—	99	—	—	75	13
176. *Other* Metal Workers	775	2,074			62	236			
9. Ships and Boats.									
177. Ship—Platers, Riveters, &c.	16,977	10,835	6,142	—	—	—	—	—	—
178. Ship—*Other* Workers in Iron	4,989	2,294	2,695	—	17	—	17	—	—
179. Shipwrights	8,248	6,988	1,260	—	—	—	—	—	—
180. Ship—*Other* Workers in Wood	1,953	1,349	604	—	23	2	21	—	—
181. Ship Painters; Shipyard Labourers (undefined); Others in Ship and Boat Building	18,689	13,061	5,628	—	239	127	112	—	—
10. Vehicles.									
182. Railway—Coach, Wagon Makers	2,809	1,221	1,588	—	3	—	3	—	—
183. Cycle Makers	947	1,114	2,541	—	71	37	56	—	—
184. Motor Car Makers	2,708				22				
185. Coach, Carriage—Makers	2,783	3,536	—	753	11	5	6	—	—
186. Wheelwrights	185	564	—	379	—	—	—	—	—
187. *Others* in Construction of Vehicles	1,031	781	250	—	8	21	—	13	—
11. Dealers in Hardware, Metals, Machines.									
188. Ironmongers; Hardware—Dealers, Merchants	4,491	4,149	342	—	1,371	948	423	—	—
189. *Other* Dealers in Metals, Machines, &c.	986	854	132	—	210	125	85	—	—
XI.—PRECIOUS METALS, JEWELS, WATCHES, INSTRUMENTS, AND GAMES.									
1. Precious Metals and Jewellery.									
190. Goldsmiths, Silversmiths, Jewellers	1,196	1,222	—	26	234	182	52	—	—
191. Lapidaries and other Workers	57	165	—	108	12	75	—	63	—
2. Watches and Scientific Instruments.									
192. Watchmakers, Clockmakers	2,102	2,881	—	779	57	58	—	1	—
193. Scientific Instrument Makers; Opticians; Photographic Apparatus Makers	796	585	211	—	56	39	17	—	—
194. Weighing and Measuring Apparatus Makers	865	415	450	—	86	49	37	—	—
195. Surgical and Dental Instrument and Apparatus Makers	275	125	150	—	53	34	19	—	—
3. Musical Instruments.									
196. Piano, Organ—Makers	654	659	117	—	21	11	15	—	—
197. *Other* Musical Instrument Makers	122				5				
4. Tackle for Sports and Games.									
198. Fishing Tackle, Toy, Game Apparatus—Makers	957	685	272	—	583	307	276	—	—
5. Dealers.									
199. Dealers in Precious Metals, Jewellery, and Watches	652	226	426	—	213	128	85	—	—
200. Dealers in Instruments, Toys, &c.	190	176	14	—	86	123	—	37	—
XII.—BUILDING AND WORKS OF CONSTRUCTION.									
1. House Building, &c.									
201. Architectural, Monumental—Carvers, Sculptors, Masons	987	(?)	(?)	(?)	4	(?)	(?)	(?)	14
202. Builders	2,269	2,646	—	377	3	2	1	—	—
203. Builders' Labourers	1,609	186	1,423	—	2	—	2	—	—

13. No sub-heading "Other Iron Goods Makers" in 1901. Some of the occupations classified under this sub-heading in 1911 were entered under the heading "Other Metal Workers" in 1901.
14. Classified with "Masons" in 1901. See No. 208.

TABLE D1.—*continued.*

OCCUPATIONS.	MALES.				FEMALES.				References to Notes.
	Total 1911.	Total 1901.	Intercensal Change.		Total 1911.	Total 1901.	Intercensal Change.		
			Increase.	Decrease.			Increase.	Decrease.	
1. House Building, &c.—*contd.*									
204. Carpenters, Joiners	29,430	41,355	—	11,603	19	9	10	—	—
205. Carpenters', Joiners'—Labourers	322				—				
206. Bricklayers	3,441	4,333	—	892	—	—	—	—	—
207. Bricklayers' Labourers	1,674	1,864	—	190	—	—	—	—	—
208. Masons	12,967	24,386	—	10,432	8	26	—	14	—
201. Architectural, Monumental—Carvers, Sculptors, Masons	*987*				*4*				
209. Masons' Labourers	5,328	8,840	—	3,512	3	—	3	—	—
210. Slaters, Tilers	5,518	6,315	—	797	7	8	—	1	—
211. Plasterers	3,702	4,937	—	1,235	4	1	3	—	—
212. Plasterers' Labourers	857	1,340	—	483	—	—	—	—	—
213. Painters, Paperhangers, Decorators	15,552	15,842	490	—	52	186	—	131	—
214. Glaziers	780				3				
215. Plumbers, Gasfitters	11,543	11,686	—	143	35	30	5	—	—
216. Locksmiths, Bellhangers	108	211	—	103	7	3	4	—	—
2. Other Works of Construction.									
217. Railway, Canal, Harbour, &c.—Contractors	285	202	83	—	1	—	1	—	—
218. Navvies; Railway, &c., Contractors' Labourers	2,348	5,589	—	3,241	—	—	—	—	—
219. Well, Mine—Sinkers, Borers	429	546	—	117	—	—	—	—	—
220. Road — Contractors, Surveyors Inspectors	110	659	—	549	—	—	—	—	—
221. Paviours; Road Labourers	7,131	5,437	1,694	—	1	—	1	—	—
XIII.—WOOD, FURNITURE, FITTINGS, AND DECORATIONS.									
1. Furniture, Fittings, and Decorations.									
222. Cabinet Makers	6,467	7,567	—	1,100	165	88	77	—	—
223. French Polishers	1,167	1,118	49	—	2,056	2,606	—	550	—
224. Upholsterers	2,508	2,653	—	145	991	1,106	—	115	—
225. House and Shop Fittings Makers	622	456	166	—	50	70	—	20	—
226. Undertakers; Funeral Furniture Makers	259	231	28	—	29	22	7	—	—
227. Wood Carvers; Carvers and Gilders	1,062	1,663	—	601	141	156	—	15	—
228. Willow, Cane, Rush — Workers; Basket Makers	510	484	26	—	144	41	103	—	—
229. Dealers in Works of Art	174	84	90	—	88	32	56	—	—
230. Furniture, &c., Dealers	1,156	800	356	—	465	413	52	—	—
2. Wood and Bark.									
231. Sawyers; Wood Cutting Machinists	7,883	6,471	1,412	—	75	5	70	—	—
232. Lath, Wooden Fence, Hurdle—Makers	378	645	—	267	5	—	5	—	—
233. Wood Turners	1,069	1,817	—	748	6	8	—	2	—
234. Wooden Box, Packing Case—Makers	1,838	1,674	164	—	408	371	37	—	—
235. Coopers; Hoop—Makers, Benders	5,903	5,572	331	—	40	5	35	—	—
236. Cork, Bark—Cutters, Workers	203	325	—	122	145	137	8	—	—
237. *Other* Workers in Wood	1,303	1,058	245	—	222	236	—	14	—
238. Timber, Wood, Cork, Bark—Merchants, Dealers	1,028	1,048	—	20	22	38	—	16	—
XIV.—BRICK, CEMENT, POTTERY, AND GLASS.									
1. Brick, Cement, Pottery, and Glass.									
239. Brick, Plain Tile, Terra Cotta—Makers	3,821	3,960	—	139	824	946	—	122	—
240. Plaster, Cement—Manufacture	185	125	60	—	2	—	2	—	—
241. Earthenware, China, Porcelain—Manufacture	2,354	2,328	26	—	1,241	1,401	—	160	—
242 Sheet, Plate—Glass Manufacture	201	313	—	112	15	9	6	—	—
243. Glass Bottle Manufacture	2,010	969	1,041	—	94	52	42	—	—
244. *Other* Workers in Glass Manufacture	662	872	—	210	134	223	—	89	—
245. Brick, Cement—Dealers	61	704	27	—	2	1,060	—	316	—
246. Earthenware, China, Glass—Dealers	670				742				

TABLE D1.—*continued* (Intercensal Change in Numbers in Various Occupations).

OCCUPATIONS.	MALES.				FEMALES.				References to Notes.
	Total 1911.	Total 1901.	Intercensal Change.		Total 1911.	Total 1901.	Intercensal Change.		
			Increase.	Decrease.			Increase.	Decrease.	
XV.—CHEMICALS, EXPLOSIVES, OIL, SOAP, RESIN, &c.									
1. Colouring Matter.									
247. Dye, Paint, Ink, Blacking—Manufacture	587	495	92	—	116	106	10	—	—
2. Explosives and Matches.									
248. Gunpowder, Guncotton, Explosive Substance—Manufacture	1,157	838	319	—	755	412	343	—	—
249. Cartridge, Fireworks, Explosive Article—Manufacture	159	19	140	—	277	42	235	—	—
250. Lucifer Match Manufacture	6	34	—	28	3	145	—	142	—
3. Salt, Drugs, and other Chemicals and Compounds.									
251. Salt Makers	45	50	—	5	9	6	3	—	—
252. Manufacturing Chemists	3,849	2,298	1,551	—	743	488	255	—	—
253. Alkali Manufacture	15	139	—	124	34	6	28	—	—
254. Chemists, Druggists	3,782	4,010	—	228	863	617	246	—	—
4. Oil, Grease, Soap, Resin, &c.									
255. Mineral Oil Workers	2,124	1,464	1,911	—	2	25	6	—	15
256. *Other* Oil Workers; Oil Cake Makers	1,251				29				
257. Candle, Grease—Manufacture	298	329	—	31	42	30	12	—	—
258. Soap—Boilers, Makers	420	315	105	—	75	48	27	—	—
259. Manure Manufacture	480	203	277	—	23	17	6	—	—
260. India Rubber, Gutta Percha—Workers	2,019	2,308	—	289	1,568	1,704	—	136	—
261. Waterproof Goods Makers	483	390	93	—	709	637	72	—	—
262. Glue, Size, Varnish, &c.—Makers	245	176	69	—	120	114	6	—	—
263. Dealers in Paint, Explosives, Oil, Soap, Resin, &c.	645	552	93	—	334	122	212	—	—
XVI.—SKINS, LEATHER, HAIR, AND FEATHERS.									
1. Skins and Leather.									
264. Furriers, Skinners	821	713	108	—	313	234	79	—	—
265. Tanners	1,022	965	57	—	17	2	15	—	—
266. Curriers	667	1,822	—	70	9	343	—	89	—
267. Leather Goods, Portmanteau, Bag, Strap, &c., Makers	1,085				245				
2. Saddlery and Harness.									
268. Saddlers; Harness, Whip—Makers	1,734	2,235	—	501	107	77	30	—	—
3. Hair and Feathers.									
269. Brush, Broom—Makers; Hair, Bristle—Workers	578	610	—	32	455	656	—	201	—
270. Quill, Feather—Dressers	16	8	8	—	108	174	—	66	—
4. Dealers in Skins, Leather, Hair, and Feathers.									
271. Dealers in Skins, Leather, Hair, and Feathers	334	345	—	11	69	74	—	5	—
XVII.—PAPER, STATIONERY, BOOKS, AND PRINTS.									
1. Paper and Stationery.									
272. Paper Manufacture	5,636	5,000	636	—	4,477	4,655	—	178	—
273. Paper Stainers	75	122	—	47	42	53	—	11	—
274. Stationery Manufacture; Envelope Makers	572	175	397	—	1,786	1,392	394	—	—
275. Paper Bag, Cardboard Box—Makers	348	234	114	—	2,904	2,685	219	—	—
276. *Other* Workers in Paper, &c.	514	691	160	—	471	323	148	—	—
369. Circular, Envelope—Addressers, &c.	*13*				—				
371. Billposters	*324*				—				
277. Stationers, Law Stationers; Dealers in Paper	2,051	2,149	—	98	2,485	2,123	362	—	—

15. No heading "Mineral Oil Workers" in 1901. Some of these workers were classified as "Oil Millers, Oil Cake Makers" and others as "Coal and Shale Mine—Workers above Ground."

TABLE D1.—*continued.*

OCCUPATIONS.	MALES. Total 1911.	MALES. Total 1901.	MALES. Intercensal Change. Increase.	MALES. Intercensal Change. Decrease.	FEMALES. Total, 1911.	FEMALES. Total, 1901.	FEMALES. Intercensal Change. Increase.	FEMALES. Intercensal Change. Decrease.	References to Notes.
2. Books and Prints.									
278. Printers	11,031	10,077	954	—	4,083	2,860	1,223	—	—
279. Lithographers; Copper and Steel Plate Printers	1,873	1,752	121	—	787	731	56	—	—
280. Bookbinders	1,658	1,505	153	—	4,023	3,530	493	—	—
281. Publishers, Booksellers, Newspaper Publishers	1,507	1,687			708	608			
282. Newspaper Agents, News Room Keepers	735	717	153	—	855	672	290	—	16
370. Advertising, Billposting—Agents	*315*	—			*7*	—			
XVIII.—TEXTILE FABRICS.									
1. Cotton.									
283. Cotton—Card and Blowing Room Processes	117	161	—	44	177	242	—	65	—
284. „ Spinning Processes	456	249	207	—	2,372	1,855	517	—	—
285. „ Winding, Warping, &c., Processes	374	320	54	—	1,661	2,362	—	701	—
286. „ Weaving Processes	1,187	736	451	—	6,269	6,042	227	—	—
287. „ Workers in other and in undefined Processes	852	990	—	138	1,430	1,861	—	431	—
2. Wool and Worsted.									
288. Wool—Sorting Processes	485	472	13	—	191	306	—	115	—
289. „ Carding and Combing Processes	509	438	71	—	197	203	—	6	—
290. Wool and Worsted—Spinning Processes	2,021	1,704	317	—	3,929	4,067	—	138	—
291. „ „ Weaving Processes	3,907	2,806	1,101	—	7,531	6,596	935	—	—
292. „ „ Workers in other and in undefined Processes	3,216	3,841	—	625	3,300	4,473	—	1,173	—
3. Silk.									
293. Silk—Spinning Processes	7	25	—	18	155	317	—	162	—
294. „ Weaving Processes	231	453	—	222	514	1,268	—	754	—
295. „ Workers in other and in undefined Processes	102	85	17	—	141	276	—	135	—
4. Flax, Linen, Hemp, Jute, and other Fibrous Materials.									
296. Flax, Linen—Manufacture	5,503	5,502	1	—	16,360	18,068	—	1,708	—
297. Hemp, Jute—Manufacture	12,618				27,074				
298. Cocoa Fibre Manufacture; Mat Makers	148	10,593	2,173	—	51	28,662	—	1,537	17
299. Rope, Twine, Cord—Makers	1,486	1,505	—	19	1,793	1,069	724	—	—
300. Canvas, Sailcloth, Sacking, Net, &c.—Manufacture	1,592	977	615	—	4,206	3,744	462	—	—
5. Mixed or Unspecified Materials.									
301. Thread Manufacture	1,843	(?)	(?)	(?)	8,519	(?)	(?)	(?)	18
302. Hosiery Manufacture	1,395	1,031	364	—	9,960	10,926	—	966	—
303. Lace Manufacture	2,177	1,515	662	—	2,954	1,381	1,573	—	—
304. Carpet, Rug, Felt—Manufacture	2,081	2,030	51	—	3,906	3,158	748	—	—
301. Thread Manufacture	*1,843*				*8,519*				
305. Smallware, Fancy Goods (Textile), &c.—Manufacture	148	1,240	751	—	662	9,081	100	—	—
306. Weavers and Workers in Sundry and in undefined Fabrics; Factory Hands (Textile) undefined	1,291	2,934	—	1,643	3,593	9,744	—	6,151	19
6. Bleaching, Printing, Dyeing, &c.									
307. Textile Bleachers	2,627	2,259	368	—	2,177	2,073	104	—	—
308. Textile Printers	3,375	3,224	151	—	2,472	2,389	83	—	—
309. Textile Dyers	4,171	3,447	724	—	2,032	1,294	738	—	—
310. Textile—Calenderers, Finishers, &c.	2,337	3,008	—	671	1,743	1,545	198	—	—

16. "Newspaper Publishers" and "Advertising, Billposting Agents" were classified with "Newspaper Agents" in 1901.
17. In 1901, Workers in Hemp, Jute, and Cocoa Fibre Manufacture were tabulated together, and Mat Makers separately.
18. In 1901, Workers in Thread Manufacture were classified with Workers in "Small Wares, etc., Manufacture." See No. 305.
19. The numbers for 1901 include persons returned as "Other Weavers of Mixed Cotton, Wool, etc.," "Other Workers of Mixed Cotton, Wool, etc.," "Weavers (undefined)," and "Factory Hands (Textile) undefined."

TABLE D1.—*continued* (Intercensal Change in Numbers in Various Occupations).

OCCUPATIONS.	MALES.				FEMALES.				References to Notes.
	Total. 1911.	Total 1901.	Intercensal Change.		Total 1911.	Total 1901.	Intercensal Change.		
			Increase.	Decrease.			Increase.	Decrease.	
7. Dealers.									
311. Drapers, Linen Drapers, Mercers	11,566	11,995	—	429	10,055	7,814	2,241	—	—
312. *Other* Dealers in Textile Fabrics	1,222	1,379	—	157	479	661	—	182	—
XIX.—DRESS.									
1. Dress.									
313. Straw Plait, Straw Hat, Straw Bonnet—Manufacture	14	15	—	1	10	40	—	30	—
314. *Other* Hat Manufacture; Cap Manufacture	156	241	—	85	860	744	116	—	—
315. Milliners	133	24	109	—	6,680	5,936	744	—	—
316. Hat, Bonnet, Straw Plait, &c.—Dealers	475	425	50	—	400	251	149	—	—
317. Tailors	18,567	20,664	—	2,097	11,838	10,023	1,815	—	—
318. Clothiers, Outfitters—Dealers	1,657	1,824	—	167	960	596	364	—	—
319. Dressmakers	177	23	154	—	36,377	45,658	—	9,281	—
320. Stay, Corset—Makers	14	16	—	2	244	605	—	361	—
321. Shirt Makers; Seamstresses	383	231	152	—	8,806	10,930	—	2,124	—
322. Button Makers	5	3	2	—	11	30	—	19	—
323. Glove Makers	65	17	48	—	1,165	317	848	—	—
324. Hosiers; Haberdashers	332	387	—	55	358	278	80	—	—
325. Boot, Shoe—Makers	13,356	16,204	—	2,848	2,129	2,769	—	640	—
326. Slipper Makers	129	276	—	147	58	98	—	40	—
327. Patten, Clog—Makers	181	176	5	—	7	—	7	—	—
328. Boot, Shoe, Patten, Clog—Dealers	1,337	866	471	—	2,407	2,104	303	—	—
329. Wig Makers; Hairdressers	4,834	3,758	1,076	—	286	141	145	—	—
330. Umbrella, Parasol, Stick—Makers	281	341	—	60	382	562	—	180	—
331. *Other* Workers in Dress	23	46	—	23	108	172	—	64	—
332. *Other* Dealers in Dress	155	157	—	2	307	430	—	123	—
XX.—FOOD, TOBACCO, DRINK, AND LODGING.									
1. Food.									
333. Creamery Workers	218	189	29	—	47	868	—	821	—
334. Milksellers, Dairymen	2,988	3,258	—	270	4,338	3,932	406	—	—
335. Provision Curers	690	888	—	198	418	967	—	549	—
336. Cheesemongers, Buttermen, Provision Dealers	1,873	1,341	532	—	690	222	468	—	—
337. Slaughterers, Slaughter-house Workers	370	197	173	—	29	3	26	—	—
338. Butchers, Meat Salesmen	13,198	11,567	1,631	—	691	626	65	—	—
339. Fish Curers	1,548	1,016	532	—	5,751	3,342	2,409	—	—
340. Fishmongers, Poulterers, Game Dealers	3,142	2,308	834	—	1,711	1,412	299	—	—
341. Millers; Cereal Food Manufacture	2,961	2,980	—	19	262	172	90	—	—
342. Corn, Flour, Seed—Merchants, Dealers	1,665	1,569	96	—	173	91	82	—	—
343. Bread, Biscuit, Cake, &c.—Makers	16,508	17,410	—	902	3,874	3,987	—	113	—
344. Bakers, Confectioners—Dealers	4,103	3,813	290	—	7,467	6,982	485	—	—
345. Sugar Refiners	819	717	102	—	85	42	43	—	—
346. Jam, Preserve, Sweet—Makers	1,568	374	1,194	—	3,961	2,059	1,902	—	—
347. Chocolate, Cocoa—Makers	144	38	106	—	1,237	363	874	—	—
348. Grocers; Tea, Coffee, Chocolate—Dealers	24,548	25,148	—	600	6,451	7,865	—	1,414	—
349. Greengrocers, Fruiterers	2,727	1,983	744	—	3,394	3,161	233	—	—
350. Aerated Water, Mineral Water—Manufacture	1,135	1,349	—	214	574	483	91	—	—
351. Mustard, Vinegar, Spice, Pickle, &c.—Makers	265	104	161	—	312	269	43	—	—
352. *Other* Dealers in Food	276	319	—	43	41	24	17	—	—
2. Tobacco.									
353. Tobacco Manufacture	511	811	—	300	1,523	2,476	—	953	—
354. Tobacconists	689	715	—	26	1,196	1,232	—	36	—
3. Manufacture of Spirituous Drinks.									
355. Maltsters	940	1,325	—	385	12	5	7	—	—
356. Brewers	2,252	2,000	252	—	153	52	101	—	—
357. Distillers; Spirit Manufacture	1,952	1,927	25	—	304	43	261	—	—

TABLE D1.—*continued.*

OCCUPATIONS.	MALES.				FEMALES.				References to Notes.
	Total 1911.	Total 1901.	Intercensal Change.		Total 1911.	Total 1901.	Intercensal Change.		
			Increase.	Decrease.			Increase.	Decrease.	
4. Board, Lodging; Dealing in Spirituous Drinks.									
358. Coffee-house, Eating-house—Keepers	889	660	229	—	785	875	—	90	—
359. Lodging-house, Boarding-house—Keepers	391	372	19	—	2,458	4,809	—	2,351	—
360. Inn, Hotel—Keepers; Publicans, Beersellers; Wine and Spirit—Merchants, Agents	7,433	7,068	365	—	1,668	1,806	—	138	—
361. Beer Bottlers, Cellarmen	730	1,020	—	290	290	159	131	—	—
362. Barmen	4,827	4,806	21	—	674	904	—	230	—
363. Waiters (not Domestic); others in Inn, Hotel, Eating-house—Service	2,730	2,851	—	121	4,087	2,765	1,322	—	—
XXI.—GAS, WATER, ELECTRICITY, AND SANITARY SERVICE.									
1. Gas, Water, Electricity Service.									
364. Gas Works Service	6,338	5,585	753	—	20	5	15	—	—
365. Waterworks Service	1,131	680	451	—	—	—	—	—	—
366. Electricity Supply	776	504	272	—	3	4	—	1	—
2. Sanitary Service.									
367. Drainage and Sanitary Service	871	934	—	63	13	—	13	—	—
368. Scavenging and Disposal of Refuse	1,924	1,251	673	—	9	6	3	—	—
XXII.—OTHER, GENERAL, AND UNDEFINED WORKERS AND DEALERS.									
1. Billposting and Advertising.									
369. Circular, Envelope—Addressers, &c.	13	(?)	(?)	(?)	—	—	—	—	20
370. Advertising, Billposting—Agents	315	(?)	(?)	(?)	7	(?)	(?)	(?)	21
371. Billposters	324	(?)	(?)	(?)	—	—	—	—	20
372. Sandwichmen, Bill Distributors	129	(?)	(?)	(?)	—	—	—	—	22
2. About Animals.									
373. Cattle, Sheep, Pig—Dealers, Salesmen	927	1,211	—	284	15	22	—	7	—
374. Drovers	386	221	165	—	1	—	1	—	—
375. Dog, Bird, Animal—Keepers, Dealers	110	96	14	—	16	20	—	4	—
376. Knackers	20	15	5	—	—	—	—	—	—
3. Sundry Specified Industries.									
377. Celluloid—Makers, Workers	9	(?)	9(?)	—	3	(?)	3(?)	—	23
378. Tobacco Pipe, Snuff-box, &c.—Makers	366	431	—	65	230	230	—	—	—
379. Bone, Horn, Ivory, Tortoiseshell—Workers	517	95	422	—	240	100	140	—	—
380. Floor-cloth, Oil-cloth — Manufacture	2,608	1,984	624	—	104	11	93	—	—
381. Japanners	110	243	—	133	62	149	—	87	—
382. Chimney Sweeps	574	439	135	—	1	1	—	—	—
383. Rag—Gatherers, Dealers	212	135	77	—	535	458	77	—	—
384. *Other* Workers in Sundry Industries	216	247	98	—	78	127	—	49	—
372. Sandwichmen, Bill Distributors	*129*				—				
385. *Other* Dealers in Sundry Industries	140	105	35	—	103	45	58	—	—
386. Receiving Shop, Receiving Office—Keepers, Assistants (Laundry: Dyers and Cleaners)	27	(?)	27(?)	—	131	(?)	131(?)	—	23
4. Makers and Dealers (General or Undefined).									
387. Multiple Shop, Multiple Store—Proprietors, Workers (general or undefined)	254	2,904	1,180	—	346	5,843	194	—	—
388. General or unclassified Shopkeepers; General Dealers	3,830				5,691				

20. Classified with "Other Workers in Paper" in 1901. See No. 276.
21. Classified with "Newspaper Agents" in 1901. See No. 282.
22. Classified with "Other Workers in Sundry Industries" in 1901. See No. 384.
23. Not in Occupation Index in 1901.

TABLE D1.—*continued* (Intercensal Change in Numbers in Various Occupations).

OCCUPATIONS.	MALES.				FEMALES.				References to Notes.
	Total 1911.	Total 1901.	Intercensal Change.		Total 1911.	Total 1901.	Intercensal Change.		
			Increase.	Decrease.			Increase.	Decrease.	
4. Makers and Dealers (General or Undefined)—*contd.*									
389. Pawnbrokers	1,078	937	141	—	581	576	5	—	—
390. Costermongers, Hawkers, Street Sellers	4,429	3,658	1,159	—	2,416	2,542	—	115	—
392. News—Boys, Vendors (Street or undefined)	388				11				
391. Contractors, Manufacturers, Managers, Superintendents (undefined)	431	1,083	—	652	28	35	—	7	—
5. Mechanics and Labourers (General or Undefined).									
393. General Labourers	34,213	55,024	—	20,811	181	400	—	219	24
394. Engine—Drivers, Stokers, Firemen (not Railway, Marine or Agricultural)	11,976	17,238	—	5,262	2	—	2	—	—
395. Artisans, Mechanics, Apprentices (undefined)	451	2,299	—	1,848	135	434	—	299	—
396. Factory—Hands, Labourers (undefined)	646	1,547	—	901	1,212	1,500	—	288	—
397. Machinists, Machine Workers (undefined)	231	735	—	504	483	406	77	—	—
Total Occupied (Orders I.-XXII.)	**1,473,757**	**1,391,188**	**82,569**	—	**593,210**	**591,624**	**1,586**	—	—
XXIII.—WITHOUT OCCUPATION OR OCCUPATION UNSPECIFIED.									
398. Retired from Business (not Army or Navy)	37,460	38,478	—	1,018	7,032	15,915	—	8,883	—
399. Pensioners	3,698	1,426	2,272	—	1,133	88	1,045	—	—
400. Old Age Pensioners (Occupation or former Occupation not stated)	1,725	—	1,725	—	6,376	—	6,376	—	25
401. Private Means	5,122	4,767	355	—	48,611	47,836	775	—	—
402. Students and Scholars (14 years and upwards)	38,106	220,222	40,797	—	38,947	1,134,779	140,479	—	—
403. Others	222,913				1,236,311				
Total of Unspecified or No Occupation (Order XXIII.)	**309,024**	**264,893**	**44,131**	—	**1,338,410**	**1,198,618**	**139,792**	—	—
Total Enumerated aged 10 years and upwards	**1,782,781**	**1,656,081**	**126,700**	—	**1,931,620**	**1,790,242**	**141,378**	—	—

24. Decrease partly due to better classification in 1911, from additional information in Census Schedule regarding Industry with which persons were connected.
25. The Old Age Pensions Act was not in force in 1901.

E.—INDUSTRIES.

For the purposes of the census the industries of the population are fairly clearly, though incompletely, defined as being the occupations of the employers. The incompleteness of the definition is specially apparent in the case of three classes of the occupied, viz.: (1) those with professional occupations and many different employers; (2) those in domestic employment, who have no connection with the occupations of their employers; and (3) those engaged in the service of some public body, such as civil servants, and persons in the employment of local authorities. To overcome this difficulty, professions, and Civil and Local Government services, are treated as separate industries. Domestic service is also treated as a separate industry, those with occupations in it being allocated thereto, irrespective of the occupations of their employers.

A full tabulation of the industries of the population, giving the number of persons employed in the various occupations falling under each head, and the numbers enumerated in the respective counties and cities, may be seen in Tables XXXVI. and XXXVII. These two tables are summarised in Tables XXXIV., XXXV., and E1.

The total number of occupied persons enumerated in Scotland is 2,066,967, occupied males numbering 1,473,757, and occupied females, 593,210. The industries in which the largest numbers of these occupied are engaged, and the numbers in them, are agriculture, 199,888; domestic and institution service, 192,896; iron manufacture, 170,683; coal industry (mining included), 157,237; preparation and sale of food, 143,581; and house building and decorating, 89,543. The industries which contain the greatest numbers of occupied males are agriculture, 166,770; iron manufacture, 164,198; coal industry, 154,301; preparation and sale of food, 101,444; house building and decorating, 88,213; and shipbuilding, 62,471. The industries in which the greatest number of occupied females are engaged are domestic and institution service, 160,082; tailoring and dressmaking, 49,563; preparation and sale of food, 42,137; agriculture, 33,118; and hemp, jute, rope and mat industry, 32,878.

Those occupied in the industry of agriculture number 199,888, and constitute 9·67 of the total occupied persons enumerated. Males in this industry constitute 11·32 per cent. of the total occupied males, and females, 5·58 per cent. of the total occupied females. The counties in which the largest numbers of males in the industry of agriculture were enumerated are Aberdeen, 22,774; Perth, 10,692; Inverness, 9,465; Forfar, 9,064; Ayr, 8,478; and Ross and Cromarty, 8,437. The counties with the largest numbers of females in the industry of agriculture are Lanark, 2,396; Ayr, 2,364; Ross and Cromarty, 2,301; Inverness, 2,187; Shetland, 2,145; and Aberdeen, 2,006. Of the males in this industry, the largest numbers are labourers in charge of horses, 35,396; labourers in charge of cattle, 13,771; other, or unspecified, agricultural labourers, 22,213; farmers and graziers, 29,932; crofters, 14,019; and farmers' and crofters' sons or other relatives assisting on farms or crofts, 16,621. Of the females, the largest numbers are agricultural labourers, 14,954—6,101 being described as in charge of cattle, and 80 as in charge of horses; daughters and other relatives assisting on farms and crofts, 10,520; crofters, 4,189; and farmers and graziers, 2,665.

Occupied persons in domestic and institution service number 192,896, and constitute 9·33 per cent. of the total occupied. Males in this service are comparatively few, numbering 32,814, and constituting 2·23 per cent. of all occupied males. Occupied females in this industry are numerous, amounting to 160,082, and constituting 26·99 per cent. of all occupied females. Of the males in this service, the largest numbers are gardeners, 10,433; gamekeepers, 5,810; coachmen and grooms, 4,811; motor car drivers and attendants, 2,525; and indoor domestic servants, 2,497. Of the females, by far the largest number are indoor domestic servants, the number being 131,036. Female laundry workers number 12,456, and charwomen, 9,082.

In the industry of iron manufacture, occupied males number 164,198, and occupied females, 6,485. The former amount to 11·14 per cent. of all occupied males. The numbers occupied in this industry constitute 8·26 per cent. of the total occupied of both sexes. Of the males in this industry, 92,744 were enumerated in the County of Lanark,

49,541 of them being enumerated within the City of Glasgow; 14,299 were enumerated in Renfrew, 11,200 in Stirling, 8,842 in Ayr, 8,135 in Dumbarton, 7,140 in Edinburgh, and 6,295 in Forfar. Of the males occupied in this industry, 19,061 were returned as erectors, fitters, or turners, 16,097 as blacksmiths or strikers, 15,821 as moulders or core makers, 14,819 as workers in puddling furnaces, rolling mills, or tube manufacture, 9,872 as workers in steel manufacture, 8,271 as foundry labourers, 7,086 as boiler makers, and 5,795 as commercial or business clerks. The occupations of 21,153 workers in this industry were not so clearly defined as to permit of their being included in any of the specified occupations used in the tabulation. Females in this industry are few compared with males, numbering only 6,485, of whom 1,605 are returned as clerks, 1,296 as ironmongers, and 1,582 as "other and undefined workers in engine and machine making."

The total number of persons occupied in the coal industry, which includes both the mining of coal and its distribution, is 157,237, and amounts to 7·61 per cent. of the total occupied. Males in this industry number 154,301, and constitute 10·47 per cent. of the total occupied males, while females number only 2,936. Of the males, the largest numbers are returned in the counties of Lanark, 64,961; Fife, 28,577; Ayr, 15,491; Edinburgh, 12,567; Stirling, 12,493; Linlithgow, 7,260; and Haddington, 3,218. The largest numbers of these are returned as hewers, 86,824; "other workers below ground," 37,637; and workers above ground, 10,798. Coal and coke merchants and dealers number 3,946; clerks, 1,825; carters, 2,450; and coal heavers, 2,616. Of the 2,936 occupied females in the industry, 2,368 are returned as workers above ground at coal mines, and 402 as clerks.

Occupied persons allocated to the industry of the preparation and sale of food number 143,581, and amount to 6·95 per cent. of the total. Males in this industry number 101,444, and amount to 6·88 per cent. of the total occupied males; and females number 42,137, and amount to 7·10 per cent. of the total occupied females. Of the males, large numbers are returned as grocers, 24,329; bread, biscuit, and cake makers, 16,359; butchers, 13,092; vanmen and carters, 7,771; messengers, 6,593; and millers, 2,924. Among those males with occupations connected with shopkeeping and pertaining to this industry, 3,104 are returned as fishmongers or poulterers; 2,970 as milksellers; 4,079 as bakers or confectioners; and 2,705 as greengrocers. Among the females in this industry, 7,444 are returned as bakers or confectioners (dealers); 6,436 as grocers; 4,276 as clerks; 3,900 as bread and biscuit makers; 3,952 as jam, preserve and sweet makers; and 3,366 as greengrocers.

The number of persons occupied in the industry of house building and decorating is 89,543, amounting to 4·33 per cent. of the total occupied. Of these, 88,213 are males, and 1,330 females. The males in this industry amount to 5·99 per cent. of the total occupied males. Of the 1,330 occupied females in this industry, 1,059 are returned as clerks. Of the occupied males large numbers are returned as joiners or carpenters, 24,339; masons, 12,292; painters or paperhangers, 14,760; plumbers or gasfitters, 9,450; slaters or tilers, 5,218; and masons' labourers, 5,139. The decreasing number of males in the various occupations connected with this industry has been commented on in Section D of this report, which deals with the occupations of the population.

Males in Naval and Military service number 16,149, of whom 8,498 are officers and men of the Navy and Marines, and 6,840 officers and men of the Army. Males in this service not directly serving in either of these forces number 811. Females returned as in this service number 12; their occupations are varied, six being returned as nurses, and one or more under each of the headings teacher, clerk, and chemist.

To the Civil Service 17,950 males and 4,288 females are allocated. Of the former, 3,825 are post office officers or clerks, or telegraphists, or telephone operators; 8,524 are postmen or post office messengers; 3,121 are other Civil Service officers or clerks; 771 are other Civil Service messengers; and 1,709 are in various other occupations. Of the females in this service, 3,915 are in various positions in the post office.

The total number of persons returned as in Local Government service is 71,421, and amounts to 3·46 per cent. of the total occupied. Males in this service number 50,756, and amount to 3·44 per cent. of the total occupied males, and females number 20,665, and amount to 3·48 per cent. of the total occupied females. Among the males in Local Government service there are 5,732 police, 6,091 schoolmasters, 6,182 road labourers, 5,471 workers in gas works, 4,983 workers in tramway service, and 1,846 scavengers and others connected with the disposal of refuse. Among the females in this service the large majority are schoolmistresses, who number 15,025, out of a total of 20,665. The only other group of female workers in Local Government service which numbers more than 1,000 is that of sick nurses, these numbering 1,606.

To the clerical profession with its subordinate services 7,853 persons are allocated—6,794 being males and 1,059 females. Of the males, 1,741 are ministers of the Established Church of Scotland, 1,828 are ministers of the United Free Church, 314 are clergymen of the Episcopalian Church, 473 are priests of the Roman Catholic Church, and 696 are ministers or clergymen of other religious denominations. The majority of females in this service are either missionaries, or scripture readers, or nuns, or sisters of charity, these collectively numbering 895.

The total number in the legal profession with its subordinate services is 12,011—males numbering 9,976, and females 2,035. Of the males, 4,099 are classed as advocates or solicitors, and 5,326 as law clerks. Of the females, the great majority, 1,973, are clerks.

The total number in the medical profession with its subordinate services is 14,239—males numbering 5,303, and females 8,936. Among the males there are 2,892 physicians and surgeons, 1,284 dentists, 257 veterinary surgeons, and 155 sick nurses. Among the females there are 120 physicians and surgeons, 65 dentists, 301 midwives, and 7,938 sick nurses. The last figure is far short of the total number of sick nurses enumerated, for many of them fall to be included in Local Government service, and in domestic and institution service.

To the teaching profession and service, other than the large section of it which falls to be classed under Local Government service, 6,421 persons are allocated, males numbering 2,321, and females 4,100. Of the males, 1,840 are professors, lecturers, or schoolmasters, and of the females, 3,597 are so described.

The total number of persons included in the textile industries is collectively 164,531; 17,480 being in cotton industry, 27,888 in wool industry, 1,275 in silk industry, 23,572 in linen industry, 51,483 in hemp, jute, rope, and mat industry, and 42,833 in thread, hosiery, and other textile industries. Of the workers in these industries, 55,384, or approximately one-third, are male, and 109,147, or approximately two-thirds, are female.

Of the occupied persons in the cotton industry, 4,890 are males, and 12,590 females. Of these, the largest numbers were enumerated in the Counties of Lanark, 11,011, and Renfrew, 3,569.

Of the persons in the wool industry, 12,278 are males, and 15,610 are females. They were enumerated in largest numbers in Selkirk, 5,736; Clackmannan, 3,930; Roxburgh, 2,642; and Peebles, 2,544.

Of those in the silk industry, 455 are males, and 820 females. Of these, 1,033 were enumerated in Lanark, and 394 in Renfrew.

Of those occupied in the linen industry, 7,029 are males, and 16,543 are females. Of these, 11,087 were enumerated in Fife, 7,348 in Forfar, 1,591 in Aberdeen, and 1,203 in Renfrew.

Of the persons occupied in the hemp, jute, rope, and mat industry, 18,605 are males, and 32,878 females. Of these, the great majority, 42,292, were enumerated in the County of Forfar, 37,937 of them being enumerated in the City of Dundee. Considerable numbers were also enumerated in Renfrew, 2,197; Fife, 1,449; Lanark, 1,393; and Edinburgh, 1,188.

Of those occupied in thread, hosiery, and other textile industries, 12,127 are males, and 30,706 are females. They were enumerated in largest numbers in Renfrew, 13,460; Lanark, 9,757; Ayr, 7,327; and Roxburgh, 2,608.

Occupied persons connected with the industry of shipbuilding number 63,089, 62,471 being males, and 618 females. Of the males in this industry, 24,286 were enumerated in Lanark, 18,206 in Renfrew, and 11,703 in Dumbarton; 16,843 are returned as platers and riveters, 11,057 as shipyard labourers, 8,163 as shipwrights, 2,489 as blacksmiths and strikers, 2,078 as boilermakers, and considerable numbers in many other classes of occupations.

In the industry of paper and stationery manufacture, 24,176 persons are included, 11,645 being males, and 12,531 females. The largest numbers were enumerated in the Counties of Lanark, 7,953; Edinburgh, 6,194; Aberdeen, 3,477; and Fife, 1,846.

Persons in printing, publishing, and allied industries number 31,791, of whom 19,508 are males, and 12,283 are females. Of these, 11,908 were enumerated in Lanark, 11,181 in Edinburgh, 1,876 in Aberdeen, and 1,646 in Forfar. Of the persons in these industries in the County of Edinburgh, 9,946 were enumerated in the City of Edinburgh, and of those in the County of Lanark, 10,274 were enumerated in the City of Glasgow.

Occupied persons in railway service number 60,100; in the fishing industry, 40,952, of whom 8,236 were enumerated in the County of Aberdeen; in the quarrying industry, 12,830; in the shale industry, 9,081, of whom 6,051 were enumerated in

Linlithgow, and 2,346 in Edinburgh; in the chemical and rubber industry, 26,501; in the bleaching and dyeing and allied industries, 20,865, of whom 4,673 were enumerated in Renfrew, 4,575 in Dumbarton, and 3,846 in Perth; and in the tailoring and dressmaking industry, 70,604. Details of the distribution of these industries, and of the classes of occupied persons included in them, need not be elaborated here, but may be seen in the tables already quoted, those numbered XXXIV. to XXXVII.

TABLE E1.—SCOTLAND—SUMMARY OF INDUSTRIES.

INDUSTRIES.	MALES.	FEMALES.	BOTH SEXES.
1. Civil Service	17,950	4,288	22,238
2. Local Government Service	50,756	20,665	71,421
3. Naval and Military Services	16,149	12	16,161
4. Clerical Profession and Service	6,794	1,059	7,853
5. Legal Profession and Service	9,976	2,035	12,011
6. Medical Profession and Service	5,303	8,936	14,239
7. Teaching Profession and Service (not under Local Authority)	2,321	4,100	6,421
8. Other Professions and their Services	13,192	4,394	17,586
9. Domestic and Institution Service	32,814	160,082	192,896
10. Hotel, Eating-house Service	17,921	14,548	32,469
11. Commerce	18,589	8,801	27,390
12. Banking and Insurance	15,034	696	15,730
13. Railway Service	59,436	664	60,100
14. Road Transport Service	28,244	370	28,614
15. Railway, Road, Canal, Harbour Construction	4,343	15	4,358
16. Coach, Motor Cycle Building	11,360	430	11,790
17. Shipping and Docks	38,841	479	39,320
18. Shipbuilding	62,471	618	63,089
19. Agriculture	166,770	33,118	199,888
20. Fishing	34,390	6,562	40,952
21. Coal Industry	154,301	2,936	157,237
22. Shale Industry	9,071	10	9,081
23. Other Mining Industries	2,340	4	2,344
24. Quarrying	12,717	113	12,830
25. Iron Manufacture	164,198	6,485	170,683
26. Metal Manufacture other than Iron	16,927	1,302	18,229
27. Precious Metals, Jewels, Musical and Scientific Instruments —Manufacture and Sale	8,694	1,704	10,398
28. House, &c., Building and Decorating	88,213	1,330	89,543
29. Wood and Furniture Industries	31,520	5,074	36,594
30. Brick, Cement, Pottery, Glass—Industries	11,427	3,440	14,867
31. Chemical and Rubber Industries	20,052	6,449	26,501
32. Leather and Leather Goods Manufacture	6,081	943	7,024
33. Paper and Stationery Manufacture	11,645	12,531	24,176
34. Printing, Publishing, and Allied Industries	19,508	12,283	31,791
35. Cotton Industry	4,890	12,590	17,480
36. Wool Industry	12,278	15,610	27,888
37. Silk Industry	455	820	1,275
38. Linen Industry	7,029	16,543	23,572
39. Hemp, Jute, Rope, Mat Industries	18,605	32,878	51,483
40. Thread, Hosiery, and other Textile Industries	12,127	30,706	42,833
41. Bleaching, Dyeing, and Allied Industries	12,145	8,720	20,865
42. Dealing in Drapery and Textiles	16,725	13,230	29,955
43. Hat Making and Selling	934	7,836	8,770
44. Tailoring; Dressmaking	21,041	49,563	70,604
45. Bootmaking	15,679	5,103	20,782
46. Other Dress Industries	6,387	11,016	17,403
47. Preparation and Sale of Provisions	101,444	42,137	143,581
48. Tobacco Manufacture and Sale	1,547	2,811	4,358
49. Brewing; Distilling	11,739	1,280	13,019
50. Gas, Water, Electricity Supply (not under Local Authority)	1,597	24	1,621
51. Drainage and Sanitary Service (not under Local Authority)	1,480	69	1,549
52. General Shopkeeping and Dealing	7,092	6,274	13,366
53. Other and Undefined Industries	51,215	9,524	60,739
TOTAL	1,473,757	593,210	2,066,967

F.—BIRTHPLACES.

The birthplaces of the populations of the counties and cities, and of those burghs in which the population numbers more than 20,000, are tabulated in Tables XXV. (*a*) and XXV. (*b*) of Volume I., and the collected figures relating to the whole of Scotland are tabulated in this volume, and may be seen in Table XXXVIII. The arrangement of Tables XXV. (*a* and *b*) in Volume I. differs from that of Table XXXVIII. in this volume, in that in the former the population is distributed according to place of birth, while in the latter those of one birthplace are distributed according to place of enumeration. In both tables the populations are further distributed into sexes, and into over and under twenty years of age.

Of the total population of Scotland, 4,365,855, or 91·70 per cent., are returned as having been born in Scotland; 161,650, or 3·40 per cent., in England; 3,452, or 0·07 per cent., in Wales; 174,715, or 3·67 per cent., in Ireland; and 55,232, or 1·16 per cent., in countries other than Scotland, England, Wales, and Ireland. In 3,382 cases, or 0·07 per cent. of the total, the birthplace was not stated, but it was assumed that the persons were born in Scotland, and the above figure, 4,365,855, is inclusive of this 3,382. Those having birthplaces outwith Scotland, England, Wales, and Ireland, include 1,105, or 0·02 per cent., born in the Isle of Man or in the Channel Islands; 17,890, or 0·38 per cent., born in British Colonies or Dependencies; 9,072, or 0·19 per cent., British subjects born in foreign countries; 1,798, or 0·04 per cent., foreigners subsequently naturalised; 24,739, or 0·52 per cent., foreigners not naturalised; and 628, or 0·01 per cent., born at sea. (*Table* XXXVIII.)

If these figures be compared with those of the Census of 1901, the most striking facts are marked increases in the numbers of English-born* persons and of foreigners, and marked decreases in the numbers of Irish-born persons and of British subjects born abroad. Those of English* birth number 31,079, or 23·2 per cent., more than in 1901, and those of foreign birth, other than British subjects born abroad, 7,596, or 40·1 per cent., more; while those of Irish birth number 30,349, or 14·8 per cent., less, and British subjects born abroad, 1,845, or 16·9 per cent., less. Of the persons of foreign birth, the increase in the number of those subsequently naturalised amounts to 511, or 39·7 per cent., and of those not naturalised to 7,085, or 40·1 per cent. The increase among those of English* birth is partly accounted for by the fact that certain ships of His Majesty's Navy were in Scottish waters on Census day, their crews being largely composed of Englishmen.* But this does not wholly explain the increase, or even the greater part of it, for the crews amounted to 7,828, and deducting that number from the total increase of English-born* there is still a remainder amounting to 23,251, and this number is equivalent to an increase of 17·3 per cent. on the number of English* enumerated in 1901. (*Table* F2.)

English.—Of the persons of English* birth enumerated in Scotland, the largest numbers are found in the following counties:—Lanark, 51,148, or 31·0 per cent.; Edinburgh, 26,493, or 16·0 per cent.; Renfrew, 12,621, or 7·6 per cent.; Fife, 8,598, or 5·2 per cent.; and Aberdeen, 7,171, or 4·3 per cent. In Glasgow those of English* birth number 29,724, and constitute 3·79 per cent. of the population; in Edinburgh they number 19,333, and constitute 6·04 per cent. of the population; in Dundee they number 4,693, and constitute 2·84 per cent. of the population; and in Aberdeen they number 6,303, and constitute 3·85 per cent. of the population. In the counties, the largest intercensal increases in those of English* birth are found in Renfrew, 5,722; in Lanark, 4,398; in Ross and Cromarty, 3,555; in Fife, 3,598; in Edinburgh, 2,495; in Argyll, 1,914; and in Dumbarton, 1,776. The increases in Ross and Cromarty and in Argyll are attributable to the enumeration of Naval shipping in these counties.

Irish.—Of the persons of Irish birth enumerated in Scotland, the largest numbers are found in Lanark, 100,294; Renfrew, 21,571; Dumbarton, 10,115; Edinburgh, 9,235;

* These references to persons of English birth are to be understood as comprising persons born in Wales as well as those born in England.

and Ayr, 8,390. The percentage which those of Irish birth form of the total is highest in Dumbarton, 7·23; Lanark, 6·93; Renfrew, 6·86; Linlithgow, 4·89; and Ayr, 3·13; and is lowest in Sutherland, 0·13; Orkney, 0·15; and Banff, 0·19. The only county in which there has been a marked increase among those of Irish birth is Fife, where in 1901 they numbered 2,062, and now number 4,264. The largest decreases are found in the Counties of Lanark, 20,891, or 17·2 per cent.; Renfrew, 3,778, or 14·9 per cent.; Edinburgh, 2,750, or 22·9 per cent.; and Ayr, 2,242, or 21·1 per cent. In the City of Glasgow persons of Irish birth number 52,828, constitute 6·7 per cent. of the population, and are 14,784, or 21·9 per cent., fewer than in 1901. In the City of Edinburgh they number 5,360, constitute 1·7 per cent. of the population, and are 1,663, or 23·7 per cent., less than in 1901. In the City of Aberdeen they number 527, constitute 0·3 per cent. of the population, and are 61, or 10·4 per cent., less than in 1901. In the City of Dundee they number 3,398, constitute 2·1 per cent. of the population, and are 1,935, or 36·3 per cent., less than in 1901.

Foreigners.—Of persons of foreign birth, including those who are naturalised British subjects, the largest numbers are found in the Counties of Lanark, 14,258; Edinburgh, 4,030; Ayr, 1,368; and Fife, 1,184; and the largest percentages which those of foreign birth constitute of the total populations are, in Shetland, 1·03; Lanark, 0·99; Edinburgh, 0·79; Linlithgow, 0·55; and Ayr, 0·51. Of the foreigners enumerated in the County of Edinburgh, 2,720, or 67·5 per cent., were in the City of Edinburgh, and of those enumerated in the County of Lanark, 8,888, or 62·3 per cent., were in the City of Glasgow. The only counties in which there are intercensal decreases in the numbers of foreigners, are Berwick, Dumbarton, and Peebles, increases being found in all others. The largest increases are found in Lanark, 3,563; Edinburgh, 744; Fife, 521; and Ayr, 459. In Glasgow the increase amounts to 1,546, and in Edinburgh to 422.

A further tabulation of censal facts concerning those of foreign birth will be given in the third volume of this report, where their nationalities, ages, and occupations will be considered.

Internal Migration.—The tabulation of the birthplaces of the population gives an indication of the nature and amount of internal migration in Scotland—*i.e.*, movement of population from one county to another. For this branch of the subject Tables F3 and F4 have been constructed. These tables deal exclusively with persons of twenty years of age and over, as those of a younger age are affected only in a minor degree by these migrations.

In Scotland, the total number of males of twenty years of age and upwards, and of Scottish birth, is 1,125,239, and the corresponding number of females is 1,313,421. Of the males, 730,219 were enumerated within the counties of their births, and were presumably residing there, and of the females, the corresponding number is 852,449. Accordingly, 64·89 per cent. of this male population, and 64·90 per cent. of this female population, are residing in the counties of their births, while 35·11 per cent. of this male population, and 35·10 per cent. of this female population, have migrated into other counties. The almost absolute equality of the male and the female rates is a striking feature.

The amount of migration, as thus tested, varies widely in the counties. Taking the figures relating to males, it is found that the percentage remaining in their own counties ranges from 79·4 in Lanark, 79·1 in Shetland, 73·0 in Orkney, 71·9 in Aberdeen, 70·7 in Edinburgh, and 68·7 in Forfar, to 25·3 in Kinross, 33·8 in Peebles, 37·3 in Kincardine, 40·7 in Nairn, 42·8 in Haddington, and 44·9 in Clackmannan. Taking the figures relating to females, it is found that this percentage ranges from 80·9 in Shetland, 77·2 in Lanark, 75·8 in Forfar, 74·1 in Aberdeen, 71·9 in Edinburgh, and 70·1 in Orkney, to 27·1 in Kinross, 36·3 in Peebles, 36·8 in Kincardine, 40·2 in Linlithgow, 40·7 in Haddington, and 41·2 in Nairn.

The six counties in which the rates of migration are lowest, or, conversely, those in which the proportion remaining in the home county is highest, include the four counties containing the four large cities, Glasgow, Edinburgh, Dundee, and Aberdeen, and the two northern insular counties, Orkney and Shetland. The counties of Kinross, Peebles, Kincardine, Nairn, and Haddington are among the six from which the largest proportion of both sexes migrate, and in which the smallest number remain, the sixth in which these conditions occur among males being Clackmannan, and among females, Linlithgow. These seven counties include the four counties of least size, Clackmannan, Kinross, Linlithgow, and Nairn; the three counties of least population, Kinross, Nairn, and

Peebles; and the counties of Kincardine and Haddington, both of which are in the proximity of a large city.

These Tables—F3 and F4—not only show the amount of migration which has taken place from the counties, but also indicate the localities within Scotland to which the largest numbers move. For instance, they show that of the males born in Ayrshire and continuing in Scotland, 59·9 per cent. remain in the county of their birth, while 40·1 per cent. migrate to other counties, and that of those who thus migrate the largest numbers (17,211 or 22·3 per cent. of the total) are found in Lanarkshire, while considerable numbers are found in Dumbarton (1·7 per cent.), Edinburgh (1·7 per cent.), Fife (1·4 per cent.), Renfrew (6·1 per cent.), and Stirling (1·5 per cent.), but only very small numbers, less than 0·1 per cent., in such counties as Banff, Caithness, Elgin, and Kincardine. Taking, as another instance, the females of the County of Orkney, the tables show that of those born there, 70·1 per cent. remain in their own county, while 29·9 per cent. migrate to other counties, and that of those migrating the largest numbers are found in Edinburgh (14·8 per cent.), while Lanark and Aberdeen are the only other counties in which more than 1·0 per cent. are found.

Lanarkshire, including Glasgow, is the county to which the largest numbers of both sexes migrate from the following fifteen counties:—Aberdeen, Argyll, Ayr, Bute, Clackmannan, Dumbarton, Dumfries, Edinburgh, Elgin, Forfar, Inverness, Renfrew, Ross and Cromarty, Stirling, and Wigtown. In the case of three counties, Linlithgow, Perth, and Sutherland, the largest numbers of the migrated males are found in Lanark, but the largest numbers of the females in other counties, those of Linlithgow and Sutherland in Edinburgh, and those of Perth in Forfar. In the case of nine counties the migrated of both sexes are found in largest numbers in Edinburgh, the counties in question being Berwick, Caithness, Fife, Haddington, Orkney, Peebles, Roxburgh, Selkirk, and Shetland. The largest numbers of the migrated of both sexes of Kincardine are found in Forfar, of Kinross in Fife, of Lanark in Renfrew, of Kirkcudbright in Dumfries, and of Nairn in Inverness. The largest number of the migrated males of Banff is found in Aberdeen, and of the females in Lanark.

From the Highland counties, with large insular populations, the migration is found to be principally to the County of Lanark. Of the males born in Argyll, 53·3 per cent. remain in the county of their birth, while 46·7 per cent. migrate to other counties, the largest proportion of the latter, 22·4 per cent., being found in Lanark. Of the males born in Inverness, 58·3 per cent. are found in the county of their birth, and 41·7 per cent. in other counties, 14·5 per cent. being found in Lanark. Of the males born in Ross and Cromarty, 64·9 per cent. are found in the county of their birth, 35·1 per cent. in other Scottish counties, including 9·4 per cent. in Lanark. Of the females born in Argyll, 47·6 per cent. are found in the county of their birth, 25·2 per cent. in Lanark, and 27·2 per cent. in other Scottish counties. Of those born in Inverness, 57·1 per cent. are found in their own county, 13·3 per cent. in Lanark, and 29·6 per cent. in other Scottish counties. Of those born in Ross and Cromarty, 65·2 per cent. are found in their own county, 9·3 per cent. in Lanark, and 25·5 per cent. in other Scottish counties.

The counties which send the largest proportions of their male populations to the City of Glasgow are Argyll, Bute, and Dumbarton, over 14·0 per cent. of each being found there, and those sending the largest proportion to the City of Edinburgh are Haddington, Peebles, and Selkirk, more than 11·0 per cent. of each being found there. Of females born in Argyll, 17·0 per cent. are found in Glasgow, and of those born in Bute and Dumbarton, 16·5 per cent. and 15·9 per cent., respectively, are found there. Of females born in Haddington, 20·4 per cent. are found in the City of Edinburgh, as are 16·4 per cent. of those born in Peebles, and 13·1 per cent. of those born in Berwick.

The censal figures give no indication of the amount of emigration from the counties to places outwith Scotland, and the above deductions and conclusions apply exclusively to the portion of the population born in Scotland that remains in the country. In reading the foregoing paragraphs, and in scrutinising the figures in Tables F3 and F4, it is essential to bear in mind that they refer exclusively to persons who, on Census day, were twenty years of age or more, and attention is again directed to this limitation.

TABLE F1.—DISTRIBUTION BY BIRTHPLACES OF THE POPULATION OF THE COUNTIES AND OF THE LARGER BURGHS.

Counties and Burghs.	Born in		Born in					
	County of Enumeration.	Other Scottish Counties.	Scotland.	England and Wales.	Ireland.	India: British Colonies or Dependencies.	Foreign Countries (Foreigners).	Other Places.
SCOTLAND	—	—	**91·70**	**3·47**	**3·67**	**0·38**	**0·52**	**0·26**
COUNTIES (including all Burghs).								
Aberdeen	83·24	13·42	96·66	2·30	0·25	0·37	0·19	0·23
Argyll	68·74	24·60	93·34	4·53	1·44	0·35	0·11	0·23
Ayr	75·15	18·27	93·42	2·46	3·13	0·27	0·49	0·23
Banff	75·86	22·48	98·34	1·12	0·19	0·19	0·06	0·10
Berwick	66·55	25·29	91·84	7·20	0·60	0·16	0·07	0·13
Bute	48·98	44·63	93·61	2·77	2·36	0·57	0·40	0·29
Caithness	89·84	8·58	98·42	0·97	0·19	0·16	0·13	0·13
Clackmannan	63·35	32·16	95·51	2·70	0·87	0·44	0·27	0·21
Dumbarton	47·77	40·67	88·44	3·46	7·23	0·35	0·23	0·29
Dumfries	68·67	22·86	91·53	6·84	0·92	0·33	0·17	0·21
Edinburgh	62·59	28·54	91·13	5·22	1·82	0·76	0·71	0·36
Elgin	68·49	28·69	97·18	1·69	0·38	0·43	0·11	0·21
Fife	67·50	26·74	94·24	3·21	1·59	0·28	0·42	0·26
Forfar	76·54	18·80	95·34	2·45	1·36	0·35	0·22	0·28
Haddington	57·65	36·01	93·66	3·43	2·12	0·39	0·18	0·22
Inverness	74·40	22·58	96·98	1·87	0·44	0·38	0·16	0·17
Kincardine	55·69	40·08	95·77	3·41	0·25	0·25	0·18	0·14
Kinross	43·22	54·03	97·25	1·54	0·57	0·29	0·16	0·19
Kirkcudbright	62·86	30·48	93·34	4·93	0·89	0·32	0·22	0·30
Lanark	68·05	19·92	87·97	3·53	6·93	0·34	0·94	0·29
Linlithgow	55·22	35·28	90·50	3·65	4·89	0·25	0·53	0·18
Nairn	50·84	45·25	96·09	2·63	0·33	0·60	0·12	0·23
Orkney	92·39	6·18	98·57	0·81	0·15	0·17	0·12	0·18
Peebles	46·20	49·42	95·62	2·54	0·99	0·39	0·17	0·29
Perth	64·43	30·93	95·36	2·77	0·98	0·47	0·20	0·22
Renfrew	58·89	29·33	88·22	4·01	6·86	0·36	0·25	0·30
Ross and Cromarty	80·85	12·79	93·64	5·43	0·42	0·30	0·04	0·17
Roxburgh	65·83	26·45	92·28	6·50	0·57	0·30	0·14	0·21
Selkirk	54·35	40·39	94·74	3·63	1·04	0·30	0·11	0·18
Shetland	90·79	6·54	97·33	1·28	0·06	0·17	1·01	0·15
Stirling	60·48	33·32	93·80	2·44	2·84	0·28	0·46	0·18
Sutherland	79·18	18·79	97·97	1·36	0·13	0·30	0·05	0·19
Wigtown	78·00	16·36	94·36	2·82	2·20	0·26	0·10	0·26
BURGHS (over 20,000 Inhabitants).								
Aberdeen	75·55	19·14	94·69	3·84	0·32	0·51	0·32	0·32
Airdrie	77·00	14·00	91·00	2·03	6·50	0·13	0·18	0·16
Arbroath	84·82	12·11	96·93	1·85	0·40	0·39	0·08	0·35
Ayr	70·67	21·42	92·09	4·11	2·49	0·60	0·45	0·26
Clydebank	34·88	49·36	84·24	4·01	10·85	0·28	0·35	0·27
Coatbridge	71·75	11·87	83·62	3·15	12·41	0·10	0·50	0·22
Dumbarton	62·81	23·14	85·95	3·31	9·90	0·35	0·18	0·31
Dundee	75·23	18·93	94·16	2·84	2·06	0·35	0·29	0·30
Dunfermline	71·60	23·42	95·02	2·65	1·42	0·30	0·21	0·40
Edinburgh	60·83	29·30	90·13	6·04	1·67	0·98	0·75	0·43
Falkirk	65·94	27·29	93·23	3·17	2·85	0·14	0·47	0·14
Glasgow	66·49	21·19	87·68	3·79	6·73	0·41	1·06	0·33
Govan	62·30	24·53	86·83	3·80	8·30	0·46	0·33	0·28
Greenock	66·63	18·89	85·52	4·46	8·89	0·40	0·41	0·32
Hamilton	73·96	14·66	88·62	3·70	5·41	0·27	1·67	0·33
Inverness	60·97	33·98	94·95	3·12	0·49	0·72	0·37	0·35
Kilmarnock	78·53	15·74	94·27	2·80	2·24	0·26	0·21	0·22
Kirkcaldy	74·47	21·05	95·52	2·95	0·85	0·22	0·20	0·26
Leith	68·36	24·40	92·76	4·28	1·49	0·35	0·88	0·24
Motherwell	68·33	17·08	85·41	4·90	8·50	0·22	0·73	0·24
Paisley	69·29	22·21	91·50	2·76	5·08	0·25	0·16	0·25
Partick	58·56	26·97	85·53	4·49	8·66	0·58	0·33	0·41
Perth	67·87	26·01	93·88	3·77	1·19	0·51	0·39	0·26
Rutherglen	73·53	16·05	89·58	2·89	6·89	0·29	0·15	0·20
Stirling	52·83	39·79	92·62	4·11	2·09	0·72	0·24	0·22
Wishaw	73·44	11·26	84·70	4·89	8·31	0·20	1·70	0·20

TABLE F2.—INTERCENSAL CHANGE IN NUMBERS OF ENGLISH AND WELSH, IRISH, AND FOREIGNERS.

	English and Welsh.		Irish.		Foreigners.	
	Increase.	Decrease.	Increase.	Decrease.	Increase.	Decrease.
SCOTLAND	**31,079**	—	—	**30,349**	**7,085**	—
CITIES						
Edinburgh	1,812	—	—	1,663	422	—
Glasgow	1,620	—	—	14,784	1,546	—
Dundee	801	—	—	1,935	67	—
Aberdeen	854	—	—	61	187	—
COUNTIES (including Cities).						
Aberdeen	1,197	—	—	48	202	—
Argyll	1,914	—	115	—	16	—
Ayr	1,109	—	—	2,242	459	—
Banff	121	—	15	—	13	—
Berwick	97	—	4	—	—	15
Bute	3	—	—	45	33	—
Caithness	—	25	17	—	9	—
Clackmannan	106	—	—	88	10	—
Dumbarton	1,776	—	253	—	—	40
Dumfries	600	—	—	48	52	—
Edinburgh	2,495	—	—	2,750	744	—
Elgin	56	—	31	—	2	—
Fife	3,598	—	2,202	—	521	—
Forfar	812	—	—	1,965	109	—
Haddington	200	—	7	—	41	—
Inverness	1	—	—	4	59	—
Kincardine	66	—	2	—	59	—
Kinross	22	—	3	—	10	—
Kirkcudbright	170	—	—	67	52	—
Lanark	4,398	—	—	20,891	3,563	—
Linlithgow	1,101	—	—	583	156	—
Nairn	89	—	—	6	8	—
Orkney	—	83	2	—	13	—
Peebles	—	50	—	147	—	3
Perth	523	—	—	126	146	—
Renfrew	5,722	—	—	3,778	290	—
Ross and Cromarty	3,555	—	229	—	14	—
Roxburgh	390	—	—	102	26	—
Selkirk	238	—	31	—	12	—
Shetland	33	—	—	10	188	—
Stirling	629	—	—	63	309	—
Sutherland	77	—	—	29	8	—
Wigtown	139	—	—	268	19	—

TABLE F3.—DISTRIBUTION WITHIN SCOTLAND OF MALES, TWENTY IN ENGLAND AND WALES, IN IRELAND, AND IN

Born in	PERCENTAGE ENUMERATED IN																		
	CITY OF				COUNTY OF*														
	Edinburgh.	Glasgow.	Dundee.	Aberdeen.	Aberdeen.	Argyll.	Ayr.	Banff.	Berwick.	Bute.	Caithness.	Clackmannan.	Dumbarton.	Dumfries.	Edinburgh.	Elgin.	Fife.	Forfar.	Haddington.
England and Wales	10·5	17·9	2·6	3·9	4·4	3·0	3·9	0·3	1·1	0·2	0·2	0·4	3·0	2·6	14·5	0·4	5·1	3·7	0·7
Ireland . .	2·5	29·3	1·2	0·2	0·4	0·6	4·8	0·1	0·1	0·2	0·0	0·2	5·9	0·4	4·8	0·1	3·1	1·4	0·7
Foreign Countries (excluding British Subjects by Birth)	9·4	31·7	1·7	2·3	2·7	0·4	5·6	0·2	0·1	0·2	0·2	0·3	1·3	0·4	14·8	0·2	5·3	2·2	0·3
Aberdeen . .	2·6	4·4	1·5	32·3	**71·9**	0·2	0·5	3·0	0·1	0·0	0·1	0·1	0·5	0·1	3·6	1·1	1·1	2·6	0·1
Argyll . .	1·4	14·4	0·2	0·1	0·2	**53·3**	1·8	0·1	0·0	1·3	0·0	0·2	3·2	0·3	2·1	0·1	0·8	0·3	0·1
Ayr . . .	0·9	11·0	0·2	0·1	0·2	0·4	**59·9**	0·0	0·1	0·3	0·0	0·2	1·7	1·0	1·7	0·0	1·4	0·3	0·2
Banff . .	3·0	4·8	0·8	9·0	19·4	0·3	0·4	**50·5**	0·1	0·1	0·2	0·1	0·6	0·1	4·1	5·5	1·0	1·6	0·2
Berwick . .	11·2	3·2	0·2	0·3	0·5	0·3	0·7	0·1	**45·3**	0·1	0·1	0·2	0·8	0·5	18·9	0·1	1·8	0·5	5·5
Bute . . .	1·8	14·8	0·3	0·2	0·2	3·4	5·4	0·1	—	**48·6**	—	0·1	2·8	0·3	2·4	0·0	0·9	0·5	0·1
Caithness . .	9·3	6·4	0·4	1·2	1·9	0·3	0·5	0·5	0·1	0·1	**59·5**	0·1	0·6	0·2	13·2	0·5	1·2	1·1	0·4
Clackmannan .	3·7	8·4	0·6	0·3	0·3	0·3	1·0	0·1	0·1	0·1	0·0	**44·9**	2·2	0·3	5·3	0·1	9·0	0·8	0·2
Dumbarton .	1·0	14·4	0·3	0·1	0·2	0·8	1·7	0·0	0·1	0·3	0·0	0·1	**54·6**	0·1	1·7	0·0	1·2	0·5	0·2
Dumfries . .	3·7	9·8	0·2	0·1	0·2	0·4	5·4	0·0	0·3	0·1	0·0	0·1	1·0	**52·9**	5·1	0·1	0·9	0·4	0·3
Edinburgh . .	43·4	6·0	0·9	0·5	0·7	0·2	0·7	0·1	0·3	0·1	0·0	0·2	0·8	0·3	**70·7**	0·1	4·3	1·3	1·4
Elgin . .	5·4	7·7	0·8	3·9	5·8	0·3	0·8	5·0	0·1	0·1	0·2	0·1	0·9	0·2	6·9	**49·7**	1·5	1·4	0·2
Fife . . .	5·3	4·7	2·7	0·4	0·5	0·2	0·6	0·1	0·1	0·0	0·0	0·9	0·9	0·2	8·2	0·1	**67·8**	3·9	0·4
Forfar . .	2·9	5·4	38·2	1·1	1·5	0·2	0·6	0·1	0·1	0·1	0·0	0·2	0·9	0·1	4·0	0·1	5·4	**68·7**	0·2
Haddington .	15·9	3·0	0·3	0·3	0·4	0·2	0·7	0·1	2·4	0·1	0·0	0·3	0·7	0·3	32·6	0·1	4·7	0·6	**42·8**
Inverness . .	2·5	9·9	0·4	0·8	1·4	3·0	0·9	0·5	0·1	0·2	0·2	0·1	1·3	0·2	3·3	1·7	1·1	0·7	0·2
Kincardine .	2·9	4·5	3·3	18·9	20·7	0·2	0·6	0·6	0·2	0·1	0·0	0·2	0·6	0·1	4·0	0·4	2·4	17·7	0·3
Kinross . .	6·9	7·5	1·7	0·3	0·4	0·4	0·7	0·0	0·2	0·1	0·0	4·9	0·9	0·4	10·3	0·0	27·9	2·4	0·5
Kirkcudbright .	2·5	8·4	0·1	0·1	0·2	0·8	6·1	0·0	0·2	0·1	0·0	0·1	1·0	14·6	3·8	0·1	0·8	0·3	0·2
Lanark . .	1·5	42·5	0·5	0·2	0·3	0·6	2·1	0·0	0·0	0·3	0·0	0·2	2·9	0·3	2·5	0·1	1·5	0·6	0·2
Linlithgow . .	6·4	5·4	0·3	0·1	0·1	0·2	1·0	0·0	0·1	0·1	0·0	0·4	1·4	0·2	13·7	0·0	5·8	0·5	0·9
Nairn . .	4·1	7·5	0·8	2·0	3·5	0·6	0·6	1·2	0·1	0·0	0·1	0·3	1·2	0·2	5·5	10·5	1·8	1·5	0·2
Orkney . .	6·1	3·6	0·4	1·4	2·3	0·3	0·3	0·2	0·1	0·1	0·8	0·1	0·2	0·1	11·4	0·1	1·0	0·6	0·1
Peebles . .	13·3	4·5	0·3	0·2	0·3	0·3	1·2	0·1	0·7	0·0	0·0	0·5	0·9	1·0	25·8	0·2	2·9	0·7	1·8
Perth . .	4·6	8·7	6·9	0·6	0·9	0·9	1·0	0·2	0·1	0·2	0·1	1·0	1·5	0·3	6·1	0·3	5·6	10·3	0·4
Renfrew . .	0·9	13·5	0·3	0·1	0·2	0·9	3·1	0·0	0·1	0·4	0·0	0·1	3·2	0·2	1·5	0·1	0·8	0·5	0·1
Ross and Cromarty	2·5	5·8	0·3	0·9	1·4	1·1	0·5	0·3	0·0	0·1	0·3	0·1	0·8	0·1	3·3	1·1	0·9	0·7	0·1
Roxburgh . .	10·7	3·5	0·3	0·3	0·5	0·2	1·0	0·1	5·9	0·0	0·0	0·4	0·8	1·7	16·2	0·2	1·6	0·6	1·7
Selkirk . .	11·0	3·5	0·3	0·3	0·5	0·2	1·0	0·1	1·9	0·0	0·0	0·5	0·7	1·0	17·2	0·2	1·2	0·6	1·4
Shetland . .	4·4	1·8	0·3	1·8	1·7	0·2	0·2	0·1	0·0	0·1	0·3	—	0·2	0·1	9·9	0·1	0·7	1·0	0·1
Stirling . .	2·6	10·3	0·4	0·3	0·4	0·4	1·2	0·1	0·1	0·2	0·0	1·3	4·5	0·2	4·0	0·0	2·7	0·6	0·4
Sutherland .	4·7	5·3	0·3	1·0	1·5	0·5	0·5	0·5	0·1	0·2	3·1	0·1	0·8	0·1	6·3	0·8	0·9	0·5	0·2
Wigtown . .	1·7	12·0	0·1	0·2	0·3	0·4	10·2	0·0	0·1	0·1	—	0·1	1·4	3·3	2·3	0·0	0·8	0·3	0·2
Not stated .	2·8	4·2	0·9	7·5	8·0	1·3	1·8	8·8	0·2	0·2	0·5	—	12·5	2·6	4·9	0·3	3·5	1·7	0·4

* The figures for the Counties are

YEARS OF AGE AND UPWARDS, BORN IN EACH COUNTY OF SCOTLAND, FOREIGN COUNTRIES (NOT BEING NATURAL-BORN BRITISH SUBJECTS).

PERCENTAGE ENUMERATED IN COUNTY OF*																			
Inverness.	Kincardine.	Kinross.	Kirkcudbright.	Lanark.	Linlithgow.	Nairn.	Orkney.	Peebles.	Perth.	Renfrew.	Ross and Cromarty.	Roxburgh.	Selkirk.	Shetland.	Stirling.	Sutherland.	Wigtown.	TOTAL.	BORN IN
1·0	1·0	0·1	0·9	31·1	2·7	0·1	0·1	0·2	1·8	7·3	4·8	1·6	0·5	0·3	2·4	0·2	0·4	100·0	England and Wales
0·2	0·0	0·0	0·2	58·2	2·6	0·0	0·0	0·1	0·6	11·6	0·3	0·1	0·1	0·0	2·9	0·0	0·3	100·0	Ireland
0·6	0·3	0·0	0·1	53·0	1·7	0·0	0·2	0·1	0·8	3·5	0·2	0·2	0·1	1·7	3·1	0·1	0·1	100·0	Foreign Countries (excluding British Subjects by Birth)
0·7	3·7	0·1	0·1	6·7	0·3	0·1	0·1	0·1	0·7	0·9	0·3	0·1	0·1	0·3	0·6	0·1	0·0	100·0	Aberdeen
2·2	0·1	0·0	0·1	22·4	0·3	0·1	0·1	0·1	2·0	6·3	0·4	0·1	0·1	0·0	1·6	0·1	0·2	100·0	Argyll
0·1	0·0	0·0	0·6	22·3	0·6	0·0	0·0	0·1	0·4	6·1	0·1	0·1	0·1	0·0	1·5	0·0	0·6	100·0	Ayr
1·5	1·3	0·0	0·1	7·2	0·4	0·4	0·2	0·1	1·0	1·1	0·7	0·1	0·1	0·5	0·8	0·2	0·1	100·0	Banff
0·2	0·1	0·1	0·2	5·4	0·9	0·0	0·0	1·1	0·8	0·9	0·1	9·8	3·8	0·0	1·0	0·1	0·1	100·0	Berwick
0·4	0·0	0·0	0·2	23·2	0·2	—	0·0	0·0	0·8	8·8	0·1	0·0	0·0	0·0	1·4	0·0	0·1	100·0	Bute
1·5	0·7	—	0·0	9·2	0·4	0·1	0·8	0·0	0·8	1·0	1·9	0·1	0·1	0·3	0·8	2·0	0·1	100·0	Caithness
0·1	0·1	0·6	0·1	14·9	1·6	0·0	0·0	0·8	2·4	2·3	0·1	0·6	1·1	0·0	10·4	0·1	0·1	100·0	Clackmannan
0·1	0·0	0·0	0·1	24·9	0·7	0·0	0·0	0·0	0·9	6·5	0·0	0·1	0·0	0·1	5·0	0·0	0·1	100·0	Dumbarton
0·2	0·0	0·0	6·4	17·2	0·6	0·0	0·0	0·5	0·6	2·8	0·1	2·3	0·8	0·0	0·8	0·0	0·5	100·0	Dumfries
0·3	0·1	0·1	0·1	10·0	2·7	0·0	0·0	0·6	0·8	1·2	0·1	0·5	0·5	0·0	1·6	0·1	0·1	100·0	Edinburgh
4·7	0·7	0·1	0·1	12·0	0·4	2·2	0·1	0·1	1·6	1·6	1·5	0·2	0·1	0·1	0·9	0·3	0·1	100·0	Elgin
0·1	0·2	0·8	0·1	7·9	0·9	0·0	0·0	0·1	2·6	1·2	0·1	0·2	0·1	0·0	1·7	0·0	0·1	100·0	Fife
0·2	1·0	0·1	0·1	8·8	0·3	0·0	0·0	0·0	4·6	1·4	0·1	0·1	0·1	0·0	1·0	0·0	0·0	100·0	Forfar
0·2	0·1	0·1	0·1	6·0	2·3	0·0	0·0	0·6	0·7	0·7	0·1	0·8	0·5	0·0	1·7	0·0	0·1	100·0	Haddington
58·3	0·1	0·0	0·0	14·5	0·3	1·3	0·1	0·1	2·3	2·8	3·5	0·1	0·1	0·0	1·0	0·6	0·0	100·0	Inverness
0·3	**37·3**	0·1	0·1	7·6	0·4	0·1	0·1	0·1	2·3	1·0	0·2	0·1	0·1	0·6	1·3	0·1	0·1	100·0	Kincardine
0·0	0·0	**25·3**	0·1	12·3	0·8	0·0	—	0·2	6·0	1·8	—	0·5	0·5	0·1	3·2	—	0·1	100·0	Kinross
0·2	0·0	0·0	**50·5**	13·1	0·3	0·0	—	0·2	0·5	2·5	0·1	0·4	0·2	—	0·9	0·0	2·8	100·0	Kirkcudbright
0·2	0·0	0·0	0·1	**79·4**	1·0	0·0	0·0	0·2	0·5	4·5	0·1	0·1	0·1	0·0	2·1	0·0	0·1	100·0	Lanark
0·1	0·0	0·1	0·1	18·1	**47·3**	—	0·0	0·1	0·6	1·3	0·0	0·2	0·2	0·0	7·4	0·0	0·1	100·0	Linlithgow
11·2	0·3	0·0	0·2	11·1	0·2	**40·7**	0·0	0·0	2·6	1·6	2·4	0·1	0·0	0·1	1·4	0·7	0·1	100·0	Nairn
0·2	0·6	0·1	0·0	5·4	0·4	0·0	**72·9**	0·0	0·3	0·8	0·2	0·1	0·0	0·7	0·3	0·2	0·1	100·0	Orkney
0·2	0·1	0·2	0·6	17·1	1·9	0·0	0·1	**33·8**	0·8	1·3	0·1	2·2	3·5	0·0	1·6	0·0	0·1	100·0	Peebles
0·7	0·2	0·6	0·2	12·7	0·6	0·1	0·0	0·1	**48·7**	1·7	0·2	0·2	0·1	0·0	4·8	0·1	0·1	100·0	Perth
0·2	0·0	0·0	0·1	22·9	0·3	0·0	0·0	0·1	0·4	**63·4**	0·1	0·0	0·1	0·0	1·1	0·0	0·1	100·0	Renfrew
8·7	0·1	0·0	0·1	9·4	0·2	0·9	0·1	0·1	1·0	1·4	**64·9**	0·1	0·1	0·0	0·5	1·5	0·1	100·0	Ross and Cromarty
0·2	0·1	0·1	0·5	5·8	0·8	0·0	0·0	1·7	0·6	0·8	0·1	**50·0**	7·2	0·0	1·1	0·0	0·1	100·0	Roxburgh
0·4	0·0	0·1	0·4	6·2	0·9	0·0	0·0	3·9	0·8	1·0	0·1	8·4	**49·9**	0·0	1·3	0·0	0·1	100·0	Selkirk
0·2	0·7	0·0	0·0	2·9	0·2	0·0	0·8	—	0·1	0·5	0·1	0·1	0·0	**79·1**	0·5	0·1	0·0	100·0	Shetland
0·2	0·0	0·1	0·1	19·0	2·5	0·0	0·0	0·1	2·2	2·6	0·1	0·1	0·2	0·0	**56·6**	0·0	0·1	100·0	Stirling
4·0	0·3	—	0·0	8·0	0·3	0·2	0·3	0·0	0·9	1·1	6·0	0·1	0·1	0·3	0·4	**61·9**	0·0	100·0	Sutherland
0·2	0·0	0·1	6·1	19·0	0·4	0·0	0·0	0·1	0·5	3·3	0·1	0·2	0·2	0·0	0·9	0·0	**49·4**	100·0	Wigtown
6·2	0·5	0·5	0·4	31·9	2·3	—	0·1	0·2	1·6	4·0	0·7	0·5	0·1	—	3·5	0·7	0·1	100·0	Not stated

* inclusive of those for the Cities.

TABLE F4—DISTRIBUTION WITHIN SCOTLAND OF FEMALES, TWENTY IN ENGLAND AND WALES, IN IRELAND, AND IN

Born in	PERCENTAGE ENUMERATED IN																		
	CITY OF				COUNTY OF *														
	Edinburgh.	Glasgow.	Dundee.	Aberdeen.	Aberdeen.	Argyll.	Ayr.	Banff.	Berwick.	Bute.	Caithness.	Clackmannan.	Dumbarton.	Dumfries.	Edinburgh.	Elgin.	Fife.	Forfar.	Haddington.
England and Wales	14·0	19·4	3·0	3·5	4·0	1·1	4·0	0·3	1·4	0·4	0·1	0·5	2·8	3·2	18·6	0·5	4·5	4·5	1·1
Ireland . .	3·8	32·6	3·2	0·4	0·5	0·5	4·8	0·1	0·1	0·3	0·0	0·2	5·5	0·4	6·0	0·1	1·6	3·5	0·4
Foreign Countries (excluding British Subjects by Birth)	12·9	37·9	2·2	1·5	1·8	0·5	4·1	0·1	0·1	0·2	0·1	0·4	1·3	0·4	16·9	0·2	2·5	3·0	0·5
Aberdeen . .	3·1	3·3	2·0	36·9	**74·1**	0·1	0·4	2·9	0·1	0·0	0·1	0·1	0·4	0·1	4·1	1·0	1·0	3·2	0·1
Argyll . .	2·2	17·0	0·2	0·2	0·3	**47·6**	2·4	0·0	0·1	1·6	0·1	0·2	3·5	0·3	3·0	0·1	0·8	0·5	0·3
Ayr . . .	1·2	11·4	0·2	0·1	0·1	0·4	**61·0**	0·0	0·0	0·4	0·0	0·1	1·7	1·0	1·9	0·0	1·1	0·3	0·1
Banff . .	4·5	4·3	1·1	10·4	20·8	0·2	0·5	**48·2**	0·1	0·1	0·2	0·2	0·6	0·1	5·6	6·0	1·1	2·0	0·2
Berwick . .	13·1	2·7	0·3	0·3	0·6	0·2	0·6	0·2	**44·8**	0·0	0·1	0·2	0·6	0·4	19·8	0·1	2·0	0·7	4·9
Bute . . .	1·6	16·5	0·3	0·3	0·3	3·7	6·1	0·0	0·1	**46·1**	—	0·1	2·1	0·4	2·1	0·1	0·9	0·3	0·1
Caithness . .	12·8	5·8	0·4	1·2	1·6	0·3	0·6	0·4	0·2	0·1	**57·2**	0·1	0·7	0·2	17·3	0·4	1·3	1·1	0·4
Clackmannan .	4·2	6·9	0·9	0·2	0·3	0·3	1·1	0·1	0·2	0·1	0·0	**50·1**	1·7	0·1	5·8	0·1	7·7	1·2	0·3
Dumbarton .	1·4	15·9	0·4	0·1	0·2	0·8	2·0	0·1	0·1	0·5	0·0	0·2	**52·3**	0·2	2·2	0·1	1·1	0·6	0·1
Dumfries . .	4·4	7·9	0·2	0·1	0·2	0·4	4·4	0·0	0·2	0·1	0·0	0·2	0·9	**55·2**	6·0	0·1	0·8	0·4	0·4
Edinburgh . .	47·0	5·4	1·3	0·5	0·6	0·2	0·7	0·1	0·5	0·1	0·1	0·3	0·7	0·3	**71·9**	0·1	3·9	1·7	1·5
Elgin . .	6·8	6·2	0·9	4·8	6·7	0·3	0·8	5·0	0·1	0·1	0·2	0·2	0·9	0·2	8·4	**50·2**	1·6	1·6	0·3
Fife . . .	6·7	3·9	3·4	0·4	0·5	0·2	0·5	0·1	0·2	0·1	0·0	1·0	0·7	0·2	9·7	0·1	**67·8**	4·8	0·4
Forfar . .	2·9	3·4	42·8	1·0	1·2	0·1	0·4	0·1	0·1	0·1	0·0	0·1	0·5	0·1	3·8	0·1	4·5	**75·8**	0·2
Haddington .	20·4	2·8	0·4	0·3	0·4	0·3	0·6	0·0	2·3	0·1	0·1	0·2	0·6	0·3	35·5	0·1	4·2	0·8	**40·7**
Inverness . .	3·9	12·2	0·6	0·8	1·2	2·8	1·0	0·4	0·1	0·4	0·1	0·1	1·4	0·2	4·9	1·9	1·0	1·2	0·6
Kincardine .	3·4	3·1	3·8	22·3	23·5	0·2	0·5	0·5	0·1	0·0	0·1	0·2	0·5	0·2	4·6	0·4	2·1	19·5	0·3
Kinross . .	8·7	5·4	2·3	0·2	0·3	0·4	1·0	0·0	0·3	0·1	0·0	4·5	1·1	0·4	12·4	0·1	28·8	2·9	0·5
Kirkcudbright .	3·0	6·8	0·4	0·0	0·1	0·4	4·7	0·0	0·1	0·1	0·0	0·1	0·9	16·5	4·0	0·1	0·8	0·4	0·3
Lanark . .	2·0	43·7	0·7	0·2	0·3	0·7	2·5	0·0	0·1	0·5	0·0	0·2	3·0	0·3	3·1	0·1	1·3	0·9	0·2
Linlithgow . .	11·8	6·6	0·4	0·2	0·3	0·3	1·2	0·1	0·2	0·2	0·0	0·5	1·5	0·3	20·1	0·0	4·8	0·6	1·0
Nairn . .	5·8	5·5	0·8	2·3	3·4	0·5	0·8	1·3	0·1	0·2	0·4	0·2	1·1	0·3	7·3	10·7	1·3	1·6	0·2
Orkney . .	9·5	3·4	0·4	0·9	1·7	0·3	0·5	0·1	0·2	0·1	0·8	0·1	0·4	0·2	14·8	0·2	0·8	0·7	0·3
Peebles . .	16·4	4·4	0·3	0·2	0·4	0·4	1·1	0·0	0·7	0·1	0·0	0·4	0·1	1·2	27·3	0·1	2·8	0·6	1·8
Perth . .	5·8	6·8	8·3	0·5	0·7	0·7	0·8	0·1	0·2	0·2	0·0	1·0	1·2	0·3	7·4	0·2	5·3	12·1	0·4
Renfrew . .	1·2	14·3	0·4	0·2	0·2	1·2	3·2	0·0	0·1	0·7	0·0	0·1	3·1	0·2	1·8	0·0	0·8	0·6	0·1
Ross and Cromarty	4·8	6·3	0·4	0·9	1·4	0·8	0·7	0·3	0·1	0·1	0·2	0·1	0·8	0·2	5·9	1·3	0·8	0·9	0·2
Roxburgh . .	11·4	2·6	0·2	0·3	0·4	0·2	0·7	0·1	5·6	0·1	0·0	0·3	0·6	1·5	15·9	0·1	1·4	0·5	1·2
Selkirk . .	12·0	2·4	0·4	0·2	0·4	0·1	0·7	0·1	1·8	0·0	—	0·4	0·5	0·9	16·8	0·1	1·0	0·7	0·9
Shetland . .	5·5	1·4	0·2	1·2	1·5	0·1	0·2	0·1	0·1	0·0	0·2	0·0	0·3	0·0	10·3	0·2	0·4	0·8	0·2
Stirling . .	4·1	11·9	0·6	0·3	0·3	0·5	1·5	0·1	0·1	0·3	0·0	1·6	4·9	0·2	5·7	0·1	2·8	0·9	0·4
Sutherland . .	7·7	5·3	0·3	1·0	1·3	0·6	0·5	0·4	0·2	0·2	2·7	0·1	0·8	0·2	9·6	0·8	0·8	0·8	0·4
Wigtown . .	2·3	12·1	0·2	0·2	0·3	0·5	7·8	0·0	0·1	0·1	0·0	0·2	1·2	3·1	3·1	0·0	0·6	0·4	0·3
Not stated .	14·9	6·9	1·4	9·8	10·3	0·6	1·6	4·7	—	—	0·4	—	12·5	1·2	17·4	0·2	4·0	2·3	0·2

* The figures for the Counties are

YEARS OF AGE AND UPWARDS, BORN IN EACH COUNTY OF SCOTLAND, FOREIGN COUNTRIES (NOT BEING NATURAL-BORN BRITISH SUBJECTS).

PERCENTAGE ENUMERATED IN COUNTY OF *																		Total.	Born in
Inverness.	Kincardine.	Kinross.	Kirkcudbright.	Lanark.	Linlithgow.	Nairn.	Orkney.	Peebles.	Perth.	Renfrew.	Ross and Cromarty.	Roxburgh.	Selkirk.	Shetland.	Stirling.	Sutherland.	Wigtown.		
1·0	0·9	0·1	1·3	31·9	0·9	0·2	0·1	0·3	2·5	7·5	0·4	2·2	0·6	0·2	2·2	0·1	0·6	100·0	England and Wales
0·2	0·1	0·0	0·2	56·6	1·8	0·0	0·0	0·1	0·8	13·1	0·1	0·2	0·2	0·0	2·2	0·0	0·4	100·0	Ireland
0·6	0·3	0·1	0·8	56·7	1·4	0·1	0·0	0·1	1·5	3·4	0·2	0·3	0·2	0·1	2·0	—	0·1	100·0	Foreign Countries (excluding British Subjects by Birth)
0·4	3·6	0·0	0·1	4·9	0·2	0·1	0·1	0·1	0·9	0·7	0·2	0·1	0·1	0·1	0·6	0·1	0·0	100·0	Aberdeen
1·7	0·1	0·1	0·2	25·2	0·3	0·0	0·0	0·1	1·8	7·3	0·3	0·2	0·1	0·0	1·6	0·1	0·1	100·0	Argyll
0·9	0·0	0·0	0·6	20·9	0·4	0·0	0·0	0·1	0·5	6·7	0·0	0·1	0·0	0·0	1·1	0·0	0·6	100·0	Ayr
1·2	1·2	0·0	0·1	6·5	0·3	0·4	0·1	0·1	1·1	1·1	0·5	0·2	0·1	0·3	0·7	0·2	0·0	100·0	Banff
0·2	0·1	0·0	0·3	4·6	0·7	0·0	0·0	1·1	0·9	0·7	0·1	10·7	4·5	0·0	0·7	0·0	0·2	100·0	Berwick
0·3	0·0	0·1	0·0	25·3	0·0	0·1	—	0·0	0·9	9·3	0·1	0·1	—	0·0	1·2	—	0·2	100·0	Bute
1·0	0·3	0·0	0·0	8·5	0·5	0·1	0·8	0·1	1·0	1·0	1·3	0·2	0·2	0·2	0·9	1·9	0·1	100·0	Caithness
0·2	0·0	0·6	0·1	12·1	1·2	0·0	0·0	0·9	2·2	2·2	0·1	0·5	1·1	—	9·6	0·0	0·1	100·0	Clackmannan
0·1	0·0	0·0	0·1	26·3	0·5	0·0	0·0	0·1	1·0	7·2	0·0	0·1	0·0	0·0	4·0	0·0	0·1	100·0	Dumbarton
0·2	0·0	0·0	7·7	13·5	0·4	0·0	0·0	0·5	0·7	2·1	0·1	3·2	1·0	0·0	0·8	0·0	0·5	100·0	Dumfries
0·2	0·1	0·1	0·1	8·8	2·1	0·0	0·1	0·6	1·1	1·2	0·1	0·7	0·6	0·0	1·3	0·1	0·1	100·0	Edinburgh
4·0	0·8	0·1	0·1	9·5	0·4	2·1	0·1	0·1	1·6	1·4	1·3	0·3	0·2	0·1	1·0	0·2	0·1	100·0	Elgin
0·1	0·2	0·7	0·1	6·6	0·7	0·0	0·0	0·1	2·1	1·0	0·1	0·2	0·2	0·0	1·5	0·0	0·1	100·0	Fife
0·2	0·9	0·1	0·1	5·3	0·2	0·0	0·0	0·1	4·1	1·0	0·1	0·1	0·1	0·0	0·6	0·0	0·0	100·0	Forfar
0·2	0·1	0·1	0·1	5·5	1·9	0·0	0·0	0·7	1·1	0·8	0·1	0·9	0·8	—	1·4	0·0	0·1	100·0	Haddington
57·1	0·2	0·0	0·1	13·3	0·2	1·5	0·0	0·1	2·3	2·6	3·6	0·2	0·1	0·0	0·9	0·4	0·1	100·0	Inverness
0·3	**36·8**	0·0	0·0	5·1	0·3	0·1	0·1	0·1	2·3	0·9	0·1	0·2	0·1	0·0	0·8	0·0	0·1	100·0	Kincardine
0·4	0·0	**27·1**	0·1	8·5	0·7	0·0	0·0	0·2	6·0	1·3	0·0	0·3	0·2	—	2·4	0·0	0·0	100·0	Kinross
0·1	0·0	0·0	**53·3**	10·3	0·3	0·0	0·0	0·2	0·6	2·1	0·0	0·5	0·2	0·0	0·7	0·0	3·2	100·0	Kirkcudbright
0·2	0·1	0·1	0·1	**76·9**	0·8	0·0	0·0	0·3	0·7	5·3	0·2	0·1	0·1	0·0	1·8	0·0	0·1	100·0	Lanark
0·0	0·0	0·2	0·2	18·2	**40·1**	0·0	0·0	0·4	0·8	1·9	0·1	0·3	0·2	0·0	6·4	0·0	0·1	100·0	Linlithgow
11·5	0·2	0·0	0·1	8·0	0·4	**41·2**	—	0·2	2·5	1·2	3·1	0·4	0·1	0·1	0·9	0·6	0·1	100·0	Nairn
0·3	0·4	0·0	0·1	5·0	0·3	0·0	**70·1**	0·1	0·5	0·7	0·2	0·1	0·1	0·4	0·4	0·1	1·0	100·0	Orkney
0·2	0·1	0·2	0·4	14·2	1·2	0·0	—	**36·8**	1·0	0·8	0·1	2·3	4·0	0·0	1·5	0·1	0·1	100·0	Peebles
0·6	0·2	0·5	0·1	10·1	0·4	0·1	0·0	0·1	**50·8**	1·5	0·2	0·3	0·1	0·0	4·2	0·1	0·1	100·0	Perth
0·1	0·0	0·0	0·1	22·6	0·3	0·0	0·0	0·1	0·4	**63·1**	0·1	0·0	0·0	0·0	1·0	0·0	0·1	100·0	Renfrew
5·3	0·2	0·0	0·1	9·3	0·2	0·8	0·0	0·1	1·2	1·3	**65·2**	0·1	0·1	0·0	0·7	1·5	0·1	100·0	Ross and Cromarty
0·2	0·1	0·1	0·4	4·3	0·7	0·0	0·0	1·6	0·6	0·8	0·0	**53·8**	7·9	0·0	0·8	0·0	0·1	100·0	Roxburgh
0·1	0·0	0·1	0·4	4·4	0·5	0·0	0·0	3·9	0·6	0·8	0·1	9·7	**54·3**	0·0	0·6	0·0	0·1	100·0	Selkirk
0·1	0·3	0·0	0·0	2·2	0·2	0·0	0·7	0·0	0·3	0·3	0·0	0·1	0·0	**80·9**	0·4	0·1	0·0	100·0	Shetland
0·1	0·1	0·1	0·1	20·6	2·5	0·0	0·0	0·2	2·6	3·4	0·0	0·2	0·3	0·0	**50·3**	0·0	0·1	100·0	Stirling
3·6	0·2	0·0	0·1	7·7	0·5	0·3	0·3	0·0	1·0	1·1	6·4	0·3	0·1	0·1	0·6	**58·2**	0·1	100·0	Sutherland
0·2	0·0	0·1	5·5	18·1	0·3	0·0	0·0	0·2	0·6	3·2	0·0	0·3	0·2	0·0	0·8	0·0	**52·8**	100·0	Wigtown
0·8	0·4	0·9	—	29·2	1·1	0·1	—	0·1	2·0	6·7	0·2	0·1	0·2	—	2·5	0·2	0·1	100·0	Not stated

* inclusive of those for the Cities.

G.—HOUSING CONDITIONS.

For the purposes of the Scottish census a house is defined as a "dwelling (1) with a distinct outside entrance from a street, court, lane, road, etc.; or (2) with a door opening directly into a common stair or passage; but if any such dwelling is subdivided and occupied by different families, it must be reckoned as only one house." Thus defined, the total number of houses enumerated in Scotland is 1,107,147, of which 1,013,369, or 91·5 per cent., are inhabited; 89,060, or 8·1 per cent., uninhabited; and 4,718, or 0·4 per cent., in course of erection. Compared with the corresponding figures of 1901, inhabited houses are 86,455, or 9·3 per cent., more; and uninhabited houses are 29,640, or 49·9 per cent., more; but houses in course of erection are 4,344, or 47·9 per cent., fewer. (*Table* VI.)

Comparison can also be made between these figures and those of the censuses of 1881 and 1891, but not with those of earlier censuses, because in the censuses prior to that of 1881 houses were counted on a different basis and not according to the definition of a house now in use. Inhabited houses are 195,801, or 23·9 per cent., more than in 1891, and 274,364, or 37·1 per cent., more than in 1881. Uninhabited houses are now 37,346, or 72·2 per cent., more than in 1891, and 29,363, or 49·2 per cent., more than in 1881. Houses in course of erection are now 660, or 12·3 per cent., fewer than in 1891, and 272, or 5·5 per cent., fewer than in 1881.

Inhabited Houses.—The 1,013,369 inhabited houses are found to have 3,306,625 windowed rooms, exclusive of rooms used solely as sculleries or pantries or bathrooms or the like, a number which is 284,027, or 9·4 per cent., more than in 1901; 657,439, or 24·8 per cent., more than in 1891; 963,476, or 41·1 per cent., more than in 1881; 1,314,426, or 66·0 per cent., more than in 1871; and 1,598,220, or 93·6 per cent., more than in 1861. In 1881 the average number of rooms per inhabited house was 3·17; in 1891 it was found to have risen to 3·24, and in 1901 to 3·26; but by this census no further rise has been found, the figure remaining at 3·26.

The average number of persons to each inhabited house in 1881, the earliest census at which a comparable figure is available, was 5·05, and since then the figure has been found to be steadily decreasing; in 1891 it was 4·92; in 1901, 4·82; and is now 4·70.

The average number of persons per windowed room in Scotland in 1861 was 1·79, and since then has steadily decreased; in 1871 it was 1·69; in 1881, 1·59; in 1891, 1·52; in 1901, 1·48; and is now found to be 1·44.

Of the inhabited houses in Scotland, 6 are windowless; 129,731, or 12·8 per cent., are one-roomed; 409,355, or 40·4 per cent., two-roomed; 205,319, or 20·3 per cent., three-roomed; 94,862, or 9·3 per cent., four-roomed; 54,626, or 5·4 per cent., five-roomed; 36,406, or 3·6 per cent., six-roomed; and 83,064, or 8·2 per cent., of more than six rooms. Compared with the figures of 1901, houses without windowed rooms are 35 fewer; and one-roomed houses are 40,067, or 23·6 per cent., fewer; but houses of two rooms are 24,409, or 6·3 per cent., more; of three rooms, 37,190, or 15·3 per cent., more; of four rooms, 13,288, or 16·3 per cent., more; of five rooms, 10,966, or 25·1 per cent., more; of six rooms, 6,263, or 20·8 per cent., more; and of more than six rooms, 6,415, or 8·4 per cent., more. These comparisons are not, however, strictly accurate, for in the tabulation of the results of the census of 1901, as also of earlier censuses, the figures used were not the numbers of rooms in the houses themselves, but the numbers of rooms occupied by separate families, while at this census the number of rooms in the house as defined above was the basis of tabulation. The change of procedure, though no doubt inconvenient in respect that it prevents accurate comparison, has been considered necessary to obviate the anomalous treatment of lodgers and boarders by the older method, whereby a lodger was dealt with as a separate "family," while a boarder was not, and lodgers' holdings were counted as separate houses, while those of boarders were not, a difference of treatment between the two classes which was maintained on the slender distinction that one, the lodger, takes his meals in his own room, while the other, the boarder, takes his along with the rest of the household. This change no doubt largely accounts for the observed differences—many rooms which by

the older procedure would have been reckoned as separate houses, or, rather, separate family holdings, being now included with those of entire houses; and one undoubted result is a return of fewer one-roomed houses, and of an increased number of houses of more than one room. (*Tables* XXXIX. *and* XLVI.)

Distribution of Population according to Size of House.—Of the population of Scotland, 12 persons live in houses without windowed rooms; 399,876, or 8·4 per cent., in one-roomed houses; 1,881,529, or 39·5 per cent., in two-roomed houses; 1,006,135, or 21·1 per cent., in three-roomed houses; 456,207, or 9·6 per cent., in four-roomed houses; 257,650, or 5·4 per cent., in five-roomed houses; and 175,343, or 3·7 per cent., in six-roomed houses; while the remaining 584,152, or 12·3 per cent., live in houses of more than six rooms, in institutions, on board ship, or are houseless. Accurate comparison between these figures and those of the earlier censuses is not possible owing to the change, already referred to, in the definition of a "house"; but, even allowing for this source of error, observed changes are so great as to be indicative of a genuine improvement in the housing conditions of the people. The figures of the censuses of 1861 onwards are collected in Table XLVII., and it may there be seen that the numbers of persons living in houses without windowed rooms and in houses of one room have markedly and steadily decreased, while those living in houses of two rooms and more have markedly and steadily increased. In the report on the census of 1861, persons enumerated in houses without windowed rooms numbered 25,959, and they now number only 12. In that report, 802,968 persons were stated to be living in one-roomed houses, and these now number 403,092, or 50·2 per cent., less. Persons enumerated in two- and three-roomed houses now outnumber those enumerated in 1861 by 726,974, or 63·0 per cent., and 617,945, or 159·2 per cent., respectively; and those living in four- and five-roomed houses now outnumber those enumerated in 1861 by 258,955, or 131·3 per cent., and 145,451, or 129·6 per cent., respectively. In 1861, the percentage of the total population enumerated in one-roomed houses was 26·2, a rate that each succeeding census has shown to be diminishing; in 1871, it fell to 23·7; in 1881, to 18·0; in 1891, to 14·3; in 1901, to 11·0; and by this census to 8·7. In 1861, the percentage of the population living in houses of two rooms or less was 64·8; in 1871, it was 62·2; in 1881, 57·5; in 1891, 53·7; in 1901, 50·5; and it is now found to be 47·9. The percentage enumerated in houses of three rooms or more has risen from 35·2 in 1861, to 52·1 at the present time; in 1871 the percentage was 37·8; in 1881, 42·5; in 1891, 46·3; and in 1901, 49·5. It is impossible to estimate how far these changes are attributable to the alterations in the methods of counting houses, but it is probably safe to assume that the differences are so marked as to be indicative of a real change in the housing conditions, and not to be entirely due to altered methods of enumeration. (*Tables* XL. *and* XLVII.)

Distribution of Population according to Number of Persons per Room.—Of the population of Scotland, 2,683,627, or 56·4 per cent., are found to be living not more than two in a room; 3,754,913, or 78·8 per cent., not more than three in a room; and 4,363,642, or 91·7 per cent., not more than four in a room; but 2,077,277, or 43·6 per cent., are living more than two in a room; 1,005,991, or 21·2 per cent., more than three in a room; and 397,262, or 8·3 per cent., more than four in a room. Comparison with the figures of the earlier censuses shows that the proportion of the population living in the less crowded conditions has increased, and the proportion of those living in the more crowded conditions has decreased. Thus the percentage living not more than two in a room has increased from 43·4 in 1861 to 49·2 in 1881, to 54·3 in 1901, and now to 56·4; the percentage living not more than three in a room has increased from 66·2 in 1861 to 72·3 in 1881, to 77·1 in 1901, and now to 78·8; and the percentage living not more than four in a room has increased from 81·3 in 1861 to 86·8 in 1881, to 90·4 in 1901, and now to 91·7. The percentage of the population of Scotland living more than two in a room in 1861 was 56·6; in 1881 the rate fell to 50·8, in 1901 to 45·7, and is now 43·6. In 1861, the percentage living more than three in a room was 33·8, in 1881 it was 27·7, in 1901 it was 22·9, and is now 21·2. In 1861, the percentage living more than four in a room was 18·7; in 1881, 13·2; in 1901, 9·6; and is now 8·3. (*Table* XLVIII.)

Housing Conditions in the Counties and in Burghs with over 2,000 Population.—In Tables XLIII., XLIV., and XLV. there are given analyses of the principal facts regarding the housing of the population of Scotland in the counties, and in burghs with populations of 2,000 and over. These tables are drawn up on the same lines as those included in a Parliamentary Return (Cd 4,016) on the Housing Conditions

of the Population of Scotland, which was published in 1908, and which dealt with the principal housing facts ascertained by the census of 1901. The present tables differ, however, from those in that Return, in that they are based on the number of rooms and persons enumerated in each "house" as defined for census purposes, while the tables dealing with the 1901 figures were based on the number of rooms occupied by separate "families," and on the number of persons in these "families." The tables of 1911 differ further from those in the 1908 Return in that, for present purposes, houseless persons, shipping population, and persons living in institutions, in houses of more than 24 rooms, or in households of more than 19 persons, are excluded, the object being to confine the study to the section of the population living under the more ordinary housing conditions. These changes no doubt detract from the value of the comparison between the tables, but to what extent it is difficult to estimate.

Table XLIII. deals with the distribution of the houses by size, Table XLIV. with the distribution of the population by the size of house occupied, and Table XLV. with the distribution of the population according as they are found to be living in more or less crowded conditions. Each of these tables gives figures relative to Scotland as a whole, to the counties, to the burghs that have populations of 2,000 or more, and to the remaining portions of the counties—*i.e.*, to counties less any burghs within them of the population mentioned.

Of the houses of Scotland, 53·2 per cent. contain two rooms or less, and 46·8 per cent., more than two rooms. In the burghs with populations exceeding 2,000, houses of two rooms or less constitute 56·8 per cent. of the total, and those with more than two rooms, 43·2 per cent. In the remainder of Scotland, houses of two rooms or less constitute 46·7 per cent., and those of more than two rooms, 53·3 per cent. Thus smaller houses are relatively more numerous, and larger houses relatively less numerous, in burghs with populations of over 2,000, than in the remainder of the country.

In the burghs of more than 2,000 population, one-roomed houses vary in number from 33·2 per cent. in Kilsyth, 31·7 per cent. in Armadale, 28·5 per cent. in Wishaw, 28·2 per cent. in Lerwick, 28·2 per cent. in Galston, 27·3 per cent. in Coatbridge, 24·9 per cent. in Airdrie, 24·6 per cent. in Hamilton, and 24·1 per cent. in Johnstone, to 0·9 per cent. in Duns, 1·2 per cent. in Newport, 2·3 per cent. in Largs, 2·3 per cent. in Kirkwall, 2·4 per cent. in Carnoustie, 2·6 per cent. in Bridge of Allan, 2·6 per cent. in Turriff, and 2·8 per cent. in Lossiemouth. In these burghs, two-roomed houses vary in number from 65·2 per cent. in Lochgelly, 60·2 per cent. in Clydebank, 59·4 per cent. in Govan, 58·3 per cent. in Renfrew, 58·0 per cent. in Cowdenbeath, 56·1 per cent. in Kilrenny, and 55·3 per cent. in Port-Glasgow, to 10·2 per cent. in Newport, 10·6 per cent. in Castle-Douglas, 15·1 per cent. in Carnoustie, 15·6 per cent. in Dingwall, and 15·7 per cent. in Turriff. Houses of more than two rooms vary in number from 88·6 per cent. in Newport, 86·3 per cent. in Castle-Douglas, 82·7 per cent. in Duns, 82·5 per cent. in Carnoustie, and 81·7 per cent. in Turriff and Kirkwall, to 16·7 per cent. in Armadale, 20·9 per cent. in Clydebank, 21·3 per cent. in Coatbridge, 22·1 per cent. in Wishaw, 22·8 per cent. in Kilsyth, 23·3 per cent. in Lochgelly, and 24·3 per cent. in Govan. (*Table* XLIII.)

Of the population of Scotland, 49·6 per cent. were enumerated in houses of two rooms or less, while 50·4 per cent. were enumerated in houses of more than two rooms. In the burghs with populations of 2,000 and over, the proportion enumerated in houses of not more than two rooms was 52·9 per cent., and in houses of more than two rooms, 47·1 per cent. In the remainder of Scotland these percentages are found to be 43·6 and 56·4 respectively. Thus the proportion of the population in these burghs living in the smaller houses is higher, and that living in the larger houses, lower, than in the remainder of the country.

In these burghs, the percentage of persons living in one-roomed houses varies from 27·1 in Armadale, 26·5 in Kilsyth, 23·0 in Wishaw, 22·4 in Coatbridge, 19·6 in Galston, 19·3 in Airdrie, and 18·7 in Hamilton, to 0·3 in Duns, 0·7 in Newport, 1·0 in Bridge of Allan, 1·1 in Kirkwall, and 1·3 in Turriff and in Carnoustie. The percentage living in two-roomed houses varies from 67·2 in Lochgelly, 62·3 in Clydebank, 61·7 in Govan, 60·0 in Renfrew, 59·1 in Cowdenbeath, 56·9 in Port-Glasgow, 55·7 in Armadale, and 55·5 in Barrhead, to 8·1 in Newport, 8·2 in Castle-Douglas, 11·6 in Kirkwall and Carnoustie, 11·7 in Turriff, and 12·5 in Duns. The percentage of the population of these burghs living in houses of more than two rooms varies from 91·2 in Newport, 90·1 in Castle-

Douglas, 87·3 in Kirkwall, 87·2 in Duns, 87·1 in Carnoustie, and 87·0 in Turriff, to 17·2 in Armadale, 23·5 in Coatbridge, 23·9 in Wishaw, 24·9 in Clydebank, 25·5 in Kilsyth and in Lochgelly, 27·3 in Govan, and 29·0 in Galston and in Barrhead. (*Table* XLIV.)

Of the population of Scotland, 54·9 per cent. are found to be living not more than two in a room; 78·1 per cent., not more than three in a room; and 91·4 per cent., not more than four in a room. In the burghs of 2,000 population and over, taken collectively, these percentages are found to be 52·4, 77·3, and 91·4, while in the remainder of Scotland they are 59·3, 79·7, and 91·3. On the other hand, 45·1 per cent. of the population of Scotland are found to be living more than two in a room, 21·9 per cent. more than three in a room, and 8·6 per cent. more than four in a room. In these burghs, the percentages are found to be 47·6, 22·7, and 8·6, while in the remainder of Scotland they are 40·7, 20·3, and 8·7 respectively. Thus, should living more than two per room be taken as a standard of crowding, a larger proportion of the burghal population is found to be living in crowded conditions than of the population of the remainder of Scotland, and the same result is found if living more than three in a room be taken as a standard; but if the standard be taken at living more than four per room, no significant difference is found between the proportion within and without these burghs, the one percentage being 8·6 and the other 8·7.

In these burghs, the highest percentages living more than two per room are found in Armadale, 77·5; Kilsyth, 71·6; Coatbridge, 71·2; Wishaw, 70·1; Clydebank, 69·0; Motherwell, 68·1; Lochgelly, 67·9; Cowdenbeath, 67·6; and Port-Glasgow, 66·7: and the lowest percentages in Newport, 6·7; Moffat, 11·5; Castle-Douglas, 12·5; North Berwick, 14·0; Cupar, 14·0; and Turriff, 14·4. The highest percentages living more than three per room are found in Armadale, 52·7; Kilsyth, 47·8; Wishaw, 45·1; Coatbridge, 45·0; Hamilton, 40·3; Motherwell, 40·3; Airdrie, 40·1; and Barrhead, 39·9: and the lowest in Castle-Douglas, 1·8; Newport, 1·9; Carnoustie, 2·9; Moffat, 3·1; Turriff, 3·3; and Cupar, 3·9. The highest percentages found to be living more than four per room are in Armadale, 34·8; Kilsyth, 28·2; Wishaw, 24·2; Coatbridge, 23·7; Airdrie, 20·2; Hamilton, 19·7; Motherwell, 19·2; Barrhead, 17·8; and Galston, 16·9: and the lowest in Huntly, 0·1; Newport, 0·3; Keith, 0·3; Cupar, 0·3; Castle-Douglas, 0·3; Carnoustie, 0·4; and North Berwick, 0·5.

Burghs with populations of 2,000 and over number 144, and in 107 of them fully 25 per cent. of the population live more than two in a room, and in 36 of them fully 25 per cent. live more than three in a room; but in two only, Armadale and Kilsyth, do more than 25 per cent. live more than four in a room. (*Table* XLV.)

H.—GAELIC SPEAKERS.

The enumeration of Gaelic-speaking persons in Scotland was first instituted in the census of 1881. They were then found to number 231,594, and to amount to 6·2 per cent. of the total population of the country. In 1891 an apparent increase in this number was found, amounting to 22,821, the number in that year being 254,415; but whether this increase was genuine and founded on fact, or was due merely to a better understanding of the question as put on the householder's schedule, must remain a matter of speculation. In 1901 the number was found to have fallen to 230,806, and at the present census to 202,398. In 1891 Gaelic speakers amounted to 6·3 per cent. of the population, in 1901 to 5·2 per cent., and now amount to 4·3 per cent.; but these rates give an exaggerated impression of the decline in the number of Gaelic speakers, for the proportions are, of course, calculated on an increased population at each decennium. These rates show a drop of approximately one-sixth between 1891 and 1901, and a similar drop between 1901 and 1911, but the actual number of Gaelic speakers at the close of each decennium shows the decline to be 9·3 and 12·3 per cent., or one-eleventh and one-eighth, respectively.

In the tabulation of the censuses of 1891 and 1901, and of the present census, Gaelic speakers have been separated into those able to speak Gaelic in addition to English, and those able to speak Gaelic only. In 1891, speakers of both Gaelic and English numbered 210,677, and constituted 82·8 per cent. of all the Gaelic speakers; and those unable to speak English numbered 43,738, and constituted 17·2 per cent. of the total. In 1901, speakers of Gaelic and English numbered 202,700, and of Gaelic only, 28,106, the former being 7,977, or 3·8 per cent., fewer, and the latter 15,632, or 35·7 per cent., fewer than in 1891. By this census speakers of Gaelic and English are found to number 183,998, and to be 18,702, or 9·2 per cent., fewer than in 1901, and 26,679, or 12·7 per cent., fewer than in 1891; and speakers of Gaelic only are found to number 18,400, and to be 9,706, or 34·5 per cent., fewer than in 1901, and 25,338, or 57·9 per cent., fewer than in 1891. Thus, though the decreases in the number of those speaking Gaelic and English and of those speaking Gaelic only, have been approximately of the same amount, the rate of decrease in the former is little more than one-fifth of the rate of decrease in the latter. Speakers of Gaelic and English now constitute 3·9 per cent. of the total population of Scotland. In 1901 they constituted 4·6 per cent., and in 1891, 5·2 per cent. Speakers of Gaelic only now constitute 0·4 per cent. of the total population; in 1901 they constituted 0·6 per cent., and in 1891, 1·1 per cent. (*Table* H1.)

In Tables XLIX., L., and LI. the numbers of Gaelic speakers enumerated at this census are shown (1) by the county of enumeration; (2) by the county, or country, of birth; (3) by sex; and (4) by age—over and under 20 only. Table XLIX. deals with all Gaelic speakers, L. with speakers of Gaelic and English, and LI. with speakers of Gaelic only.

Of the 202,398 Gaelic speakers, 96,861 are male, and 105,537 are female. Of these, 44,641 are of less than 20 years of age, and 157,757 of 20 years of age and over. The number of Gaelic-speaking males of under 20 years of age is 851 in excess of that of females of those ages, but the number of Gaelic-speaking females of 20 and over is 9,527 in excess of the corresponding number of males. The ratio of male to female Gaelic speakers of under 20 is 104·0 to 100, and of female to male Gaelic speakers of over 20, 112·8 to 100; and the difference between these ratios is so large as to be suggestive of an abnormal loss of Gaelic-speaking males by death or emigration at or over the age of 20. But a comparison of the ratios between males and females of Scottish birth in the entire population of Scotland, and of over and under the age of 20, with the ratios given above, shows that the relatively greater loss among Gaelic-speaking males than among Gaelic-speaking females is not only no larger than that found among all persons of Scottish birth, but is in fact less. In the entire population the ratio of males of Scottish birth of under 20 to females of Scottish birth of those ages is 104·0 to 100, while that of females of Scottish birth of over 20 to males of Scottish birth of over that age is 115·7 to 100

Of the 202,398 Gaelic speakers enumerated in Scotland, 48,780, or 24·10 per cent.,

were enumerated in Inverness; 46,926, or 23·18 per cent., in Ross and Cromarty; 31,695, or 15·66 per cent., in Argyll; 24,947, or 12·33 per cent., in Lanark; 9,038, or 4·46 per cent., in Perth; 5,587, or 2·76 per cent., in Renfrew; 4,989, or 2·46 per cent., in Edinburgh; and smaller numbers in the remaining counties, the smallest numbers being 43 in Kinross, 45 in Shetland, 70 in Selkirk, and 76 in Orkney.

The proportion of the population of the counties able to speak Gaelic is found to average 4·25 per cent., and to vary from 60·66 per cent. in Ross and Cromarty, 58·67 per cent. in Sutherland, 55·89 per cent. in Inverness, 44·70 per cent. in Argyll, 11·44 per cent. in Bute, 9·97 per cent. in Nairn, and 7·27 per cent. in Perth, to less than 0·3 per cent. in Kincardine, Orkney, Selkirk, Shetland, and Wigtown. In Lanark this percentage is 1·72, and in Edinburgh, 0·98.

Speakers of Gaelic unable to speak English were enumerated in fourteen counties, the great majority of them—98·55 per cent.—being in three counties. In Ross and Cromarty they numbered 9,110, and constituted 49·51 per cent. of the total; in Inverness, 7,670, or 41·68 per cent.; in Argyll, 1,355, or 7·36 per cent.; and in Sutherland, 188, or 1·02 per cent. In Perth 41 speakers of Gaelic only were enumerated; in Lanark, 20; in Renfrew, 6; in Caithness, 3; in Bute, 2; and in Dumbarton, Edinburgh, Elgin, Fife, and Haddington, 1 each. By a scrutiny, it was ascertained that the majority of speakers of Gaelic but not English, in counties other than Argyll, Caithness, Inverness, Perth, Ross and Cromarty, and Sutherland, were elderly widows.

Of the 202,398 Gaelic speakers, 58,469, or 28·89 per cent., were born in Inverness; 55,173, or 27·26 per cent., in Ross and Cromarty; 41,525, or 20·52 per cent., in Argyll; 13,994, or 6·91 per cent., in Sutherland; 9,223, or 4·56 per cent., in Perth; 7,118, or 3·52 per cent., in Lanark; and smaller numbers in the remaining counties, the smallest being 12 in Kinross, 13 in Selkirk, 25 in Kirkcudbright, 26 in Berwick, 36 in Shetland, and 40 in Wigtown.

The proportion of Gaelic speakers born in the different counties averages 4·51 per cent., and varies from 64·55 in Ross and Cromarty, 59·76 in Inverness, 59·61 in Sutherland, 50·74 in Argyll, 12·24 in Bute, 6·88 in Perth, 5·69 in Nairn, and 1·79 in Elgin, to less than 0·1 in Berwick, Fife, Kirkcudbright, Peebles, and Selkirk.

Of the Gaelic speakers of Scotland, 4,358, or 2·15 per cent., were reported to be of Irish birth, and presumably were speakers of Irish, not Scottish, Gaelic. These amount to 0·25 per cent. of all persons of Irish birth enumerated in Scotland. (*Table* H2).

A comparison of the number of Gaelic speakers enumerated in the counties with the number born in them, affords an indication of the amount of migration among the Gaelic-speaking community. Thus the number of Gaelic speakers born in Argyll exceeds the number enumerated there by 9,830, and this number amounting to 23·67 per cent. of the Gaelic speakers born in the county, indicates a migration of that amount from Argyll to other parts of Scotland. The migration of Gaelic speakers from the County of Inverness amounts to 9,689, or 16·57 per cent., from Ross and Cromarty to 8,247, or 14·95 per cent., from Sutherland to 2,155, or 15·40 per cent., from Perth to 185, or 2·01 per cent., and from Caithness to 154, or 8·37 per cent. The counties in which the number of Gaelic speakers enumerated exceeds most largely the number born therein, and therefore the counties to which this migration mostly tends, and the amounts of the excess, are, Lanark, 17,829; Edinburgh, 4,021; Renfrew, 3,871; Dumbarton, 2,598; Stirling, 1,304; and Fife, 1,179. Some of these latter figures may contain, and almost certainly do contain, numbers of Irish, and consequently it is not safe to assume that they are entirely composed of migrants from Highland counties.

If the above comparisons are restricted to the figures applicable to persons of over 20 years of age, instead of extending to the figures applicable to those of all ages, the resulting rates of loss by the Highland counties are apparently higher. Taking the figures of the male sex of 20 years of age and over, it is found that the loss by migration into other Scottish counties amounts in Argyll to 26·81 per cent., in Inverness to 21·47 per cent., in Ross and Cromarty to 20·19 per cent., and in Sutherland to 17·97 per cent.; and that the corresponding figures relative to females are in Argyll 32·30 per cent., in Inverness 23·82 per cent., in Ross and Cromarty 19·70 per cent., and in Sutherland 20·57 per cent.

The migration of these Gaelic-speaking persons in Scotland may be generally described as being of a nature similar to the results shown by a study of the birthplaces of the population of Scotland, and indicated by the figures given in Table F3 and F4, on pages xcvi. to xcix.

Special statistical studies based on the figures dealing with the speakers of Gaelic in

the insular parishes of the counties of Argyll, Inverness, and Ross and Cromarty, were included in Parts 6, 20, and 31 of Volume I. of the Report, being the Parts dealing specifically with the census of these counties, and the figures there stated are summarised in Tables H3 and H4 appended to this section of the Report. These parishes were selected for this purpose as they form the majority of all parishes in Scotland in which the Gaelic language is extensively and habitually used.

Gaelic speakers in these parishes number 66,081, and constitute 89·0 per cent. of their aggregate population. Of these, 15,746, or 23·8 per cent., speak Gaelic only, and 50,335, or 76·2 per cent., speak both Gaelic and English; the former constitute 21·2 per cent., and the latter 67·8 per cent., of the aggregate population. In 1881 the Gaelic speakers in these parishes constituted 92·3 per cent. of the aggregate population; in 1891 this rate was 91·3, and in 1901, 89·3. A comparison of the percentages of the population able to speak Gaelic but not English in these parishes shows a much heavier fall; in 1891 these persons constituted 4·16 per cent. of the total population; in 1901, 3·03; and now constitute only 2·25. The fall in this rate in twenty years amounts to 1·91, or 45·9 per cent. Thus, while there is good evidence that the proportion of the population without a knowledge of English is greatly reduced, there is no evidence of a similar reduction in the proportion having a knowledge of Gaelic; in other words, the evidence points to the change consisting in a knowledge of English being added to, rather than substituted for, a knowledge of Gaelic.

An examination of the age distribution of those able to speak Gaelic but unable to speak English shows that the reduction in their total number has taken place more in later school, younger working, and middle age periods, rather than in early life or in older age. In 1891 the number of Gaelic-speaking children of three and four years of age unable to speak English constituted 72·6 per cent. of the population of those ages, and this rate is now found to be practically unchanged, being 72·7. The rate in age period 5 to 9 has fallen since 1891 from 49·1 per cent. to 36·6 per cent.; in age group 10 to 14, from 23·9 per cent. to 6·0 per cent.; in age group 15 to 19, from 25·6 per cent. to 2·9 per cent.; in age group 20 to 24, from 29·3 per cent. to 3·3 per cent.; in age group 25 to 29, from 33·6 per cent. to 4·0 per cent.; and in age group 30 to 34, from 36·4 per cent. to 7·8 per cent. But in the higher age groups the change is not so great; in age group 35 to 39 the fall is from 36·2 per cent. to 11·6 per cent.; in age group 40 to 44, from 43·7 per cent. to 18·9 per cent.; in age group 45 to 49, from 45·1 per cent. to 23·7 per cent.; in age group 50 to 54, from 52·3 per cent. to 29·2 per cent.; in age group 55 to 59, from 51·6 per cent. to 29·9 per cent.; in age group 60 to 64, from 61·2 per cent. to 36·5 per cent.; in age group 65 to 69, from 60·9 per cent. to 42·7 per cent.; in age group 70 to 74, from 59·2 per cent. to 47·6 per cent.; in age group 75 to 79, from 64·5 per cent. to 53·3 per cent.; and in age group 80 and over, from 70·5 per cent. to 59·6 per cent. Thus, among the population of age group 15 to 19, the proportion of Gaelic speakers unable to speak English has, during twenty years, been reduced by 88·7 per cent., and in age group 20 to 24 by the same amount, but in age group 3 to 4 it has not been reduced, while in age groups of over 70 the reduction amounts to less than 20 per cent. The fact that in these parishes the proportion of children of under school age able to speak Gaelic but unable to speak English remains as high as it was in 1901, is indicative that the use of Gaelic in the homes is as prevalent now as it was then, and consequently indicates that there is little likelihood of Gaelic becoming a dead language for many years to come. (*Tables* H3 and H4).

TABLE H1.—NUMBER AND PERCENTAGE OF GAELIC SPEAKERS IN SCOTLAND AT EACH CENSUS, 1881-1911.

Census.	Total Population.	Speakers of Gaelic.	Speakers of Gaelic and English.	Speakers of Gaelic but not English.	Percentage of Total Population.		
					Speaking Gaelic.	Speaking Gaelic and English.	Speaking Gaelic but not English.
1881	3,735,573	231,594	—	—	6·2	—	—
1891	4,025,647	254,415	210,677	43,738	6·3	5·2	1·1
1901	4,472,103	230,806	202,700	28,106	5·2	4·6	0·6
1911	4,760,904	202,398	183,998	18,400	4·3	3·9	0·4

TABLE H2.—PERCENTAGE OF GAELIC SPEAKERS (*a*) BY COUNTY OF ENUMERATION, (*b*) BY COUNTY, ETC., OF BIRTH.

COUNTIES, etc.	Of Population *enumerated* in County: Percentage speaking Gaelic.	Of Total Gaelic Speakers in Scotland: Percentage *enumerated* in County.	Of Population *born* in County: Percentage speaking Gaelic.	Of Total Gaelic Speakers in Scotland: Percentage *born* in County, etc.
SCOTLAND	**4·25**	**100·00**	**4·52**	**97·39**
Aberdeen	0·35	0·54	0·17	0·27
Argyll	44·70	15·66	50·74	20·52
Ayr	0·53	0·71	0·23	0·32
Banff	0·62	0·19	0·40	0·15
Berwick	0·32	0·05	0·07	0·01
Bute	11·44	1·03	12·24	0·93
Caithness	5·26	0·83	4·37	0·91
Clackmannan	0·72	0·11	0·14	0·02
Dumbarton	2·28	1·58	0·60	0·29
Dumfries	0·31	0·11	0·13	0·05
Edinburgh	0·98	2·46	0·24	0·48
Elgin	2·80	0·60	1·79	0·43
Fife	0·51	0·67	0·08	0·09
Forfar	0·40	0·55	0·14	0·19
Haddington	1·11	0·24	0·24	0·05
Inverness	55·89	24·10	59·76	28·89
Kincardine	0·28	0·06	0·13	0·03
Kinross	0·57	0·02	0·14	0·01
Kirkcudbright	0·31	0·06	0·06	0·01
Lanark	1·72	12·33	0·61	3·52
Linlithgow	0·68	0·27	0·15	0·05
Nairn	9·97	0·46	5·69	0·25
Orkney	0·29	0·04	0·20	0·03
Peebles	0·66	0·05	0·09	0·01
Perth	7·27	4·46	6·88	4·56
Renfrew	1·78	2·76	0·68	0·85
Ross and Cromarty	60·66	23·18	64·55	27·26
Roxburgh	0·30	0·07	0·12	0·03
Selkirk	0·28	0·03	0·06	0·01
Shetland	0·16	0·02	0·12	0·02
Stirling	1·08	0·86	0·30	0·22
Sutherland	58·67	5·85	59·61	6·91
Wigtown	0·29	0·05	0·10	0·02
Ireland	—	—	—	2·15
Other Places	—	—	—	0·46
Total	—	—	—	**100·00**

TABLE H3. — SPEAKERS OF GAELIC IN THE INSULAR PARISHES OF THE COUNTIES OF ARGYLL, INVERNESS, AND ROSS AND CROMARTY.

Insular Parishes of Counties undermentioned.	1911					All Gaelic Speakers: Percentage of Total Population.			
	Total Population.	Speakers of Gaelic and English.	Speakers of Gaelic but not English.	Percentage of Total Population.					
				Speakers of Gaelic and English.	Speakers of Gaelic but not English.	1911	1901	1891	1881
Argyll . . .	13,843	10,523	909	76·0	6·6	82·6	84·1	87·1	88·6
Inverness . .	30,844	20,998	6,975	68·1	22·6	90·7	91·6	93·2	95·2
Ross and Cromarty	29,603	18,814	7,862	63·5	26·6	90·1	89·5	91·6	93·2
Total .	74,290	50,335	15,746	67·8	21·2	89·0	89·3	91·3	92·3

TABLE H4. — PERSONS SPEAKING GAELIC BUT NOT ENGLISH IN THE INSULAR PORTIONS OF THE COUNTIES OF ARGYLL, INVERNESS, AND ROSS AND CROMARTY.

Age Groups.	Persons enumerated.			Persons speaking Gaelic but not English.			Ratio of Persons speaking Gaelic only to 1,000 enumerated in Age Group.			Relative Number of Persons speaking Gaelic only.*		
	1891	1901	1911	1891	1901	1911	1891	1901	1911	1891	1901	1911
3–4	3,896	3,476	3,160	2,829	2,434	2,298	726	700	727	100	96·4	100·1
5–9	9,315	8,711	8,167	4,570	3,587	2,992	491	412	366	100	83·9	74·5
10–14	9,080	8,787	8,416	2,166	1,231	502	239	140	60	100	58·6	25·1
15–19	7,661	7,364	7,142	1,964	721	210	256	98	29	100	38·3	11·3
20–24	5,663	5,217	5,060	1,658	594	168	293	114	33	100	38·9	11·3
25–29	5,144	4,692	4,376	1,728	685	175	336	146	40	100	43·5	11·9
30–34	4,981	4,879	4,229	1,814	1,032	328	364	212	78	100	58·2	21·4
35–39	4,356	4,403	4,098	1,575	1,200	476	362	273	116	100	75·4	32·0
40–44	3,932	4,335	4,150	1,718	1,357	785	437	313	189	100	71·6	43·2
45–49	3,312	3,726	3,698	1,493	1,114	878	451	299	237	100	66·3	52·5
50–54	3,783	3,517	3,753	1,978	1,372	1,094	523	390	292	100	74·6	55·8
55–59	2,842	2,852	3,210	1,466	1,153	961	516	404	299	100	78·3	57·9
60–64	3,298	3,153	2,545	2,020	1,544	930	612	490	365	100	80·1	59·6
65–69	2,106	2,271	2,556	1,283	1,160	1,092	609	511	427	100	83·9	70·1
70–74	1,885	1,920	2,732	1,115	1,032	1,300	592	538	476	100	90·9	80·4
75–79	1,177	1,289	1,547	759	785	824	645	609	533	100	94·4	82·6
80 +	1,171	1,218	1,230	825	781	733	705	641	596	100	90·9	84·5
Total	73,602	71,810	70,069	30,961	21,782	15,746	421	303	225	100	72·0	53·4

* Ratio in 1891 being taken as = 100.

CENSUS (GREAT BRITAIN) ACT, 1910.

(10 Edw. 7 & Geo. 5, Ch. xxvii.)

CHAPTER 27.

An Act for taking the Census for Great Britain in the year nineteen hundred and eleven. A.D. 1910.

[3rd August, 1910.]

BE it enacted by the King's most Excellent Majesty, by and with the advice and consent of the Lords Spiritual and Temporal, and Commons, in this present Parliament assembled, and by the authority of the same, as follows:

1. A census for Great Britain shall be taken in the year nineteen hundred and eleven, and the census day shall be Sunday the second day of April in that year. Census to be taken in 1911.

2.—(1) The Local Government Board shall superintend the taking of the census. Central authority for and expenses of census.

(2) The Registrar-General shall, subject to the approval of the Board, prepare and issue such forms and instructions as he deems necessary for the taking of the census.

(3) The expenses incurred, with the approval of the Treasury, for the purposes of the census, shall be paid out of money provided by Parliament.

3.—(1) For the purposes of the census every registration sub-district shall be divided into enumeration districts, and an enumerator shall be appointed for each enumeration district. Enumeration districts and enumerators.

(2) Overseers and assistant overseers of the poor, relieving officers for poor law unions, and collectors of the poor rate shall, if so required by the Local Government Board, act as and be enumerators for the purposes of this Act.

4.—(1) Schedules shall be prepared by or under the direction of the Local Government Board for the purpose of being filled up by or on behalf of the several occupiers of dwelling-houses, with the following particulars, and no others, namely, particulars as to— Preparation and filling up of schedules.

(*a*) the name, sex, age, profession or occupation, condition of marriage, relation to head of family, birthplace, and (in the case of a person born abroad) nationality, of every living person who abode in every house on the night of the census day; and

(*b*) whether any person who so abode was blind, deaf, dumb, imbecile, or lunatic; and

(*c*) in the case of any person who so abode being married, the duration of marriage, and the number of children born of the marriage, the number of such children living; and

(*d*) the number of rooms inhabited; and

(*e*) in the case of Wales or the county of Monmouth, whether any person who so abode (being of three years of age or upwards) speaks English only or Welsh only, or both English and Welsh.

(2) Every enumerator shall, in the course of the week ending on the Saturday next before the census day, leave at every dwelling-house within his enumeration district one or more of these schedules for the occupier thereof or of any part thereof, and on every such schedule shall be plainly expressed that it is to be filled up by the occupier for whom it is left, and that the enumerator will collect all such schedules within his district on the Monday then next following.

(3) Every occupier for whom any such schedule has been so left shall fill up or cause to be filled up the schedule, to the best of his knowledge and belief, so far as relates to all persons dwelling in the house, tenement, or apartment occupied by him, and shall sign his name thereto, and shall deliver the schedule so filled up and signed to the enumerator when required so to do.

(4) In this section the expression "dwelling-house" shall include every building

A.D. 1910.

and tenement of which the whole or any part is used for the purpose of human habitation, and, where a dwelling-house is let or sub-let in different tenements or apartments and occupied distinctly by different persons or families, a separate schedule shall be left with or for and shall be filled up by the occupier of each such distinct tenement or apartment.

(5) For the purposes of this section, a person who is travelling or at work on the night of the census day, and who returns to a house on the morning of the following day, shall be treated as abiding in that house on the night of the census day.

Collection of schedules and returns by enumerators.

5.—(1) Every enumerator shall visit every house in his district, so far as may be possible, on the day next following the census day, and shall collect all schedules so left within his district in the course of the previous week, and shall complete such of the schedules as on delivery thereof appear to him to be defective, and correct such as he finds to be erroneous.

(2) Every enumerator shall also furnish in such forms as may be prescribed particulars concerning the population of houses and other buildings in his district or in any specified portion thereof.

Enumeration in public institutions, etc.

6. The governor, master, chief resident officer, manager, or other person in charge of every prison, workhouse, hospital, lunatic asylum, or public or charitable institution, or other large establishment, which may be determined upon by the Registrar-General, shall be the enumerator of the inmates thereof, and shall conform to such instructions as may be sent to him by the authority of the Local Government Board for obtaining the returns required by this Act, so far as may be practicable, with respect to the inmates.

Returns of persons travelling or on shipboard or not in houses.

7. The Registrar-General shall, subject to the approval of the Local Government Board, obtain returns of the particulars required by this Act with respect to persons who during the night of the census day were travelling or on shipboard, or for any other reason were not abiding on that night in any house of which account is to be taken by the enumerators, and shall include these returns in the reports to be made under this Act.

Reports on returns.

8. The Registrar-General shall, subject to the approval of the Local Government Board, prepare a preliminary report and a detailed report on the census returns, and each such report shall be printed and laid before both Houses of Parliament at as early a date as may be found practicable.

Power to supply further abstracts to local authorities.

9. The Registrar-General may, if and at such time as he thinks fit, at the request and cost of any local authority or any person, cause abstracts to be prepared containing statistical information which can be derived from the census returns but is not supplied by the census report, and which, in his opinion, the authority or person may reasonably require.

Matters to be prescribed by instructions.

10.—(1) Instructions issued under this Act may prescribe, among other things—

(*a*) the mode in which enumeration districts are to be formed and enumerators appointed; and

(*b*) the duties of superintendent registrars, registrars, enumerators, and other persons employed under this Act; and

(*c*) the allowances to be paid to persons employed under this Act; and

(*d*) the mode in which and the persons by whom the amount of the allowances payable in respect of each registration district is to be certified, and the persons by whom and the mode in which the payments are to be made; and

(*e*) anything authorised by this Act to be prescribed.

(2) The scale of allowances payable under this Act shall be subject to the approval of the Treasury.

Power to require enumerators to make statutory declarations.

11. Every enumerator shall make a statutory declaration to the effect that the returns furnished by him in pursuance of this Act or the instructions issued thereunder have been truly and faithfully taken, and that to the best of his knowledge they are correct so far as may be known, and such declaration may be made before a superintendent registrar or registrar, who for that purpose shall have power to take such statutory declaration as if he were an officer by law authorised to administer an oath.

A.D. 1910.

Penalties for offences.

12.—(1) If any superintendent registrar, registrar, enumerator, or other person employed under this Act, makes wilful default in the performance of any of his duties under this Act, or makes any wilfully false declaration, he shall for each offence be liable on conviction under the Summary Jurisdiction Acts to a fine not exceeding five pounds.

(2) If any occupier for whom a schedule is left under this Act—

(*a*) wilfully refuses, or without lawful excuse neglects, to fill up or cause to be filled up the schedule to the best of his knowledge and belief, or to sign and deliver it as by this Act required; or

(*b*) wilfully makes, signs, or delivers, or causes to be made, signed, or delivered, any false return of any matter specified in the schedule; or

(*c*) refuses to answer, or wilfully gives a false answer to, any question necessary for obtaining the information required to be obtained under this Act;

he shall for each offence be liable on conviction under the Summary Jurisdiction Acts to a fine not exceeding five pounds.

(3) If any person employed in taking the census communicates, without lawful authority, any information acquired in the course of his employment, he shall be guilty of a breach of official trust within the meaning of the Official Secrets Act, 1889, and that Act shall apply accordingly. 52 & 53 Vict. c. 52.

Application to Scotland.

13. In the application of this Act to Scotland—

(1) "Secretary for Scotland" shall be substituted for "Local Government Board" and "Board"; Registrar-General for Scotland" for "Registrar-General"; "registration district" for "registration sub-district"; and "poorhouse" for "workhouse."

(2) The schedules under this Act shall include particulars showing whether any person who abode in any house on the night of the census day (being three years of age or upwards) speaks English only or Gaelic only, or both English and Gaelic.

(3) The particulars to be furnished by the enumerators shall show, with respect to each dwelling-house, the number of rooms including a kitchen (if any) as a room, having a window, not being a window with a borrowed light.

(4) Sheriffs, sheriff clerks, chief magistrates, town clerks, inspectors of poor and assistant inspectors of poor, shall perform such duties as may be prescribed, including if so prescribed, such duties as were imposed on them by the Census (Scotland) Act, 1890. 53 & 54 Vict. c. 38.

Extent of Act and short title.

14.—(1) This Act shall not extend to Ireland.

(2) This Act may be cited as the Census (Great Britain) Act, 1910.

INSTRUCTIONS

For filling up the Columns headed "Profession or Occupation."

COLUMN 10.

1. **DESCRIPTION OF PERSONAL OCCUPATION**—Describe the occupation fully in Column 10. If more than one Occupation is followed state that by which living is mainly earned.

2. **DEALERS, SHOPKEEPERS, OR SHOP ASSISTANTS** as distinct from **MAKERS, PRODUCERS, OR REPAIRERS.** All such persons should be so described as to leave no doubt whether they are Dealers or Makers. In many cases "Tailors," "Bootmakers," "Hatters," "Watchmakers," "Goldsmiths," "Silversmiths," "Jewellers," "Chemists," "Bakers," "Seedsmen," "Florists," &c., and their Assistants are not Makers or Producers; in such cases the word "Dealer," "Shopkeeper," or "Shop Assistant" should be added to the occupational name. A person who both makes and deals should be described as "Maker" if chiefly Maker, or "Dealer" if chiefly Dealer.

3. **OUT OF WORK.**—If out of work or disengaged at the time of the Census, the usual occupation must be stated.

4. **THE OCCUPATIONS OF WOMEN** engaged in any business or profession, including women regularly engaged in assisting relatives in trade or business, must be fully stated. No entry should be made in the case of wives, daughters, or other female relatives wholly engaged in domestic duties at home.

5. (1) **SCHOOL CHILDREN AND YOUNG PERSONS.**—For all children and young persons attending school write "School"; or, if receiving regular instruction at home, write "Scholar at home." But—

(*a*) If attending school or classes half time or part time only, and not engaged in any wage-earning employment, write "School part time."

(*b*) If also engaged in any employment, state the employment as "School half time, Jute Mill."

(2) **STUDENTS.**—For persons—

(*a*) Attending Universities, Colleges, Technical Colleges, Continuation or other such classes, but not otherwise engaged in business or employment of any kind, write "Student." If studying for a specific profession, state the profession, as "Law Student," "Medical Student," "Teacher Student," &c.

(*b*) Attending Universities, &c., or receiving instruction as above, and at the same time engaged in business or employment of any kind, add the words "Student part time" to the description of the employment, as "Law Apprentice, Student part time," "Marine Engineer, Student part time," "Lithographic Draughtsman, Student part time."

6. **RETIRED OR PENSIONED.**—If retired or pensioned, state the fact, and add former Occupation, as "Retired Farmer," "Retired Butcher," "Police Pensioner," &c. The present occupation, if any, of pensioners should also be stated in all cases, as "Bank Porter (Army Pensioner)," &c.

7. **PRIVATE MEANS.**—For persons neither following nor having followed a profession or occupation, but deriving their income from private sources or allowances, write "Private Means."

8. **VAGUE OR INDEFINITE TERMS MUST NOT BE USED ALONE,** such for example as Apprentice, Assistant, Canvasser, Collector, Contractor, Foreman, Inspector, Labourer, Machinist, Manager, Manufacturer, Mechanic, Millhand, Overlooker, Superintendent (*see* also paragraphs *a* to *r* below). Care should be taken that no occupational name common to different industries is used without a full and distinctive description; an Enameller should be described, *e.g.*, as a "Pottery Enameller," "Cycle Enameller"; a Painter, as a "Painter (Artist)," "Ship Painter," "House Painter," "Coach Painter": a Riveter, as a "Boiler Riveter," "Ship Plate Riveter," "Boot Riveter," &c.

(*a*) **ARMY, NAVY, CIVIL SERVICE, MUNICIPAL SERVICE, &c.** State the service and rank or grade.

(*b*) **MINISTER, CLERGYMAN, PRIEST.** State whether "Minister (Established Church)," "Minister (United Free Church)," "Minister (Free Church)," "Episcopalian Clergyman," "Roman Catholic Priest," "Wesleyan Methodist Minister," &c. Clergymen who are also Schoolmasters should return their ordinary occupations only.

(*c*) **LEGAL PROFESSION.** State whether "Advocate," "Writer to the Signet," "Solicitor Supreme Courts," "Law Agent," "Solicitor," "Solicitor's Clerk," "Law Clerk," &c.

(*d*) **AGENT, BROKER, BUYER, MERCHANT, SALESMAN, COMMERCIAL TRAVELLER.** State particular kind of business or trade, as "Cycle Agent," "Sugar Broker," "Coal Merchant," "Commercial Traveller, Millinery," &c.

(*e*) **CLERK.** State whether "Bank Clerk," "Insurance Clerk," "Law Clerk," "Bookstall Clerk," "Hotel Clerk," "Railway Clerk," "Theatre Clerk," &c.

(*f*) **ENGINEERING AND METAL TRADES.** State precise branch of trade and nature of operation, as "Engineer's Pattern Maker," "Ship Plater's Helper." "Iron Worker" is too indefinite; state whether employed at Blast Furnace, Puddling Furnace, Iron Foundry, &c.

(*g*) **ENGINEMAN, ENGINE-DRIVER, STOKER, FIREMAN.** State whether "Railway Engine-Stoker," "Traction Engine-Driver," "Stationary Engineman," "Gas Stoker," "Furnace Stoker, at Potteries," &c.

(*h*) **COTTON, WOOL, LINEN, JUTE, SILK, OR OTHER TEXTILE OPERATIVE, DYER, BLEACHER, &c.** State the material and the precise occupation as "Cotton Spinner," "Bobbin Carrier in Cotton Spinning Room," "Flax Hackler," "Wool Sorter," "Jute Carder," "Linen Weaver," &c.

(*j*) **MINER, QUARRYMAN.** State kind of mine or quarry, and nature of work, as "Coal Miner, Hewer," "Colliery Horsekeeper (below ground)," "Colliery Lamp Examiner (above ground)," "Colliery Labourer (above ground)," "Lead Miner," "Stone Quarryman," "Slate Quarryman," &c.

(*k*) (1) **FARMER.** State whether "Farmer," "Grazier," or "Farm Manager," "Farmers' sons or other relatives assisting in the work of the farm should be returned as "Farmer's Son working on Farm," "Farmer's Brother working on Farm," "Farmer's Daughter—Dairy work," &c.

(2) **CROFTER.**—If also engaged in fishing, or other occupation, such should be stated as "Crofter, Fisherman," "Crofter, Road Surfaceman," &c. Crofters' sons and daughters and other relatives assisting in the work of croft should be returned as "Crofter's son or daughter, &c., working on croft."

(*l*) **FARM SERVANT.** State nature of work, and indicate if mainly in charge of horses, cattle, &c., as "Farm Grieve," "Farm Foreman," "Ploughman," "Hind," "Horseman on Farm," "Carter on Farm," "Cattleman on Farm," "Shepherd," &c. A Labourer on a Farm whose work is of a general character should be returned as "Farm Labourer," not simply as a Labourer.

(*m*) **LABOURER, PORTER, &c.** State nature of employment as "Bricklayer's Labourer," "Dock Labourer," "Railway Contractor's Labourer," "Farm Labourer," "General Labourer," "Coal Porter," "Railway Porter," &c. The terms "Labourer," "Porter," should never be used alone.

(*n*) **DOMESTIC SERVICE.** State nature of service as "Cook (Domestic)," "Housemaid (Domestic)," "Gardener (Domestic)," "Coachman (Domestic)," "Nursery Governess."

(*o*) **SERVANTS, WAITERS, &c., IN HOTELS, CLUBS, RESTAURANTS, AND BOARDING HOUSES.** State nature of employment and service in which engaged, as "Hotel Cook," "Hall Porter at Club," "Hotel Waiter," "Restaurant Waitress."

(*p*) **NURSE.** State whether "Hospital Nurse," "Jubilee Nurse," "Nurse (Domestic)," "Monthly Nurse," "Sick Nurse," &c.

(*q*) **GARDENER.** State whether "Gardener (Domestic)," "Market Gardener," "Jobbing Gardener," "Nurseryman." &c.

(*r*) **COACHMAN, GROOM, MOTOR-CAR DRIVER.** State whether employed in Cab, Omnibus, Domestic, or other service, as "Coachman (Domestic)," "Chauffeur (Domestic)," "Motor-Bus Driver," "Tramway Motor-Man."

COLUMN 11.

9. **INDUSTRY OR SERVICE WITH WHICH CONNECTED.**—The information asked for in this column is required in order to ascertain for each industry or service how many persons are employed therein, or in connection therewith, although following a distinct occupation. Thus, for instance, for breweries it is desired to know how many coopers, blacksmiths, bricklayers, &c., are in the direct employment of breweries, as well as the numbers actually engaged in brewing processes. Further, it is desired to ascertain the number of persons directly employed by central or local government authorities, whether in administration or in undertakings, such as tramways, gas-works, &c. Following are examples of cases in which entries should be made in Column 11 as well as in Column 10.

Column 10. Personal Occupation.	Column 11. (Industry or Service with which worker is connected).	Column 10. Personal Occupation.	Column 11. (Industry or Service with which worker is connected).	Column 10. Personal Occupation.	Column 11. (Industry or Service with which worker is connected).	Column 10. Personal Occupation.	Column 11. (Industry or Service with which worker is connected).
Blacksmith's Striker	Loco. Dept. Rail. Co.	Copper Roller Engraver	Calico Printer.	Housekeeper ..	Drapery Warehouse.	Railway Engine Driver	Ironworks.
Bricklayer	Blast Furnace.	Cotton Drawing Frame Tenter ..	Net Manufacture.	Iron Founder ..	General Engineer.	Ship Fitter	Harbour Board.
Cardboard Box Maker	Soap Manufacture.	Electrician	Oilworks.	Iron Founder ..	Stove and Grate Maker.	Solicitor	Insurance Company.
Carter	General Carrier.	Electrician	Juteworks.	Maltster's Labourer	Maltster.	Typefounder ..	Type Foundry.
Carter	Railway Company.	Engineman	Hosiery Factory.	Maltster's Labourer	Brewer.	Typefounder ..	General Printers.
Carter	Town Council.	Engineman	Printing Works.	Plumber	Chemical Works.	Upholsterer	Railway Carriage Works.
Coal Porter (Gas works) ..	Town Council.	Head Teacher ..	School Board.	Plumber	Shipbuilding Yard.	Wooden Box Maker	Glass Bottle Works.
Cooper	Brewery.	Hotel Manager ..	Railway Company.	Railway Engine Driver	Oilworks.	Wood Sawyer ..	Joinery Works.
Cooper	Fishcuring Yard.	House Painter ..	Builder.			Wood Sawyer ..	Rly. Co.'s Carriage Works.
		House Painter ..	Chemical Manufacture.				

CENSUS OF SCOTLAND, 1911.

No. of Schedule ...

(As entered in "Enumeration Book.")

Before filling up the Schedule please read the Instructions given on the other side of the paper, as well as the headings of the Columns, and also refer to the Examples. The entries should be written in Ink.

	Name and Surname.	Relationship to Head of Family.	Age [last Birthday] and Sex.		Gaelic.	Particulars as to Marriage.			
	Of every Person, whether Member of Family, Visitor, Boarder, or Servant who (1) passed the night of Sunday, April 2nd, 1911, in this dwelling, and was alive at midnight, or (2) arrived in this dwelling on the morning of Monday, April 3rd, not having been enumerated elsewhere. No one else must be included. Write first the name of the Head of the Family, then the names of his Wife, Children, and other Relatives, as the case may be, followed by those of Visitors, Boarders, and Servants. (See examples on back hereof.)	State whether "Head," or "Wife," "Son," "Daughter," or other Relative, "Visitor," "Boarder," or "Servant."	Insert opposite each Name the Ages of Males in Column headed "Ages of Males," and those of Females in Column headed "Ages of Females." For Infants under one year state the age in months, as "under 1 month," "1 month," "2 months," &c.		Write "G" opposite the Name of each person, 3 Years of Age and upwards who speaks Gaelic only, and "G and E" opposite the Name of each person who speaks both Gaelic and English.	Write "Single," "Married," "Widower," or "Widow," opposite the names of all persons aged 15 years and upwards.	State for each Married Woman entered on this Schedule the number of :—		
			Ages of Males.	Ages of Females.			Completed years her present Marriage has lasted. If less than one year, write "under 1."	Children born alive to present Marriage. (If no children born alive write "None" in Column 8.)	
								Number of Children Born Alive.	Number still Living.
	1	2	3	4	5	6	7	8	9
1									
2									
3									

Profession or Occupation.				Birthplace of every person.	Nationality of every person born in a Foreign Country.	Infirmity (if any, as under-mentioned).
Personal Occupation.	Industry or Service with which Worker is connected.	Whether Employer, Worker, or Working on Own Account.	Whether working at Home.			
The reply should show the precise branch of Profession, Trade, or Manufacture, &c. If engaged in any Trade or Manufacture, the particular kind of work done, and the Article made or Material worked or dealt in should be clearly indicated. (See Instructions 1 to 8 and Examples on back of Schedule.)	This question should generally be answered by stating the business carried on by the employer. If this is clearly shown in Column 10, the question need not be answered here. No entry needed for Domestic Servants in private employment. If employed by a public body (Government, Municipal, etc.), state what body. (See Instruction 9 and examples on back of Schedule.)	Write opposite the name of each person engaged in any Trade or Industry : (1) "Employer" (that is employing persons other than domestic servants), or (2) "Worker" (that is working for an employer), or (3) "Own Account" (that is neither employing others nor working for a Trade employer).	Write the words "At Home" opposite the name of each person carrying on Trade or Industry at home.	(1) If born in Scotland, write the name of the County, and of the Town or Parish. (2) If born in England or Ireland, write the name of the Country. (3) If born in any other part of the British Empire, write the name of the Colony or Dependency. If born in India, write "India" and also the name of the Province or State — adding "European origin," if such. (4) If born in a Foreign Country, write the name of the Country. (5) If born at sea, write "At Sea."	State whether— (1) "British subject by parentage." (2) "Naturalised British subject." Or (3) If of foreign nationality, state whether "French," "German," "Russian," &c.	State if any person included in this Schedule is :— (1) "Totally Deaf" or "Deaf and Dumb." (2) "Totally Blind." (3) "Lunatic." (4) "Imbecile" or "Feeble-minded." (If from infancy, state so.)
10	11	12	13	14	15	16

CENSUS
OF
SCOTLAND, 1911.

SCHEDULE.

Prepared pursuant to the Census (Great Britain) Act, 1910.

These particulars to be filled in by the Enumerator.

No. of Registration District _____

No. of Enumeration District _____

No. of Schedule as entered in "Enumeration Book" _____

Name of Head of Family or of Separate Occupier _____

Postal Address _____

Number of Rooms, including Kitchen, with one or more windows occupied by the person or persons entered on this Schedule. _____

(Sculleries, pantries, bath-rooms, &c., not to be counted, nor Rooms used as Office, Shop, or for other business purpose.)

NOTICE.

The Schedule must be filled up, and signed, by the Head of the Family, or, in his absence, by the person in occupation, or in charge, of the dwelling. If unable to write in the particulars himself, he may allow another person to do so in his presence.

If a house or part of a house be let or sub-let to separate families or persons, then each Occupier (Head of Family, or Lodger) must fill up a Schedule applicable to his part of the house. Boarders are not to be considered as separate occupiers.

In the case of Hotels, Boarding Houses, Clubs, and other similar establishments, the Keeper, Manager, or other person in charge must fill up a Schedule with respect to all the inmates.

The Schedule will be called for on Monday, April 3rd, by the appointed Enumerator, and should be ready, with the answers written in the proper columns, early on the morning of that day.

If the answers are incomplete or inaccurate, the Enumerator is empowered to ask any questions necessary to enable him to complete or correct the Schedule.

If any person whose duty it is to give information refuses to do so, or wilfully gives false information as to any of the required particulars, he will be liable on conviction to a fine not exceeding FIVE POUNDS.

If the Head of the Family or other person responsible is unable to deliver the Schedule personally to the Enumerator, he may instruct another person to do so.

The contents of the Schedule will be treated as strictly confidential.

J. PATTEN MACDOUGALL,
Registrar-General.

Approved,
PENTLAND,
H.M. Secretary for Scotland.

Examples of the Mode of Filling up the Schedule.

	NAME AND SURNAME.	Relationship to Head of Family.	Age (last Birthday) and Sex. Males.	Age (last Birthday) and Sex. Females.	Gaelic.	Particulars as to Marriage.	Number of years Married.	Number of present Marriage. Total.	Number of present Marriage. Living.	Personal Occupation.	Industry or Service with which Worker is connected.	Whether Employer, Worker, or Working on own Account.	Whether Working at Home.	Birthplace.	Nationality of Every Person born in a Foreign Country.	Infirmity.
	1	2	3	4	5	6	7	8	9	10	11	12	13	14	15	16
1st Example. 1	George Douglas	Head	48			Married				Farmer		Employer		Roxburghshire, Kelso		
2	Mary Douglas	Wife		44		Married	22	3	3					England		
3	Allan Douglas	Son	20			Single				Medical Student				Perthshire, Dunkeld		
4	Flora Jane Douglas	Daughter		12						School				Perthshire, Dunkeld		
5	Ellen Douglas	Mother		81		Widow				Private Means				Italy	Brit. Sub. by parentage	Feeble-minded
6	Hermann Pronk	Visitor	20			Single				Medical Student				India, Madras (Euro. origin)		
7	Eliza Mackenzie	Servant		24	G. & E.	Single				General Servant (Domestic)		Worker		Ross shire, Dingwall		
8	Ann Young	Servant		22		Single				Dairymaid		Worker		Ayrshire, West Kilbride		
9	Thomas Campbell	Servant	25		G. & E.	Single				Shepherd				Argyllshire, Inveraray		
2nd Example. 1	Robert Taylor	Head	38			Widower				Wool Sawyer	Cotton Spinning Mill	Worker	At Home	Renfrewshire, Paisley		
2	Jessie Taylor	Sister		46		Single				Dressmaker		Own Account	At Home	Renfrewshire, Paisley		
3	Margaret Taylor	Daughter		13						School part time, Thread Twiner	Cotton Spinning	Worker		Lanarkshire, Glasgow		Totally Deaf from Infancy
4	Francis Taylor	Son	7											Renfrewshire, Lochwinnoch		
3rd Ex. 1	Karl Fischer	Lodger	50			Widower				Iron Founder	General Engineering	Worker		Germany	Nat. Brit. Subject	
4th Example. 1	David Orr	Head	62			Married				Coal Miner, Hewer				Lanarkshire, Dalziel		
2	Agnes Orr	Wife		59		Married	40	9	7			Worker		Fifeshire, Beath		
3	Robert Orr	Son	30			Single				Colliery Horsekeeper (below ground)				Ayrshire, Muirkirk		
4	Janet Orr	Daughter		15		Single								Ayrshire, Cumnock		Totally Blind
5	Mary Black	Boarder		12						School				Lanarkshire, Govan		
5th Ex. 1	Finlay Matheson	Head	52			Single				Roadman	County Council	Worker		Inverness-shire, Harris		
2	Mary Matheson	Sister		60	G.	Widow				Hand-Loom Weaver (Home-spun)		Own Account	At Home	Inverness-shire, Harris		Imbecile
3	John Davidson	Boarder	15		G. & E.	Single								Lanarkshire, Glasgow		
6th Example. 1	Grace Wood	Head		47		Married	7	None		Boarding-House Keeper		Employer		Midlothian, Edinburgh		
2	Harold Simpson	Boarder	35			Single				Architectural Draughtsman	Town Council			England		
3	Thomas Donald	Boarder	30			Single				Law Agent				Canada		
4	Lal Manohar	Boarder	22			Single				Engineering Student				India, Bengal		
5	Charles Howard	Visitor	64			Widower				Manager, Railway Co				U.S. America	U.S.A. Citizen	
6	Hannah Webster	Servant		35		Widow				Cook (Boarding House)		Worker		Aberdeenshire, Kintore		
7	Sophia Jones	Servant		24		Single				Housemaid (Boarding House)		Worker		Wales		
8	Carlo Stefani	Servant	17			Single				Waiter (Boarding House)		Worker		Italy	Italian	
7th Example. 1	Morris Goldman	Head	32			Married				Tailor (Maker)		Worker	At Home	Russian Poland	Russian	
2	Leah Goldman	Wife		31		Married	9	3	2	Sewing Machinist	Tailoring	Worker	At Home	England		
3	David Goldman	Son	6							School				England		
4	Jacob Goldman	Son	Under 1 month											Lanarkshire, Glasgow		

CORRIGENDA, VOL. I.

Part 1. City of Edinburgh—

P. 36, Table XXIV. Undefined Industries, for "549" read 653.

P. 37, Table XXVII. This table is withdrawn and the following Table substituted therefor:—

Number of Persons in each House.	Houses without Windowed Rooms.	Houses with Number of Windowed Rooms as under:—												Total Households.	Total Persons.
		1	2	3	4	5	6	7	8	9	10–14	15–19	20–24		
1	—	1,582	878	500	307	153	81	38	22	12	13	1	1	3,588	3,588
2	—	1,986	3,590	2,158	1,501	761	365	231	156	92	132	13	3	10,988	21,976
3	—	1,251	4,173	2,918	1,853	883	590	425	325	224	323	18	2	12,985	38,955
4	—	889	4,185	2,870	1,884	901	525	393	355	273	464	40	3	12,782	51,128
5	—	496	3,423	2,342	1,446	744	419	281	292	224	516	44	8	10,235	51,175
6	—	238	2,434	1,733	1,201	526	313	218	206	203	471	78	2	7,623	45,738
7	—	100	1,584	1,205	758	303	187	131	141	136	392	72	12	5,021	35,147
8	—	35	907	753	487	197	103	76	66	66	245	65	5	3,005	24,040
9	—	8	503	415	305	105	75	48	38	22	137	54	11	1,721	15,489
10	—	2	154	221	154	79	22	17	12	18	92	42	11	824	8,240
11	—	1	75	110	83	27	23	9	8	8	34	27	8	413	4,543
12	—	—	17	47	49	22	15	11	1	5	23	26	4	220	2,640
13	—	—	3	11	17	10	6	4	1	2	13	15	4	86	1,118
14	—	—	1	3	7	11	5	3	1	1	4	3	4	43	602
15–19	—	—	—	5	5	8	16	11	6	1	13	13	12	90	1,502
Total Inhabited Houses	—	6,588	21,927	15,291	10,057	4,730	2,745	1,896	1,630	1,287	2,872	511	90	69,624	—
Total Persons	—	**17,854**	**94,529**	**69,598**	**46,223**	**21,216**	**12,538**	**8,697**	**7,628**	**6,361**	**16,456**	**3,924**	**857**	—	**305,881**

Part 6. County of Argyll—

P. 254, line 2. For "Saddell and Skipness" read Southend.

Part 7. County of Ayr—

P. 370. Burgh of Maybole. Ages of Widowed Females. Numbers should be transposed one space to the *right*.

P. 371. Burgh of Prestwick. Ages of Widowed Females:—

	20–	25–	30–	35–	40–	45–	50–	55–	60–	65–	70–	75–	80–	85–	90–
For .	1	11	4	20	19	25	20	41	29	28	39	3	13	—	2
Read .	1	—	4	11	19	20	20	25	29	41	39	28	13	3	2

P. 410, Table XXIVA. Metal Manufacture (other than Iron), for "506" read 566.

Part 8. County of Banff—

P. 442. Ages, Total of County. Person entered as "100+" should be transferred to "Not Stated" column.

P. 443. Parish of Boyndie. Ages of Widowed Males. Numbers should be transposed one space to the *right*.

Parish of Cullen. Ages of Widowed Males. Numbers entered in the columns for ages "40–" to "65–" inclusive, should be transposed two spaces to the *right*.

Part 11. County of Caithness—

P. 571. Burgh of Thurso. Ages of Widowed Females. Numbers entered in the columns for ages 25 and upwards should be transposed one space to the *right.*

Part 17. County of Fife—

P. 960. Burgh of Auchtermuchty. Ages of Married Males. Numbers should be transposed one space to the *right.*

P. 963. Burgh of Leslie. Ages of Widowed Females. Numbers should be transposed two spaces to the *right.*

Part 25. County of Linlithgow—

P. 1604. Burgh of Borrowstounness. Ages of Widowed Females. Numbers should be transposed one space to the *left.*

Part 27. County of Orkney—

P. 1686. Burgh of Kirkwall. Ages of Widowed Females. Numbers entered in the columns for ages 25 and upwards should be transposed one space to the *right.*

Part 35. County of Stirling—

P. 2186. Total of Wood Turners (females), for "—" read 4.

,, Timber, etc.—Merchants, Dealers (females), for "—" read 1.

P. 2213. Table XXIVA. Other Dress Industries, for "64" read 164.

In regard to the above-mentioned corrections in the numbers at various ages, it should be noted that corresponding corrections fall to be made in the sex-totals of the respective burghs and parishes.

CENSUS OF SCOTLAND, 1911.

POPULATION TABLES.

(*Except where specially noted, Shipping Population is included.*)

		PAGE
I.	Scotland and the Counties in 1911 and 1901—with Amount and Rate of Intercensal Change	3
II.	Scotland and the Counties at each Census since 1801	4
III.	Scotland and the Counties: Decennial Intercensal Change since 1801	7
IV.	Scotland and the Counties: Decennial Rates of Intercensal Change since 1801	10
V.	Scotland and the Counties: Area and Density of Population	13
VI.	Civil Parishes: Population and Housing in 1911 and 1901	14
VII.	Civil Parishes: Density, Intercensal Change of Population, and Sex Ratio	49
VIII.	Civil Parishes, in Alphabetical Order, showing Population, Counties in which situated, and Burghs contained in them	70
IX.	Burghs: Population and Housing in 1911 and 1901	77
X.	Burghs: Density, Intercensal Change of Population, and Sex Ratio	89
XI.	Burghs: in Alphabetical Order, with County and Parish in which situated	96
XII.	Registration Districts: Population in 1911 and 1901	98
XIII.	School Board Districts: Population in 1911 and 1901	126
XIV.	Ecclesiastical Parishes: Index to Synods, Presbyteries, and Parishes	151
XV.	Ecclesiastical Parishes: Population of Synods, Presbyteries, and Parishes in 1911 and 1901	157
XVI.	Parliamentary Constituencies in 1911 and 1901:—	
	Burghs and Districts of Burghs	192
	Counties and Districts of Counties	195
XVII.	Parliamentary Constituencies in 1911 and 1901, showing Distribution of Counties into the various Constituencies	199
XVIII.	Administrative Counties and County Districts in 1911 and 1901	206
XIX.	Public Health Districts in 1911 and 1901	210
XX.	Lunacy Districts in 1911 and 1901	214
XXI.	Special Water, Drainage, Scavenging, and Lighting Districts, in Alphabetical Order	216
XXII.	Inhabited Islands, in Alphabetical Order, in 1911 and 1901	222

AGES AND CONJUGAL CONDITIONS.

XXIII.	Scotland	224
XXIV.	Counties	227
XXV.	County Public Health Districts	236

OCCUPATIONS.

XXVI.	Occupied Males and Females by Age and Status	264
XXVII.	Occupied Males in Cities and Counties	298
XXVIII.	Occupied Females in Cities and Counties	332

PAGE

XXIX. Occupied Married Women by Age and Status 366
XXX. Occupied Married Women in Cities and Counties 380
XXXI. Occupied Married Women in Large Burghs 410
XXXII. Occupied Widows by Age and Status 424
XXXIII. Index to Occupations 437

INDUSTRIES.

XXXIV. Summary—Industries of Males 446
XXXV. Summary—Industries of Females 448
XXXVI. Analysis—Industries of Males 450
XXXVII. Analysis—Industries of Females 484

BIRTHPLACES.

XXXVIII. Birthplaces, with City and County of Enumeration 502

HOUSING CONDITIONS.

XXXIX. Size of Houses 524
XL. Distribution of Population of Cities and Counties according to Size of House . 526
XLI. Number of Persons in Households, by Cities and Counties . . . 528
XLII. Scotland: Distribution of Population according to Size of Household and Size of House 530
XLIII. Housing in Scotland, Counties, and large Burghs—Size of House . . 531
XLIV. Housing in Scotland, Counties, and large Burghs—Size of Household . . 542
XLV. Housing in Scotland, Counties, and large Burghs—Persons per Room . . 554
XLVI. Housing in Scotland since 1861—Size of House 566
XLVII. Do. do. Size of Household 567
XLVIII. Do. do. Persons per Room 568

GAELIC SPEAKERS.

XLIX. Speakers of Gaelic 569
L. Speakers of Gaelic and English 570
LI. Speakers of Gaelic but not English 571

TABLE I.—POPULATION OF SCOTLAND AND OF THE CIVIL COUNTIES 1911 AND 1901, WITH INTERCENSAL INCREASE OR DECREASE, AND RATE PER CENT. OF SUCH INCREASE OR DECREASE.

COUNTIES.	Population, 1911.			Population, 1901.			Increase.		Decrease.	
	Males.	Females.	Total.	Males.	Females.	Total.	Actual.	Per Cent.	Actual.	Per Cent.
SCOTLAND .	**2,308,839**	**2,452,065**	**4,760,904**	**2,173,755**	**2,298,348**	**4,472,103**	**288,801**	**6·5**	—	—
Aberdeen .	147,357	164,820	312,177	144,836	159,603	304,439	7,738	2·5	—	—
Argyll . .	35,426	35,476	70,902	36,177	37,465	73,642	—	—	2,740	3·7
Ayr . . .	130,196	138,141	268,337	125,269	129,199	254,468	13,869	5·5	—	—
Banff . .	29,755	31,647	61,402	29,359	32,129	61,488	—	—	86	0·1
Berwick . .	14,192	15,451	29,643	14,725	16,099	30,824	—	—	1,181	3·8
Bute . .	8,009	10,177	18,186	8,409	10,378	18,787	—	—	601	3·2
Caithness .	15,156	16,854	32,010	16,072	17,798	33,870	—	—	1,860	5·5
Clackmannan	14,657	16,464	31,121	15,195	16,834	32,029	—	—	908	2·8
Dumbarton .	69,718	70,113	139,831	56,598	57,267	113,865	25,966	22·8	—	—
Dumfries .	35,024	37,801	72,825	34,362	38,209	72,571	254	0·4	—	—
Edinburgh .	235,427	272,239	507,666	230,455	258,341	488,796	18,870	3·9	—	—
Elgin (or Moray)	20,493	22,934	43,427	21,101	23,699	44,800	—	—	1,373	3·1
Fife . .	132,133	135,606	267,739	105,124	113,716	218,840	48,899	22·3	—	—
Forfar . .	126,638	154,779	281,417	127,695	156,387	284,082	—	—	2,665	0·9
Haddington .	21,463	21,791	43,254	18,839	19,826	38,665	4,589	11·9	—	—
Inverness .	42,440	44,832	87,272	43,762	46,342	90,104	—	—	2,832	3·1
Kincardine .	19,760	21,248	41,008	20,079	20,844	40,923	85	0·2	—	—
Kinross .	3,617	3,910	7,527	3,342	3,639	6,981	546	7·8	—	—
Kirkcudbright	18,069	20,298	38,367	18,753	20,630	39,383	—	—	1,016	2·6
Lanark . .	721,369	725,665	1,447,034	674,163	665,164	1,339,327	107,707	8·0	—	—
Linlithgow .	42,727	37,428	80,155	35,223	30,485	65,708	14,447	22·0	—	—
Nairn . .	4,330	4,989	9,319	4,415	4,876	9,291	28	0·3	—	—
Orkney . .	12,251	13,646	25,897	14,027	14,672	28,699	—	—	2,802	9·8
Peebles . .	7,066	8,192	15,258	7,129	7,937	15,066	192	1·3	—	—
Perth . .	58,364	65,978	124,342	58,060	65,223	123,283	1,059	0·9	—	—
Renfrew . .	151,661	162,891	314,552	130,407	138,573	268,980	45,572	16·9	—	—
Ross and Cromarty	38,763	38,601	77,364	36,253	40,197	76,450	914	1·2	—	—
Roxburgh .	21,583	25,609	47,192	22,349	26,455	48,804	—	—	1,612	3·3
Selkirk .	11,332	13,269	24,601	10,673	12,683	23,356	1,245	5·3	—	—
Shetland .	12,589	15,322	27,911	12,413	15,753	28,166	—	—	255	0·9
Stirling . .	82,335	78,656	160,991	72,773	69,518	142,291	18,700	13·1	—	—
Sutherland .	9,861	10,318	20,179	10,445	10,995	21,440	—	—	1,261	5·9
Wigtown .	15,078	16,920	31,998	15,273	17,412	32,685	—	—	687	2·1

TABLE II.—POPULATION OF SCOTLAND AND OF THE CIVIL COUNTIES AT EACH CENSUS SINCE 1801.

NOTE.—The figures in this Table, for the Censuses of 1801-1841, are extracted from a retrospective Table of adjusted returns in respect of those Censuses contained in the Census Report for 1851. The returns for 1841 are inclusive of the Military population, and those for 1851, and subsequent Censuses, of both the Military population and persons enumerated on board Shipping in Scottish waters.

COUNTIES.	PERSONS.											
	1801	1811	1821	1831	1841	1851	1861	1871	1881	1891	1901	1911
SCOTLAND	**1,608,420**	**1,805,864**	**2,091,521**	**2,364,386**	**2,620,184**	**2,888,742**	**3,062,294**	**3,360,018**	**3,735,573**	**4,025,647**	**4,472,103**	**4,760,904**
Aberdeen	121,065	133,871	155,049	177,657	192,387	212,032	221,569	244,603	267,990	281,332	304,439	312,177
Argyll	81,277	86,541	97,316	100,973	97,371	89,298	79,724	75,679	76,468	75,003	73,642	70,902
Ayr	84,207	103,839	127,299	145,055	164,356	189,858	198,971	200,809	217,519	226,283	254,468	268,337
Banff	37,216	38,433	43,663	48,337	49,679	54,171	59,215	62,023	62,736	64,190	61,488	61,402
Berwick	30,206	30,893	33,385	34,048	34,438	36,297	36,613	36,486	35,392	32,406	30,824	29,643
Bute	11,791	12,033	13,797	14,151	15,740	16,608	16,331	16,977	17,657	18,404	18,787	18,186
Caithness	22,609	23,419	29,181	34,529	36,343	38,709	41,111	39,992	38,865	37,177	33,870	32,010
Clackmannan	10,858	12,010	13,263	14,729	19,155	22,951	21,450	23,747	25,680	28,432	32,029	31,121
Dumbarton	20,710	24,189	27,317	33,211	44,296	45,103	52,034	58,857	75,333	94,495	113,865	139,831
Dumfries	54,597	62,960	70,878	73,770	72,830	78,123	75,878	74,808	76,140	74,221	72,571	72,825
Edinburgh	122,597	148,607	191,514	219,345	225,454	259,435	273,997	328,379	389,164	434,159	488,796	507,666
Elgin (or Moray)	27,760	27,967	31,398	34,498	35,012	38,959	42,695	43,612	43,788	43,453	44,800	43,427
Fife	93,743	101,272	114,556	128,839	140,140	153,546	154,770	160,735	171,931	187,346	218,840	267,739
Forfar	99,053	107,187	113,355	139,606	170,453	191,264	204,425	237,567	266,360	277,788	284,082	281,417
Haddington	29,986	31,050	35,127	36,145	35,886	36,386	37,634	37,771	38,502	37,485	38,665	43,254
Inverness	72,672	77,671	89,961	94,797	97,799	96,500	88,888	87,531	90,454	89,317	90,104	87,272
Kincardine	26,349	27,439	29,118	31,431	33,075	34,598	34,466	34,630	34,464	35,647	40,923	41,008
Kinross	6,725	7,245	7,762	9,072	8,763	8,924	7,977	7,198	6,697	6,280	6,981	7,527
Kirkcudbright	29,211	33,684	38,903	40,590	41,119	43,121	42,495	41,859	42,127	39,985	39,383	38,367
Lanark	147,692	191,291	244,387	316,819	426,972	530,169	631,566	765,339	904,412	1,046,040	1,339,327	1,447,034
Linlithgow	17,844	19,451	22,685	23,291	26,872	30,135	38,645	40,965	43,510	52,808	65,708	80,155
Nairn	8,322	8,496	9,268	9,354	9,217	9,956	10,065	10,225	10,455	10,019	9,291	9,319
Orkney	24,445	23,238	26,979	28,847	30,507	31,455	32,395	31,274	32,044	30,453	28,699	25,897
Peebles	8,735	9,935	10,046	10,578	10,499	10,738	11,408	12,330	13,822	14,761	15,066	15,258
Perth	125,583	134,390	138,247	142,166	137,457	138,660	133,500	127,768	129,007	126,184	123,283	124,342
Renfrew	78,501	93,172	112,175	133,443	155,072	161,091	177,561	216,947	263,374	290,798	268,980	314,552
Ross and Cromarty	56,318	60,853	68,762	74,820	78,685	82,707	81,406	80,955	78,547	77,810	76,450	77,364
Roxburgh	33,721	37,230	40,892	43,663	46,025	51,642	54,119	53,974	53,442	53,741	48,804	47,192
Selkirk	5,388	5,889	6,637	6,833	7,990	9,809	10,449	14,005	25,564	27,353	23,356	24,601
Shetland	22,379	22,915	26,145	29,392	30,558	31,078	31,670	31,608	29,705	28,711	28,166	27,911
Stirling	50,825	58,174	65,376	72,621	82,057	86,237	91,926	98,218	112,443	125,608	142,291	160,991
Sutherland	23,117	23,629	23,840	25,518	24,782	25,793	25,246	24,317	23,370	21,896	21,440	20,179
Wigtown	22,918	26,891	33,240	36,258	39,195	43,389	42,095	38,830	38,611	36,062	32,685	31,998

TABLE II.—*continued.*

COUNTIES.	MALES.											
	1801	1811	1821	1831	1841	1851	1861	1871	1881	1891	1901	1911
SCOTLAND	**739,091**	**826,296**	**982,623**	**1,114,456**	**1,241,862**	**1,375,479**	**1,449,848**	**1,603,143**	**1,799,475**	**1,942,717**	**2,173,755**	**2,308,839**
Aberdeen	54,690	59,597	72,214	82,588	89,707	100,255	104,441	115,909	128,097	133,861	144,836	147,357
Argyll	38,361	41,172	47,775	49,844	47,795	43,935	38,928	36,926	37,895	36,771	36,177	35,426
Ayr	39,615	48,448	61,077	69,717	78,983	92,930	96,994	98,198	106,819	110,987	125,269	130,196
Banff	16,750	17,292	20,257	22,624	23,249	25,575	28,000	29,367	29,789	30,748	29,359	29,755
Berwick	14,112	14,527	15,976	16,239	16,558	17,433	17,423	17,414	16,943	15,444	14,725	14,192
Bute	5,552	5,545	6,474	6,495	7,155	7,518	7,208	7,623	8,100	8,211	8,409	8,009
Caithness	10,183	10,608	13,693	16,359	17,135	18,329	19,352	18,937	18,391	17,472	16,072	15,156
Clackmannan	5,064	5,715	6,356	7,095	9,386	11,342	10,401	11,555	12,214	13,678	15,195	14,657
Dumbarton	9,796	11,369	13,046	16,321	22,542	22,400	25,387	28,857	37,312	46,930	56,598	69,718
Dumfries	25,407	29,347	33,572	34,829	34,137	37,186	35,674	34,815	36,024	34,885	34,362	35,024
Edinburgh	54,042	65,004	87,759	99,803	102,666	119,384	126,390	153,892	183,915	205,698	230,455	235,427
Elgin (or Moray)	12,216	12,326	14,397	15,898	16,090	18,191	20,008	20,292	20,725	20,381	21,101	20,493
Fife	42,952	45,968	53,540	60,781	65,715	73,175	72,608	75,127	80,893	89,135	105,124	132,133
Forfar	45,427	48,115	52,036	65,093	79,343	88,324	92,223	106,324	120,091	125,412	127,695	126,638
Haddington	13,890	14,171	16,828	17,397	17,279	17,610	17,854	18,076	18,806	18,231	18,839	21,463
Inverness	33,071	35,411	42,204	44,510	45,538	44,961	41,364	40,879	43,852	43,154	43,762	42,440
Kincardine	12,104	12,580	13,540	15,016	15,829	17,008	16,744	16,784	16,978	17,604	20,079	19,760
Kinross	3,116	3,466	3,660	4,519	4,195	4,305	3,787	3,390	3,112	2,964	3,342	3,617
Kirkcudbright	13,619	15,788	18,506	18,969	18,856	20,223	19,789	19,497	19,807	18,902	18,753	18,069
Lanark	68,506	88,472	115,385	150,229	208,312	257,060	304,151	377,874	449,297	523,169	674,163	721,369
Linlithgow	8,129	8,874	10,703	10,995	13,797	15,194	19,868	20,855	22,746	27,946	35,223	42,727
Nairn	3,666	3,651	4,214	4,307	4,231	4,695	4,750	4,786	4,979	4,683	4,415	4,330
Orkney	10,848	10,127	12,269	13,105	13,831	14,350	14,924	14,355	14,982	14,298	14,027	12,251
Peebles	4,160	4,846	4,973	5,342	5,118	5,364	5,658	5,955	6,626	6,913	7,129	7,066
Perth	58,453	63,678	65,642	68,205	65,010	66,337	63,428	60,663	61,552	59,743	58,060	58,364
Renfrew	36,283	42,234	51,178	61,154	72,859	75,690	83,457	103,669	126,743	138,261	130,407	151,661
Ross and Cromarty	25,913	27,640	32,292	34,927	36,779	39,012	38,023	38,050	37,027	36,862	36,253	38,763
Roxburgh	15,833	17,113	19,408	20,761	21,941	25,212	26,782	25,738	25,436	25,010	22,349	21,583
Selkirk	2,518	2,750	3,205	3,394	3,972	4,850	5,097	6,731	12,159	12,743	10,673	11,332
Shetland	9,945	10,024	11,801	13,489	13,176	13,145	13,053	13,103	12,656	12,190	12,413	12,589
Stirling	23,875	27,745	31,718	35,283	41,004	42,234	45,135	48,215	56,147	63,060	72,773	82,335
Sutherland	10,425	10,488	11,088	12,090	11,384	11,917	11,552	11,408	11,219	10,395	10,445	9,861
Wigtown	10,570	12,205	15,837	17,078	18,290	20,335	19,395	17,879	18,143	16,976	15,273	15,078

TABLE II.—*continued* (Population of Scotland and of the Civil Counties).

COUNTIES.	FEMALES.											
	1801	1811	1821	1831	1841	1851	1861	1871	1881	1891	1901	1911
SCOTLAND . .	**869,329**	**979,568**	**1,108,898**	**1,249,930**	**1,378,322**	**1,513,263**	**1,612,446**	**1,756,875**	**1,936,098**	**2,082,930**	**2,298,348**	**2,452,065**
Aberdeen . . .	66,375	74,274	82,835	95,069	102,680	111,777	117,128	128,694	139,893	147,471	159,603	164,820
Argyll	42,916	45,369	49,541	51,129	49,576	45,363	40,796	38,753	38,573	38,232	37,465	35,476
Ayr	44,592	55,391	66,222	75 338	85,373	96,928	101,977	102,611	110,700	115,296	129,199	138,141
Banff	20,466	21,141	23,406	25,713	26,430	28,596	31,215	32,656	32,947	33,442	32,129	31,647
Berwick . . .	16,094	16,366	17,409	17,809	17,880	18,864	19,190	19,072	18,449	16,962	16,099	15,451
Bute	6,239	6,488	7,323	7,656	8,585	9,090	9,123	9,354	9,557	10,193	10,378	10,177
Caithness . . .	12,426	12,811	15,488	18,170	19,208	20,380	21,759	21,055	20,474	19,705	17,798	16,854
Clackmannan . .	5,794	6,295	6,907	7,634	9,769	11,609	11,049	12,192	13,466	14,754	16,834	16,464
Dumbarton . . .	10,914	12,820	14,271	16,890	21,754	22,703	26,647	30,000	38,021	47,565	57,267	70,113
Dumfries . . .	29,190	33,613	37 306	38,941	38,693	40,937	40,204	39,993	40,116	39,336	38,209	37,801
Edinburgh . . .	68,555	83,603	103,755	119,542	122,788	140,051	147,607	174,487	205,249	228,461	258,341	272,239
Elgin (or Moray) . .	15,544	15,641	17,001	18,600	18,922	20,768	22,687	23,320	23,063	23,072	23,699	22,934
Fife	50,791	55,304	61,016	68,058	74,425	80,371	82,162	85,608	91,038	98,211	113,716	135,606
Forfar	53,626	59,072	61,319	74,513	91,110	102,940	112,202	131,243	146,269	152,376	156,387	154,779
Haddington . . .	16,096	16,879	18,299	18,748	18,607	18,776	19,780	19,695	19,696	19,254	19,826	21,791
Inverness . . .	39,601	42,260	47,757	50,287	52,261	51,539	47,524	46,652	46,602	46,163	46,342	44,832
Kincardine . . .	14,245	14,859	15,578	16,415	17,246	17,590	17,722	17,846	17,486	18,043	20,844	21,248
Kinross . . .	3,609	3,779	4,102	4,553	4,568	4,619	4,190	3,808	3,585	3,316	3,639	3,910
Kirkcudbright . .	15,592	17,896	20,397	21,621	22,263	22,898	22,706	22,362	22,320	21,083	20,630	20,298
Lanark	79,186	102,819	129,002	166,590	218,660	273,109	327,415	387,465	455,115	522,871	665,164	725,665
Linlithgow . . .	9,715	10,577	11,982	12,296	13,075	14,941	18,777	20,110	20,764	24,862	30,485	37,428
Nairn	4,656	4,845	5,054	5,047	4,986	5,261	5,315	5,439	5,476	5,336	4,876	4,989
Orkney	13,597	13,111	14,710	15,742	16,676	17,105	17,471	16,919	17,062	16,155	14,672	13,646
Peebles	4,575	5,089	5,073	5,236	5,381	5,374	5,750	6,375	7,196	7,848	7,937	8,192
Perth	67,130	70,712	72,605	73,961	72,447	72,323	70,072	67,105	67,455	66,441	65,223	65,978
Renfrew . . .	42,218	50,938	60,997	72,289	82,213	85,401	94,104	113,278	136,631	152,537	138,573	162,891
Ross and Cromarty .	30,405	33,213	36,470	39,893	41,906	43,695	43,383	42,905	41,520	40,948	40,197	38,601
Roxburgh . . .	17,888	20,117	21,484	22,902	24,084	26,430	27,337	28,236	28,006	28,731	26,455	25,609
Selkirk	2,870	3,139	3,432	3,439	4,018	4,959	5,352	7,274	13,405	14,610	12,683	13,269
Shetland . . .	12,434	12,891	14,344	15,903	17,382	17,933	18,617	18,505	17,049	16,521	15,753	15,322
Stirling	26,950	30,429	33,658	37,338	41,053	44,003	46,791	50,003	56,296	62,548	69,518	78,656
Sutherland . . .	12,692	13,141	12,752	13,428	13,398	13,876	13,694	12,909	12,151	11,501	10,995	10,318
Wigtown . . .	12,348	14,686	17,403	19,180	20,905	23,054	22,700	20,951	20,468	19,086	17,412	16,920

TABLE III.—DECENNIAL INCREASE OR DECREASE OF POPULATION OF SCOTLAND, AND OF THE CIVIL COUNTIES, SINCE 1801.

Vide Note to Table II.

COUNTIES.	PERSONS.										
	1801 to 1811	1811 to 1821	1821 to 1831	1831 to 1841	1841 to 1851	1851 to 1861	1861 to 1871	1871 to 1881	1881 to 1891	1891 to 1901	1901 to 1911
SCOTLAND . .	**197,444**	**285,657**	**272,865**	**255,798**	**268,558**	**173,552**	**297,724**	**375,555**	**290,074**	**446,456**	**288,801**
Aberdeen . . .	12,806	21,178	22,608	14,730	19,645	9,537	23,034	23,387	13,342	23,107	7,738
Argyll	5,264	10,775	3,657	-3,602	-8,073	-9,574	-4,045	789	-1,465	-1,361	-2,740
Ayr	19,632	23,460	17,756	19,301	25,502	9,113	1,838	16,710	8,764	28,185	13,869
Banff	1,217	5,230	4,674	1,342	4,492	5,044	2,808	713	1,454	-2,702	-86
Berwick . . .	687	2,492	663	390	1,859	316	-127	-1,094	-2,986	-1,582	-1,181
Bute	242	1,764	354	1,589	868	-277	646	680	747	383	-601
Caithness . . .	810	5,762	5,348	1,814	2,366	2,402	-1,119	-1,127	-1,688	-3,307	-1,860
Clackmannan . .	1,152	1,253	1,466	4,426	3,796	-1,501	2,297	1,933	2,752	3,597	-908
Dumbarton . . .	3,479	3,128	5,894	11,085	807	6,931	6,823	16,476	19,162	19,370	25,966
Dumfries . . .	8,363	7,918	2,892	-940	5,293	-2,245	-1,070	1,332	-1,919	-1,650	254
Edinburgh . . .	26,010	42,907	27,831	6,109	33,981	14,562	54,382	60,785	44,995	54,637	18,870
Elgin (or Moray) . .	207	3,431	3,100	514	3,947	3,736	917	176	-335	1,347	-1,373
Fife	7,529	13,284	14,283	11,301	13,406	1,224	5,965	11,196	15,415	31,494	48,899
Forfar	8,134	6,168	26,251	30,847	20,811	13,161	33,142	28,793	11,428	6,294	-2,665
Haddington . . .	1,064	4,077	1,018	-259	500	1,248	137	731	-1,017	1,180	4,589
Inverness . . .	4,999	12,290	4,836	3,002	-1,299	-7,612	-1,357	2,923	-1,137	787	-2,832
Kincardine . . .	1,090	1,679	2,313	1,644	1,523	-132	164	-166	1,183	5,276	85
Kinross . . .	520	517	1,310	-309	161	-947	-779	-501	-417	701	546
Kirkcudbright . .	4,473	5,219	1,687	529	2,002	-626	-636	268	-2,142	-602	-1,016
Lanark	43,599	53,096	72,432	110,153	103,197	101,397	133,773	139,073	141,628	293,287	107,707
Linlithgow . . .	1,607	3,234	606	3,581	3,263	8,510	2,320	2,545	9,298	12,900	14,447
Nairn	174	772	86	-137	739	109	160	230	-436	-728	28
Orkney	-1,207	3,741	1,868	1,660	948	940	-1,121	770	-1,591	-1,754	-2,802
Peebles	1,200	111	532	-79	239	670	922	1,492	939	305	192
Perth	8,807	3,857	3,919	-4,709	1,203	-5,160	-5,732	1,239	-2,823	-2,901	1,059
Renfrew . . .	14,671	19,003	21,268	21,629	6,019	16,470	39,386	46,427	27,424	-21,818	45,572
Ross and Cromarty .	4,535	7,909	6,058	3,865	4,022	-1,301	-451	-2,408	-737	-1,360	914
Roxburgh . . .	3,509	3,662	2,771	2,362	5,617	2,477	-145	-532	299	-4,937	-1,612
Selkirk	501	748	196	1,157	1,819	640	3,556	11,559	1,789	-3,997	1,245
Shetland . . .	536	3,230	3,247	1,166	520	592	-62	-1,903	-994	-545	-255
Stirling	7,349	7,202	7,245	9,436	4,180	5,689	6,292	14,225	13,165	16,683	18,700
Sutherland . . .	512	211	1,678	-736	1,011	-547	-929	-947	-1,474	-456	-1,261
Wigtown . . .	3,973	6,349	3,018	2,937	4,194	-1,294	-3,265	-219	-2,549	-3,377	-687

TABLE III.—*continued* (Decennial Increase or Decrease of Population).

COUNTIES.	MALES.										
	1801 to 1811	1811 to 1821	1821 to 1831	1831 to 1841	1841 to 1851	1851 to 1861	1861 to 1871	1871 to 1881	1881 to 1891	1891 to 1901	1901 to 1911
SCOTLAND	**87,205**	**156,327**	**131,833**	**127,406**	**133,617**	**74,369**	**153,295**	**196,332**	**143,242**	**231,038**	**135,084**
Aberdeen	4,907	12,617	10,374	7,119	10,548	4,186	11,468	12,188	5,764	10,975	2,521
Argyll	2,811	6,603	2,069	-2,049	-3,860	-5,007	-2,002	969	-1,124	-594	-751
Ayr	8,833	12,629	8,640	9,266	13,947	4,064	1,204	8,621	4,168	14,282	4,927
Banff	542	2,965	2,367	625	2,326	2,425	1,367	422	959	-1,389	396
Berwick	415	1,449	263	319	875	-10	-9	-471	-1,499	-719	-533
Bute	-7	929	21	660	363	-310	415	477	111	198	-400
Caithness	425	3,085	2,666	776	1,194	1,023	-415	-546	-919	-1,400	-916
Clackmannan	651	641	739	2,291	1,956	-941	1,154	659	1,464	1,517	-538
Dumbarton	1,573	1,677	3,275	6,221	-142	2,987	3,470	8,455	9,618	9,668	13,120
Dumfries	3,940	4,225	1,257	-692	3,049	-1,512	-859	1,209	-1,139	-523	662
Edinburgh	10,962	22,755	12,044	2,863	16,718	7,006	27,502	30,023	21,783	24,757	4,972
Elgin (or Moray)	110	2,071	1,501	192	2,101	1,817	284	433	-344	720	-608
Fife	3,016	7,572	7,241	4,934	7,460	-567	2,519	5,766	8,242	15,989	27,009
Forfar	2,688	3,921	13,057	14,250	8,981	3,899	14,101	13,767	5,321	2,283	-1,057
Haddington	281	2,657	569	-118	331	244	222	730	-575	608	2,624
Inverness	2,340	6,793	2,306	1,028	-577	-3,597	-485	2,973	-698	608	-1,322
Kincardine	476	960	1,476	813	1,179	-264	40	194	626	2,475	-319
Kinross	350	194	859	-324	110	-518	-397	-278	-148	378	275
Kirkcudbright	2,169	2,718	463	-113	1,367	-434	-292	310	-905	-149	-684
Lanark	19,966	26,913	34,844	58,083	48,748	47,091	73,723	71,423	73,872	150,994	47,206
Linlithgow	745	1,829	292	2,802	1,397	4,674	987	1,891	5,200	7,277	7,504
Nairn	-15	563	93	-76	464	55	36	193	-296	-268	-85
Orkney	-721	2,142	836	726	519	574	-569	627	-684	-271	-1,776
Peebles	686	127	369	-224	246	294	297	671	287	216	-63
Perth	5,225	1,964	2,563	-3,195	1,327	-2,909	-2,765	889	-1,809	-1,683	304
Renfrew	5,951	8,944	9,976	11,705	2,831	7,767	20,212	23,074	11,518	-7,854	21,254
Ross and Cromarty	1,727	4,652	2,635	1,852	2,233	-989	27	-1,023	-165	-609	2,510
Roxburgh	1,280	2,295	1,353	1,180	3,271	1,570	-1,044	-302	-426	-2,661	-766
Selkirk	232	455	189	578	878	247	1,634	5,428	584	-2,070	659
Shetland	79	1,777	1,688	-313	-31	-92	50	-447	-466	223	176
Stirling	3,870	3,973	3,565	5,721	1,230	2,901	3,080	7,932	6,913	9,713	9,562
Sutherland	63	600	1,002	-706	533	-365	-144	-189	-824	50	-584
Wigtown	1,635	3,632	1,241	1,212	2,045	-940	-1,516	264	-1,167	-1,703	-195

TABLE III.—*continued* (Decennial Increase or Decrease of Population).

COUNTIES.	FEMALES.										
	1801 to 1811	1811 to 1821	1821 to 1831	1831 to 1841	1841 to 1851	1851 to 1861	1861 to 1871	1871 to 1881	1881 to 1891	1891 to 1901	1901 to 1911
SCOTLAND . .	**110,239**	**129,330**	**141,032**	**128,392**	**134,941**	**99,183**	**144,429**	**179,223**	**146,832**	**215,418**	**153,717**
Aberdeen . . .	7,899	8,561	12,234	7,611	9,097	5,351	11,566	11,199	7,578	12,132	5,217
Argyll	2,453	4,172	1,588	-1,553	-4,213	-4,567	-2,043	-180	-341	-767	-1,989
Ayr	10,799	10,831	9,116	10,035	11,555	5,049	634	8,089	4,596	13,903	8,942
Banff	675	2,265	2,307	717	2,166	2,619	1,441	291	495	-1,313	-482
Berwick . . .	272	1,043	400	71	984	326	-118	-623	-1,487	-863	-648
Bute	249	835	333	929	505	33	231	203	636	185	-201
Caithness . . .	385	2,677	2,682	1,038	1,172	1,379	-704	-581	-769	-1,907	-944
Clackmannan . .	501	612	727	2,135	1,840	-560	1,143	1,274	1,288	2,080	-370
Dumbarton . . .	1,906	1,451	2,619	4,864	949	3,944	3,353	8,021	9,544	9,702	12,846
Dumfries . . .	4,423	3,693	1,635	-248	2,244	-733	-211	123	-780	-1,127	-408
Edinburgh . . .	15,048	20,152	15,787	3,246	17,263	7,556	26,880	30,762	23,212	29,880	13,898
Elgin (or Moray) . .	97	1,360	1,599	322	1,846	1,919	633	-257	9	627	-765
Fife	4,513	5,712	7,042	6,367	5,946	1,791	3,446	5,430	7,173	15,505	21,890
Forfar	5,446	2,247	13,194	16,597	11,830	9,262	19,041	15,026	6,107	4,011	-1,608
Haddington . . .	783	1,420	449	-141	169	1,004	-85	1	-442	572	1,965
Inverness . . .	2,659	5,497	2,530	1,974	-722	-4,015	-872	-50	-439	179	-1,510
Kincardine . . .	614	719	837	831	344	132	124	-360	557	2,801	404
Kinross . . .	170	323	451	15	51	-429	-382	-223	-269	323	271
Kirkcudbright . .	2,304	2,501	1,224	642	635	-192	-344	-42	-1,237	-453	-332
Lanark	23,633	26,183	37,588	52,070	54,449	54,306	60,050	67,650	67,756	142,293	60,501
Linlithgow . . .	862	1,405	314	779	1,866	3,836	1,333	654	4,098	5,623	6,943
Nairn	189	209	-7	-61	275	54	124	37	-140	-460	113
Orkney	-486	1,599	1,032	934	429	366	-552	143	-907	-1,483	-1,026
Peebles	514	-16	163	145	-7	376	625	821	652	89	255
Perth	3,582	1,893	1,356	-1,514	-124	-2,251	-2,967	350	-1,014	-1,218	755
Renfrew . . .	8,720	10,059	11,292	9,924	3,188	8,703	19,174	23,353	15,906	-13,964	24,318
Ross and Cromarty .	2,808	3,257	3,423	2,013	1,789	-312	-478	-1,385	-572	-751	-1,596
Roxburgh . . .	2,229	1,367	1,418	1,182	2,346	907	899	-230	725	-2,276	-846
Selkirk	269	293	7	579	941	393	1,922	6,131	1,205	-1,927	586
Shetland . . .	457	1,453	1,559	1,479	551	684	-112	-1,456	-528	-768	-431
Stirling	3,479	3,229	3,680	3,715	2,950	2,788	3,212	6,293	6,252	6,970	9,138
Sutherland . . .	449	-389	676	-30	478	-182	-785	-758	-650	-506	-677
Wigtown . . .	2,338	2,717	1,777	1,725	2,149	-354	-1,749	-483	-1,382	-1,674	-492

TABLE IV. — DECENNIAL RATES OF INCREASE OR DECREASE OF POPULATION OF SCOTLAND, AND OF THE CIVIL COUNTIES, SINCE 1801.

COUNTIES.	BOTH SEXES.—Rates expressed as per cent. of the Earlier Population.										
	1801 to 1811	1811 to 1821	1821 to 1831	1831 to 1841	1841 to 1851	1851 to 1861	1861 to 1871	1871 to 1881	1881 to 1891	1891 to 1901	1901 to 1911
SCOTLAND	**12·3**	**15·8**	**13·0**	**10·8**	**10·2**	**6·0**	**9·7**	**11·2**	**7·8**	**11·1**	**6·5**
Aberdeen	10·6	15·8	14·6	8·3	10·2	4·5	10·4	9·6	5·0	8·2	2·5
Argyll	6·5	12·5	3·8	−3·6	−8·3	−10·7	−5·1	1·0	−1·9	−1·8	−3·7
Ayr	23·3	22·6	13·9	13·3	15·5	4·8	0·9	8·3	4·0	12·5	5·5
Banff	3·3	13·6	10·7	2·8	9·0	9·3	4·7	1·1	2·3	−4·2	−0·1
Berwick	2·3	8·1	2·0	1·1	5·4	0·9	−0·3	−3·0	−8·4	−4·9	−3·8
Bute	2·1	14·7	2·6	11·2	5·5	−1·7	4·0	4·0	4·2	2·1	−3·2
Caithness	3·6	24·6	18·3	5·3	6·5	6·2	−2·7	−2·8	−4·3	−8·9	−5·5
Clackmannan	10·6	10·4	11·1	30·0	19·8	−6·5	10·7	8·1	10·7	12·7	−2·8
Dumbarton	16·8	12·9	21·6	33·4	1·8	15·4	13·1	28·0	25·4	20·5	22·8
Dumfries	15·3	12·6	4·1	−1·3	7·3	−2·9	−1·4	1·8	−2·5	−2·2	0·4
Edinburgh	21·2	28·9	14·5	2·8	15·1	5·5	19·8	18·5	11·6	12·6	3·9
Elgin (or Moray)	0·7	12·3	9·9	1·5	11·3	9·6	2·1	0·4	−0·8	3·1	−3·1
Fife	8·0	13·1	12·5	8·8	9·6	0·8	3·9	7·0	9·0	16·8	22·3
Forfar	8·2	5·8	23·2	22·1	12·2	6·9	16·2	12·1	4·3	2·3	−0·9
Haddington	3·5	13·1	2·9	−0·7	1·4	3·4	0·4	1·9	−2·6	3·1	11·9
Inverness	6·9	15·8	5·4	3·2	−1·3	−7·9	−1·5	3·3	−1·3	0·9	−3·1
Kincardine	4·1	6·1	7·9	5·2	4·6	−0·4	0·5	−0·5	3·4	14·8	0·2
Kinross	7·7	7·1	16·9	−3·4	1·8	−10·6	−9·8	−7·0	−6·2	11·2	7·8
Kirkcudbright	15·0	15·5	4·3	1·3	4·9	−1·5	−1·5	0·6	−5·1	−1·5	−2·6
Lanark	29·5	27·8	29·6	34·8	24·2	19·1	21·2	18·2	15·7	28·0	8·0
Linlithgow	9·0	16·6	2·7	15·4	12·1	28·2	6·0	6·2	21·4	24·4	22·0
Nairn	2·1	9·1	0·9	−1·5	8·0	1·1	1·6	2·2	−4·2	−7·3	0·3
Orkney	−4·9	16·1	6·9	5·8	3·1	3·0	−3·5	2·5	−5·0	−5·8	−9·8
Peebles	13·7	1·1	5·3	−0·7	2·3	6·2	8·1	12·1	6·8	2·1	1·3
Perth	7·0	2·9	2·8	−3·3	0·9	−3·7	−4·3	1·0	−2·2	−2·3	0·9
Renfrew	18·7	20·4	19·0	16·2	3·9	10·2	22·2	21·4	10·4	−7·5	16·9
Ross and Cromarty	8·1	13·0	8·8	5·2	5·1	−1·6	−0·6	−3·0	−0·9	−1·7	1·2
Roxburgh	10·4	9·8	6·8	5·4	12·2	4·8	−0·3	−1·0	0·6	−9·2	−3·3
Selkirk	9·3	12·7	3·0	16·9	22·8	6·5	34·0	82·5	7·0	−14·6	5·3
Shetland	2·4	14·1	12·4	4·0	1·7	1·9	−0·2	−6·0	−3·3	−1·9	−0·9
Stirling	14·5	12·4	11·1	13·0	5·1	6·6	6·8	14·5	11·7	13·3	13·1
Sutherland	2·2	0·9	7·0	−2·9	4·1	−2·1	−3·7	−3·9	−6·3	−2·1	−5·9
Wigtown	17·3	23·6	9·1	8·1	10·7	−3·0	−7·8	−0·6	−6·6	−9·4	−2·1

TABLE IV.—*continued* (Decennial Rates of Increase or Decrease of County Population).

COUNTIES.	MALES.—Rates expressed as per cent. of the Earlier Population.										
	1801 to 1811	1811 to 1821	1821 to 1831	1831 to 1841	1841 to 1851	1851 to 1861	1861 to 1871	1871 to 1881	1881 to 1891	1891 to 1901	1901 to 1911
SCOTLAND	**11·8**	**18·9**	**13·4**	**11·4**	**10·8**	**5·4**	**10·6**	**12·2**	**8·0**	**11·9**	**6·2**
Aberdeen	9·0	21·2	14·4	8·6	11·8	4·2	11·0	10·5	4·5	8·2	1·7
Argyll	7·3	16·0	4·3	−4·1	−8·1	−11·4	−5·1	2·6	−3·0	−1·6	−2·1
Ayr	22·3	26·1	14·1	13·3	17·7	4·4	1·2	8·8	3·9	12·9	3·9
Banff	3·2	17·1	11·7	2·8	10·0	9·5	4·9	1·4	3·2	−4·5	1·3
Berwick	2·9	10·0	1·6	2·0	5·3	−0·1	−0·1	−2·7	−8·8	−4·7	−3·6
Bute	−0·1	16·8	0·3	10·2	5·1	−4·1	5·8	6·3	1·4	2·4	−4·8
Caithness	4·2	29·1	19·5	4·7	7·0	5·6	−2·1	−2·9	−5·0	−8·0	−5·7
Clackmannan	12·9	11·2	11·6	32·3	20·8	−8·3	11·1	5·7	12·0	11·1	−3·5
Dumbarton	16·1	14·8	25·1	38·1	−0·6	13·3	13·7	29·3	25·8	20·6	23·2
Dumfries	15·5	14·4	3·7	−2·0	8·9	−4·1	−2·4	3·5	−3·2	−1·5	1·9
Edinburgh	20·3	35·0	13·7	2·9	16·3	5·9	21·8	19·5	11·8	12·0	2·2
Elgin (or Moray)	0·9	16·8	10·4	1·2	13·1	10·0	1·4	2·1	−1·7	3·5	−2·9
Fife	7·0	16·5	13·5	8·1	11·4	−0·8	3·5	7·7	10·2	17·9	25·7
Forfar	5·9	8·1	25·1	21·9	11·3	4·4	15·3	12·9	4·4	1·8	−0·8
Haddington	2·0	18·7	3·4	−0·7	1·9	1·4	1·2	4·0	−3·1	3·3	13·9
Inverness	7·1	19·2	5·5	2·3	−1·3	−8·0	−1·2	7·3	−1·6	1·4	−3·0
Kincardine	3·9	7·6	10·9	5·4	7·4	−1·6	0·2	1·2	3·7	14·1	−1·6
Kinross	11·2	5·6	23·5	−7·2	2·6	−12·0	−10·5	−8·2	−4·8	12·8	8·2
Kirkcudbright	15·9	17·2	2·5	−0·6	7·2	−2·1	−1·5	1·6	−4·6	−0·8	−3·6
Lanark	29·1	30·4	30·2	38·7	23·4	18·3	24·2	18·9	16·4	28·9	7·0
Linlithgow	9·2	20·6	2·7	25·5	10·1	30·8	5·0	9·1	22·9	26·0	21·3
Nairn	−0·4	15·4	2·2	−1·8	10·9	1·2	0·8	4·0	−5·9	−5·7	−1·9
Orkney	−6·6	21·2	6·8	5·5	3·8	4·0	−3·8	4·4	−4·6	−1·9	−12·7
Peebles	16·5	2·6	7·4	−4·2	4·8	5·5	5·2	11·3	4·3	3·1	−0·9
Perth	8·9	3·1	3·9	−4·7	2·0	−4·4	−4·4	1·5	−2·9	−2·8	0·5
Renfrew	16·4	21·2	19·5	19·1	3·9	10·2	24·2	22·3	9·1	−5·7	16·3
Ross and Cromarty	6·7	16·8	8·2	5·3	6·1	−2·5	0·1	−2·7	−0·4	−1·7	6·9
Roxburgh	8·1	13·4	7·0	5·7	14·9	6·2	−3·9	−1·2	−1·7	−10·6	−3·4
Selkirk	9·2	16·5	5·9	17·0	22·1	5·1	32·1	80·6	4·8	−16·2	6·2
Shetland	0·8	17·7	14·3	−2·3	−0·2	−0·7	0·4	−3·4	−3·7	1·8	1·4
Stirling	16·2	14·3	11·2	16·2	3·0	6·9	6·8	16·5	12·3	15·4	13·1
Sutherland	0·6	5·7	9·0	−5·8	4·7	−3·1	−1·2	−1·7	−7·3	0·5	−5·6
Wigtown	15·5	29·8	7·8	7·1	11·2	−4·6	−7·8	1·5	−6·4	−10·0	−1·3

TABLE IV.—*continued* (Decennial Rates of Increase or Decrease of County Population).

COUNTIES.	FEMALES.—Rates expressed as per cent. of the Earlier Population.										
	1801 to 1811	1811 to 1821	1821 to 1831	1831 to 1841	1841 to 1851	1851 to 1861	1861 to 1871	1871 to 1881	1881 to 1891	1891 to 1901	1901 to 1911
SCOTLAND	**12·7**	**13·2**	**12·7**	**10·3**	**9·8**	**6·6**	**9·0**	**10·2**	**7·6**	**10·3**	**6·8**
Aberdeen	11·9	11·5	14·8	8·0	8·9	4·8	9·9	8·7	5·4	8·2	3·3
Argyll	5·7	9·2	3·2	−3·0	−8·5	−10·1	−5·0	−0·5	−0·9	−2·0	−5·3
Ayr	24·2	19·6	13·8	13·3	13·5	5·2	0·6	7·9	4·2	12·1	6·9
Banff	3·3	10·7	9·9	2·8	8·2	9·2	4·6	0·9	1·5	−3·9	−1·5
Berwick	1·7	6·4	2·3	0·4	5·5	1·7	−0·6	−3·3	−8·1	−5·1	−4·0
Bute	4·0	12·9	4·5	12·1	5·9	0·4	2·5	2·2	6·7	1·8	−1·9
Caithness	3·1	20·9	17·3	5·7	6·1	6·8	−3·2	−2·8	−3·8	−9·7	−5·3
Clackmannan	8·6	9·7	10·5	28·0	18·8	−4·8	10·3	10·4	9·6	14·1	−2·2
Dumbarton	17·5	11·3	18·4	28·8	4·4	17·4	12·6	26·7	25·1	20·4	22·4
Dumfries	15·2	11·0	4·4	−0·6	5·8	−1·8	−0·5	0·3	−1·9	−2·9	−1·1
Edinburgh	22·0	24·1	15·2	2·7	14·1	5·4	18·2	17·6	11·3	13·1	5·4
Elgin (or Moray)	0·6	8·7	9·4	1·7	9·8	9·2	2·8	−1·0	0·0	2·7	−3·2
Fife	8·9	10·3	11·5	9·4	8·0	2·2	4·2	6·3	7·9	15·8	19·2
Forfar	10·2	3·8	21·5	22·3	13·0	9·0	17·0	11·4	4·2	2·6	−1·0
Haddington	4·9	8·4	2·5	−0·8	0·9	5·3	−0·4	0·0	−2·2	3·0	9·9
Inverness	6·7	13·0	5·3	3·9	−1·4	−7·8	−1·8	−0·1	−0·9	0·4	−3·3
Kincardine	4·3	4·8	5·4	5·1	2·0	0·8	0·7	−2·0	3·2	15·5	1·9
Kinross	4·7	8·5	11·0	0·3	1·1	−9·3	−9·1	−5·9	−7·5	9·7	7·4
Kirkcudbright	14·8	14·0	6·0	3·0	2·9	−0·8	−1·5	−0·2	−5·5	−2·1	−1·6
Lanark	29·8	25·5	29·1	31·3	24·9	19·9	18·3	17·5	14·9	27·2	9·1
Linlithgow	8·9	13·3	2·6	6·3	14·3	25·7	7·1	3·3	19·7	22·6	22·8
Nairn	4·1	4·3	−0·1	−1·2	5·5	1·0	2·3	0·7	−2·6	−8·6	2·3
Orkney	−3·6	12·2	7·0	5·9	2·6	2·1	−3·2	0·8	−5·3	−9·2	−7·0
Peebles	11·2	−0·2	3·2	2·8	−0·1	7·0	10·9	12·9	9·1	1·1	3·2
Perth	5·3	2·7	1·9	−2·0	−0·2	−3·1	−4·2	0·5	−1·5	−1·8	1·2
Renfrew	20·7	19·7	18·5	13·7	3·9	10·2	20·4	20·6	11·6	−9·2	17·5
Ross and Cromarty	9·2	9·8	9·4	5·0	4·3	−0·7	−1·1	−3·2	−1·4	−1·8	−4·0
Roxburgh	12·5	6·8	6·6	5·2	9·7	3·4	3·9	−0·8	2·6	−7·9	−3·2
Selkirk	9·4	9·3	0·2	16·8	23·4	7·9	35·9	84·3	9·0	−13·2	4·6
Shetland	3·7	11·3	10·9	9·3	3·2	3·8	−0·6	−7·9	−3·1	−4·6	−2·7
Stirling	12·9	10·6	10·9	9·9	7·2	6·3	6·9	12·6	11·1	11·1	13·1
Sutherland	3·5	−3·0	5·3	−0·2	3·6	−1·3	−5·7	−5·9	−5·3	−4·4	−6·2
Wigtown	18·9	18·5	10·2	9·0	10·3	−1·5	−7·7	−2·3	−6·8	−8·8	−2·8

TABLE V.—AREA OF SCOTLAND in STATUTE ACRES, and in SQUARE MILES; with the NUMBER of PERSONS to each SQUARE MILE; the NUMBER of ACRES to each PERSON; and the PROXIMITY or calculated AVERAGE DISTANCE in YARDS between each two PERSONS.

COUNTIES.	Population, 1911.	Number of Statute Acres.	Number of Square Miles.	Number of Persons to each Square Mile.	Number of Acres to each Person.	Proximity or Distance in Yards between Person and Person.
				Persons.	Statute Acres.	Linear Yards.
SCOTLAND.	**4,760,904**	**19,070,466**	**29,797·6**	**160**	**4·0**	**150**
Aberdeen	312,177	1,261,521	1,971·1	158	4·0	150
Argyll	70,902	1,990,472	3,110·1	23	28·1	396
Ayr	268,337	724,523	1,132·1	237	2·7	123
Banff	61,402	403,053	629·8	97	6·6	192
Berwick	29,643	292,535	457·1	65	9·9	235
Bute	18,186	139,658	218·2	83	7·7	207
Caithness	32,010	438,833	685·7	47	13·7	277
Clackmannan	31,121	34,927	54·6	570	1·1	79
Dumbarton	139,831	157,433	246·0	568	1·1	79
Dumfries	72,825	686,302	1,072·3	68	9·4	230
Edinburgh	507,666	234,325	366·1	1,387	0·5	51
Elgin (or Moray)	43,427	304,931	476·5	91	7·0	198
Fife	267,739	322,844	504·4	531	1·2	82
Forfar	281,417	559,037	873·5	322	2·0	105
Haddington	43,254	170,971	267·1	162	4·0	149
Inverness	87,272	2,695,094	4,211·1	21	30·9	415
Kincardine	41,008	244,482	382·0	107	6·0	183
Kinross	7,527	52,410	81·9	92	7·0	197
Kirkcudbright	38,367	575,832	899·7	43	15·0	290
Lanark	1,447,034	562,821	879·4	1,645	0·4	47
Linlithgow	80,155	76,861	120·1	667	1·0	73
Nairn	9,319	104,252	162·9	57	11·2	250
Orkney	25,897	240,847	376·3	69	9·3	228
Peebles	15,258	222,240	347·3	44	14·6	285
Perth	124,342	1,595,802	2,493·4	50	12·8	268
Renfrew	314,552	153,332	239·5	1,313	0·5	52
Ross and Cromarty	77,364	1,977,248	3,089·5	25	25·6	378
Roxburgh	47,192	426,028	665·7	71	9·0	225
Selkirk	24,601	170,793	266·9	92	6·9	197
Shetland	27,911	352,319	550·5	51	12·6	266
Stirling	160,991	288,842	451·3	357	1·8	100
Sutherland	20,179	1,297,914	2,028·0	10	64·3	600
Wigtown	31,998	311,984	487·5	66	9·7	233

TABLE VI.—POPULATION, &c., OF CIVIL PARISHES IN 1911 AND 1901.

Note.—Where the boundaries of any Parish have been altered since the 1901 Census, the population of the Parish, as given in the Report on that Census, is shewn in the Table, as also, in italics, for purposes of comparison, the 1901 population of the area now included in the Parish. The date of alteration in each case is added in parentheses.

No.	Civil Parishes.	Area in Acres.	1911. Separate Families.	1911. Houses. Inhabited.	1911. Houses. Uninhabited.	1911. Houses. Building.	1911. Population. Males.	1911. Population. Females.	1911. Population. Total.	1911. Rooms with one or more Windows.	1901. Separate Families.	1901. Houses. Inhabited.	1901. Houses. Uninhabited.	1901. Houses. Building.	1901. Population. Males.	1901. Population. Females.	1901. Population. Total.	1901. Rooms with one or more Windows.
	SCOTLAND.	**19,070,466**	**1040147**	**1013369**	**89,060**	**4718**	**2,308,839**	**2,452,065**	**4,760,904**	**3,279,625**	**967,200**	**926,914**	**59,420**	**9062**	**2,173,755**	**2,298,348**	**4,472,103**	**3,022,598**
	ABERDEEN.																	
	Total (inclusive of Aberdeen City portion)	**1,261,521**	**68,691**	**66,666**	**3,797**	**165**	**147,357**	**164,820**	**312,177**	**254,268**	**65,802**	**62,985**	**3,524**	**467**	**144,836**	**159,603**	**304,439**	**238,566**
	Total (exclusive of Aberdeen City portion)	**1,255,652**	**34,200**	**32,806**	**2,065**	**117**	**77,788**	**81,926**	**159,714**	**143,489**	**33,394**	**31,617**	**2,169**	**255**	**78,434**	**81,888**	**160,322**	**136,206**
1	Aberdeen (*part of—remainder in Kincardineshire*)	5,869	34,491	33,860	1,732	48	69,569	82,894	152,463	110,779	32,408	31,368	1,355	212	66,402	77,715	144,117	102,360
2	Aberdour	14,034	352	344	41	—	752	783	1,535	1,317	364	351	28	—	808	793	1,601	1,242
3	Aboyne and Glentanner	24,938	335	333	22	1	719	806	1,525	1,843	301	293	33	3	729	748	1,477	1,508
4	Alford	9,105	320	313	13	1	728	736	1,464	1,510	307	295	23	5	757	729	1,486	1,436
5	Auchindoir and Kearn	15,309	267	256	24	—	510	548	1,058	1,110	287	267	21	6	611	605	1,216	1,139
6	Auchterless	16,834	301	301	8	6	829	787	1,616	1,411	323	322	12	2	908	879	1,787	1,438
7	Belhelvie	12,155	292	291	14	—	749	742	1,491	1,357	308	301	9	—	830	784	1,614	1,386
8	Birse	31,592	237	229	25	—	506	541	1,047	1,126	237	222	19	2	548	537	1,085	1,044
9	Bourtie	5,693	76	76	4	1	225	188	413	409	70	67	1	1	222	186	408	409
10	Cairney	15,818	239	239	8	1	624	588	1,212	1,049	250	248	17	—	655	628	1,283	1,006
11	Chapel of Garioch	13,061	308	308	9	8	744	748	1,492	1,429	320	317	21	1	769	790	1,559	1,412
12	Clatt	5,715	74	74	—	—	232	202	434	374	73	72	4	1	226	199	425	386
13	Cluny	10,045	230	230	13	1	580	552	1,132	1,088	237	235	9	2	631	576	1,207	1,074
14	Coull	9,047	124	123	3	—	317	289	606	564	129	128	8	—	353	331	684	553
15	Crathie and Braemar	182,219	371	361	61	1	660	741	1,401	2,371	366	364	51	—	698	754	1,452	2,356
16	Crimond	5,914	141	141	14	—	334	350	684	574	148	148	13	—	356	379	735	557
17	Cruden	18,237	647	647	46	1	1,540	1,626	3,166	2,838	677	624	31	7	1,747	1,697	3,444	2,759
18	Culsamond	6,992	134	134	3	—	298	309	607	619	134	132	12	1	336	347	683	633
		a	*b*	*c*	*d*	*e*	*f*	*g*	*h*	*i*	*j*	*k*	*l*	*m*	*n*	*o*	*p*	*q*

TABLE VI.—*continued.*

		a	*b*	*c*	*d*	*e*	*f*	*g*	*h*	*i*	*j*	*k*	*l*	*m*	*n*	*o*	*p*	*q*
19	Daviot . .	4,453	82	82	5	—	302	279	581	487	89	85	2	—	311	257	568	475
20	Drumblade . .	9,319	169	169	4	—	429	454	883	868	174	174	11	1	459	489	948	838
21	Drumoak . .	7,239	168	165	6	—	418	425	843	851	173	166	8	1	439	426	865	833
22	Dyce . . .	5,231	291	288	31	—	626	693	1,319	1,192	298	264	10	2	754	728	1,482	1,137
23	Echt . . .	11,952	257	252	6	2	643	579	1,222	1,213	232	230	14	11	657	592	1,249	1,194
24	Ellon . . .	23,137	774	771	27	2	1,863	1,894	3,757	3,486	785	781	45	13	2,071	2,052	4,123	3,476
25	Fintray . .	7,323	177	168	6	—	433	439	872	855	174	168	10	—	431	435	866	851
26	Forgue . .	17,360	364	362	27	2	898	929	1,827	1,639	390	389	30	—	973	975	1,948	1,680
27	Foveran . .	10,524	342	342	28	—	830	819	1,649	1,555	361	353	46	4	889	904	1,793	1,479
28	Fraserburgh .	5,635	2,314	1,401	39	8	5,441	5,710	11,151	6,923	1,951	1,126	28	10	4,723	4,992	9,715	5,863
29	Fyvie . . .	29,585	742	732	59	1	1,790	1,757	3,547	3,275	742	735	40	6	1,820	1,857	3,677	3,061
30	Gartly . .	18,038	147	146	8	1	403	355	758	725	152	151	5	—	454	408	862	732
31	Glass . . .	12,590	140	136	12	—	370	333	703	618	161	160	6	—	407	402	809	685
32	Glenbuchat . .	11,090	74	74	8	—	168	172	340	372	87	86	8	—	200	203	403	379
33	Glenmuick . .	87,339	555	540	68	2	1,092	1,233	2,325	3,350	548	538	77	6	1,174	1,295	2,469	2,895
34	Huntly . .	12,475	1,149	1,103	40	2	2,193	2,744	4,937	4,812	1,127	1,105	28	11	2,263	2,636	4,899	4,629
35	Insch . . .	8,371	325	322	19	1	614	726	1,340	1,465	348	300	16	6	683	725	1,408	1,343
36	Inverurie . .	4,951	1,013	1,011	69	1	2,139	2,286	4,425	3,802	785	628	35	37	1,728	1,763	3,491	2,959
37	Keig . . .	8,062	114	113	6	—	288	286	574	609	121	118	6	—	325	301	626	618
38	Keithhall and Kinkell . .	7,600	143	142	13	—	376	384	760	734	145	143	11	1	425	378	803	695
39	Kemnay . .	5,113	413	412	40	—	952	934	1,886	1,551	426	422	14	3	1,080	1,004	2,084	1,559
40	Kildrummy . .	10,349	90	89	16	—	232	223	455	476	106	104	10	—	303	271	574	468
41	Kincardine O'Neil	18,185	427	411	85	—	974	936	1,910	2,194	418	398	33	7	1,037	968	2,005	2,181
42	King Edward .	17,529	481	480	34	—	1,070	1,184	2,254	2,071	511	503	55	6	1,119	1,315	2,434	1,974
43	Kinnellar . .	4,218	117	117	6	—	258	243	501	517	113	104	3	—	294	257	551	496
44	Kinnethmont .	8,468	182	181	9	—	459	456	915	896	202	191	8	—	455	465	920	879
45	Kintore . .	9,107	548	548	38	—	1,182	1,247	2,429	2,064	536	525	12	11	1,263	1,290	2,553	1,992
46	Leochel-Cushnie .	12,858	190	189	7	—	534	494	1,028	928	199	185	7	1	532	486	1,018	920
47	Leslie . . .	4,446	68	68	3	—	195	182	377	326	79	78	3	—	229	214	443	343
48	Logie-Buchan .	6,685	127	125	3	—	303	294	597	596	125	122	9	—	342	309	651	551
49	Logie-Coldstone .	13,978	192	191	15	—	445	423	868	883	184	179	19	—	403	449	852	844
50	Longside . .	16,844	609	606	25	3	1,220	1,414	2,634	2,168	615	606	34	1	1,286	1,474	2,760	2,472
51	Lonmay . .	11,238	440	435	19	1	1,017	1,028	2,045	1,726	433	422	36	—	1,067	1,094	2,161	1,502
52	Lumphanan . .	8,755	220	211	23	—	525	497	1,022	959	219	206	17	—	484	482	966	894
53	Meldrum . .	8,105	414	412	22	—	860	907	1,767	1,575	430	429	31	1	900	955	1,855	1,791
54	Methlic . .	13,969	331	330	12	4	805	853	1,658	1,517	330	329	12	—	826	866	1,692	1,522

TABLE VI.—*continued* (Population of Civil Parishes).

No.	Civil Parishes.	Area in Acres.	1911. Separate Families.	1911. Houses. Inhabited.	1911. Houses. Uninhabited.	1911. Houses. Building.	1911. Population. Males.	1911. Population. Females.	1911. Population. Total.	1911. Rooms with one or more Windows.	1901. Separate Families.	1901. Houses. Inhabited.	1901. Houses. Uninhabited.	1901. Houses. Building.	1901. Population. Males.	1901. Population. Females.	1901. Population. Total.	1901. Rooms with one or more Windows.
55	Midmar	10,561	176	175	9	—	449	432	881	819	190	189	11	—	525	475	1,000	887
56	Monquhitter	17,436	444	444	20	1	1,021	1,111	2,132	1,824	493	483	14	1	1,192	1,282	2,474	1,875
57	Monymusk	10,727	211	209	14	—	554	539	1,093	932	217	215	5	1	571	535	1,106	940
58	New Deer	26,754	818	816	49	1	2,059	2,021	4,080	3,881	841	833	47	9	2,134	2,237	4,371	3,851
59	Newhills	10,286	1,227	1,161	70	9	3,041	3,378	6,419	4,539	1,193	1,188	57	4	2,703	3,050	5,753	4,269
60	New Machar	9,306	296	295	12	—	928	954	1,882	1,617	286	279	14	—	710	683	1,393	1,341
61	Old Deer	27,372	839	836	46	2	1,769	1,972	3,741	3,587	929	924	43	4	2,033	2,280	4,313	3,652
62	Old Machar	7,039	245	245	26	2	644	630	1,274	1,135	277	274	12	2	730	727	1,457	1,291
63	Oyne	10,131	190	190	12	3	361	443	804	856	178	178	10	1	370	400	770	794
64	Peterculter	12,784	1,253	1,239	67	9	2,454	3,162	5,616	6,488	1,012	1,003	87	24	2,209	2,731	4,940	5,264
65	Peterhead	9,180	3,647	3,578	172	7	8,269	8,679	16,948	12,118	3,204	3,133	370	7	7,212	7,934	15,146	10,945
66	Pitsligo	4,646	559	513	30	1	1,114	1,326	2,440	1,760	539	441	61	—	1,045	1,262	2,307	1,670
67	Premnay	5,433	188	186	12	1	410	426	836	811	195	191	16	1	446	480	926	740
68	Rathen	9,592	584	570	17	2	1,364	1,396	2,760	1,917	532	511	33	8	1,291	1,286	2,577	1,561
69	Rayne	7,886	216	215	5	—	542	516	1,058	986	218	215	14	1	548	549	1,097	991
70	Rhynie	12,875	210	204	17	2	409	453	862	867	220	220	9	2	502	503	1,005	850
71	St Fergus	8,772	223	224	22	—	447	523	970	817	248	239	16	—	577	617	1,194	842
72	Skene	10,247	311	308	16	—	703	734	1,437	1,389	333	333	14	—	753	793	1,546	1,436
73	Slains	9,154	181	181	22	—	417	429	846	833	189	187	50	—	462	474	936	809
74	Strathdon	53,681	236	235	48	2	507	507	1,014	1,217	253	249	24	—	546	550	1,096	1,209
75	Strichen	14,409	519	513	31	5	1,093	1,204	2,297	2,000	530	501	53	1	1,094	1,219	2,313	1,851
76	Tarland	6,300	160	160	11	1	370	371	741	744	155	138	3	—	351	382	733	650
77	Tarves	16,300	448	448	12	7	1,029	1,053	2,082	1,945	457	452	15	6	1,090	1,149	2,239	1,971
78	Tough	7,109	126	121	10	—	286	327	613	600	139	136	5	—	340	335	675	625
79	Towie	16,736	142	138	8	—	396	332	728	751	169	157	10	1	517	421	938	803
80	Tullynessle & Forbes	11,283	177	176	20	1	435	437	872	855	185	184	7	—	440	463	903	920
81	Turriff	18,397	988	961	40	9	1,967	2,161	4,128	4,415	937	914	49	5	1,947	2,192	4,139	4,044
82	Tyrie	11,185	620	613	91	1	1,307	1,342	2,649	2,054	652	642	59	5	1,299	1,443	2,742	1,984
83	Udny	11,242	329	328	10	—	749	720	1,469	1,465	323	319	10	2	807	757	1,564	1,593
		a	*b*	*c*	*d*	*e*	*f*	*g*	*h*	*i*	*j*	*k*	*l*	*m*	*n*	*o*	*p*	*q*

TABLE VI.—*continued.*

	ARGYLL.	a	b	c	d	e	f	g	h	i	j	k	l	m	n	o	p	q
	Total	**1,990,472**	**16,271**	**15,766**	**3,296**	**54**	**35,426**	**35,476**	**70,902**	**66,976**	**16,652**	**15,886**	**2,652**	**85**	**36,177**	**37,465**	**73,642**	**65,849**
	Mainland.																	
1	Ardchattan and Muckairn	144,941	535	488	46	1	1,193	1,047	2,240	2,167	461	414	60	5	1,151	975	2,126	1,923
2	Ardgour	90,600	140	138	14	—	283	303	586	504	141	140	11	—	273	274	547	525
3	Ardnamurchan	109,402	386	375	47	3	762	780	1,542	1,237	433	415	33	4	1,016	938	1,954	1,306
4	Campbeltown	44,256	2,039	1,973	134	1	4,517	4,980	9,497	7,431	2,190	2,025	123	13	4,939	5,297	10,236	7,637
5	Craignish	9,283	75	74	13	—	168	154	322	312	71	71	9	—	165	162	327	324
6	Dunoon and Kilmun	44,606	2,633	2,561	1,736	2	4,342	5,885	10,227	12,635	2,544	2,496	1,359	8	4,552	5,916	10,468	12,161
7	Glassary	60,234	706	676	155	—	1,480	1,627	3,107	2,753	813	783	108	3	1,811	1,967	3,778	2,922
8	Glenorchy and Inishail	146,628	256	248	33	1	552	546	1,098	1,260	253	242	31	—	602	592	1,194	1,262
9	Inveraray	46,887	318	292	36	1	619	585	1,204	1,342	350	310	39	—	708	661	1,369	1,442
10	Inverchaolain	29,321	90	78	29	3	190	181	371	430	83	75	13	—	170	164	334	389
11	Kilbrandon and Kilchattan	13,384	341	340	53	1	722	648	1,370	1,047	374	368	91	—	808	760	1,568	1,054
12	Kilcalmonell	28,403	405	399	36	11	849	863	1,712	1,481	426	419	43	4	958	957	1,915	1,550
13	Kilchrenan and Dalavich	45,953	88	86	14	—	199	158	357	462	89	89	7	1	191	203	394	416
14	Kilfinan*	32,306	487	454	96	2	1,741*	968	2,709*	2,027	461	452	59	7	902	1,013	1,915	1,980
15	Killean and Kilchenzie	42,138	216	207	12	1	509	510	1,019	927	202	197	21	—	531	547	1,078	880
16	Kilmartin	25,104	147	140	13	—	294	288	582	619	158	141	10	—	349	314	663	668
17	Kilmodan	25,447	53	52	7	—	138	126	264	316	63	54	5	5	236	151	387	314
18	Kilmore and Kilbride†	29,503	1,331	1,309	87	1	3,903†	3,395	7,298†	6,817	1,369	1,288	46	6	2,962	3,339	6,301	6,699
19	Kilninver and Kilmelford	31,791	91	89	5	—	194	201	395	394	81	79	11	3	185	172	357	391
20	Lismore and Appin	92,656	849	825	79	2	2,220	1,666	3,886	2,987	774	706	29	1	2,162	1,545	3,707	2,375
21	Lochgoilhead and Kilmorich	69,711	203	192	99	1	373	409	782	1,019	180	171	115	—	306	365	671	878
22	Morvern	90,736	172	163	17	—	349	345	694	707	173	144	11	5	360	370	730	702
23	North Knapdale	26,286	157	154	15	—	330	326	656	659	169	163	12	2	386	382	768	694
24	Saddell and Skipness	46,888	226	214	27	—	478	486	964	879	230	219	14	1	552	535	1,087	855
25	Southend	30,805	151	150	14	—	380	387	767	708	147	141	12	—	365	367	732	732
26	South Knapdale	73,850	631	626	99	9	1,300	1,410	2,710	2,482	647	624	48	4	1,383	1,401	2,784	2,455
27	Strachur	23,986	129	116	25	1	223	260	483	577	118	110	21	1	235	261	496	567
28	Stralachlan	14,290	62	62	10	—	104	113	217	208	69	60	2	—	128	110	238	222

* Including 830 Men of the Royal Navy.

† Including 1,009 Men of the Royal Navy.

TABLE VI.—*continued* (Population of Civil Parishes).

No.	Civil Parishes.	Area in Acres.	1911. Separate Families.	1911. Houses. Inhabited.	1911. Houses. Uninhabited.	1911. Houses. Building.	1911. Population. Males.	1911. Population. Females.	1911. Population. Total.	1911. Rooms with one or more Windows.	1901. Separate Families.	1901. Houses. Inhabited.	1901. Houses. Uninhabited.	1901. Houses. Building.	1901. Population. Males.	1901. Population. Females.	1901. Population. Total.	1901. Rooms with one or more Windows.
	Insular.																	
29	Coll	18,316	97	95	6	1	206	183	389	340	101	97	7	—	231	201	432	351
30	Colonsay and Oronsay	11,076	73	73	11	—	140	133	273	310	80	80	9	—	158	155	313	311
31	Gigha and Cara	3,622	72	70	2	—	170	156	326	270	79	75	—	—	199	175	374	277
32	Jura	93,794	134	134	29	—	295	275	570	457	150	147	23	1	322	303	625	529
33	Kilarrow and Kilmeny	65,956	566	552	41	4	1,304	1,248	2,552	2,120	558	547	56	5	1,303	1,332	2,635	2,084
34	Kilchoman	37,428	501	488	55	—	1,066	1,021	2,087	1,518	549	525	42	2	1,191	1,169	2,360	1,491
35	Kildalton	47,201	422	417	28	2	823	825	1,648	1,478	434	428	31	—	952	920	1,872	1,473
36	Kilfinichen and Kilvickeon	60,937	331	326	65	—	704	699	1,403	1,114	370	368	53	—	761	768	1,529	1,123
37	Kilninian and Kilmore	74,267	490	477	35	—	962	973	1,935	2,092	545	513	41	3	1,129	1,143	2,272	2,139
38	Pennygown and Torosay	89,584	201	197	17	—	442	393	835	1,004	222	216	14	—	444	467	911	1,019
39	Tyree	18,896	467	456	56	6	902	923	1,825	1,886	495	494	33	1	1,101	1,094	2,195	1,729
	AYR.																	
	Total	**724,523**	**56,535**	**55,975**	**5,262**	**191**	**130,196**	**138,141**	**268,337**	**178,591**	**52,366**	**51,513**	**3,705**	**548**	**125,269**	**129,199**	**254,468**	**162,439**
1	Ardrossan	6,703	2,706	2,650	443	3	5,425	6,295	11,720	9,723	2,642	2,547	390	33	5,643	6,202	11,845	9,211
2	Auchinleck	24,141	1,389	1,376	71	1	4,035	3,389	7,424	3,191	1,287	1,269	52	6	3,565	3,040	6,605	2,832
3	Ayr	12,494	7,457	7,384	335	23	16,920	19,309	36,229	27,449	6,404	6,314	255	64	14,866	16,671	31,537	24,137
4	Ballantrae	33,584	234	228	21	—	500	580	1,080	1,106	232	225	41	—	503	621	1,124	1,127
5	Barr	54,977	118	118	23	—	269	252	521	552	125	125	20	3	283	298	581	618
6	Beith	11,189	1,454	1,433	168	—	3,305	3,394	6,699	4,507	1,559	1,531	93	20	3,693	3,830	7,523	4,612
7	Colmonell	47,532	424	418	44	2	965	967	1,932	2,040	406	400	58	9	954	1,000	1,954	2,021
8	Coylton	11,589	593	581	24	1	1,584	1,459	3,043	1,562	513	512	48	—	1,326	1,216	2,542	1,412
9	Craigie	6,574	97	97	3	—	286	252	538	480	91	87	2	1	241	268	509	458
		a	*b*	*c*	*d*	*e*	*f*	*g*	*h*	*i*	*j*	*k*	*l*	*m*	*n*	*o*	*p*	*q*

TABLE VI.—*continued.*

		a	*b*	*c*	*d*	*e*	*f*	*g*	*h*	*i*	*j*	*k*	*l*	*m*	*n*	*o*	*p*	*q*
10	Dailly	17,964	433	415	48	6	1,029	911	1,940	1,408	380	372	45	1	817	856	1,673	1,363
11	Dalmellington	17,818	1,189	1,177	64	4	3,323	2,860	6,183	2,722	1,043	1,036	68	2	2,778	2,483	5,261	2,286
12	Dalry	19,198	1,544	1,540	171	—	3,494	3,924	7,418	4,442	1,667	1,639	106	27	3,973	4,239	8,212	4,475
13	Dalrymple	7,835	265	258	24	—	653	654	1,307	914	250	253	19	1	589	619	1,208	869
14	Dreghorn	5,623	884	875	84	—	2,232	2,141	4,373	2,126	871	857	23	4	2,302	2,030	4,332	2,064
15	Dundonald	12,395	2,896	2,853	255	30	6,864	7,024	13,888	9,616	2,320	2,291	126	53	5,586	5,664	11,250	7,342
16	Dunlop	7,180	291	285	21	2	625	728	1,353	1,259	293	290	15	1	811	731	1,542	1,105
17	Fenwick	18,077	239	232	53	—	522	540	1,062	996	231	230	34	1	517	546	1,063	992
18	Galston	15,154	1,550	1,537	26	2	3,456	3,751	7,207	3,798	1,455	1,446	101	15	3,412	3,567	6,979	3,433
19	Girvan	14,585	1,227	1,214	271	2	2,422	2,909	5,331	5,282	1,130	1,104	265	15	2,191	2,681	4,872	4,712
20	Irvine	3,954	1,326	1,321	55	5	3,405	3,390	6,795	4,412	1,303	1,277	36	6	3,176	3,282	6,458	4,189
21	Kilbirnie	10,370	1,607	1,594	86	3	3,662	3,956	7,618	3,873	1,447	1,440	39	8	3,529	3,678	7,207	3,499
22	Kilmarnock	9,439	7,303	7,251	673	12	16,200	17,617	33,817	19,995	6,942	6,869	187	42	16,365	16,777	33,142	18,702
23	Kilmaurs	5,914	881	877	93	8	2,190	2,159	4,349	2,321	894	878	50	11	2,345	2,204	4,549	2,250
24	Kilwinning	10,998	1,705	1,689	65	5	4,225	4,186	8,411	4,773	1,627	1,620	35	15	4,149	3,976	8,125	4,502
25	Kirkmichael	15,929	403	403	29	—	791	908	1,699	1,539	404	403	38	—	839	959	1,798	1,542
26	Kirkoswald	14,849	366	361	28	6	834	851	1,685	1,589	320	318	29	—	772	807	1,579	1,212
27	Largs	21,848	1,486	1,474	720	34	2,505	3,524	6,029	6,881	1,264	1,254	510	19	2,364	3,137	5,501	6,110
28	Loudoun	15,511	1,924	1,920	37	5	4,108	4,865	8,973	5,139	1,677	1,484	64	14	3,897	4,308	8,205	4,521
29	Mauchline	8,917	559	557	35	1	1,142	1,299	2,441	1,963	573	573	39	3	1,227	1,345	2,572	1,882
30	Maybole	21,932	1,465	1,458	188	1	3,392	3,512	6,904	4,925	1,548	1,536	98	11	3,870	4,019	7,889	5,060
31	Monkton and Prestwick	3,779	1,316	1,303	215	10	2,324	3,321	5,645	5,628	883	869	187	63	1,683	2,171	3,854	3,865
32	Muirkirk	30,263	1,040	1,017	72	4	2,682	2,300	4,982	2,524	1,097	1,084	29	4	3,111	2,559	5,670	2,616
33	New Cumnock	48,175	1,095	1,085	45	1	2,980	2,681	5,661	2,804	1,000	982	33	21	2,808	2,559	5,367	2,500
34	Ochiltree	18,404	400	384	17	2	1,028	996	2,024	1,346	395	374	24	—	968	964	1,932	1,279
35	Old Cumnock	14,169	1,138	1,130	42	2	2,830	2,635	5,465	3,434	1,044	1,038	31	6	2,586	2,558	5,144	3,204
36	Riccarton	7,649	1,581	1,579	115	1	3,813	3,777	7,590	3,538	1,604	1,600	64	16	4,167	3,913	8,080	3,471
37	Sorn	19,194	832	830	43	2	1,759	1,999	3,758	2,312	819	818	54	5	1,705	1,902	3,607	2,223
38	Stair	5,316	184	182	46	—	477	482	959	602	221	221	4	1	599	576	1,175	649
39	Stevenston	3,836	2,132	2,118	192	8	5,473	5,260	10,733	5,674	1,829	1,795	97	27	5,009	4,488	9,497	4,706
40	Stewarton	13,635	876	869	60	3	1,755	2,134	3,889	2,961	870	859	68	2	1,824	2,134	3,958	2,826
41	Straiton	49,855	254	247	15	2	668	598	1,266	888	221	215	22	2	511	505	1,016	837
42	Symington	3,727	150	150	11	—	271	368	639	693	140	139	9	—	250	342	592	670
43	Tarbolton	12,070	849	845	13	—	2,397	2,196	4,593	2,295	757	754	32	—	2,059	1,902	3,961	2,121
44	West Kilbride	10,178	673	660	218	—	1,376	1,788	3,164	3,309	588	585	165	16	1,406	1,572	2,978	2,934

TABLE VI.—*continued* (Population of Civil Parishes).

No.	Civil Parishes.	Area in Acres.	1911. Separate Families.	1911. Houses. Inhabited.	1911. Houses. Uninhabited.	1911. Houses. Building.	1911. Population. Males.	1911. Population. Females.	1911. Population. Total.	1911. Rooms with one or more Windows.	1901. Separate Families.	1901. Houses. Inhabited.	1901. Houses. Uninhabited.	1901. Houses. Building.	1901. Population. Males.	1901. Population. Females.	1901. Population. Total.	1901. Rooms with one or more Windows.
	BANFF.																	
	Total . . .	**403,053**	**13,411**	**13,151**	**697**	**47**	**29,755**	**31,647**	**61,402**	**53,656**	**13,452**	**12,814**	**669**	**84**	**29,359**	**32,129**	**61,488**	**51,741**
1	Aberlour . .	14,779	479	463	32	—	1,346	1,298	2,644	2,424	525	480	25	4	1,302	1,317	2,619	2,674
2	Alvah . . .	12,537	245	244	3	1	603	597	1,200	1,154	243	239	20	4	654	627	1,281	1,075
3	Banff . . .	6,072	1,066	1,050	98	3	2,090	2,480	4,570	4,568	1,078	992	56	3	2,023	2,523	4,546	4,437
4	Boharm . .	16,751	194	191	11	2	484	506	990	970	216	215	8	—	561	567	1,128	1,060
5	Botriphnie . .	9,461	135	134	2	—	376	356	732	667	136	135	4	2	416	338	754	628
6	Boyndie . .	6,950	426	411	5	4	1,086	1,092	2,178	1,603	386	368	13	1	1,003	1,002	2,005	1,331
7	Cabrach . .	34,079	107	107	11	—	263	271	534	546	122	121	8	—	292	289	581	581
8	Cullen . . .	881	528	483	25	1	1,015	1,138	2,153	1,976	519	488	18	3	976	1,140	2,116	1,827
9	Deskford . .	8,156	135	135	3	—	350	345	695	632	140	139	3	—	338	376	714	637
10	Fordyce . .	17,211	871	861	52	5	1,917	2,063	3,980	3,421	882	828	66	5	1,874	2,067	3,941	3,462
11	Forglen . .	6,251	133	133	3	—	314	306	620	671	133	131	5	1	331	322	653	705
12	Gamrie . .	17,047	1,459	1,443	38	4	3,026	3,234	6,260	5,196	1,474	1,411	74	4	2,932	3,477	6,409	5,049
13	Grange . .	15,048	295	294	12	1	733	728	1,461	1,306	333	332	5	1	838	835	1,673	1,489
14	Inveravon . .	48,967	441	438	35	—	1,035	982	2,017	1,982	483	473	20	1	1,158	1,043	2,201	2,245
15	Inverkeithny .	7,641	133	133	13	—	367	358	725	626	159	150	9	—	389	380	769	648
16	Keith . . .	19,395	1,503	1,473	111	3	2,964	3,395	6,359	6,120	1,534	1,448	83	15	3,192	3,636	6,828	5,739
17	Kirkmichael .	75,337	227	222	39	2	458	491	949	1,142	246	246	30	2	500	535	1,035	1,073
18	Marnoch . .	14,961	555	552	48	—	1,225	1,307	2,532	2,330	616	615	36	6	1,349	1,502	2,851	2,367
19	Mortlach . .	34,222	702	691	59	1	1,404	1,617	3,021	3,161	760	709	68	3	1,649	1,777	3,426	3,042
20	Ordiquhill . .	4,756	136	136	2	—	322	322	644	623	129	128	5	1	315	327	642	621
21	Rathven . .	23,182	3,404	3,320	84	20	7,817	8,178	15,995	11,496	3,079	2,909	100	28	6,665	7,399	14,064	9,991
22	Rothiemay . .	9,369	237	237	11	—	560	583	1,143	1,042	259	257	13	—	602	650	1,252	1,060
	BERWICK.																	
	Total . . .	**292,535**	**7,302**	**7,015**	**441**	**21**	**14,192**	**15,451**	**29,643**	**27,469**	**7,219**	**6,775**	**595**	**22**	**14,725**	**16,099**	**30,824**	**27,302**
1	Abbey St Bathans	5,845	52	50	4	—	112	117	229	209	46	45	7	—	110	103	213	172
2	Ayton . .	6,700	389	382	27	3	785	792	1,577	1,411	398	338	24	—	785	844	1,629	1,539
3	Bunkle and Preston	9,194	127	127	10	—	257	305	562	540	130	125	10	—	272	357	629	571
		a	*b*	*c*	*d*	*e*	*f*	*g*	*h*	*i*	*j*	*k*	*l*	*m*	*n*	*o*	*p*	*q*

TABLE VI.—*continued.*

		a	*b*	*c*	*d*	*e*	*f*	*g*	*h*	*i*	*j*	*k*	*l*	*m*	*n*	*o*	*p*	*q*
4	Channelkirk . .	14,196	116	115	16	2	247	231	478	431	120	112	15	—	330	238	568	414
5	Chirnside . .	5,557	378	373	8	—	707	801	1,508	1,359	371	359	6	2	749	831	1,580	1,284
6	Cockburnspath .	12,750	228	218	11	1	503	494	997	728	206	204	23	—	468	514	982	638
7	Coldingham . .	25,365	694	692	68	3	1,324	1,425	2,749	2,550	654	647	83	2	1,390	1,423	2,813	2,440
8	Coldstream . .	8,325	554	541	28	5	1,037	1,155	2,192	2,171	570	518	38	3	1,054	1,227	2,281	2,246
9	Cranshaws . .	6,045	27	27	3	—	71	54	125	101	28	28	2	—	88	71	159	102
10	Duns . . .	11,404	788	651	21	1	1,402	1,640	3,042	3,124	825	688	26	—	1,472	1,727	3,199	3,143
11	Earlston . .	9,808	439	388	15	—	801	948	1,749	1,679	409	336	29	—	784	893	1,677	1,534
12	Eccles . . .	12,424	336	331	19	—	673	776	1,449	1,297	326	319	34	1	665	768	1,433	1,262
13	Edrom . .	9,558	296	286	9	—	602	667	1,269	1,223	277	277	16	—	633	657	1,290	1,200
14	Eyemouth . .	1,087	605	588	18	1	1,226	1,335	2,561	1,831	573	553	30	5	1,190	1,297	2,487	1,634
15	Fogo . . .	4,651	82	82	16	—	197	192	389	322	88	87	12	—	219	226	445	390
16	Foulden . .	3,276	70	70	12	—	152	161	313	278	78	78	5	—	181	205	386	305
17	Gordon . .	9,722	186	185	7	—	335	376	711	681	183	174	11	1	382	409	791	653
18	Greenlaw . .	12,158	253	252	9	2	454	487	941	931	253	250	22	1	484	531	1,015	1,020
19	Hume . . .	4,108	67	67	4	—	155	143	298	245	66	65	6	—	147	164	311	252
20	Hutton . .	5,521	175	175	29	—	314	368	682	668	192	190	22	—	343	407	750	754
21	Ladykirk . .	3,382	79	79	13	—	150	165	315	325	80	79	15	—	145	171	316	334
22	Langton . .	7,140	103	103	10	1	192	216	408	426	97	96	18	—	167	231	398	412
23	Lauder . .	33,616	341	339	13	1	647	689	1,336	1,482	345	322	40	7	725	736	1,461	1,490
24	Legerwood . .	8,778	93	92	8	—	205	196	401	338	91	91	7	—	201	230	431	299
25	Longformacus .	21,068	71	67	—	—	128	135	263	266	71	70	10	—	126	155	281	297
26	Merton . .	6,377	131	131	8	—	250	282	532	601	125	122	19	—	291	285	576	637
27	Mordington . .	2,940	64	64	7	1	148	144	292	185	63	62	7	—	143	141	284	224
28	Nenthorn . .	3,443	89	79	5	—	175	181	356	385	83	81	6	—	206	210	416	367
29	Polwarth . .	2,999	44	44	1	—	113	84	197	209	39	39	7	—	109	94	203	187
30	Swinton . .	5,570	180	178	23	—	347	380	727	599	192	190	21	—	366	425	791	614
31	Westruther . .	14,633	132	126	14	—	256	247	503	496	129	119	17	—	258	246	504	471
32	Whitsome . .	4,895	113	113	5	—	227	265	492	378	111	111	7	—	242	283	525	417
	BUTE.																	
	Total . . .	**139,658**	**4,449**	**4,357**	**2,153**	**23**	**8,009**	**10,177**	**18,186**	**19,945**	**4,422**	**4,263**	**1,735**	**63**	**8,409**	**10,378**	**18,787**	**19,443**
1	Cumbrae . .	3,511	469	460	628	5	715	992	1,707	1,789	461	449	525	4	733	1,036	1,769	1,942
2	Kilbride . .	39,013	613	595	192	2	1,119	1,332	2,451	3,296	610	576	261	9	1,189	1,329	2,518	3,119
3	Kilmory . .	67,136	495	480	76	4	1,102	1,075	2,177	2,467	512	492	58	2	1,160	1,159	2,319	2,246
4	Kingarth . .	8,990	236	234	147	—	450	517	967	1,135	240	232	127	—	511	545	1,056	1,142
5	North Bute . .	18,569	375	368	232	4	752	833	1,585	1,561	373	364	192	—	806	941	1,747	1,656
6	Rothesay . .	2,439	2,261	2,220	878	8	3,871	5,428	9,299	9,697	2,226	2,150	572	48	4,010	5,368	9,378	9,338

TABLE VI.—*continued* (Population of Civil Parishes).

No.	Civil Parishes.	Area in Acres.	1911. Separate Families.	1911. Houses. Inhabited.	1911. Houses. Uninhabited.	1911. Houses. Building.	1911. Population. Males.	1911. Population. Females.	1911. Population. Total.	1911. Rooms with one or more Windows.	1901. Separate Families.	1901. Houses. Inhabited.	1901. Houses. Uninhabited.	1901. Houses. Building.	1901. Population. Males.	1901. Population. Females.	1901. Population. Total.	1901. Rooms with one or more Windows.
	CAITHNESS.																	
	Total	**438,833**	**7,611**	**7,360**	**472**	**14**	**15,156**	**16,854**	**32,010**	**25,304**	**7,898**	**7,146**	**382**	**29**	**16,072**	**17,798**	**33,870**	**25,340**
1	Bower	19,684	288	286	17	1	664	729	1,393	1,012	305	301	9	3	705	748	1,453	975
2	Canisbay	26,247	469	463	32	—	978	1,073	2,051	1,487	502	495	16	—	1,050	1,142	2,192	1,402
3	Dunnet	16,842	303	300	27	—	523	624	1,147	904	324	320	36	2	558	674	1,232	883
4	Halkirk	102,616	486	468	47	1	1,062	1,098	2,160	1,646	524	510	34	1	1,122	1,233	2,355	1,738
5	Latheron	119,506	1,144	1,122	74	1	2,148	2,366	4,514	3,762	1,253	1,189	67	4	2,480	2,743	5,223	4,006
6	Olrig	10,025	370	365	39	—	662	788	1,450	1,224	395	395	35	—	723	832	1,555	1,323
7	Reay	44,884	218	218	27	—	434	486	920	765	228	226	22	—	458	516	974	774
8	Thurso	21,182	1,191	1,041	77	5	2,195	2,514	4,709	4,024	1,321	1,102	50	7	2,567	2,839	5,406	4,262
9	Watten	30,600	242	239	28	—	518	561	1,079	866	253	245	10	—	593	637	1,230	867
10	Wick	47,247	2,900	2,858	104	6	5,972	6,615	12,587	9,614	2,793	2,363	103	12	5,816	6,434	12,250	9,110
	CLACKMANNAN.																	
	Total	**34,927**	**7,191**	**7,100**	**588**	**23**	**14,657**	**16,464**	**31,121**	**21,425**	**7,136**	**6,957**	**365**	**44**	**15,195**	**16,834**	**32,029**	**20,784**
1	Alloa	7,161	3,780	3,737	260	17	8,299	8,831	17,130	11,402	3,616	3,520	98	37	8,228	8,630	16,858	10,664
2	Alva	7,632	1,293	1,276	86	4	2,381	2,884	5,265	3,461	1,329	1,309	60	3	2,615	3,026	5,641	3,450
3	Clackmannan	8,416	515	506	60	—	1,083	1,120	2,203	1,579	541	506	54	3	1,225	1,276	2,501	1,556
4	Dollar	4,772	475	457	52	—	829	1,045	1,874	2,203	499	479	55	1	866	1,176	2,042	2,312
5	Tillicoultry	6,946	1,128	1,124	130	2	2,065	2,584	4,649	2,780	1,151	1,143	98	—	2,261	2,726	4,987	2,802
	DUMBARTON.																	
	Total	**157,433**	**28,680**	**28,238**	**3,261**	**193**	**69,718**	**70,113**	**139,831**	**86,991**	**23,067**	**22,490**	**1,527**	**222**	**56,598**	**57,267**	**113,865**	**71,407**
1	Arrochar	25,872	130	125	51	—	271	266	537	687	132	131	31	—	278	327	605	744
2	Bonhill	8,380	3,491	3,443	292	—	7,854	8,115	15,969	9,185	3,044	3,032	90	18	6,941	7,640	14,581	8,158
3	Cardross	8,281	2,321	2,289	189	7	5,560	5,766	11,326	6,794	2,339	2,316	90	8	5,547	5,840	11,387	6,590
4	Cumbernauld	11,675	1,032	1,014	142	2	2,645	2,475	5,120	2,933	987	972	164	2	2,598	2,307	4,905	2,843
5	Dumbarton	8,324	3,422	3,368	152	28	8,807	8,105	16,912	9,430	3,074	2,925	69	12	7,945	7,222	15,167	8,006
6	Kilmaronock	10,339	210	202	26	—	407	440	847	859	173	170	24	—	427	447	874	838
		a	*b*	*c*	*d*	*e*	*f*	*g*	*h*	*i*	*j*	*k*	*l*	*m*	*n*	*o*	*p*	*q*

TABLE VI.—*continued.*

		a	*b*	*c*	*d*	*e*	*f*	*g*	*h*	*i*	*j*	*k*	*l*	*m*	*n*	*o*	*p*	*q*
7	Kirkintilloch .	7,156	3,059	3,036	115	9	8,217	8,313	16,530	9,436	2,729	2,666	81	37	7,278	7,123	14,401	8,043
8	Luss . . .	24,236	151	144	20	—	264	289	553	643	130	126	21	—	274	298	572	593
9	New, or East, Kilpatrick . .	11,974	2,889	2,845	198	14	6,360	7,438	13,798	11,539	2,135	2,101	289	14	5,083	5,732	10,815	8,343
10	Old, or West, Kilpatrick . .	12,609	8,965	8,894	1,560	125	23,811	21,534	45,345	20,825	5,415	5,281	282	104	14,448	13,000	27,448	12,530
11	Roseneath . .	8,467	481	464	193	1	778	1,005	1,783	2,693	489	452	178	1	827	1,096	1,923	2,933
12	Row . . .	20,120	2,529	2,414	323	7	4,744	6,367	11,111	11,967	2,420	2,318	208	26	4,952	6,235	11,187	11,786
	DUMFRIES.																	
	Total . . .	**686,302**	**16,769**	**16,434**	**975**	**121**	**35,024**	**37,801**	**72,825**	**66,256**	**16,266**	**15,809**	**1,131**	**132**	**34,362**	**38,209**	**72,571**	**64,907**
1	Annan . .	10,915	1,572	1,531	91	2	3,260	3,632	6,892	6,247	1,553	1,487	44	48	3,473	3,600	7,073	5,682
2	Applegarth and Sibbaldbie .	11,871	178	176	2	—	425	396	821	743	169	166	12	1	414	393	807	720
3	Caerlaverock .	7,229	196	190	25	1	400	411	811	825	198	193	38	—	399	442	841	797
4	Canonbie . .	24,156	421	416	5	1	941	897	1,838	1,478	433	426	9	—	938	1,021	1,959	1,427
5	Closeburn . .	29,158	278	278	31	—	609	635	1,244	1,000	292	282	21	1	599	676	1,275	964
6	Cummertrees .	9,473	251	251	18	1	524	532	1,056	1,240	204	203	18	17	486	483	969	957
7	Dalton . .	6,891	134	133	6	—	293	296	589	588	132	128	6	1	276	287	563	595
8	Dornock . .	4,788	188	188	11	1	395	425	820	739	178	178	14	—	408	463	871	716
9	Dryfesdale . .	10,256	783	757	13	6	1,484	1,704	3,188	3,160	742	689	44	11	1,489	1,641	3,130	2,867
10	Dumfries . .	10,084	3,932	3,837	182	17	8,912	10,164	19,076	15,759	3,876	3,750	257	6	8,424	9,722	18,146	16,018
11	Dunscore . .	14,825	262	252	37	1	494	533	1,027	1,082	243	241	37	—	476	579	1,055	1,083
12	Durrisdeer . .	19,735	202	202	23	—	431	418	849	820	205	204	30	—	469	501	970	818
13	Eskdalemuir .	43,379	93	91	7	—	215	177	392	384	94	91	3	—	223	218	441	365
14	Ewes . . .	24,978	58	58	3	1	130	117	247	292	59	59	4	—	135	126	261	305
15	Glencairn . .	30,078	367	365	33	—	633	777	1,410	1,604	367	341	45	5	651	839	1,490	1,489
16	Gretna . .	8,510	273	270	15	—	590	622	1,212	968	273	266	13	—	595	655	1,250	964
17	Halfmorton . .	6,081	64	64	6	—	172	147	319	286	73	73	3	1	187	159	346	294
18	Hoddom . .	7,515	357	346	28	2	666	683	1,349	1,303	360	343	12	1	734	787	1,521	1,264
19	Holywood . .	8,807	223	222	19	—	420	445	865	935	211	211	20	1	443	495	938	965
20	Hutton . .	23,941	169	164	7	1	307	323	630	611	147	144	19	—	317	346	663	577
21	Johnstone . .	13,486	181	178	2	2	379	372	751	688	170	169	13	—	380	420	800	668
22	Keir . . .	7,813	127	126	23	—	273	265	538	504	129	126	25	—	268	272	540	508
23	Kirkconnel . .	26,701	387	386	1	35	1,193	951	2,144	963	257	254	6	—	621	627	1,248	745
24	Kirkmahoe . .	12,568	265	256	20	—	529	551	1,080	1,118	250	245	23	3	530	576	1,106	1,143

TABLE VI.—*continued* (Population of Civil Parishes).

No.	Civil Parishes.	Area in Acres.	1911. Separate Families.	1911. Houses. Inhabited.	1911. Houses. Uninhabited.	1911. Houses. Building.	1911. Population. Males.	1911. Population. Females.	1911. Population. Total.	1911. Rooms with one or more Windows.	1901. Separate Families.	1901. Houses. Inhabited.	1901. Houses. Uninhabited.	1901. Houses. Building.	1901. Population. Males.	1901. Population. Females.	1901. Population. Total.	1901. Rooms with one or more Windows.
25	Kirkmichael	17,023	162	162	10	—	358	367	725	676	156	156	23	—	363	385	748	645
26	Kirkpatrick-Fleming	11,362	285	283	29	2	683	671	1,354	1,048	298	293	39	1	755	711	1,466	1,085
27	Kirkpatrick-Juxta	22,365	234	227	10	6	471	527	998	912	211	208	16	—	458	522	980	911
28	Langholm	16,995	894	881	53	1	1,488	1,814	3,302	3,389	886	866	23	12	1,555	1,945	3,500	3,572
29	Lochmaben	10,853	607	600	43	6	1,109	1,246	2,355	2,316	598	589	67	2	1,116	1,272	2,388	2,216
30	Middlebie	17,542	415	413	19	1	832	890	1,722	1,539	402	401	16	1	870	953	1,823	1,486
31	Moffat	43,008	684	637	60	3	1,198	1,504	2,702	3,801	655	607	41	6	1,207	1,592	2,799	3,887
32	Morton	8,047	446	445	22	—	873	947	1,820	1,801	448	448	31	6	865	1,007	1,872	1,802
33	Mouswald	5,887	110	110	6	1	250	243	493	407	97	97	5	—	214	261	475	401
34	Penpont	21,998	228	225	31	—	403	428	831	861	237	237	36	—	444	479	923	901
35	Ruthwell	8,686	191	186	7	1	408	362	770	683	168	165	10	4	382	384	766	599
36	St Mungo	4,901	139	134	5	1	288	285	573	627	119	119	4	—	260	307	567	614
37	Sanquhar	40,905	714	700	23	25	1,533	1,513	3,046	2,186	689	678	34	3	1,458	1,475	2,933	2,104
38	Tinwald	10,312	156	156	6	—	358	370	728	597	159	158	9	1	356	385	741	645
39	Torthorwald	6,827	198	194	14	2	382	406	788	597	192	186	21	—	371	408	779	590
40	Tundergarth	10,486	84	84	2	—	196	203	399	366	83	81	6	—	202	201	403	338
41	Tynron	15,708	71	70	13	1	147	162	309	288	72	72	14	—	161	173	334	376
42	Wamphray	13,136	94	94	3	—	177	192	369	375	83	82	9	—	179	217	396	345
43	Westerkirk	27,023	96	96	11	—	195	198	393	450	98	97	11	—	211	204	415	459
	EDINBURGH.																	
	County (inclusive of City)	**234,325**	**114,938**	**109,110**	**9,696**	**450**	**235,427**	**272,239**	**507,666**	**394,870**	**108,185**	**100,827**	**6,071**	**850**	**230,455**	**258,341**	**488,796**	**373,622**
	County (exclusive of City)	—	—	—	—	—	—	—	—	—	**36,630**	**34,978**	**2,538**	**262**	**85,892**	**86,067**	**171,959**	**114,125**
		223,448	**40,293**	**39,348**	**3,268**	**207**	**91,991**	**95,357**	**187,348**	**128,364**	*36,496*	*34,847*	*2,527*	*262*	*85,621*	*85,716*	*171,337*	*113,500*
1	Borthwick	9,376	682	670	40	—	1,599	1,410	3,009	2,201	606	599	92	2	1,430	1,333	2,763	1,889
2	Carrington	4,361	103	100	23	—	253	227	480	324	112	108	20	—	229	231	460	377
3	Cockpen	2,938	1,162	1,125	91	1	2,785	2,774	5,559	3,498	1,051	1,040	55	2	2,387	2,518	4,905	3,278
4	Colinton	5,602	1,233	1,203	114	12	2,935	3,729	6,664	5,806	1,050	1,005	103	14	2,585	2,914	5,499	4,216
5	Corstorphine	3,598	942	927	107	27	1,644	2,226	3,870	4,485	593	557	55	26	1,249	1,476	2,725	2,850
		a	*b*	*c*	*d*	*e*	*f*	*g*	*h*	*i*	*j*	*k*	*l*	*m*	*n*	*o*	*p*	*q*

TABLE VI.—*continued.*

		a	b	c	d	e	f	g	h	i	j	k	l	m	n	o	p	q
	Cramond—																	
	City Portion	—	—	—	—	—	—	—	—	—	210	159	5	—	698	390	1,088	635
	Landward	—	—	—	—	—	—	—	—	—	615	586	86	20	1,330	1,397	2,727	2,369
6	Cramond (*1902*)	4,469	869	848	98	8	1,749	2,014	3,763	3,887	*615*	*586*	*86*	*20*	*1,330*	*1,397*	*2,727*	*2,369*
7	Cranston	4,322	181	181	23	1	410	395	805	652	174	173	22	—	432	414	846	660
8	Crichton	5,596	179	177	49	—	346	387	733	650	193	189	35	—	382	428	810	697
9	Currie	13,031	586	570	42	1	1,198	1,321	2,519	2,213	529	512	28	3	1,219	1,294	2,513	2,031
10	Dalkeith	2,320	1,738	1,692	87	11	3,654	3,848	7,502	6,270	1,675	1,602	233	13	3,521	3,776	7,297	6,146
	Duddingston—																	
	City Portion	—	—	—	—	—	—	—	—	—	2,382	2,252	182	14	4,725	5,856	10,581	11,027
	Landward	—	—	—	—	—	—	—	—	—	134	131	11	—	271	351	622	625
	Edinburgh	*8,317*	—	—	—	—	—	—	—	—	68,729	63,205	3,313	572	138,270	165,368	303,638	246,980
11	Edinburgh (*1902*)	10,877	74,645	69,762	6,428	243	143,436	176,882	320,318	266,506	*71,689*	*65,980*	*3,544*	*588*	*144,834*	*172,625*	*317,459*	*260,122*
12	Fala and Soutra	6,577	67	65	18	—	130	146	276	252	65	64	22	—	152	167	319	272
13	Glencorse	4,245	215	215	22	—	770	617	1,387	971	206	200	14	—	712	635	1,347	786
14	Heriot	16,501	95	93	14	1	218	196	414	350	86	86	12	—	222	195	417	330
15	Inveresk	5,177	4,239	4,193	150	12	10,224	10,136	20,360	13,243	3,160	3,060	251	45	7,063	7,587	14,650	10,519
16	Kirkliston (*part only—remainder in Linlithgowshire*)	2,281	176	176	8	—	404	427	831	548	162	150	15	1	367	368	735	546
17	Kirknewton and East Calder	9,363	628	616	62	—	1,464	1,409	2,873	1,771	660	634	36	2	1,687	1,534	3,221	1,790
	Lasswade	*10,609*	—	—	—	—	—	—	—	—	1,928	1,885	325	23	4,825	4,883	9,708	6,232
18	Lasswade (*1904*)	9,964	2,040	1,999	282	15	5,209	5,295	10,504	6,740	—	—	—	—	*4,568*	*4,628*	*9,196*	—
	Leith—																	
	City Portion	—	—	—	—	—	—	—	—	—	222	221	33	—	846	610	1,456	723
	Leith Portion	—	—	—	—	—	—	—	—	—	16,989	15,911	605	42	38,660	38,779	77,439	48,738
19	Leith (*1902*)	1,517	17,891	17,341	1,563	58	38,981	41,507	80,488	52,250	*16,989*	*15,911*	*605*	*42*	*38,660*	*38,779*	*77,439*	*48,738*
	Liberton—																	
	City Portion	—	—	—	—	—	—	—	—	—	12	12	—	2	24	50	74	132
	Landward	—	—	—	—	—	—	—	—	—	1,424	1,389	144	38	3,647	3,512	7,159	4,586
20	Liberton (*1902*)	6,293	1,650	1,622	85	8	4,156	4,205	8,361	5,673	*1,424*	*1,389*	*144*	*38*	*3,647*	*3,512*	*7,159*	*4,586*
21	Mid Calder	12,101	631	627	33	1	1,668	1,581	3,249	1,824	586	568	37	—	1,651	1,481	3,132	1,648
22	Newbattle	5,184	1,179	1,154	47	36	3,247	2,814	6,061	3,507	872	864	51	13	2,398	2,159	4,557	2,594
23	Newton	2,313	245	243	8	3	579	577	1,156	754	225	223	20	2	522	506	1,028	684
	Penicuik	*18,786*	—	—	—	—	—	—	—	—	1,144	1,087	80	9	2,552	2,545	5,097	3,354
24	Penicuik (*1904*)	19,429	1,211	1,191	126	8	2,500	2,705	5,205	3,612	—	—	—	—	*2,809*	*2,800*	*5,609*	—
25	Ratho	6,142	419	416	35	—	949	934	1,883	1,513	427	411	26	—	988	958	1,946	1,506
26	Stow	26,139	317	313	57	—	632	685	1,317	1,292	341	339	34	6	807	753	1,560	1,402
27	Temple	13,630	93	92	30	1	192	171	363	354	95	94	32	—	199	186	385	357
28	West Calder	20,979	1,522	1,499	54	3	4,095	3,621	7,716	3,724	1,528	1,511	94	1	4,405	3,687	8,092	3,643

TABLE VI.—*continued* (Population of Civil Parishes).

No.	Civil Parishes.	Area in Acres.	1911. Separate Families.	1911. Houses. Inhabited.	1911. Houses. Uninhabited.	1911. Houses. Building.	1911. Population. Males.	1911. Population. Females.	1911. Population. Total.	1911. Rooms with one or more Windows.	1901. Separate Families.	1901. Houses. Inhabited.	1901. Houses. Uninhabited.	1901. Houses. Building.	1901. Population. Males.	1901. Population. Females.	1901. Population. Total.	1901. Rooms with one or more Windows.
	ELGIN.																	
	Total . . .	**304,931**	**10,097**	**9,793**	**737**	**39**	**20,493**	**22,934**	**43,427**	**43,841**	**10,271**	**9,304**	**592**	**73**	**21,101**	**23,699**	**44,800**	**42,376**
1	Alves . . .	9,403	223	222	9	—	540	569	1,109	898	197	193	15	—	523	502	1,025	794
2	Bellie . . .	12,778	490	476	36	2	957	1,073	2,030	2,295	497	482	22	—	978	1,124	2,102	2,169
3	Birnie . . .	6,788	76	76	3	—	175	188	363	354	76	73	4	1	170	186	356	327
4	Cromdale . .	63,386	705	699	91	5	1,382	1,505	2,887	3,614	794	654	55	7	1,535	1,694	3,229	3,216
5	Dallas . . .	22,928	149	146	7	2	338	318	656	705	156	152	19	2	393	345	738	731
6	Drainie . .	6,948	1,025	990	82	2	2,312	2,388	4,700	4,082	930	911	64	9	2,098	2,282	4,380	3,494
7	Duffus . .	9,565	935	850	37	7	1,948	2,057	4,005	3,177	919	764	27	7	1,964	2,101	4,065	3,022
8	Dyke and Moy .	13,719	239	238	13	1	513	507	1,020	1,111	262	251	13	2	493	556	1,049	1,176
9	Edinkillie . .	34,846	198	197	28	—	436	396	832	930	212	202	21	—	431	438	869	930
10	Elgin . . .	19,159	2,386	2,307	84	7	4,626	5,749	10,375	10,752	2,338	2,018	111	16	4,561	5,716	10,277	10,088
11	Forres . . .	5,469	1,240	1,187	87	6	2,221	2,711	4,932	5,090	1,311	1,112	42	8	2,430	2,811	5,241	5,177
12	Kinloss . .	5,199	227	225	61	2	389	462	851	991	244	240	53	2	425	504	929	1,008
13	Knockando . .	28,128	354	353	51	—	747	741	1,488	1,721	378	370	38	2	865	891	1,756	1,670
14	New Spynie .	5,859	409	407	13	—	888	1,013	1,901	1,622	427	393	11	1	945	965	1,910	1,710
15	Rafford . .	12,458	195	193	24	2	445	450	895	912	193	184	17	9	471	463	934	908
16	Rothes . .	19,841	465	450	56	—	961	1,055	2,016	2,013	515	500	32	4	1,138	1,223	2,361	2,175
17	St Andrews-Lhanbryde . .	9,189	271	271	14	2	584	599	1,183	1,227	267	265	6	—	602	641	1,243	1,252
18	Speymouth . .	6,776	125	125	6	—	296	299	595	546	127	126	5	—	288	331	619	595
19	Urquhart . .	12,492	385	381	35	1	735	854	1,589	1,801	428	414	37	3	791	926	1,717	1,934
	FIFE.																	
	Total . . .	**322,844**	**60,046**	**58,781**	**4,305**	**478**	**132,133**	**135,606**	**267,739**	**186,392**	**50,012**	**48,241**	**3,868**	**585**	**105,124**	**113,716**	**218,840**	**158,308**
	Abbotshall (Merged in Kirkcaldy and Dysart, 1901) .	—	—	—	—	—	—	—	—	—	1,792	1,754	118	11	3,673	4,060	7,733	4,928
1	Abdie . . .	4,835	180	178	49	1	300	347	647	646	191	191	34	—	289	375	664	651
2	Aberdour . .	5,805	529	515	114	6	999	1,148	2,147	1,923	490	483	113	4	938	1,059	1,997	1,662
3	Anstruther-Easter	28	247	225	6	—	452	539	991	914	260	227	7	1	471	553	1,024	971
		a	*b*	*c*	*d*	*e*	*f*	*g*	*h*	*i*	*j*	*k*	*l*	*m*	*n*	*o*	*p*	*q*

TABLE VI.—*continued.*

		a	b	c	d	e	f	g	h	i	j	k	l	m	n	o	p	q
4	Anstruther-Wester	1,034	169	164	18	—	283	346	629	666	148	145	20	—	260	314	574	616
5	Auchterderran .	7,874	3,382	3,303	142	6	9,455	8,092	17,547	7,761	1,708	1,679	43	30	4,601	4,025	8,626	3,964
6	Auchtermuchty .	3,531	527	519	62	1	814	1,079	1,893	1,813	519	512	74	1	823	1,061	1,884	1,953
7	Auchtertool . .	2,733	161	157	8	—	439	342	781	469	167	163	13	5	385	357	742	464
8	Ballingry . .	3,909	1,639	1,571	38	17	5,021	4,193	9,214	3,679	759	740	25	25	2,243	1,913	4,156	1,708
9	Balmerino . .	3,433	169	169	47	2	274	294	568	580	169	168	42	1	277	299	576	597
10	Beath . . .	6,343	4,724	4,638	93	21	13,017	11,334	24,351	10,465	2,975	2,880	51	126	8,474	7,338	15,812	6,572
11	Burntisland . .	2,583	1,268	1,208	217	10	2,703	2,602	5,305	4,677	1,333	1,207	148	15	2,909	2,690	5,599	4,401
12	Cameron . .	9,324	187	187	28	2	441	344	785	678	186	186	43	—	402	336	738	648
13	Carnbee . .	8,698	214	212	24	—	424	419	843	759	222	220	22	—	462	448	910	779
14	Carnock . .	3,493	304	294	88	2	697	618	1,315	879	311	302	32	—	699	650	1,349	866
15	Ceres . . .	10,063	424	422	102	—	699	768	1,467	1,420	443	429	73	2	746	799	1,545	1,425
16	Collessie . .	8,782	557	546	31	2	1,070	1,145	2,215	1,822	557	512	50	3	1,027	1,134	2,161	1,725
17	Crail . . .	6,348	448	432	94	2	743	849	1,592	1,852	427	409	69	9	747	858	1,605	1,748
18	Creich . . .	2,338	91	90	3	—	140	169	309	299	82	82	8	—	130	167	297	293
19	Culross . .	7,591	356	343	42	25	753	746	1,499	1,269	294	281	49	2	531	589	1,120	1,176
20	Cults . . .	2,811	154	154	16	—	317	300	617	564	171	159	20	1	303	325	628	610
21	Cupar . . .	5,713	1,616	1,594	107	9	2,923	3,813	6,736	6,455	1,607	1,574	90	14	2,876	3,892	6,768	6,402
22	Dairsie . .	2,550	140	139	6	—	219	284	503	490	136	136	9	—	205	259	464	471
23	Dalgetty . .	3,341	261	254	12	—	620	586	1,206	751	246	244	30	2	591	542	1,133	777
24	Dunbog . .	3,471	66	66	10	—	144	157	301	237	66	61	12	—	123	163	286	253
25	Dunfermline .	21,042	8,216	8,118	333	119	16,957	18,774	35,731	23,667	7,063	6,990	287	56	14,641	17,056	31,697	20,058
26	Dunino . .	2,966	67	67	6	—	140	152	292	239	64	63	11	—	130	142	272	206
	Dysart (Merged in Kirkcaldy and Dysart, 1901) .	—	—	—	—	—	—	—	—	—	3,714	3,591	103	78	7,588	8,454	16,042	10,114
27	Elie . . .	1,990	333	326	184	4	462	685	1,147	1,891	305	296	157	5	480	662	1,142	1,731
28	Falkland . .	8,179	646	640	87	2	975	1,381	2,356	2,117	635	616	106	4	895	1,336	2,231	2,038
29	Ferry-Port-on-Craig	2,804	840	840	56	12	1,449	1,951	3,400	3,019	826	777	57	2	1,493	1,952	3,445	2,886
30	Flisk . . .	2,697	51	50	17	2	119	113	232	168	53	53	17	—	118	114	232	189
31	Forgan* . .	5,203	1,036	1,005	79	—	2,263*	2,508	4,771*	5,876	967	950	62	2	2,178	2,542	4,720	5,542
32	Inverkeithing .	4,027	1,176	1,113	79	11	3,665	2,609	6,274	3,693	779	748	164	6	1,712	1,756	3,468	2,599
33	Kemback . .	2,586	143	138	32	—	236	296	532	508	122	122	45	—	175	237	412	439
34	Kennoway . .	3,943	434	413	36	2	837	884	1,721	1,351	375	363	50	—	721	784	1,505	1,235
35	Kettle . . .	7,589	448	445	80	2	821	894	1,715	1,477	471	466	45	3	795	964	1,759	1,501
36	Kilconquhar .	6,633	391	383	65	2	754	737	1,491	1,509	399	380	55	1	743	774	1,517	1,457

* Including 246 Men of the Royal Navy and a population of 381 Males enumerated on the Training Ship "Mars."

TABLE VI.—*continued* (Population of Civil Parishes).

No.	Civil Parishes.	Area in Acres.	1911. Separate Families.	1911. Houses. Inhabited.	1911. Houses. Uninhabited.	1911. Houses. Building.	1911. Population. Males.	1911. Population. Females.	1911. Population. Total.	1911. Rooms with one or more Windows.	1901. Separate Families.	1901. Houses. Inhabited.	1901. Houses. Uninhabited.	1901. Houses. Building.	1901. Population. Males.	1901. Population. Females.	1901. Population. Total.	1901. Rooms with one or more Windows.
37	Kilmany . .	5,340	120	120	22	1	235	241	476	474	121	119	23	—	239	263	502	450
38	Kilrenny . .	3,773	752	746	50	4	1,428	1,551	2,979	1,950	745	725	72	6	1,419	1,531	2,950	1,773
	Kinghorn . .	—	—	—	—	—	—	—	—	—	786	773	177	2	1,615	1,785	3,400	2,523
39	Kinghorn (*1901*) .	5,333	543	540	198	—	1,074	1,221	2,295	1,920	—	—	—	—	*1,099*	*1,212*	*2,311*	—
40	Kinglassie . .	8,415	385	385	20	16	987	957	1,944	1,166	311	310	13	—	746	732	1,478	975
41	Kingsbarns . .	3,870	163	163	26	—	276	362	638	587	171	163	31	—	323	329	652	656
	Kirkcaldy (Merged in Kirkcaldy and Dysart, 1901) .	—	—	—	—	—	—	—	—	—	3,257	3,082	124	41	6,716	7,459	14,175	11,059
42	Kirkcaldy & Dysart (*erected in 1901*) .	9,575	10,420	10,239	516	80	21,673	23,737	45,410	30,994	—	—	—	—	*18,493*	*20,546*	*39,039*	—
43	Largo . . .	7,371	612	600	207	8	1,055	1,219	2,274	2,494	542	518	197	5	932	1,114	2,046	2,083
44	Leslie . . .	4,944	957	951	36	3	1,696	2,173	3,869	2,787	920	914	57	1	1,797	2,163	3,960	2,706
45	Leuchars . .	13,409	613	610	46	2	1,264	1,341	2,605	1,948	584	579	49	2	1,196	1,303	2,499	1,798
46	Logie . . .	3,603	83	83	9	—	163	178	341	306	70	70	20	—	141	144	285	260
47	Markinch . .	9,694	1,850	1,789	95	15	4,102	3,956	8,058	5,561	1,483	1,461	64	10	3,398	3,405	6,803	4,764
48	Monimail . .	6,548	181	181	22	1	329	365	694	752	178	174	34	—	356	364	720	752
49	Moonzie . .	1,258	32	32	2	—	66	80	146	125	31	31	5	—	74	64	138	137
50	Newburgh . .	1,999	493	487	121	2	907	991	1,898	1,686	495	472	80	2	829	951	1,780	1,599
51	Newburn . .	3,046	81	81	12	—	138	145	283	293	78	78	13	—	128	168	296	319
52	Pittenweem . .	666	461	454	37	—	908	1,014	1,922	1,537	463	434	43	3	894	1,017	1,911	1,480
53	St Andrews and St Leonards . .	12,570	2,357	2,233	119	6	3,933	5,768	9,701	11,013	2,254	2,027	172	19	3,902	5,508	9,410	10,272
54	St Monance (or Abercrombie) .	1,205	529	524	35	3	1,020	1,000	2,020	1,281	482	315	10	—	997	1,010	2,007	1,033
55	Saline . .	8,757	257	257	31	—	593	578	1,171	843	220	217	28	1	525	487	1,012	777
56	Scoonie . .	4,107	1,698	1,663	52	24	3,708	3,766	7,474	5,694	1,432	1,375	62	8	3,150	3,192	6,342	4,887
57	Strathmiglo . .	9,162	473	466	26	3	754	972	1,726	1,539	449	445	48	—	699	919	1,618	1,481
58	Torryburn . .	3,410	325	319	18	6	807	690	1,497	1,117	254	250	27	—	557	573	1,130	975
59	Tulliallan . .	3,685	517	513	98	—	1,028	1,063	2,091	1,875	508	502	92	1	823	1,039	1,862	1,783
60	Wemyss . .	4,814	4,550	4,427	96	42	12,364	10,740	23,104	11,867	3,146	3,048	73	75	7,814	7,217	15,031	8,111
		a	*b*	*c*	*d*	*e*	*f*	*g*	*h*	*i*	*j*	*k*	*l*	*m*	*n*	*o*	*p*	*q*

TABLE VI.—*continued.*

	FORFAR.	a	b	c	d	e	f	g	h	i	j	k	l	m	n	o	p	q
	Total (inclusive of Dundee City)	**559,037**	**68,054**	**67,062**	**5,015**	**152**	**126,638**	**154,779**	**281,417**	**197,669**	**66,775**	**65,205**	**4,095**	**401**	**127,695**	**156,387**	**284,082**	**192,466**
	Total (exclusive of Dundee City)	**554,211**	**28,885**	**28,425**	**2,583**	**60**	**53,397**	**63,016**	**116,413**	**99,842**	**29,336**	**28,376**	**2,302**	**120**	**56,647**	**66,262**	**122,909**	**100,352**
											—	—	—	—	*55,711*	*65,389*	*121,100*	—
1	Aberlemno	8,918	180	177	22	—	374	354	728	693	198	189	28	—	421	383	804	701
2	Airlie	8,923	163	163	8	—	353	370	723	665	162	160	16	—	354	344	698	632
3	Arbirlot	6,748	188	181	7	—	438	402	840	694	179	170	13	—	422	378	800	616
4	Arbroath and St Vigeans	12,763	5,745	5,683	498	3	10,063	12,667	22,730	17,226	6,096	6,045	393	27	10,914	13,763	24,677	18,301
5	Auchterhouse	6,185	135	133	21	—	307	322	629	548	123	122	25	1	269	278	547	483
6	Barry	5,286	1,250	1,223	94	1	2,228	2,705	4,933	4,823	1,132	1,125	103	10	2,081	2,571	4,652	4,314
7	Brechin	13,880	2,527	2,508	182	1	4,285	5,551	9,836	7,688	2,588	2,526	185	11	4,570	5,874	10,444	7,490
8	Careston	2,117	44	43	3	—	100	113	213	190	44	44	1	—	109	112	221	186
9	Carmyllie	7,533	207	206	35	—	445	402	847	645	236	232	25	—	547	516	1,063	710
10	Cortachy and Clova	62,929	140	139	42	—	239	240	479	587	148	145	32	—	278	291	569	678
11	Craig	4,329	518	478	51	2	918	965	1,883	1,209	472	472	54	—	1,018	1,001	2,019	1,145
12	Dun	4,391	122	114	2	—	262	236	498	444	115	113	9	—	269	257	526	482
	Dundee Combination — *Within City of Dundee*	*10,732*	—	—	—	—	—	—	—	—	37,029	36,428	1,772	250	70,229	89,106	159,335	90,524
	Dundee Combination — *Outwith City of Dundee*		—	—	—	—	—	—	—	—	815	808	70	1	1,805	2,486	4,291	4,513
13	Dundee Combination (*1901*) — *Within City of Dundee*	3,959	38,108	37,591	2,393	67	71,110	89,254	160,364	93,520	—	—	—	—	*70,326*	*89,224*	*159,550*	—
	Dundee Combination (*1901*) — *Outwith City of Dundee*	1,356	510	504	22	4	890	1,415	2,305	3,096	—	—	—	—	*855*	*1,387*	*2,242*	—
14	Dunnichen	4,091	318	316	60	—	519	579	1,098	1,066	321	316	59	—	552	580	1,132	1,028
15	Eassie and Nevay	5,052	115	115	6	—	250	236	486	405	115	113	17	—	253	221	474	402
16	Edzell	18,967	232	227	38	1	429	449	878	1,118	205	203	16	1	395	427	822	958
17	Farnell	5,662	128	128	7	—	250	256	506	561	126	122	7	—	264	272	536	548
18	Fern	8,797	73	71	4	—	167	141	308	301	73	73	3	—	160	162	322	305
19	Forfar	8,430	3,094	3,080	171	6	5,386	6,868	12,254	8,469	3,157	3,101	236	18	5,639	7,240	12,879	8,405
20	Fowlis-Easter	2,823	58	58	—	—	119	130	249	191	58	56	1	—	118	136	254	189
21	Glamis	14,265	306	306	70	—	583	576	1,159	1,123	343	338	55	—	685	666	1,351	1,230

TABLE VI.—*continued* (Population of Civil Parishes).

No.	Civil Parishes.	Area in Acres.	1911. Separate Families.	1911. Houses. Inhabited.	1911. Houses. Unin-habited.	1911. Houses. Building.	1911. Population. Males.	1911. Population. Females.	1911. Population. Total.	1911. Rooms with one or more Windows.	1901. Separate Families.	1901. Houses. Inhabited.	1901. Houses. Unin-habited.	1901. Houses. Building.	1901. Population. Males.	1901. Population. Females.	1901. Population. Total.	1901. Rooms with one or more Windows.
22	Glenisla . .	41,203	155	154	46	—	291	269	560	671	155	155	25	—	343	326	669	701
23	Guthrie . .	2,809	64	62	3	—	143	114	257	218	60	60	9	—	134	130	264	233
24	Inverarity . .	11,070	199	197	20	—	474	387	861	788	186	186	18	1	450	373	823	750
25	Inverkeillor . .	10,252	324	323	41	—	696	681	1,377	1,165	326	326	32	4	713	684	1,397	1,313
26	Kettins . .	7,461	173	172	6	—	343	346	689	678	157	157	18	—	353	351	704	661
27	Kingoldrum .	9,620	82	82	16	—	181	168	349	314	88	87	11	1	192	163	355	355
28	Kinnell . .	6,968	135	134	14	—	294	295	589	463	137	137	29	1	298	276	574	434
29	Kinnettles . .	3,143	86	86	14	—	165	145	310	355	84	82	11	1	160	163	323	353
30	Kirkden . .	5,406	340	340	44	3	655	682	1,337	1,160	372	372	36	2	740	751	1,491	1,297
31	Kirriemuir . .	15,000	1,445	1,369	125	5	2,393	2,998	5,391	4,683	1,531	1,339	93	6	2,653	3,249	5,902	4,678
32	Lethnot and Navar	26,487	53	52	7	—	108	97	205	234	55	54	6	—	125	113	238	228
33	Liff and Benvie . (*erected in 1901*)	5,549	331	324	53	—	904	1,019	1,923	1,502	—	—	—	—	*853*	*981*	*1,834*	—
34	Lintrathen . .	22,402	127	125	17	—	328	241	569	473	125	125	19	—	303	256	559	457
35	Lochlee . .	58,382	90	88	10	—	149	146	295	395	77	76	18	1	156	170	326	357
36	Logie-Pert . .	5,739	223	217	25	—	466	536	1,002	707	232	228	13	—	446	536	982	732
37	Lunan . .	2,857	68	68	13	—	170	142	312	229	73	72	6	—	171	131	302	241
38	Lundie . .	4,185	73	70	3	—	140	116	256	250	69	69	2	2	141	127	268	267
	Mains & Strathmartine — *Within City of Dundee*	*6,301*	—	—	—	—	—	—	—	—	410	401	21	31	819	1,019	1,838	1,590
	Mains & Strathmartine — *Outwith City of Dundee*		—	—	—	—	—	—	—	—	758	742	78	1	1,873	1,775	3,648	2,865
39	Mains & Strathmartine — *Within City of Dundee*	876	1,061	1,046	39	25	2,131	2,509	4,640	4,307	—	—	—	—	*1,658*	*1,774*	*3,432*	—
	Mains & Strathmartine — *Outwith City of Dundee*	5,390	415	414	26	2	1,049	1,048	2,097	1,465	—	—	—	—	*1,034*	*1,020*	*2,054*	—
40	Marytown . .	2,293	55	55	4	—	150	112	262	217	57	56	5	—	142	136	278	204
41	Menmuir . .	10,695	158	153	9	—	338	289	627	558	144	144	8	—	380	324	704	604
42	Monifieth . .	5,952	3,134	3,084	133	11	5,810	7,335	13,145	12,670	2,654	2,617	256	14	5,285	6,387	11,672	11,005
		a	*b*	*c*	*d*	*e*	*f*	*g*	*h*	*i*	*j*	*k*	*l*	*m*	*n*	*o*	*p*	*q*

TABLE VI.—*continued.*

		a	*b*	*c*	*d*	*e*	*f*	*g*	*h*	*i*	*j*	*k*	*l*	*m*	*n*	*o*	*p*	*q*
43	Monikie . .	8,869	276	269	24	1	616	568	1,184	959	291	284	11	1	684	615	1,299	988
44	Montrose . .	4,232	3,171	3,106	399	12	5,643	7,026	12,669	11,332	3,392	2,932	75	7	6,247	7,780	14,027	11,822
45	Murroes . .	6,088	207	199	17	—	488	410	898	680	212	209	10	—	572	469	1,041	680
46	Newtyle . .	5,195	221	215	30	6	409	431	840	852	199	198	35	1	384	434	818	791
47	Oathlaw . .	5,273	84	84	4	—	173	151	324	335	87	87	4	—	183	182	365	330
48	Panbride . .	6,104	465	454	49	1	799	1,007	1,806	2,124	435	435	51	5	855	1,030	1,885	2,085
49	Rescobie . .	6,559	132	132	18	—	285	241	526	500	139	139	10	1	312	282	594	530
50	Ruthven . .	2,050	47	47	1	1	88	84	172	216	45	45	4	—	92	77	169	220
51	Stracathro . .	5,237	107	107	11	—	213	185	398	450	102	102	13	1	232	198	430	423
52	Tannadice . .	21,316	248	248	36	—	537	476	1,013	951	244	244	36	1	596	510	1,106	966
53	Tealing . .	6,980	144	142	22	—	294	294	588	506	144	144	12	—	309	306	615	466
	HADDINGTON.																	
	Total . . .	**170,971**	**9,715**	**9,416**	**1,050**	**53**	**21,463**	**21,791**	**43,254**	**36,313**	**8,734**	**8,398**	**1,086**	**94**	**18,839**	**19,826**	**38,665**	**32,999**
1	Aberlady . .	4,333	238	227	51	2	463	500	963	989	237	218	34	4	480	470	950	987
2	Athelstaneford .	5,061	155	155	23	—	348	318	666	498	158	156	21	—	295	340	635	519
3	Bolton . .	3,101	60	59	14	—	132	124	256	245	63	63	14	—	147	151	298	257
4	Dirleton . .	9,209	483	468	110	6	979	1,083	2,062	2,326	391	380	96	5	874	936	1,810	1,806
5	Dunbar . .	7,486	1,183	1,145	153	1	2,251	2,579	4,830	4,917	1,164	1,149	126	8	2,369	2,662	5,031	4,847
6	Garvald . .	13,407	134	134	28	1	266	245	511	434	138	133	29	—	324	304	628	438
7	Gladsmuir . .	7,034	320	309	20	—	743	690	1,433	937	315	313	27	—	766	715	1,481	949
8	Haddington . .	12,254	1,272	1,231	80	18	2,610	2,814	5,424	4,941	1,273	1,188	144	5	2,421	2,705	5,126	4,872
9	Humbie . .	8,772	146	145	25	1	341	338	679	578	156	153	25	—	350	370	720	610
10	Innerwick . .	13,142	173	167	27	—	313	363	676	525	175	175	17	—	356	426	782	551
11	Morham . .	2,086	44	44	8	—	95	104	199	214	44	44	8	—	92	109	201	212
12	North Berwick .	5,073	897	869	126	4	1,687	2,281	3,968	5,495	862	745	173	12	1,585	2,064	3,649	4,584
13	Oldhamstocks .	7,397	96	95	18	—	205	199	404	303	103	100	14	—	209	220	429	325
14	Ormiston . .	3,443	315	308	21	—	862	736	1,598	926	247	234	19	—	628	562	1,190	749
15	Pencaitland . .	5,056	288	282	30	—	673	600	1,273	955	254	254	25	—	558	554	1,112	849
16	Prestonkirk . .	7,076	418	405	33	4	787	847	1,634	1,578	394	391	54	—	781	892	1,673	1,571
17	Prestonpans .	1,299	911	878	39	7	2,480	2,242	4,722	2,498	708	687	39	32	1,689	1,693	3,382	2,189
18	Salton . .	3,640	92	91	9	—	223	163	386	358	90	87	19	—	226	205	431	393
19	Spott . . .	7,827	90	90	22	—	190	196	386	333	97	96	16	—	210	213	423	358
20	Stenton . .	7,530	120	117	26	—	230	231	461	450	120	118	16	—	243	268	511	467
21	Tranent . .	5,918	1,785	1,704	100	7	4,590	4,087	8,677	4,946	1,261	1,236	71	27	3,243	2,874	6,117	3,569

TABLE VI.—*continued* (Population of Civil Parishes).

No.	Civil Parishes.	Area in Acres.	1911. Separate Families.	1911. Houses. Inhabited.	1911. Houses. Uninhabited.	1911. Houses. Building.	1911. Population. Males.	1911. Population. Females.	1911. Population. Total.	1911. Rooms with one or more Windows.	1901. Separate Families.	1901. Houses. Inhabited.	1901. Houses. Uninhabited.	1901. Houses. Building.	1901. Population. Males.	1901. Population. Females.	1901. Population. Total.	1901. Rooms with one or more Windows.
22	Whitekirk and Tynninghame	6,333	184	184	37	—	361	415	776	639	191	190	31	—	394	441	835	677
23	Whittinghame	15,466	123	123	20	1	262	261	523	485	123	123	21	—	243	278	521	523
24	Yester	9,028	188	186	30	1	372	375	747	743	170	165	47	1	356	374	730	697
	INVERNESS.																	
	Total	**2,695,094**	**19,927**	**19,266**	**1,508**	**91**	**42,440**	**44,832**	**87,272**	**80,042**	**20,256**	**18,968**	**1,047**	**110**	**43,762**	**46,342**	**90,104**	**75,921**
	Mainland.																	
1	Abernethy	78,088	320	316	51	3	613	615	1,228	1,548	318	312	38	1	628	651	1,279	1,472
2	Alvie	86,593	149	148	33	—	303	287	590	905	127	124	25	5	269	264	533	726
3	Ardersier	3,826	224	193	9	3	1,290	623	1,913	1,189	207	168	5	1	1,021	573	1,594	771
4	Arisaig & Moidart	107,552	336	329	26	2	782	789	1,571	1,386	337	336	10	1	857	821	1,678	1,404
5	Boleskine and Abertarff	110,825	430	407	32	3	977	919	1,896	2,070	417	374	25	3	998	845	1,843	1,754
6	Croy & Dalcross (*part of—remainder in Nairn County*)	9,861	136	132	6	—	267	275	542	582	131	124	14	—	292	287	579	520
7	Daviot & Dunlichty	59,223	207	200	26	—	479	428	907	1,017	217	217	25	—	515	484	999	1,000
8	Dores	25,143	179	175	26	—	401	380	781	868	190	170	21	—	420	415	835	898
9	Duthil & Rothiemurchus	78,684	484	476	76	3	968	975	1,943	2,491	497	463	70	4	1,000	995	1,995	2,139
10	Glenelg	134,774	370	350	22	2	914	756	1,670	1,394	311	303	11	—	796	707	1,503	1,105
11	Inverness	28,438	5,874	5,680	315	13	12,118	13,834	25,952	24,262	6,193	5,588	261	45	12,755	14,291	27,046	24,362
12	Kilmallie	205,640	828	800	66	1	1,841	1,863	3,704	3,809	842	797	37	7	1,882	1,915	3,797	3,891
13	Kilmonivaig	267,233	387	379	54	—	858	842	1,700	1,956	425	389	44	—	1,103	949	2,052	2,038
14	Kilmorack	139,782	527	505	19	2	988	1,106	2,094	2,218	497	424	50	—	939	1,068	2,007	2,103
15	Kiltarlity and Convinth	64,947	403	395	29	3	936	920	1,856	1,913	432	414	28	2	919	1,000	1,919	1,855
16	Kingussie & Insh	114,381	593	557	150	8	1,157	1,307	2,464	3,216	499	487	58	8	1,037	1,157	2,194	2,588
17	Kirkhill	11,429	285	284	41	—	598	639	1,237	1,274	291	291	45	1	627	669	1,296	1,234
18	Laggan	151,916	187	180	35	—	397	357	754	1,114	209	197	21	—	364	374	738	1,140
		a	*b*	*c*	*d*	*e*	*f*	*g*	*h*	*i*	*j*	*k*	*l*	*m*	*n*	*o*	*p*	*q*

TABLE VI.—*continued.*

		a	b	c	d	e	f	g	h	i	j	k	l	m	n	o	p	q
19	Moy & Dalarossie .	105,968	170	169	34	2	345	343	688	975	180	173	16	1	374	387	761	1,027
20	Petty . . .	9,757	311	288	26	—	638	625	1,263	1,152	295	281	23	1	652	639	1,291	1,121
21	Urquhart and Glenmoriston .	122,708	484	467	64	4	802	873	1,675	2,150	519	486	50	3	856	972	1,828	2,303
	Insular.																	
22	Barra . . .	22,222	562	534	75	4	1,255	1,365	2,620	1,621	514	508	—	—	1,271	1,274	2,545	1,289
23	Bracadale . .	93,164	192	190	7	—	398	407	805	688	213	205	11	1	408	464	872	612
24	Duirinish . .	80,067	732	723	37	4	1,465	1,628	3,093	2,504	779	771	23	8	1,594	1,773	3,367	2,383
25	Harris . . .	123,752	1,202	1,091	47	18	2,545	2,904	5,449	3,528	1,104	1,062	19	8	2,437	2,834	5,271	2,889
26	Kilmuir . .	34,251	436	434	21	1	936	1,014	1,950	1,320	461	460	7	—	998	1,121	2,119	1,306
27	North Uist . .	75,513	791	781	27	3	1,772	1,905	3,677	2,429	818	780	20	2	1,864	2,027	3,891	2,311
28	Portree . .	56,915	553	541	43	3	1,132	1,299	2,431	2,071	614	502	22	2	1,275	1,506	2,781	2,157
29	Sleat . . .	41,553	337	333	26	—	669	704	1,373	1,319	393	386	7	2	825	840	1,665	1,187
30	Small Isles . .	37,748	97	94	12	—	208	188	396	417	101	93	5	—	281	214	495	344
31	Snizort . .	53,283	403	398	15	4	789	919	1,708	1,260	402	401	13	—	761	902	1,663	1,103
32	South Uist . .	90,093	1,214	1,200	21	3	2,671	2,712	5,383	3,598	1,202	1,190	23	2	2,689	2,827	5,516	3,220
33	Strath . . .	69,765	524	517	37	2	928	1,031	1,959	1,798	521	492	20	2	1,055	1,097	2,152	1,669
	KINCARDINE.																	
	Total (inclusive of Aberdeen City portion) . .	**244,482**	**9,366**	**9,222**	**689**	**28**	**19,760**	**21,248**	**41,008**	**35,230**	**9,037**	**8,743**	**728**	**34**	**20,079**	**20,844**	**40,923**	**33,172**
	Total (exclusive of Aberdeen City portion) . .	**244,032**	**7,053**	**6,923**	**609**	**21**	**14,344**	**15,236**	**29,580**	**28,934**	**7,097**	**6,863**	**646**	**28**	**15,603**	**15,934**	**31,537**	**28,195**
1	Aberdeen (*part of—remainder in Aberdeenshire*) .	450	2,313	2,299	80	7	5,416	6,012	11,428	6,296	1,940	1,880	82	6	4,476	4,910	9,386	4,977
2	Arbuthnott . .	9,584	147	147	13	—	362	312	674	575	146	145	22	—	376	322	698	556
3	Banchory-Devenick	7,737	343	339	41	—	758	742	1,500	1,286	336	332	37	—	856	870	1,726	1,263
4	Banchory-Ternan .	20,080	767	756	47	3	1,548	1,829	3,377	3,816	733	706	41	7	1,695	1,754	3,449	3,540
5	Benholm . .	4,892	327	321	41	—	600	676	1,276	1,132	342	330	39	—	678	748	1,426	1,128
6	Bervie . .	2,331	560	557	33	—	1,074	1,317	2,391	1,695	584	581	35	1	1,126	1,397	2,523	1,661
7	Dunnottar . .	7,781	560	559	66	—	1,124	1,131	2,255	1,828	565	562	22	3	1,310	1,223	2,533	1,605
8	Durris . .	15,315	168	166	13	—	473	399	872	820	170	164	9	—	460	424	884	770
9	Fettercairn . .	14,846	324	317	26	3	657	644	1,301	1,267	308	296	33	2	692	698	1,390	1,331
10	Fetteresso . .	27,247	1,235	1,187	120	8	2,266	2,695	4,961	6,121	1,278	1,166	169	5	2,533	2,876	5,409	5,802
11	Fordoun . .	26,859	444	432	39	1	849	868	1,717	1,818	452	448	37	1	911	898	1,809	1,888
12	Garvock . .	7,975	83	83	8	—	205	166	371	353	80	78	12	—	210	158	368	354

TABLE VI.—*continued* (Population of Civil Parishes).

No.	Civil Parishes.	Area in Acres.	1911. Separate Families.	1911. Houses. Inhabited.	1911. Houses. Unin-habited.	1911. Houses. Building.	1911. Population. Males.	1911. Population. Females.	1911. Population. Total.	1911. Rooms with one or more Windows.	1901. Separate Families.	1901. Houses. Inhabited.	1901. Houses. Unin-habited.	1901. Houses. Building.	1901. Population. Males.	1901. Population. Females.	1901. Population. Total.	1901. Rooms with one or more Windows.
13	Glenbervie	15,056	179	177	16	1	400	379	779	722	187	182	9	—	463	407	870	771
14	Kinneff and Catterline	7,130	197	194	9	—	425	410	835	714	197	192	21	—	489	410	899	726
15	Laurencekirk	5,613	511	510	15	1	894	1,027	1,921	2,023	526	512	31	—	910	1,101	2,011	2,004
16	Maryculter	7,842	145	145	21	—	469	392	861	783	163	160	19	1	537	414	951	882
17	Marykirk	9,854	288	278	40	3	584	583	1,167	1,010	292	289	42	—	629	580	1,209	1,103
18	Nigg	3,979	329	310	28	1	783	790	1,573	1,175	307	293	19	8	773	755	1,528	1,007
19	St Cyrus	8,227	321	320	31	—	606	616	1,222	1,192	306	304	41	—	624	604	1,228	1,154
20	Strachan	41,684	125	125	2	—	267	260	527	604	125	123	8	—	331	295	626	650
	KINROSS.																	
	Total	**52,410**	**1,875**	**1,848**	**244**	**13**	**3,617**	**3,910**	**7,527**	**7,267**	**1,772**	**1,752**	**172**	**20**	**3,342**	**3,639**	**6,981**	**6,759**
1	Cleish	6,403	124	122	18	—	275	271	546	440	132	132	9	—	317	314	631	482
2	Fossoway	15,796	262	261	50	7	518	541	1,059	1,098	268	266	35	2	515	531	1,046	1,035
3	Kinross	7,252	775	757	50	5	1,492	1,602	3,094	2,896	651	644	40	6	1,246	1,409	2,655	2,517
4	Orwell	13,118	500	494	65	1	922	1,061	1,983	2,028	493	483	46	9	855	967	1,822	1,909
5	Portmoak	9,841	214	214	61	—	410	435	845	805	228	227	42	3	409	418	827	816
	KIRKCUDBRIGHT.																	
	Total	**575,832**	**9,055**	**8,911**	**671**	**30**	**18,069**	**20,298**	**38,367**	**42,013**	**8,961**	**8,576**	**764**	**34**	**18,753**	**20,630**	**39,383**	**41,731**
1	Anwoth	11,768	168	166	12	—	327	361	688	826	168	165	11	2	291	360	651	822
2	Balmaclellan	22,976	143	139	19	—	290	269	559	732	145	144	17	3	311	323	634	750
3	Balmaghie	21,059	190	188	28	1	363	407	770	968	191	189	23	—	370	432	802	1,009
4	Borgue	13,502	224	220	9	1	472	551	1,023	1,046	215	209	19	3	509	536	1,045	1,104
5	Buittle	11,446	184	184	15	—	395	430	825	879	181	173	11	—	421	458	879	916
6	Carsphairn	54,727	82	81	24	—	184	176	360	408	87	84	23	—	171	180	351	413
7	Colvend	18,157	274	266	66	3	555	588	1,143	1,494	264	256	60	—	551	620	1,171	1,411
8	Crossmichael	9,934	301	300	28	—	534	662	1,196	1,499	299	294	29	—	556	675	1,231	1,517
9	Dalry	34,503	193	181	27	—	400	407	807	935	190	187	29	2	386	440	826	972
		a	*b*	*c*	*d*	*e*	*f*	*g*	*h*	*i*	*j*	*k*	*l*	*m*	*n*	*o*	*p*	*q*

TABLE VI.—*continued.*

		a	b	c	d	e	f	g	h	i	j	k	l	m	n	o	p	q
10	Girthon	33,369	282	277	23	1	568	606	1,174	1,333	279	257	35	1	572	637	1,209	1,398
11	Kells	48,521	215	208	15	1	405	442	847	1,135	208	202	22	—	409	469	878	1,127
12	Kelton	11,208	889	872	28	1	1,772	1,974	3,746	4,268	845	824	54	1	1,737	1,997	3,734	4,199
13	Kirkbean	8,938	158	156	17	—	348	363	711	697	158	155	24	—	346	339	685	666
14	Kirkcudbright	12,346	760	740	21	1	1,456	1,660	3,116	3,510	790	710	36	2	1,574	1,735	3,309	3,694
15	Kirkgunzeon	11,929	107	105	7	—	257	240	497	424	101	101	6	—	257	270	527	415
16	Kirkmabreck	23,324	368	365	46	—	748	801	1,549	1,782	415	340	19	—	958	901	1,859	1,755
17	Kirkpatrick-Durham	18,249	232	227	37	2	427	487	914	1,167	237	234	43	—	448	511	959	1,188
18	Kirkpatrick-Irongray	13,655	145	145	10	—	293	301	594	672	146	146	16	—	313	388	701	731
19	Lochrutton	7,740	108	106	9	—	250	234	484	492	108	104	10	—	252	245	497	508
20	Minnigaff	87,916	300	299	24	1	601	601	1,202	1,409	310	298	16	1	668	641	1,309	1,428
21	New Abbey	13,177	182	177	23	—	368	374	742	841	196	192	17	1	492	465	957	913
22	Parton	15,813	138	135	12	—	291	302	593	818	133	132	14	—	295	318	613	813
23	Rerrick	20,005	298	297	42	1	613	680	1,293	1,553	313	300	43	1	641	715	1,356	1,560
24	Terregles	3,828	94	93	2	—	211	228	439	503	90	88	5	—	226	228	454	520
25	Tongland	9,660	165	160	7	—	357	394	751	757	148	145	20	1	335	358	693	750
26	Troqueer	12,125	1,625	1,612	34	13	3,071	3,979	7,050	6,468	1,509	1,473	77	13	2,956	3,643	6,599	5,901
27	Twynholm	10,528	168	168	7	—	381	377	758	833	156	149	10	—	354	364	718	726
28	Urr	15,429	1,062	1,044	79	4	2,132	2,404	4,536	4,564	1,079	1,025	75	3	2,354	2,382	4,736	4,525
	LANARK.																	
	Total (inclusive of Glasgow City portion)	**562,821**	**300,504**	**293,371**	**30,056**	**1163**	**721,369**	**725,665**	**1,447,034**	**758,404**	**277,256**	**266,671**	**11,862**	**3414**	**674,163**	**665,164**	**1,339,327**	**689,196**
	Total (exclusive of Glasgow City portion)	— **550,331**	— **132,615**	— **130,321**	— **9,154**	— **676**	— **340,087**	— **322,488**	— **662,575**	— **334,584**	**113,840** *110,917*	**111,257** *108,397*	**4,583** *4,490*	**1879** *1878*	**300,623** *293,654*	**276,995** *270,112*	**577,618** *563,766*	**281,564** *276,018*
1	Avondale	37,560	1,195	1,183	190	14	2,324	2,709	5,033	4,264	1,255	1,239	59	9	2,857	2,916	5,773	4,087
2	Biggar	7,282	523	511	65	2	847	1,084	1,931	2,149	488	477	53	2	876	1,021	1,897	1,901
3	Blantyre	3,956	3,255	3,186	163	8	8,848	7,973	16,821	6,832	2,704	2,653	30	25	7,627	6,518	14,145	5,674
4	Bothwell	13,595	10,485	10,310	436	81	28,997	25,894	54,891	25,261	8,454	8,312	200	111	24,698	21,207	45,905	21,192
5	Cadder	13,963	2,718	2,701	121	36	7,286	7,147	14,433	9,373	1,962	1,929	87	31	5,224	5,250	10,474	6,396
6	Cambuslang	5,146	4,776	4,720	216	15	12,416	12,448	24,864	13,766	3,820	3,733	92	112	10,470	9,741	20,211	10,121
7	Cambusnethan	16,556	6,747	6,684	341	36	17,584	16,328	33,912	15,577	5,538	5,450	130	91	15,027	13,366	28,393	12,439
8	Carluke	15,313	2,087	2,065	111	6	4,743	4,876	9,619	5,732	1,862	1,850	72	7	4,512	4,454	8,966	4,882
9	Carmichael	11,326	273	269	4	—	800	671	1,471	769	227	211	8	2	630	568	1,198	628

TABLE VI.—*continued* (Population of Civil Parishes).

No.	Civil Parishes.	Area in Acres.	1911. Separate Families.	1911. Houses. Inhabited.	1911. Houses. Uninhabited.	1911. Houses. Building.	1911. Population. Males.	1911. Population. Females.	1911. Population. Total.	1911. Rooms with one or more Windows.	1901. Separate Families.	1901. Houses. Inhabited.	1901. Houses. Uninhabited.	1901. Houses. Building.	1901. Population. Males.	1901. Population. Females.	1901. Population. Total.	1901. Rooms with one or more Windows.
10	Carmunnock	3,472	167	167	26	4	339	408	747	689	153	147	40	2	311	371	682	642
11	Carnwath	30,468	1,281	1,274	63	—	3,448	2,998	6,446	3,414	1,191	1,178	105	6	3,015	2,822	5,837	3,076
12	Carstairs	9,818	401	395	14	1	971	907	1,878	1,169	378	370	13	4	980	913	1,893	1,124
13	Cathcart (*Glasgow City portion—remainder in Renfrewshire*)	745	7,625	7,407	781	87	13,937	17,546	31,483	27,938	4,598	4,434	362	256	9,272	11,711	20,983	19,513
14	Covington and Thankerton	5,118	86	86	31	—	193	192	385	349	68	66	29	2	153	161	314	253
15	Crawford	65,485	402	385	63	—	774	746	1,520	1,419	380	362	54	5	838	776	1,614	1,276
16	Crawfordjohn	26,369	149	143	14	—	305	312	617	551	161	143	8	3	340	367	707	624
17	Culter	10,187	91	91	12	—	172	200	372	404	89	89	15	—	190	202	392	428
18	Dalserf	7,459	3,625	3,605	160	10	9,616	9,013	18,629	7,627	3,039	2,980	41	77	8,553	7,569	16,122	6,353
19	Dalziel	3,662	9,123	9,000	237	60	25,457	22,046	47,503	20,354	7,007	6,916	163	89	20,360	16,897	37,257	15,236
20	Dolphinton	3,577	48	47	13	—	116	129	245	196	49	49	3	—	128	122	250	207
21	Douglas	34,165	544	534	20	—	1,249	1,260	2,509	1,708	519	511	50	1	1,194	1,203	2,397	1,653
22	Dunsyre	10,778	35	34	5	—	93	82	175	144	36	36	7	—	105	95	200	149
23	East Kilbride	23,677	881	869	168	9	1,902	2,075	3,977	3,410	819	809	115	—	1,883	2,065	3,948	3,193
24	Eastwood (*Glasgow City portion—remainder in Renfrewshire*)	199	1,475	1,446	118	2	2,604	3,406	6,010	5,510	765	757	33	23	1,554	1,980	3,534	3,321
25	Glasgow — *Within City of Glasgow*	7,913	114,257	111,200	14,980	172	268,145	274,038	542,183	264,072	117,694	111,450	5,403	992	272,093	275,552	547,645	268,526
	Glasgow — *Outwith City of Glasgow*	698	6,851	6,797	592	38	18,220	17,156	35,376	18,408	4,449	4,383	302	163	12,719	11,251	23,970	12,853
26	Glassford	6,443	288	285	50	1	631	681	1,312	940	297	297	42	1	636	685	1,321	934
		a	*b*	*c*	*d*	*e*	*f*	*g*	*h*	*i*	*j*	*k*	*l*	*m*	*n*	*o*	*p*	*q*

TABLE VI.—*continued.*

		a	b	c	d	e	f	g	h	i	j	k	l	m	n	o	p	q
	Govan Combination — *Within City of Glasgow*	*3,486*	—	—	—	—	—	—	—	—	40,347	38,761	1,481	264	90,586	98,884	189,470	116,246
	Govan Combination — *Outwith City of Glasgow*	*3,226*	—	—	—	—	—	—	—	—	32,060	30,758	1,581	507	76,715	75,265	151,980	76,989
27	Govan Combination — *Within City of Glasgow*	3,594	44,520	42,985	5,023	226	96,566	108,157	204,723	126,277	*43,270*	*41,621*	*1,574*	*265*	*97,555*	*105,767*	*203,322*	*121,792*
	Govan Combination — *Outwith City of Glasgow*	3,118	33,873	32,677	3,757	146	79,435	79,413	158,848	83,484	*29,137*	*27,898*	*1,488*	*506*	*69,746*	*68,382*	*138,128*	*71,443*
28	Hamilton . .	13,129	8,825	8,690	186	21	24,503	21,916	46,419	21,518	7,497	7,385	142	105	21,705	18,667	40,372	18,540
29	Lanark . .	10,390	1,815	1,792	127	10	4,044	4,934	8,978	6,497	1,642	1,606	75	17	3,701	4,402	8,103	5,789
30	Lesmahagow .	41,311	2,425	2,393	117	32	6,074	5,916	11,990	6,760	2,152	2,102	126	8	5,684	5,270	10,954	6,018
31	Libberton . .	8,232	103	103	10	2	225	236	461	434	87	87	11	—	213	219	432	357
32	New Monkland .	19,822	7,470	7,456	538	54	19,569	18,547	38,116	17,444	7,156	7,105	393	82	19,200	17,586	36,786	15,869
33	Old Monkland .	11,007	11,667	11,557	632	60	32,561	28,465	61,026	26,733	10,105	9,953	238	152	28,646	24,602	53,248	22,555
34	Pettinain . .	3,898	52	52	3	—	136	125	261	202	49	49	5	—	149	122	271	186
35	Rutherglen — *Within City of Glasgow*	39	12	12	—	—	30	30	60	23	12	12	—	—	35	42	77	26
	Rutherglen — *Outwith City of Glasgow*	2,119	6,053	5,998	420	20	13,736	14,607	28,343	16,329	4,358	4,321	184	102	10,307	10,627	20,934	10,585
36	Shotts . . .	24,835	3,185	3,154	111	7	9,934	8,499	18,433	7,507	2,701	2,634	70	154	8,415	7,147	15,562	6,220
37	Stonehouse . .	6,245	796	791	74	3	1,871	1,817	3,688	1,941	757	746	11	2	1,860	1,805	3,665	1,910
38	Symington . .	3,515	116	113	28	—	202	218	420	366	105	98	8	5	168	220	388	300
39	Walston . .	4,366	53	53	11	—	121	134	255	204	63	63	5	—	132	151	283	237
40	Wandell and Lamington .	12,830	66	66	8	—	145	126	271	283	74	72	1	1	194	168	362	300
41	Wiston & Roberton	13,153	85	85	17	—	200	200	400	377	89	88	15	1	208	204	412	388
	LINLITHGOW.																	
	Total . . .	**76,861**	**15,370**	**15,122**	**591**	**124**	**42,727**	**37,428**	**80,155**	**40,695**	**12,805**	**12,359**	**471**	**156**	**35,223**	**30,485**	**65,708**	**32,985**
1	Abercorn . .	4,508	222	219	15	—	474	459	933	811	203	191	21	2	456	410	866	694
2	Bathgate . .	10,875	3,459	3,424	85	12	9,264	8,395	17,659	8,388	2,683	2,659	53	40	7,443	6,561	14,004	6,786
3	Borrowstounness & Carriden . .	5,939	2,729	2,700	111	4	7,323	6,711	14,034	7,060	2,221	2,140	108	22	6,033	5,440	11,473	5,500

TABLE VI.—*continued* (Population of Civil Parishes).

No.	Civil Parishes.	Area in Acres.	1911. Separate Families.	1911. Houses. Inhabited.	1911. Houses. Uninhabited.	1911. Houses. Building.	1911. Population. Males.	1911. Population. Females.	1911. Population. Total.	1911. Rooms with one or more Windows.	1901. Separate Families.	1901. Houses. Inhabited.	1901. Houses. Uninhabited.	1901. Houses. Building.	1901. Population. Males.	1901. Population. Females.	1901. Population. Total.	1901. Rooms with one or more Windows.
4	Dalmeny*	5,864	803	774	35	15	3,306*	1,833	5,139*	2,779	763	708	44	8	2,394	1,686	4,080	2,524
5	Ecclesmachan	4,066	125	122	16	—	711	738	1,449	1,068	129	122	5	1	366	315	681	412
6	Kirkliston (*part of—remainder in Edinburgh*)	5,729	890	885	30	2	2,415	2,052	4,467	2,485	662	613	8	8	1,669	1,500	3,169	1,780
7	Linlithgow	10,264	1,547	1,519	155	6	3,828	3,739	7,567	4,818	1,607	1,536	74	4	4,261	3,815	8,076	4,754
8	Livingstone	5,368	685	669	12	10	2,013	1,701	3,714	1,713	520	506	27	5	1,527	1,237	2,764	1,249
9	Torphichen	9,937	764	733	33	44	2,144	1,904	4,048	2,007	617	600	27	24	1,699	1,526	3,225	1,665
10	Uphall	4,529	2,495	2,453	57	24	6,709	6,057	12,766	5,770	2,028	1,961	26	22	5,690	4,845	10,535	4,515
11	Whitburn	9,782	1,651	1,624	42	7	4,540	3,839	8,379	3,796	1,372	1,323	78	20	3,685	3,150	6,835	3,106
	NAIRN.																	
	Total	**104,252**	**2,252**	**2,179**	**141**	**8**	**4,330**	**4,989**	**9,319**	**10,172**	**2,192**	**1,944**	**123**	**21**	**4,415**	**4,876**	**9,291**	**9,781**
1	Ardclach	37,953	166	166	22	1	413	346	759	809	170	168	25	—	398	374	772	822
2	Auldearn	14,282	309	302	16	2	642	606	1,248	1,304	295	290	21	1	665	627	1,292	1,291
3	Cawdor	34,757	201	200	17	1	410	437	847	894	207	202	13	1	467	458	925	1,007
4	Croy and Dalcross (*part of—remainder in Inverness-shire*)	8,114	134	132	11	—	298	261	559	565	127	126	7	—	288	282	570	545
5	Nairn	9,146	1,442	1,379	75	4	2,567	3,339	5,906	6,600	1,393	1,158	57	19	2,597	3,135	5,732	6,116
	ORKNEY.																	
	Total	**240,847**	**6,475**	**5,943**	**406**	**17**	**12,251**	**13,646**	**25,897**	**20,250**	**6,842**	**6,056**	**365**	**14**	**14,027**	**14,672**	**28,699**	**19,968**
1	Birsay and Harray	26,749	486	485	78	2	777	995	1,772	1,487	513	508	59	1	887	1,117	2,004	1,414
2	Cross and Burness	8,322	306	305	18	—	657	655	1,312	907	321	303	22	1	704	747	1,451	798
3	Eday	7,798	136	136	22	1	277	282	559	356	140	139	22	—	318	325	643	363
4	Evie and Rendall	14,741	244	243	18	1	442	513	955	749	272	271	24	1	501	583	1,084	756
5	Firth	8,126	170	163	13	—	331	362	693	519	172	170	16	—	322	378	700	529
6	Holm	8,457	187	185	12	1	357	406	763	618	189	177	8	—	393	425	818	625
		a	*b*	*c*	*d*	*e*	*f*	*g*	*h*	*i*	*j*	*k*	*l*	*m*	*n*	*o*	*p*	*q*

TABLE VI.—*continued.*

		a	b	c	d	e	f	g	h	i	j	k	l	m	n	o	p	q
7	Hoy and Graemsay	15,183	97	95	9	1	176	217	393	228	105	103	3	—	217	268	485	260
8	Kirkwall & St Ola	11,074	1,188	851	24	6	2,086	2,509	4,595	3,954	1,172	803	28	3	2,075	2,447	4,522	3,820
9	Lady . . .	5,361	156	156	9	1	318	335	653	489	163	157	15	—	353	365	718	497
10	Orphir . .	12,763	196	195	13	1	360	438	798	528	212	204	8	—	410	467	877	542
11	Papa-Westray .	2,039	69	69	1	—	125	133	258	172	67	67	6	—	154	141	295	179
12	Rousay, Egilshay, and Veira .	13,761	173	170	7	—	341	369	710	534	200	191	6	—	402	427	829	547
13	St Andrews and Deerness . .	12,831	313	308	19	—	663	677	1,340	1,016	324	322	6	—	717	762	1,479	955
14	Sandwick . .	11,828	246	243	15	1	480	506	986	726	255	255	14	—	506	565	1,071	761
15	Shapinshay . .	6,761	179	165	6	1	358	360	718	524	178	173	3	—	381	388	769	555
16	South Ronaldshay and Burray .	15,064	592	551	35	—	1,177	1,218	2,395	1,980	604	574	27	1	1,330	1,377	2,707	1,950
17	Stenness . .	7,764	132	132	12	1	228	289	517	442	135	133	9	1	259	311	570	428
18	Stromness . .	7,608	623	530	49	—	1,034	1,314	2,348	2,236	786	535	42	5	1,815	1,365	3,180	2,210
19	Stronsay . .	8,736	269	261	9	—	617	600	1,217	812	258	244	13	1	594	590	1,184	763
20	Walls and Flotta .	24,330	304	296	18	—	620	627	1,247	879	318	303	15	—	673	684	1,357	876
21	Westray . .	11,551	409	404	19	—	827	841	1,668	1,094	458	424	19	—	1,016	940	1,956	1,140
	PEEBLES.																	
	Total . . .	**222,240**	**3,680**	**3,556**	**323**	**18**	**7,066**	**8,192**	**15,258**	**13,789**	**3,427**	**3,222**	**437**	**21**	**7,129**	**7,937**	**15,066**	**12,936**
1	Broughton, Glenholm, & Kilbucho	19,797	169	167	29	—	325	343	668	720	164	160	23	—	479	383	862	661
2	Drumelzier . .	17,970	47	47	6	—	82	82	164	159	43	42	6	—	100	94	194	169
3	Eddlestone . .	18,474	134	130	19	1	289	300	589	533	116	116	21	3	275	260	535	477
4	Innerleithen .	23,994	975	961	34	7	1,862	2,286	4,148	3,173	865	829	147	4	1,627	2,032	3,659	2,788
5	Kirkurd . .	5,704	59	59	4	1	117	136	253	241	66	63	4	—	144	149	293	282
6	Lyne . . .	2,781	22	22	—	—	67	58	125	81	21	21	1	—	52	46	98	93
7	Manor . . .	16,628	62	62	17	—	129	132	261	240	48	48	12	—	127	130	257	204
8	Newlands . .	12,531	148	145	41	—	300	290	590	563	141	140	42	—	287	277	564	529
9	Peebles . .	16,603	1,479	1,391	57	8	2,753	3,359	6,112	5,629	1,371	1,226	77	10	2,622	3,188	5,810	5,225
10	Skirling . .	3,425	54	53	5	—	126	115	241	214	49	49	5	—	113	117	230	181
11	Stobo . . .	10,309	81	80	11	—	179	171	350	299	85	81	3	—	187	214	401	323
12	Traquair . .	18,489	136	135	20	—	278	281	559	578	133	133	17	—	294	324	618	611
13	Tweedsmuir . .	32,278	48	45	4	—	101	97	198	208	56	56	21	2	299	136	435	248
14	West Linton .	23,257	266	259	76	1	458	542	1,000	1,151	269	258	58	2	523	587	1,110	1,145

* Including 1,510 Men of the Royal Navy.

TABLE VI.—*continued* (Population of Civil Parishes).

No.	Civil Parishes.	Area in Acres.	1911. Separate Families.	1911. Houses. Inhabited.	1911. Houses. Uninhabited.	1911. Houses. Building.	1911. Population. Males.	1911. Population. Females.	1911. Population. Total.	1911. Rooms with one or more Windows.	1901. Separate Families.	1901. Houses. Inhabited.	1901. Houses. Uninhabited.	1901. Houses. Building.	1901. Population. Males.	1901. Population. Females.	1901. Population. Total.	1901. Rooms with one or more Windows.
	PERTH.																	
	Total	**1,595,802**	**30,447**	**29,719**	**2,942**	**116**	**58,364**	**65,978**	**124,342**	**127,282**	**29,220**	**28,106**	**2,583**	**230**	**58,060**	**65,223**	**123,283**	**122,483**
1	Aberdalgie	4,172	69	69	5	—	141	137	278	304	64	64	5	—	159	119	278	325
2	Aberfoyle	26,810	234	229	20	—	573	574	1,147	1,155	219	214	32	1	527	525	1,052	961
3	Abernethy	9,232	352	348	31	—	553	714	1,267	1,320	352	306	45	1	560	716	1,276	1,267
4	Abernyte	2,533	55	53	11	—	104	105	209	210	62	61	8	—	120	121	241	242
5	Alyth	23,296	765	753	87	11	1,353	1,584	2,937	2,887	747	734	124	5	1,390	1,635	3,025	2,824
6	Ardoch	20,715	217	217	56	—	458	405	863	939	210	210	37	—	488	428	916	962
7	Arngask	6,446	188	177	50	—	314	338	652	868	149	148	40	4	294	299	593	657
8	Auchterarder	11,166	837	821	65	5	1,380	1,795	3,175	2,954	819	658	63	5	1,401	1,758	3,159	2,790
9	Auchtergaven	13,056	562	561	37	2	1,029	1,138	2,167	2,049	518	501	86	5	927	1,091	2,018	1,934
10	Balquhidder	54,675	150	142	27	1	335	329	664	804	140	138	18	—	295	310	605	691
11	Bendochy	7,435	125	125	9	—	281	261	542	520	113	112	6	1	269	204	473	425
12	Blackford	20,991	345	337	37	1	695	679	1,374	1,332	359	345	26	1	787	752	1,539	1,391
13	Blair-Athol	187,926	395	384	101	1	811	769	1,580	1,941	392	373	75	4	873	849	1,722	1,858
14	Blairgowrie	15,870	1,198	1,153	135	5	1,918	2,401	4,319	4,747	1,217	1,136	87	10	1,929	2,535	4,464	4,575
15	Callander	51,186	550	517	41	1	999	1,216	2,215	3,131	522	481	47	10	975	1,196	2,171	3,004
16	Caputh	10,083	265	262	39	2	508	478	986	1,166	260	258	19	—	496	509	1,005	1,205
17	Cargill	10,216	367	363	39	3	705	706	1,411	1,354	364	358	28	—	691	720	1,411	1,385
18	Clunie	11,869	138	136	21	1	259	249	508	580	133	132	26	1	292	269	561	562
19	Collace	3,498	95	95	12	—	193	173	366	340	105	103	12	1	242	198	440	340
20	Comrie	62,303	480	463	95	1	818	927	1,745	2,281	487	466	57	3	1,069	999	2,068	2,182
21	Coupar-Angus	4,700	714	693	96	14	1,259	1,490	2,749	2,605	683	668	47	13	1,210	1,494	2,704	2,600
22	Crieff	11,965	1,455	1,398	115	5	2,597	3,492	6,089	6,877	1,353	1,301	73	13	2,506	3,200	5,706	6,594
23	Dron	4,342	56	54	7	—	124	132	256	211	49	49	6	—	110	122	232	228
24	Dull	56,149	625	573	50	1	1,111	1,250	2,361	2,733	652	582	35	4	1,122	1,283	2,405	2,702
25	Dunbarney	3,906	229	229	21	1	367	495	862	1,192	241	228	37	—	411	498	909	1,184
26	Dunblane & Lecropt	22,873	1,048	1,010	43	2	2,126	2,465	4,591	4,789	921	854	68	4	1,739	2,073	3,812	3,812
27	Dunkeld & Dowally	15,293	295	292	33	—	528	553	1,081	1,448	299	652	18	1	567	634	1,201	1,408
		a	*b*	*c*	*d*	*e*	*f*	*g*	*h*	*i*	*j*	*k*	*l*	*m*	*n*	*o*	*p*	*q*

TABLE VI.—*continued.*

		a	b	c	d	e	f	g	h	i	j	k	l	m	n	o	p	q
28	Dunning . .	14,878	318	313	60	—	542	603	1,145	1,260	319	315	79	4	527	614	1,141	1,225
29	Errol . . .	9,533	540	524	45	1	1,014	1,069	2,083	2,020	541	531	49	2	1,019	1,051	2,070	2,036
30	Findo-Gask . .	5,188	83	82	7	—	187	170	357	326	85	77	12	—	162	161	323	345
31	Forgandenny .	6,821	123	123	11	—	258	282	540	515	119	119	18	1	256	271	527	524
32	Forteviot . .	9,886	130	128	23	—	287	262	549	505	127	122	13	—	278	284	562	480
33	Fortingall . .	231,034	380	366	49	—	820	704	1,524	2,020	386	368	42	1	796	788	1,584	2,109
34	Fowlis-Wester .	28,736	251	245	27	—	502	505	1,007	1,019	246	239	20	1	507	493	1,000	1,055
35	Glendevon . .	11,097	39	39	6	—	64	84	148	209	35	34	6	—	62	85	147	221
36	Inchture . .	4,122	135	134	30	1	276	269	545	613	138	137	26	—	274	278	552	664
37	Kenmore . .	57,273	256	254	13	—	550	556	1,106	1,211	295	280	19	3	636	635	1,271	1,312
38	Killin . . .	116,176	322	311	35	2	732	680	1,412	1,470	324	300	45	1	722	701	1,423	1,463
39	Kilmadock . .	24,814	574	565	75	1	1,114	1,314	2,428	2,402	586	580	76	6	1,243	1,462	2,705	2,350
40	Kilspindie . .	6,257	132	127	14	—	269	229	498	492	120	120	30	—	315	253	568	458
41	Kincardine . .	10,207	276	274	46	—	568	582	1,150	1,168	288	275	32	2	639	670	1,309	1,186
42	Kinclaven . .	6,140	136	134	9	—	264	296	560	553	144	137	4	1	295	342	637	611
43	Kinfauns . .	3,885	129	126	18	—	300	271	571	594	134	133	14	—	346	265	611	607
44	Kinloch . .	4,000	46	44	8	—	100	100	200	242	45	45	12	—	97	96	193	266
45	Kinnaird . .	3,495	47	47	14	—	92	80	172	186	58	54	11	—	101	116	217	218
46	Kinnoull . .	3,331	850	836	64	3	1,565	2,255	3,820	4,570	848	833	38	5	1,587	2,208	3,795	4,677
47	Kirkmichael .	61,818	216	215	88	—	407	409	816	1,116	237	225	71	1	459	461	920	1,240
48	Lethendy . .	1,742	39	39	3	—	68	72	140	154	37	37	2	—	85	73	158	168
49	Little Dunkeld .	44,607	463	447	67	—	1,015	1,098	2,113	2,477	433	416	72	2	987	1,129	2,116	2,373
50	Logiealmond .	14,416	122	121	8	—	268	221	489	508	123	122	13	—	325	242	567	454
51	Logierait . .	30,671	392	381	42	2	800	818	1,618	1,983	399	394	35	—	829	847	1,676	1,972
52	Longforgan . .	8,526	484	474	36	3	958	1,039	1,997	1,776	463	454	48	1	915	971	1,886	1,737
53	Madderty . .	4,860	112	107	5	—	217	221	438	430	98	98	11	—	228	215	443	387
54	Meigle . .	3,984	175	172	8	2	389	421	810	759	152	150	20	1	346	377	723	692
55	Methven . .	10,848	432	422	49	2	943	904	1,847	1,785	431	427	37	—	800	899	1,699	1,752
56	Moneydie . .	4,562	59	59	4	—	133	104	237	243	55	55	1	—	130	121	251	238
57	Monzievaird and Strowan . .	31,718	131	131	21	1	258	250	508	628	122	119	32	—	288	300	588	673
58	Moulin . .	44,862	638	609	106	1	1,224	1,446	2,670	3,654	644	571	77	5	1,172	1,344	2,516	3,396
59	Muckart . .	4,932	143	142	22	—	252	283	535	629	121	121	23	—	212	263	475	603
60	Muthill . .	26,181	337	335	39	—	637	632	1,269	1,368	356	351	37	1	673	728	1,401	1,456
61	Perth . . .	2,653	7,152	6,998	349	30	14,172	16,498	30,670	25,801	6,548	6,482	183	91	13,957	15,836	29,793	24,387
62	Port of Menteith .	22,238	235	232	26	3	521	514	1,035	1,106	230	222	23	1	533	555	1,088	1,097
63	Rattray . .	4,534	596	585	79	1	920	1,240	2,160	2,078	636	579	57	1	1,073	1,389	2,462	2,145

TABLE VI.—*continued* (Population of Civil Parishes).

No.	Civil Parishes.	Area in Acres.	1911. Separate Families.	1911. Houses. Inhabited.	1911. Houses. Uninhabited.	1911. Houses. Building.	1911. Population. Males.	1911. Population. Females.	1911. Population. Total.	1911. Rooms with one or more Windows.	1901. Separate Families.	1901. Houses. Inhabited.	1901. Houses. Uninhabited.	1901. Houses. Building.	1901. Population. Males.	1901. Population. Females.	1901. Population. Total.	1901. Rooms with one or more Windows.
64	Redgorton . .	4,750	363	362	18	—	681	782	1,463	1,390	342	331	27	3	674	765	1,439	1,292
65	Rhynd . .	2,468	51	51	18	—	93	112	205	192	45	45	32	—	101	82	183	188
66	St Madoes . .	1,561	83	81	10	—	181	178	359	335	84	84	16	—	166	170	336	360
67	St Martins . .	7,017	218	218	18	—	422	398	820	887	216	214	31	—	437	413	850	831
68	Scone . . .	6,963	608	601	41	—	1,054	1,287	2,341	2,495	595	587	22	3	1,063	1,299	2,362	2,474
69	Tibbermore . .	7,131	631	622	28	6	1,288	1,506	2,794	2,456	400	393	24	5	898	1,045	1,943	1,665
70	Trinity-Gask .	5,691	84	84	9	—	198	162	360	344	84	84	4	—	198	183	381	354
71	Weem . . .	7,490	107	105	11	—	222	217	439	576	101	101	14	1	200	206	406	634
	RENFREW.																	
	Total (inclusive of Glasgow City portion) . .	**153,332**	**65,310**	**64,378**	**4,646**	**818**	**151,661**	**162,891**	**314,552**	**189,264**	**55,529**	**54,510**	**3,262**	**712**	**130,407**	**138,573**	**268,980**	**153,648**
	Total (exclusive of Glasgow City portion) . .	— **153,159**	— **65,303**	— **64,371**	— **4,645**	— **818**	— **151,639**	— **162,876**	— **314,515**	— **189,242**	**55,529** *55,522*	**54,510** *54,503*	**3,262** *3,261*	**712** *712*	**130,407** *130,392*	**138,573** *138,555*	**268,980** *268,947*	**153,648** *153,629*
1	Cathcart (*part of—remainder in Lanarkshire*) .	2,387	3,460	3,403	345	192	6,927	8,278	15,205	14,462	1,605	1,550	101	23	3,416	3,959	7,375	6,429
2	Eaglesham . .	15,794	285	283	229	1	549	589	1,138	942	259	259	148	—	499	576	1,075	904
3	Eastwood (*part of—remainder in Lanarkshire*) .	5,430	4,083	4,051	222	38	8,649	9,856	18,505	11,750	3,368	3,325	149	42	7,242	8,124	15,366	8,629
4	Erskine . .	7,520	387	383	27	11	829	883	1,712	1,802	324	318	32	—	710	809	1,519	1,614
5	Greenock . .	5,875	15,215	14,868	564	62	37,411	36,883	74,294	41,313	14,153	13,755	497	49	34,377	33,840	68,217	37,960
6	Houston & Killellan	7,558	473	470	19	4	995	1,092	2,087	1,605	457	447	43	—	977	1,064	2,041	1,511
7	Inchinnan . .	3,347	118	118	2	—	289	303	592	448	119	107	11	—	303	270	573	428
8	Inverkip . .	12,476	2,174	2,039	183	105	4,495	5,131	9,626	8,206	1,617	1,546	273	12	3,330	3,933	7,263	6,695
9	Kilbarchan . .	9,022	1,673	1,650	154	22	3,374	4,117	7,491	6,188	1,594	1,569	193	13	3,346	3,880	7,226	5,399
		a	*b*	*c*	*d*	*e*	*f*	*g*	*h*	*i*	*j*	*k*	*l*	*m*	*n*	*o*	*p*	*q*

TABLE VI.—*continued.*

		a	b	c	d	e	f	g	h	i	j	k	l	m	n	o	p	q
10	Kilmacolm	19,594	958	922	105	6	2,774	3,468	6,242	5,595	695	670	38	16	2,294	2,575	4,869	4,270
11	Lochwinnoch	19,459	936	932	91	3	2,034	2,220	4,254	3,047	898	895	101	11	2,186	2,216	4,402	2,892
12	Mearns	10,275	702	699	84	10	1,489	1,712	3,201	2,315	697	683	45	7	1,584	1,825	3,409	2,127
13	Neilston	12,491	3,186	3,177	170	14	7,210	8,004	15,214	8,106	2,832	2,803	95	125	6,714	7,002	13,716	6,787
	Paisley	—	—	—	—	—	—	—	—	—	20,503	20,305	1,272	210	47,131	52,768	99,899	51,644
14	Paisley — *Within City of Glasgow*	173	7	7	1	—	22	15	37	22	*7*	*7*	*1*	—	*15*	*18*	*33*	*19*
	Paisley — *Outwith City of Glasgow*	16,665	22,532	22,433	1,767	121	51,773	57,972	109,745	58,819	20,496	20,298	1,271	210	47,116	52,750	99,866	51,625
15	Port-Glasgow	1,018	3,406	3,335	119	166	9,147	8,628	17,775	8,258	3,370	3,246	68	25	8,633	8,255	16,888	7,920
16	Renfrew	4,248	5,715	5,608	564	63	13,694	13,740	27,434	16,386	3,038	3,032	196	179	7,665	7,477	15,142	8,439
	ROSS AND CROMARTY.																	
	Total	**1,977,248**	**17,055**	**16,118**	**949**	**89**	**38,763**	**38,601**	**77,364**	**60,339**	**17,539**	**16,049**	**841**	**118**	**36,253**	**40,197**	**76,450**	**58,786**
	Mainland.																	
1	Alness	44,060	236	229	21	2	433	465	898	1,002	247	210	28	2	461	495	956	945
2	Applecross	109,282	384	370	37	3	667	773	1,440	1,376	432	416	21	2	748	867	1,615	1,431
3	Avoch	8,016	404	302	20	—	893	889	1,782	1,239	407	297	13	—	963	889	1,852	1,219
4	Contin	197,465	311	299	25	1	555	607	1,162	1,659	326	306	27	2	600	710	1,310	1,673
5	Cromarty*	8,018	414	353	47	—	4,782*	855	5,637*	1,541	467	361	35	4	898	950	1,848	1,696
6	Dingwall	6,465	677	595	16	1	1,359	1,539	2,898	2,929	642	560	8	2	1,299	1,459	2,758	2,744
7	Edderton	22,129	130	129	9	1	270	275	545	659	136	136	11	—	287	290	577	580
8	Fearn	7,868	421	391	17	1	870	915	1,785	1,371	428	389	29	—	843	918	1,761	1,317
9	Fodderty	46,587	435	409	42	4	823	869	1,692	2,466	454	408	26	1	835	952	1,787	2,319
10	Gairloch	200,663	828	813	40	7	1,670	1,648	3,318	3,097	919	881	59	4	1,888	1,909	3,797	3,002
11	Glenshiel	57,323	87	84	15	—	171	168	339	334	94	94	10	1	169	174	343	316
12	Killearnan	7,735	201	196	17	2	388	394	782	743	235	226	17	—	468	465	933	861
13	Kilmuir-Easter	11,008	225	223	13	2	417	470	887	1,050	251	238	8	—	470	515	985	1,079
14	Kiltearn	27,929	292	291	22	2	524	614	1,138	1,291	304	263	16	4	622	636	1,258	1,285
15	Kincardine	153,041	299	287	49	—	599	599	1,198	1,296	301	294	22	1	599	666	1,265	1,296
16	Kintail	77,440	124	122	39	1	203	211	414	446	140	137	26	—	219	272	491	466
17	Knockbain	11,635	348	347	33	3	674	682	1,356	1,511	384	367	39	—	706	798	1,504	1,389
18	Lochalsh	49,591	468	460	27	—	785	976	1,761	1,949	476	446	37	6	853	977	1,830	1,782
19	Lochbroom	261,000	748	685	48	7	1,374	1,420	2,794	2,664	789	726	64	5	1,542	1,665	3,207	2,621
20	Lochcarron	85,051	323	321	24	1	517	591	1,108	1,326	371	367	13	—	690	752	1,442	1,297
21	Logie-Easter	10,018	170	166	17	—	346	354	700	682	192	182	12	3	391	428	819	770

* Including 3,999 Men of the Royal Navy.

TABLE VI.—*continued* (Population of Civil Parishes).

No.	Civil Parishes.	Area in Acres.	1911. Separate Families.	1911. Houses. Inhabited.	1911. Houses. Uninhabited.	1911. Houses. Building.	1911. Population. Males.	1911. Population. Females.	1911. Population. Total.	1911. Rooms with one or more Windows.	1901. Separate Families.	1901. Houses. Inhabited.	1901. Houses. Uninhabited.	1901. Houses. Building.	1901. Population. Males.	1901. Population. Females.	1901. Population. Total.	1901. Rooms with one or more Windows.
22	Nigg	7,832	194	186	26	1	406	421	827	701	230	216	19	5	436	456	892	813
23	Resolis (or Kirkmichael)	12,472	253	249	22	3	453	501	954	996	253	243	21	—	482	554	1,036	1,063
24	Rosemarkie	6,694	329	311	34	2	605	704	1,309	1,620	323	281	34	7	709	756	1,465	1,707
25	Rosskeen	33,734	877	820	50	5	1,573	1,789	3,362	3,357	888	763	47	10	1,643	1,817	3,460	3,291
26	Tain	16,843	646	581	41	2	1,151	1,356	2,507	2,936	752	615	31	4	1,247	1,509	2,756	3,045
27	Tarbat	6,820	317	306	35	1	593	631	1,224	1,046	360	330	34	—	627	731	1,358	1,139
28	Urquhart and Logie-Wester	13,603	501	487	21	2	974	1,032	2,006	2,004	541	502	31	8	976	1,126	2,102	1,997
29	Urray	72,513	505	502	23	1	956	982	1,938	1,946	506	447	10	—	1,041	1,053	2,094	1,924
	Insular.																	
30	Barvas	97,543	1,350	1,347	10	4	3,191	3,762	6,953	3,214	1,293	1,291	23	10	3,066	3,670	6,736	2,796
31	Lochs	114,601	997	992	8	—	2,313	2,437	4,750	2,447	977	971	5	2	2,241	2,492	4,733	2,249
32	Stornoway	63,160	2,675	2,391	83	16	6,104	7,334	13,438	7,249	2,530	2,212	48	19	6,045	6,938	12,983	6,864
33	Uig	129,109	886	874	18	14	2,124	2,338	4,462	2,192	891	874	17	16	2,189	2,308	4,497	1,810
	ROXBURGH.																	
	Total	**426,028**	**11,536**	**11,324**	**842**	**33**	**21,583**	**25,609**	**47,192**	**43,599**	**11,183**	**10,845**	**1,040**	**35**	**22,349**	**26,455**	**48,804**	**42,441**
1	Ancrum	10,302	241	241	30	2	460	508	968	944	238	236	43	1	455	518	973	959
2	Bedrule	3,922	40	40	5	—	88	100	188	136	39	39	8	—	94	112	206	137
3	Bowden	7,665	178	176	10	3	303	356	659	716	169	167	17	—	306	354	660	674
4	Castleton	67,909	478	476	30	2	969	965	1,934	1,751	450	446	33	4	925	947	1,872	1,666
5	Cavers	24,465	304	303	7	3	652	645	1,297	1,165	293	273	33	1	608	642	1,250	1,143
6	Crailing	5,974	110	110	8	1	214	251	465	443	112	111	12	—	219	282	501	498
7	Eckford	10,000	172	170	4	—	347	364	711	659	155	155	15	—	324	383	707	650
8	Ednam	3,846	113	113	5	—	234	261	495	476	107	107	9	—	241	282	523	514
9	Hawick	14,872	4,451	4,354	356	8	7,797	10,224	18,021	13,886	4,237	4,150	457	9	8,096	10,406	18,502	13,043
10	Hobkirk	16,209	139	136	10	1	280	265	545	620	131	128	9	1	271	281	552	496
11	Hownam	15,086	46	46	4	—	107	86	193	238	39	39	13	—	101	91	192	208
12	Jedburgh	23,204	1,014	991	68	2	1,857	2,125	3,982	3,808	1,072	1,051	63	3	2,146	2,387	4,533	4,111
		a	*b*	*c*	*d*	*e*	*f*	*g*	*h*	*i*	*j*	*k*	*l*	*m*	*n*	*o*	*p*	*q*

TABLE VI.—*continued.*

		a	*b*	*c*	*d*	*e*	*f*	*g*	*h*	*i*	*j*	*k*	*l*	*m*	*n*	*o*	*p*	*q*
13	Kelso . . .	5,466	1,139	1,120	41	2	2,065	2,406	4,471	4,740	1,124	1,067	43	1	2,096	2,429	4,525	4,850
14	Lilliesleaf . .	6,668	145	142	5	—	269	278	547	576	142	136	21	—	284	308	592	551
15	Linton . .	6,396	92	92	4	—	187	220	407	414	89	89	9	—	191	214	405	407
16	Makerston . .	2,867	63	62	7	—	145	150	295	310	64	63	6	2	150	187	337	300
17	Maxton . .	4,429	97	96	3	—	178	202	380	356	93	90	6	—	198	213	411	338
18	Melrose (*part of—remainder in Selkirkshire*) .	26,652	1,052	1,012	107	5	2,109	2,541	4,650	5,229	1,011	925	92	4	2,147	2,560	4,707	5,146
19	Minto . . .	5,601	83	82	8	—	162	186	348	411	95	89	2	—	201	226	427	454
20	Morebattle . .	22,429	183	182	24	—	358	382	740	790	177	170	33	—	380	399	779	735
21	Oxnam . .	20,459	129	127	4	—	275	291	566	477	125	125	11	—	311	313	624	439
22	Roberton . .	29,456	96	93	12	—	225	211	436	442	94	91	12	—	196	201	397	420
23	Roxburgh . .	7,714	179	178	19	—	372	421	793	666	179	179	16	—	396	439	835	638
24	St Boswells .	3,466	246	246	13	1	451	526	977	1,233	217	204	11	6	444	496	940	1,120
25	Smailholm . .	4,194	72	71	7	1	136	156	292	250	70	70	6	—	154	187	341	238
26	Southdean . .	27,986	127	127	9	1	281	264	545	541	121	119	15	—	293	284	577	475
27	Sprouston . .	8,637	193	192	4	—	402	474	876	791	192	187	11	—	420	491	911	749
28	Stitchel . .	2,798	69	69	4	—	124	151	275	319	63	63	8	—	141	163	304	340
29	Teviothead . .	31,487	88	86	2	—	187	194	381	394	84	84	2	—	196	223	419	350
30	Yetholm . .	5,869	197	191	32	1	349	406	755	818	201	192	24	3	365	437	802	792
	SELKIRK.																	
	Total . . .	**170,793**	**5,899**	**5,771**	**185**	**14**	**11,332**	**13,269**	**24,601**	**19,156**	**5,474**	**5,301**	**692**	**6**	**10,673**	**12,683**	**23,356**	**17,906**
1	Ashkirk . .	13,159	86	85	5	—	165	164	329	381	85	85	6	—	211	193	404	401
2	Caddonfoot . .	19,252	161	161	5	—	345	364	709	643	137	137	18	—	324	339	663	604
3	Ettrick . .	42,456	76	72	8	—	179	165	344	376	74	71	6	—	167	164	331	391
4	Galashiels . .	6,455	3,591	3,517	117	2	6,900	8,017	14,917	10,849	3,267	3,205	552	1	6,319	7,650	13,969	9,872
5	Kirkhope . .	22,734	92	89	11	—	196	188	384	356	89	87	11	—	195	204	399	358
6	Melrose (*part of—remainder in Roxburghshire*) .	32	1	1	1	—	2	—	2	1	—	—	—	—	—	—	—	—
7	Selkirk . .	17,854	1,778	1,732	29	12	3,289	4,117	7,406	6,000	1,707	1,603	90	5	3,204	3,886	7,090	5,804
8	Yarrow . .	48,851	114	114	9	—	256	254	510	550	115	113	9	—	253	247	500	476
	SHETLAND.																	
	Total . . .	**352,319**	**6,399**	**6,204**	**415**	**17**	**12,589**	**15,322**	**27,911**	**17,671**	**6,142**	**5,422**	**381**	**31**	**12,413**	**15,753**	**28,166**	**15,300**
1	Bressay . .	7,419	149	149	23	—	258	383	641	391	150	144	24	1	268	418	686	345
2	Delting . .	36,966	295	283	20	1	596	742	1,338	853	307	290	7	2	564	825	1,389	813
3	Dunrossness .	32,301	850	807	30	8	1,686	2,075	3,761	2,588	757	723	26	7	1,642	1,996	3,638	1,921

TABLE VI.—*continued* (Population of Civil Parishes).

No.	Civil Parishes.	Area in Acres.	1911. Separate Families.	1911. Houses. Inhabited.	1911. Houses. Uninhabited.	1911. Houses. Building.	1911. Population. Males.	1911. Population. Females.	1911. Population. Total.	1911. Rooms with one or more Windows.	1901. Separate Families.	1901. Houses. Inhabited.	1901. Houses. Uninhabited.	1901. Houses. Building.	1901. Population. Males.	1901. Population. Females.	1901. Population. Total.	1901. Rooms with one or more Windows.
4	Fetlar . . .	9,906	57	57	1	—	125	154	279	180	62	60	65	1	159	188	347	165
5	Lerwick . .	10,923	1,764	1,716	41	4	3,473	3,823	7,296	4,909	1,577	1,114	37	15	2,999	3,520	6,519	3,935
6	Nesting . .	30,995	501	491	14	2	1,038	1,312	2,350	1,282	495	480	25	—	1,085	1,395	2,480	1,150
7	Northmavine .	49,045	418	410	27	—	852	1,014	1,866	1,459	433	422	26	—	894	1,120	2,014	1,386
8	Sandsting . .	39,869	492	484	23	1	849	1,251	2,100	1,290	507	493	21	2	977	1,419	2,396	1,188
9	Tingwall . .	29,217	515	505	51	1	870	1,240	2,110	1,367	528	435	26	1	973	1,300	2,273	1,227
10	Unst . . .	29,874	456	427	127	—	1,122	955	2,077	1,131	425	402	33	—	940	1,006	1,946	1,044
11	Walls . . .	23,668	375	363	23	—	731	1,014	1,745	883	383	370	38	—	842	1,153	1,995	843
12	Yell . . .	52,136	527	512	35	—	989	1,359	2,348	1,338	518	489	53	2	1,070	1,413	2,483	1,283
	STIRLING.																	
	Total . . .	**288,842**	**33,082**	**32,387**	**1,851**	**74**	**82,335**	**78,656**	**160,991**	**101,422**	**28,940**	**28,115**	**1,750**	**363**	**72,773**	**69,518**	**142,291**	**89,964**
1	Airth . . .	5,561	333	325	6	—	778	737	1,515	1,116	290	288	10	1	692	668	1,360	1,059
2	Baldernock . .	4,320	155	155	5	—	346	401	747	762	113	112	14	—	273	309	582	540
3	Balfron . .	7,821	297	289	61	1	515	640	1,155	1,124	265	261	110	—	491	601	1,092	1,090
4	Buchanan . .	41,644	134	130	8	—	508	287	795	650	107	103	11	—	240	247	487	591
5	Campsie . .	17,860	1,182	1,176	130	2	2,570	2,734	5,304	3,629	1,203	1,179	129	2	2,646	2,778	5,424	3,578
6	Denny . .	8,276	1,832	1,821	69	6	4,761	4,405	9,166	5,112	1,654	1,624	28	15	4,242	4,026	8,268	4,659
7	Drymen . .	30,854	277	264	34	—	659	610	1,269	1,284	279	266	31	1	718	672	1,390	1,273
8	Dunipace . .	5,593	374	369	24	—	966	970	1,936	1,126	418	388	13	1	1,051	999	2,050	1,154
9	Falkirk . .	15,111	8,515	8,395	419	14	22,457	19,966	42,423	23,904	7,175	7,116	280	129	19,466	17,162	36,628	19,806
10	Fintry . .	13,788	69	68	59	—	112	168	280	296	81	81	38	—	140	174	314	355
11	Gargunnock . .	9,862	138	137	20	2	304	269	573	616	140	137	23	—	325	308	633	655
12	Grangemouth .	8,046	3,967	3,854	147	8	10,248	9,222	19,470	11,088	3,294	3,216	101	51	9,422	8,041	17,463	9,647
13	Killearn . .	15,375	222	222	27	1	583	502	1,085	1,095	220	210	31	—	447	482	929	1,132
14	Kilsyth . .	13,123	2,091	2,079	50	5	5,768	5,284	11,052	4,843	1,919	1,887	50	18	5,152	4,688	9,840	4,295
15	Kippen . .	11,268	329	325	42	3	651	714	1,365	1,515	327	321	35	1	693	763	1,456	1,491
		a	*b*	*c*	*d*	*e*	*f*	*g*	*h*	*i*	*j*	*k*	*l*	*m*	*n*	*o*	*p*	*q*

TABLE VI.—*continued.*

		a	b	c	d	e	f	g	h	i	j	k	l	m	n	o	p	q
16	Larbert . .	3,971	2,470	2,456	74	4	6,724	6,260	12,984	7,462	2,138	2,114	67	57	6,082	5,602	11,684	6,387
17	Logie . . .	9,096	1,002	910	73	—	1,746	2,627	4,373	5,199	977	836	75	4	1,833	2,599	4,432	5,067
18	Muiravonside .	7,964	1,101	1,100	76	4	3,030	2,676	5,706	2,476	1,037	1,028	41	1	2,816	2,516	5,332	2,271
19	St Ninians . .	37,543	2,738	2,702	112	6	7,287	6,581	13,868	7,830	1,723	1,708	157	11	4,131	4,021	8,152	5,657
20	Slamannan . .	10,856	738	738	151	—	1,808	1,632	3,440	1,875	1,063	1,050	228	1	2,813	2,473	5,286	2,377
21	Stirling . .	1,825	4,869	4,623	148	17	10,053	11,408	21,461	17,292	4,303	3,978	171	70	8,685	9,924	18,609	15,859
22	Strathblane . .	9,085	249	249	116	1	461	563	1,024	1,128	214	212	107	—	415	465	880	1,021
	SUTHERLAND.																	
	Total . . .	**1,297,914**	**4,879**	**4,686**	**330**	**17**	**9,861**	**10,318**	**20,179**	**20,148**	**5,069**	**4,760**	**267**	**25**	**10,445**	**10,995**	**21,440**	**19,437**
1	Assynt . .	110,091	494	477	57	2	1,013	1,098	2,111	1,933	560	523	32	2	1,182	1,204	2,386	1,906
2	Clyne . . .	74,504	438	388	13	—	830	919	1,749	1,865	418	381	16	—	844	880	1,724	1,791
3	Creich . . .	107,648	431	403	23	2	862	851	1,713	1,769	455	432	23	1	898	938	1,836	1,779
4	Dornoch . .	33,012	635	597	55	3	1,323	1,347	2,670	2,901	636	574	31	7	1,421	1,373	2,794	2,625
5	Durness . .	140,770	183	176	10	—	434	396	830	783	186	180	18	—	442	428	870	792
6	Eddrachillis . .	135,631	286	278	16	2	616	634	1,250	1,124	301	285	9	1	736	682	1,418	981
7	Farr . . .	258,750	629	616	38	2	1,191	1,277	2,468	2,251	648	626	19	4	1,207	1,350	2,557	1,928
8	Golspie . .	19,678	395	383	27	—	823	862	1,685	1,906	400	355	23	1	775	890	1,665	1,799
9	Kildonan . .	134,532	432	427	16	1	867	919	1,786	1,795	425	390	39	1	822	950	1,772	1,517
10	Lairg . . .	121,390	223	219	17	—	490	505	995	935	245	234	14	3	512	569	1,081	1,157
11	Loth . . .	17,370	95	95	18	1	179	188	367	410	109	108	10	1	202	247	449	409
12	Rogart . .	63,490	248	247	14	1	440	506	946	1,137	280	277	9	—	517	588	1,105	1,318
13	Tongue . .	81,048	390	380	26	3	793	816	1,609	1,339	406	395	24	4	887	896	1,783	1,435
	WIGTOWN.																	
	Total . . .	**311,984**	**7,276**	**7,140**	**526**	**24**	**15,078**	**16,920**	**31,998**	**32,916**	**7,299**	**6,902**	**638**	**19**	**15,273**	**17,412**	**32,685**	**32,635**
1	Glasserton . .	13,380	193	190	17	—	458	462	920	861	181	181	31	—	442	445	887	896
2	Inch . . .	30,875	857	846	30	2	1,927	2,073	4,000	4,286	783	752	65	5	1,787	2,089	3,876	3,881
3	Kirkcolm . .	13,330	310	308	15	—	726	781	1,507	1,360	301	280	26	1	730	776	1,506	1,289
4	Kirkcowan . .	35,801	286	286	8	—	610	634	1,244	1,292	266	262	19	—	554	599	1,153	1,247
5	Kirkinner . .	15,494	249	246	36	—	572	634	1,206	1,127	257	256	30	—	606	649	1,255	1,150
6	Kirkmaiden . .	13,687	407	398	62	—	865	927	1,792	1,688	413	385	45	—	929	1,014	1,943	1,644

TABLE VI.—*continued* (Population of Civil Parishes).

No.	Civil Parishes.	Area in Acres.	1911.								1901.							
			Separate Families.	Houses.			Population.			Rooms with one or more Windows.	Separate Families.	Houses.			Population.			Rooms with one or more Windows.
				Inhabited.	Uninhabited.	Building.	Males.	Females.	Total.			Inhabited.	Uninhabited.	Building.	Males.	Females.	Total.	
7	Leswalt . .	12,529	526	521	23	9	1,153	1,252	2,405	2,180	512	496	38	6	1,073	1,197	2,270	2,110
8	Mochrum . .	24,101	436	415	38	5	837	985	1,822	2,026	463	417	38	1	914	1,044	1,958	2,034
9	New Luce . .	28,811	104	101	16	—	229	252	481	502	119	106	22	—	270	287	557	484
10	Old Luce (or Glenluce) . .	31,649	464	461	27	4	1,004	1,092	2,096	2,054	477	466	52	1	1,021	1,136	2,157	2,137
11	Penninghame .	33,765	753	740	39	2	1,367	1,692	3,059	3,549	766	731	40	2	1,504	1,852	3,356	3,700
12	Portpatrick . .	9,073	257	252	54	—	494	603	1,097	1,352	267	260	36	—	521	615	1,136	1,218
13	Sorbie . . .	9,776	316	307	25	—	643	711	1,354	1,395	333	315	42	1	647	726	1,373	1,410
14	Stoneykirk . .	19,597	469	463	17	—	1,078	1,201	2,279	2,090	465	450	42	—	1,139	1,281	2,420	2,030
15	Stranraer . .	61	675	660	14	—	1,351	1,535	2,886	2,835	668	614	23	—	1,329	1,527	2,856	2,935
16	Whithorn . .	11,848	547	523	62	2	1,005	1,135	2,140	2,411	578	500	52	—	1,039	1,196	2,235	2,434
17	Wigtown . .	8,206	427	423	43	—	759	951	1,710	1,908	450	431	37	2	768	979	1,747	2,036
	*Scares Islands**	1	—	—	—	—	—	—	—	—	—	—	—	—	—	—	—	—

* The parochiality of Scares Islands has not been ascertained.

TABLE VII.—CIVIL PARISHES shewing Density, Intercensal Change of Population, and Ratio of Females to each 100 Males.

Counties and Civil Parishes.	Acreage.	Population.		Persons per 100 Acres, 1911.	Intercensal Change.				1911.
					Increase.		Decrease.		Ratio of Females to each 100 Males.
		1911.	1901.		Actual.	Per cent.	Actual.	Per cent.	
SCOTLAND	**19,070,466**	**4,760,904**	**4,472,103**	**25**	**288,801**	**6·5**	—	—	**106**
Aberdeen	**1,261,521**	**312,177**	**304,439**	**25**	**7,738**	**2·5**	—	—	**112**
Aberdeen (*part of—remainder in Kincardine*)	5,869	152,463	144,117	2,598	8,346	5·8	—	—	119
Aberdour	14,034	1,535	1,601	11	—	—	66	4·1	104
Aboyne and Glentanner	24,938	1,525	1,477	6	48	3·2	—	—	112
Alford	9,105	1,464	1,486	16	—	—	22	1·5	101
Auchindoir and Kearn	15,309	1,058	1,216	7	—	—	158	13·0	107
Auchterless	16,834	1,616	1,787	10	—	—	171	9·6	95
Belhelvie	12,155	1,491	1,614	12	—	—	123	7·6	99
Birse	31,592	1,047	1,085	3	—	—	38	3·5	107
Bourtie	5,693	413	408	7	5	1·2	—	—	84
Cairney	15,818	1,212	1,283	8	—	—	71	5·5	94
Chapel of Garioch	13,061	1,492	1,559	11	—	—	67	4·3	101
Clatt	5,715	434	425	8	9	2·1	—	—	87
Cluny	10,045	1,132	1,207	11	—	—	75	6·2	95
Coull	9,047	606	684	7	—	—	78	11·4	91
Crathie and Braemar	182,219	1,401	1,452	1	—	—	51	3·5	112
Crimond	5,914	684	735	12	—	—	51	6·9	105
Cruden	18,237	3,166	3,444	17	—	—	278	8·1	106
Culsamond	6,992	607	683	9	—	—	76	11·1	104
Daviot	4,453	581	568	13	13	2·3	—	—	92
Drumblade	9,319	883	948	9	—	—	65	6·9	106
Drumoak	7,239	843	865	12	—	—	22	2·6	102
Dyce	5,231	1,319	1,482	25	—	—	163	11·0	111
Echt	11,952	1,222	1,249	10	—	—	27	2·2	90
Ellon	23,137	3,757	4,123	16	—	—	366	8·9	102
Fintray	7,323	872	866	12	6	0·7	—	—	101
Forgue	17,360	1,827	1,948	11	—	—	121	6·2	103
Foveran	10,524	1,649	1,793	16	—	—	144	8·0	98
Fraserburgh	5,635	11,151	9,715	198	1,436	14·8	—	—	105
Fyvie	29,585	3,547	3,677	12	—	—	130	3·5	98
Gartly	18,038	758	862	4	—	—	104	12·1	88
Glass	12,590	703	809	6	—	—	106	13·1	90
Glenbuchat	11,090	340	403	3	—	—	63	15·6	102
Glenmuick	87,339	2,325	2,469	3	—	—	144	5·8	113
Huntly	12,475	4,937	4,899	40	38	0·8	—	—	125
Insch	8,371	1,340	1,408	16	—	—	68	4·8	118
Inverurie	4,951	4,425	3,491	89	934	26·8	—	—	107
Keig	8,062	574	626	7	—	—	52	8·3	99
Keithhall and Kinkell	7,600	760	803	10	—	—	43	5·4	102
Kemnay	5,113	1,886	2,084	37	—	—	198	9·5	98
Kildrummy	10,349	455	574	4	—	—	119	20·7	96
Kincardine O'Neil	18,185	1,910	2,005	11	—	—	95	4·7	96
King Edward	17,529	2,254	2,434	13	—	—	180	7·4	111
Kinnellar	4,218	501	551	12	—	—	50	9·1	94
Kinnethmont	8,468	915	920	11	—	—	5	0·5	99
Kintore	9,107	2,429	2,553	27	—	—	124	4·9	105

TABLE VII.—*continued* (Civil Parishes—Density, &c.).

Counties and Civil Parishes.	Acreage.	Population.		Persons per 100 Acres, 1911.	Intercensal Change.				1911.
					Increase.		Decrease.		Ratio of Females to each 100 Males.
		1911.	1901.		Actual.	Per cent.	Actual.	Per cent.	
Leochel-Cushnie	12,858	1,028	1,018	8	10	1·0	—	—	93
Leslie	4,446	377	443	8	—	—	66	14·9	93
Logie-Buchan	6,685	597	651	9	—	—	54	8·3	97
Logie-Coldstone	13,978	868	852	6	16	1·9	—	—	95
Longside	16,844	2,634	2,760	16	—	—	126	4·6	116
Lonmay	11,238	2,045	2,161	18	—	—	116	5·4	101
Lumphanan	8,755	1,022	966	12	56	5·8	—	—	95
Meldrum	8,105	1,767	1,855	22	—	—	88	4·7	105
Methlic	13,969	1,658	1,692	12	—	—	34	2·0	106
Midmar	10,561	881	1,000	8	—	—	119	11·9	96
Monquhitter	17,436	2,132	2,474	12	—	—	342	13·8	109
Monymusk	10,727	1,093	1,106	10	—	—	13	1·2	97
New Deer	26,754	4,080	4,371	15	—	—	291	6·7	98
Newhills	10,286	6,419	5,753	62	666	11·6	—	—	111
New Machar	9,306	1,882	1,393	20	489	35·1	—	—	103
Old Deer	27,372	3,741	4,313	14	—	—	572	13·3	111
Old Machar	7,039	1,274	1,457	18	—	—	183	12·6	98
Oyne	10,131	804	770	8	34	4·4	—	—	123
Peterculter	12,784	5,616	4,940	44	676	13·7	—	—	129
Peterhead	9,180	16,948	15,146	185	1,802	11·9	—	—	105
Pitsligo	4,646	2,440	2,307	53	133	5·8	—	—	119
Premnay	5,433	836	926	15	—	—	90	9·7	104
Rathen	9,592	2,760	2,577	29	183	7·1	—	—	102
Rayne	7,886	1,058	1,097	13	—	—	39	3·6	95
Rhynie	12,875	862	1,005	7	—	—	143	14·2	111
St Fergus	8,772	970	1,194	11	—	—	224	18·8	117
Skene	10,247	1,437	1,546	14	—	—	109	7·1	104
Slains	9,154	846	936	9	—	—	90	9·6	103
Strathdon	53,681	1,014	1,096	2	—	—	82	7·5	100
Strichen	14,409	2,297	2,313	16	—	—	16	0·7	110
Tarland	6,300	741	733	12	8	1·1	—	—	100
Tarves	16,300	2,082	2,239	13	—	—	157	7·0	102
Tough	7,109	613	675	9	—	—	62	9·2	114
Towie	16,736	728	938	4	—	—	210	22·4	84
Tullynessle and Forbes	11,283	872	903	8	—	—	31	3·4	100
Turriff	18,397	4,128	4,139	22	—	—	11	0·3	110
Tyrie	11,185	2,649	2,742	24	—	—	93	3·4	103
Udny	11,242	1,469	1,564	13	—	—	95	6·1	96
Entire Parish									
Aberdeen	6,319	163,891	153,503	2,594	10,388	6·8	—	—	119
Argyll	**1,990,472**	**70,902**	**73,642**	**4**	—	—	**2,740**	**3·7**	**100**
Mainland.									
Ardchattan and Muckairn	144,941	2,240	2,126	2	114	5·4	—	—	88
Ardgour	90,600	586	547	1	39	7·1	—	—	107
Ardnamurchan	109,402	1,542	1,954	1	—	—	412	21·1	102
Campbeltown	44,256	9,497	10,236	21	—	—	739	7·2	110
Craignish	9,283	322	327	3	—	—	5	1·5	92
Dunoon and Kilmun	44,606	10,227	10,468	23	—	—	241	2·3	136

TABLE VII.—*continued* (Civil Parishes—Density, &c.).

Counties and Civil Parishes.	Acreage.	Population.		Persons per 100 Acres, 1911.	Intercensal Change.				1911.
					Increase.		Decrease.		Ratio of Females to each 100 Males.
		1911.	1901.		Actual.	Per cent.	Actual.	Per cent.	
Glassary	60,234	3,107	3,778	5	—	—	671	17·8	110
Glenorchy and Inishail	146,628	1,098	1,194	1	—	—	96	8·0	99
Inveraray	46,887	1,204	1,369	3	—	—	165	12·1	95
Inverchaolain	29,321	371	334	1	37	11·1	—	—	95
Kilbrandon and Kilchattan	13,384	1,370	1,568	10	—	—	198	12·6	90
Kilcalmonell	28,403	1,712	1,915	6	—	—	203	10·6	102
Kilchrenan and Dalavich	45,953	357	394	1	—	—	37	9·4	79
Kilfinan	32,306	2,709	1,915	8	794	41·5	—	—	56
Killean and Kilchenzie	42,138	1,019	1,078	2	—	—	59	5·5	100
Kilmartin	25,104	582	663	2	—	—	81	12·2	98
Kilmodan	25,447	264	387	1	—	—	123	31·8	91
Kilmore and Kilbride	29,503	7,298	6,301	25	997	15·8	—	—	87
Kilninver and Kilmelford	31,791	395	357	1	38	10·6	—	—	104
Lismore and Appin	92,656	3,886	3,707	4	179	4·8	—	—	75
Lochgoilhead and Kilmorich	69,711	782	671	1	111	16·6	—	—	110
Morvern	90,736	694	730	1	—	—	36	4·9	99
North Knapdale	26,286	656	768	2	—	—	112	14·6	99
Saddell and Skipness	46,888	964	1,087	2	—	—	123	11·3	102
Southend	30,805	767	732	2	35	4·8	—	—	102
South Knapdale	73,850	2,710	2,784	4	—	—	74	2·7	108
Strachur	23,986	483	496	2	—	—	13	2·6	117
Stralachlan	14,290	217	238	2	—	—	21	8·8	109
Insular.									
Coll	18,316	389	432	2	—	—	43	10·0	89
Colonsay and Oronsay	11,076	273	313	2	—	—	40	12·8	95
Gigha and Cara	3,622	326	374	9	—	—	48	12·8	92
Jura	93,794	570	625	1	—	—	55	8·8	93
Kilarrow and Kilmeny	65,956	2,552	2,635	4	—	—	83	3·1	96
Kilchoman	37,428	2,087	2,360	6	—	—	273	11·6	96
Kildalton	47,201	1,648	1,872	3	—	—	224	12·0	100
Kilfinichen and Kilvickeon	60,937	1,403	1,529	2	—	—	126	8·2	99
Kilninian and Kilmore	74,267	1,935	2,272	3	—	—	337	14·8	101
Pennygown and Torosay	89,584	835	911	1	—	—	76	8·3	89
Tyree	18,896	1,825	2,195	10	—	—	370	16·9	102
Ayr	**724,523**	**268,337**	**254,468**	**37**	**13,869**	**5·5**	—	—	**106**
Ardrossan	6,703	11,720	11,845	175	—	—	125	1·1	116
Auchinleck	24,141	7,424	6,605	31	819	12·4	—	—	84
Ayr	12,494	36,229	31,537	290	4,692	14·9	—	—	114
Ballantrae	33,584	1,080	1,124	3	—	—	44	3·9	116
Barr	54,977	521	581	1	—	—	60	10·3	94
Beith	11,189	6,699	7,523	60	—	—	824	11·0	103
Colmonell	47,532	1,932	1,954	4	—	—	22	1·1	100
Coylton	11,589	3,043	2,542	26	501	19·7	—	—	92
Craigie	6,574	538	509	8	29	5·7	—	—	88
Dailly	17,964	1,940	1,673	11	267	16·0	—	—	89
Dalmellington	17,818	6,183	5,261	35	922	17·5	—	—	86
Dalry	19,198	7,418	8,212	39	—	—	794	9·7	112

TABLE VII.—*continued* (Civil Parishes—Density, &c.).

Counties and Civil Parishes.	Acreage.	Population.		Persons per 100 Acres, 1911.	Intercensal Change.				1911.
					Increase.		Decrease.		Ratio of Females to each 100 Males.
		1911.	1901.		Actual.	Per cent.	Actual.	Per cent.	
Dalrymple	7,835	1,307	1,208	17	99	8·2	—	—	100
Dreghorn	5,623	4,373	4,332	78	41	0·9	—	—	96
Dundonald	12,395	13,888	11,250	112	2,638	23·4	—	—	102
Dunlop	7,180	1,353	1,542	19	—	—	189	12·3	116
Fenwick	18,077	1,062	1,063	6	—	—	1	0·1	103
Galston	15,154	7,207	6,979	48	228	3·3	—	—	109
Girvan	14,585	5,331	4,872	37	459	9·4	—	—	120
Irvine	3,954	6,795	6,458	172	337	5·2	—	—	100
Kilbirnie	10,370	7,618	7,207	73	411	5·7	—	—	108
Kilmarnock	9,439	33,817	33,142	358	675	2·0	—	—	109
Kilmaurs	5,914	4,349	4,549	74	—	—	200	4·4	99
Kilwinning	10,998	8,411	8,125	76	286	3·5	—	—	99
Kirkmichael	15,929	1,699	1,798	11	—	—	99	5·5	115
Kirkoswald	14,849	1,685	1,579	11	106	6·7	—	—	102
Largs	21,848	6,029	5,501	28	528	9·6	—	—	141
Loudoun	15,511	8,973	8,205	58	768	9·4	—	—	118
Mauchline	8,917	2,441	2,572	27	—	—	131	5·1	114
Maybole	21,932	6,904	7,889	31	—	—	985	12·5	104
Monkton and Prestwick	3,779	5,645	3,854	149	1,791	46·5	—	—	143
Muirkirk	30,263	4,982	5,670	16	—	—	688	12·1	86
New Cumnock	48,175	5,661	5,367	12	294	5·5	—	—	90
Ochiltree	18,404	2,024	1,932	11	92	4·8	—	—	97
Old Cumnock	14,169	5,465	5,144	39	321	6·2	—	—	93
Riccarton	7,649	7,590	8,080	99	—	—	490	6·1	99
Sorn	19,194	3,758	3,607	20	151	4·2	—	—	114
Stair	5,316	959	1,175	18	—	—	216	18·4	101
Stevenston	3,836	10,733	9,497	280	1,236	13·0	—	—	96
Stewarton	13,635	3,889	3,958	29	—	—	69	1·7	122
Straiton	49,855	1,266	1,016	3	250	24·6	—	—	90
Symington	3,727	639	592	17	47	7·9	—	—	136
Tarbolton	12,070	4,593	3,961	38	632	16·0	—	—	92
West Kilbride	10,178	3,164	2,978	31	186	6·2	—	—	130
Banff	**403,053**	**61,402**	**61,488**	**15**	—	—	**86**	**0 1**	**106**
Aberlour	14,779	2,644	2,619	18	25	1·0	—	—	96
Alvah	12,537	1,200	1,281	10	—	—	81	6 3	99
Banff	6,072	4,570	4,546	75	24	0 5	—	—	119
Boharm	16,751	990	1,128	6	—	—	138	12·2	105
Botriphnie	9,461	732	754	8	—	—	22	2·9	95
Boyndie	6,950	2,178	2,005	31	173	8 6	—	—	101
Cabrach	34,079	534	581	2	—	—	47	8·1	103
Cullen	881	2,153	2,116	244	37	1·7	—	—	112
Deskford	8,156	695	714	9	—	—	19	2·7	99
Fordyce	17,211	3,980	3,941	23	39	1·0	—	—	108
Forglen	6,251	620	653	10	—	—	33	5·1	97
Gamrie	17,047	6,260	6,409	37	—	—	149	2·3	107
Grange	15,048	1,461	1,673	10	—	—	212	12·7	99
Inveravon	48,967	2,017	2,201	4	—	—	184	8·4	95
Inverkeithny	7,641	725	769	9	—	—	44	5·7	98

TABLE VII.—*continued* (Civil Parishes—Density, &c.).

Counties and Civil Parishes.	Acreage.	Population.		Persons per 100 Acres, 1911.	Intercensal Change.				1911.
					Increase.		Decrease.		Ratio of Females to each 100 Males.
		1911.	1901.		Actual.	Per cent.	Actual.	Per cent.	
Keith	19,395	6,359	6,828	33	—	—	469	6·9	115
Kirkmichael	75,337	949	1,035	1	—	—	86	8·3	107
Marnoch	14,961	2,532	2,851	17	—	—	319	11·2	107
Mortlach	34,222	3,021	3,426	9	—	—	405	11·8	115
Ordiquhill	4,756	644	642	14	2	0·3	—	—	100
Rathven	23,182	15,995	14,064	69	1,931	13·7	—	—	105
Rothiemay	9,369	1,143	1,252	12	—	—	109	8·7	104
Berwick	**292,535**	**29,643**	**30,824**	**10**	—	—	**1,181**	**3·8**	**109**
Abbey St Bathans	5,845	229	213	4	16	7·5	—	—	104
Ayton	6,700	1,577	1,629	24	—	—	52	3·2	101
Bunkle and Preston	9,194	562	629	6	—	—	67	10·7	119
Channelkirk	14,196	478	568	3	—	—	90	15·8	94
Chirnside	5,557	1,508	1,580	27	—	—	72	4·6	113
Cockburnspath	12,750	997	982	8	15	1·5	—	—	98
Coldingham	25,365	2,749	2,813	11	—	—	64	2·3	108
Coldstream	8,325	2,192	2,281	26	—	—	89	3·9	111
Cranshaws	6,045	125	159	2	—	—	34	21·4	76
Duns	11,404	3,042	3,199	27	—	—	157	4·9	117
Earlston	9,808	1,749	1,677	18	72	4·3	—	—	118
Eccles	12,424	1,449	1,433	12	16	1·1	—	—	115
Edrom	9,558	1,269	1,290	13	—	—	21	1·6	111
Eyemouth	1,087	2,561	2,487	236	74	3·0	—	—	109
Fogo	4,651	389	445	8	—	—	56	12·6	97
Foulden	3,276	313	386	10	—	—	73	18·9	106
Gordon	9,722	711	791	7	—	—	80	10·1	112
Greenlaw	12,158	941	1,015	8	—	—	74	7·3	107
Hume	4,108	298	311	7	—	—	13	4·2	92
Hutton	5,521	682	750	12	—	—	68	9·1	117
Ladykirk	3,382	315	316	9	—	—	1	0·3	110
Langton	7,140	408	398	6	10	2·5	—	—	113
Lauder	33,616	1,336	1,461	4	—	—	125	8·6	106
Legerwood	8,778	401	431	5	—	—	30	7·0	96
Longformacus	21,068	263	281	1	—	—	18	6·4	105
Merton	6,377	532	576	8	—	—	44	7·6	113
Mordington	2,940	292	284	10	8	2·8	—	—	97
Nenthorn	3,443	356	416	10	—	—	60	14·4	103
Polwarth	2,999	197	203	7	—	—	6	3·0	74
Swinton	5,570	727	791	13	—	—	64	8·1	110
Westruther	14,633	503	504	3	—	—	1	0·2	96
Whitsome	4,895	492	525	10	—	—	33	6·3	117
Bute	**139,658**	**18,186**	**18,787**	**13**	—	—	**601**	**3·2**	**127**
Cumbrae	3,511	1,707	1,769	49	—	—	62	3·5	139
Kilbride	39,013	2,451	2,518	6	—	—	67	2·7	119
Kilmory	67,136	2,177	2,319	3	—	—	142	6·1	98
Kingarth	8,990	967	1,056	11	—	—	89	8·4	115
North Bute	18,569	1,585	1,747	9	—	—	162	9·3	111
Rothesay	2,439	9,299	9,378	381	—	—	79	0·8	140

TABLE VII.—*continued* (Civil Parishes—Density, &c.).

Counties and Civil Parishes.	Acreage.	Population.		Persons per 100 Acres, 1911.	Intercensal Change.				1911.
					Increase.		Decrease.		Ratio of Females to each 100 Males.
		1911.	1901.		Actual.	Per cent.	Actual.	Per cent.	
Caithness	**438,833**	**32,010**	**33,870**	**7**	—	—	**1,860**	**5·5**	**111**
Bower	19,684	1,393	1,453	7	—	—	60	4·1	110
Canisbay	26,247	2,051	2,192	8	—	—	141	6·4	110
Dunnet	16,842	1,147	1,232	7	—	—	85	6·9	119
Halkirk	102,616	2,160	2,355	2	—	—	195	8·3	103
Latheron	119,506	4,514	5,223	4	—	—	709	13·6	110
Olrig	10,025	1,450	1,555	14	—	—	105	6·8	119
Reay	44,884	920	974	2	—	—	54	5·5	112
Thurso	21,182	4,709	5,406	22	—	—	697	12·9	115
Watten	30,600	1,079	1,230	4	—	—	151	12·3	108
Wick	47,247	12,587	12,250	27	337	2·8	—	—	111
Clackmannan	**34,927**	**31,121**	**32,029**	**89**	—	—	**908**	**2·8**	**112**
Alloa	7,161	17,130	16,858	239	272	1·6	—	—	106
Alva	7,632	5,265	5,641	69	—	—	376	6·7	121
Clackmannan	8,416	2,203	2,501	26	—	—	298	11·9	103
Dollar	4,772	1,874	2,042	39	—	—	168	8·2	126
Tillicoultry	6,946	4,649	4,987	67	—	—	338	6·8	125
Dumbarton	**157,433**	**139,831**	**113,865**	**89**	**25,966**	**22·8**	—	—	**101**
Arrochar	25,872	537	605	2	—	—	68	11·2	98
Bonhill	8,380	15,969	14,581	191	1,388	9·5	—	—	103
Cardross	8,281	11,326	11,387	137	—	—	61	0·5	104
Cumbernauld	11,675	5,120	4,905	44	215	4·4	—	—	94
Dumbarton	8,324	16,912	15,167	203	1,745	11·5	—	—	92
Kilmaronock	10,339	847	874	8	—	—	27	3·1	108
Kirkintilloch	7,156	16,530	14,401	231	2,129	14·8	—	—	101
Luss	24,236	553	572	2	—	—	19	3·3	109
New, or East, Kilpatrick	11,974	13,798	10,815	115	2,983	27·6	—	—	117
Old, or West, Kilpatrick	12,609	45,345	27,448	360	17,897	65·2	—	—	90
Roseneath	8,467	1,783	1,923	21	—	—	140	7·3	129
Row	20,120	11,111	11,187	55	—	—	76	0·7	134
Dumfries	**686,302**	**72,825**	**72,571**	**11**	**254**	**0·3**	—	—	**108**
Annan	10,915	6,892	7,073	63	—	—	181	2·6	111
Applegarth and Sibbaldbie	11,871	821	807	7	14	1·7	—	—	93
Caerlaverock	7,229	811	841	11	—	—	30	3·6	103
Canonbie	24,156	1,838	1,959	8	—	—	121	6·2	95
Closeburn	29,158	1,244	1,275	4	—	—	31	2·4	104
Cummertrees	9,473	1,056	969	11	87	9·0	—	—	102
Dalton	6,891	589	563	9	26	4·6	—	—	101
Dornock	4,788	820	871	17	—	—	51	5·9	108
Dryfesdale	10,256	3,188	3,130	31	58	1·9	—	—	115
Dumfries	10,084	19,076	18,146	189	930	5·1	—	—	114
Dunscore	14,825	1,027	1,055	7	—	—	28	2·7	108
Durrisdeer	19,735	849	970	4	—	—	121	12·5	97
Eskdalemuir	43,379	392	441	1	—	—	49	11·1	82
Ewes	24,978	247	261	1	—	—	14	5·4	90
Glencairn	30,078	1,410	1,490	5	—	—	80	5·4	123

TABLE VII.—*continued* (Civil Parishes—Density, &c.).

Counties and Civil Parishes.	Acreage.	Population.		Persons per 100 Acres, 1911.	Intercensal Change.				1911.
					Increase.		Decrease.		Ratio of Females to each 100 Males.
		1911.	1901.		Actual.	Per cent.	Actual.	Per cent.	
Gretna	8,510	1,212	1,250	14	—	—	38	3·0	105
Halfmorton	6,081	319	346	5	—	—	27	7·8	85
Hoddom	7,515	1,349	1,521	18	—	—	172	11·3	103
Holywood	8,807	865	938	10	—	—	73	7·8	106
Hutton	23,941	630	663	3	—	—	33	5·0	105
Johnstone	13,486	751	800	6	—	—	49	6·1	98
Keir	7,813	538	540	7	—	—	2	0·4	97
Kirkconnel	26,701	2,144	1,248	8	896	71·8	—	—	80
Kirkmahoe	12,568	1,080	1,106	9	—	—	26	2·4	104
Kirkmichael	17,023	725	748	4	—	—	23	3·1	103
Kirkpatrick-Fleming	11,362	1,354	1,466	12	—	—	112	7·6	98
Kirkpatrick-Juxta	22,365	998	980	4	18	1·8	—	—	112
Langholm	16,995	3,302	3,500	19	—	—	198	5·7	122
Lochmaben	10,853	2,355	2,388	22	—	—	33	1·4	112
Middlebie	17,542	1,722	1,823	10	—	—	101	5·5	107
Moffat	43,008	2,702	2,799	6	—	—	97	3·5	126
Morton	8,047	1,820	1,872	23	—	—	52	2·8	108
Mouswald	5,887	493	475	8	18	3·8	—	—	97
Penpont	21,998	831	923	4	—	—	92	10·0	106
Ruthwell	8,686	770	766	9	4	0·5	—	—	89
St Mungo	4,901	573	567	12	6	1·1	—	—	99
Sanquhar	40,905	3,046	2,933	7	113	3·9	—	—	99
Tinwald	10,312	728	741	7	—	—	13	1·8	103
Torthorwald	6,827	788	779	12	9	1·2	—	—	106
Tundergarth	10,486	399	403	4	—	—	4	1·0	104
Tynron	15,708	309	334	2	—	—	25	7·5	110
Wamphray	13,136	369	396	3	—	—	27	6·8	108
Westerkirk	27,023	393	415	1	—	—	22	5·3	102
Edinburgh	**234,325**	**507,666**	**488,796**	**217**	**18,870**	**3·9**	—	—	**116**
Borthwick	9,376	3,009	2,763	32	246	8·9	—	—	88
Carrington	4,361	480	460	11	20	4·3	—	—	90
Cockpen	2,938	5,559	4,905	189	654	13·3	—	—	100
Colinton	5,602	6,664	5,499	119	1,165	21·2	—	—	127
Corstorphine	3,598	3,870	2,725	108	1,145	42·0	—	—	135
Cramond	4,469	3,763	2,727	84	1,036	38·0	—	—	115
Cranston	4,322	805	846	19	—	—	41	4·8	96
Crichton	5,596	733	810	13	—	—	77	9·5	112
Currie	13,031	2,519	2,513	19	6	0·2	—	—	110
Dalkeith	2,320	7,502	7,297	323	205	2·8	—	—	105
Edinburgh	10,877	320,318	317,459	2,945	2,859	0·9	—	—	123
Fala and Soutra	6,577	276	319	4	—	—	43	13·5	112
Glencorse	4,245	1,387	1,347	33	40	3·0	—	—	80
Heriot	16,501	414	417	3	—	—	3	0·7	90
Inveresk	5,177	20,360	14,650	393	5,710	39·0	—	—	99
Kirkliston (*part of—remainder in Linlithgowshire*)	2,281	831	735	36	96	13·1	—	—	106
Kirknewton and East Calder	9,363	2,873	3,221	31	—	—	348	10·8	96
Lasswade	9,964	10,504	9,196	105	1,308	14·2	—	—	102

TABLE VII.—*continued* (Civil Parishes—Density, &c.).

Counties and Civil Parishes.	Acreage.	Population.		Persons per 100 Acres, 1911.	Intercensal Change.				1911.
					Increase.		Decrease.		
		1911.	1901.		Actual.	Per cent.	Actual.	Per cent.	Ratio of Females to each 100 Males.
Leith	1,517	80,488	77,439	5,306	3,049	3·9	—	—	106
Liberton	6,293	8,361	7,159	133	1,202	16·8	—	—	101
Mid Calder	12,101	3,249	3,132	27	117	3·7	—	—	95
Newbattle	5,184	6,061	4,557	117	1,504	33·0	—	—	87
Newton	2,313	1,156	1,028	50	128	12·5	—	—	100
Penicuik	19,429	5,205	5,609	27	—	—	404	7·2	108
Ratho	6,142	1,883	1,946	31	—	—	63	3·2	98
Stow	26,139	1,317	1,560	5	—	—	243	15·6	108
Temple	13,630	363	385	3	—	—	22	5·7	89
West Calder	20,979	7,716	8,092	37	—	—	376	4·6	88
Entire Parish Kirkliston	8,010	5,298	3,904	66	1,394	35·7	—	—	88
Elgin	**304,931**	**43,427**	**44,800**	**14**	—	—	**1,373**	**3·1**	**112**
Alves	9,403	1,109	1,025	12	84	8·2	—	—	105
Bellie	12,778	2,030	2,102	16	—	—	72	3·4	112
Birnie	6,788	363	356	5	7	2·0	—	—	107
Cromdale	63,386	2,887	3,229	5	—	—	342	10·6	109
Dallas	22,928	656	738	3	—	—	82	11·1	94
Drainie	6,948	4,700	4,380	68	320	7·3	—	—	103
Duffus	9,565	4,005	4,065	42	—	—	60	1·5	106
Dyke and Moy	13,719	1,020	1,049	7	—	—	29	2·8	99
Edinkillie	34,846	832	869	2	—	—	37	4·3	91
Elgin	19,159	10,375	10,277	54	98	1·0	—	—	124
Forres	5,469	4,932	5,241	90	—	—	309	5·9	122
Kinloss	5,199	851	929	16	—	—	78	8·4	119
Knockando	28,128	1,488	1,756	5	—	—	268	15·3	99
New Spynie	5,859	1,901	1,910	32	—	—	9	0·5	114
Rafford	12,458	895	934	7	—	—	39	4·2	101
Rothes	19,841	2,016	2,361	10	—	—	345	14·6	110
St Andrews-Lhanbryde	9,189	1,183	1,243	13	—	—	60	4·8	103
Speymouth	6,776	595	619	9	—	—	24	3·9	101
Urquhart	12,492	1,589	1,717	13	—	—	128	7·5	116
Fife	**322,844**	**267,739**	**218,840**	**83**	**48,899**	**22·3**	—	—	**103**
Abdie	4,835	647	664	13	—	—	17	2·6	116
Aberdour	5,805	2,147	1,997	37	150	7·5	—	—	115
Anstruther-Easter	28	991	1,024	3,539	—	—	33	3·2	119
Anstruther-Wester	1,034	629	574	61	55	9·6	—	—	122
Auchterderran	7,874	17,547	8,626	223	8,921	103·4	—	—	86
Auchtermuchty	3,531	1,893	1,884	54	9	0·5	—	—	133
Auchtertool	2,733	781	742	29	39	5·3	—	—	78
Ballingry	3,909	9,214	4,156	236	5,058	121·7	—	—	84
Balmerino	3,433	568	576	17	—	—	8	1·4	84
Beath	6,343	24,351	15,812	384	8,539	54·0	—	—	107
Burntisland	2,583	5,305	5,599	205	—	—	294	5·3	96
Cameron	9,324	785	738	8	47	6·4	—	—	78
Carnbee	8,698	843	910	10	—	—	67	7·4	99
Carnock	3,493	1,315	1,349	38	—	—	34	2·5	89
Ceres	10,063	1,467	1,545	15	—	—	78	5·0	110

TABLE VII.—*continued* (Civil Parishes—Density, &c.).

Counties and Civil Parishes.	Acreage.	Population.		Persons per 100 Acres, 1911.	Intercensal Change.				1911.
					Increase.		Decrease.		Ratio of Females to each 100 Males
		1911.	1901.		Actual.	Per cent.	Actual.	Per cent.	
Collessie	8,782	2,215	2,161	25	54	2·5	—	—	107
Crail	6,348	1,592	1,605	25	—	—	13	0·8	114
Creich	2,338	309	297	13	12	4·0	—	—	121
Culross	7,591	1,499	1,120	20	379	33·8	—	—	99
Cults	2,811	617	628	22	—	—	11	1·8	95
Cupar	5,713	6,736	6,768	118	—	—	32	0·5	130
Dairsie	2,550	503	464	20	39	8·4	—	—	130
Dalgetty	3,341	1,206	1,133	36	73	6·4	—	—	95
Dunbog	3,471	301	286	9	15	5·2	—	—	109
Dunfermline	21,042	35,731	31,697	170	4,034	12·7	—	—	111
Dunino	2,966	292	272	10	20	7·4	—	—	109
Elie	1,990	1,147	1,142	58	5	0·4	—	—	148
Falkland	8,179	2,356	2,231	29	125	5·6	—	—	142
Ferry-Port-on-Craig	2,804	3,400	3,445	121	—	—	45	1·3	135
Flisk	2,697	232	232	9	—	—	—	—	95
Forgan	5,203	4,771	4,720	92	51	1·1	—	—	111
Inverkeithing	4,027	6,274	3,468	156	2,806	80·9	—	—	71
Kemback	2,586	532	412	21	120	29·1	—	—	125
Kennoway	3,943	1,721	1,505	44	216	14·4	—	—	106
Kettle	7,589	1,715	1,759	23	—	—	44	2·5	109
Kilconquhar	6,633	1,491	1,517	22	—	—	26	1·7	98
Kilmany	5,340	476	502	9	—	—	26	5·2	103
Kilrenny	3,773	2,979	2,950	79	29	1·0	—	—	109
Kinghorn	5,333	2,295	2,311	43	—	—	16	0·7	114
Kinglassie	8,415	1,944	1,478	23	466	31·5	—	—	97
Kingsbarns	3,870	638	652	16	—	—	14	2·1	131
Kirkcaldy and Dysart	9,575	45,410	39,039	474	6,371	16·3	—	—	110
Largo	7,371	2,274	2,046	31	228	11·1	—	—	116
Leslie	4,944	3,869	3,960	78	—	—	91	2·3	128
Leuchars	13,409	2,605	2,499	19	106	4·2	—	—	106
Logie	3,603	341	285	9	56	19·6	—	—	109
Markinch	9,694	8,058	6,803	83	1,255	18·4	—	—	96
Monimail	6,548	694	720	11	—	—	26	3·6	111
Moonzie	1,258	146	138	12	8	5·8	—	—	121
Newburgh	1,999	1,898	1,780	95	118	6·6	—	—	109
Newburn	3,046	283	296	9	—	—	13	4·4	105
Pittenweem	666	1,922	1,911	289	11	0·6	—	—	112
St Andrews and St Leonards	12,570	9,701	9,410	77	291	3·1	—	—	147
St Monance (or Abercrombie)	1,205	2,020	2,007	168	13	0·6	—	—	98
Saline	8,757	1,171	1,012	13	159	15·7	—	—	97
Scoonie	4,107	7,474	6,342	182	1,132	17·8	—	—	102
Strathmiglo	9,162	1,726	1,618	19	108	6·7	—	—	129
Torryburn	3,410	1,497	1,130	44	367	32·5	—	—	86
Tulliallan	3,685	2,091	1,862	57	229	12·3	—	—	103
Wemyss	4,814	23,104	15,031	480	8,073	53·7	—	—	87

TABLE VII.—*continued* (Civil Parishes—Density, &c.)

Counties and Civil Parishes.	Acreage.	Population.		Persons per 100 Acres, 1911.	Intercensal Change.				1911.
					Increase.		Decrease.		
		1911.	1901.		Actual.	Per cent.	Actual.	Per cent.	Ratio of Females to each 100 Males.
Forfar	**559,037**	**281,417**	**284,082**	**50**	—	—	**2,665**	**0·9**	**122**
Aberlemno	8,918	728	804	8	—	—	76	9·5	95
Airlie	8,923	723	698	8	25	3·6	—	—	105
Arbirlot	6,748	840	800	12	40	5·0	—	—	92
Arbroath and St Vigeans	12,763	22,730	24,677	178	—	—	1,947	7·9	126
Auchterhouse	6,185	629	547	10	82	15·0	—	—	105
Barry	5,286	4,933	4,652	93	281	6·0	—	—	121
Brechin	13,880	9,836	10,444	71	—	—	608	5·8	130
Careston	2,117	213	221	10	—	—	8	3·6	113
Carmyllie	7,533	847	1,063	11	—	—	216	20·3	90
Cortachy and Clova	62,929	479	569	1	—	—	90	15·8	100
Craig	4,329	1,883	2,019	43	—	—	136	6·7	105
Dun	4,391	498	526	11	—	—	28	5·3	90
Dundee Combination—	5,306	162,669	161,792	3,066	877	0·5	—	—	126
Within City of Dundee	*3,950*	*160,364*	*159,550*	*4,060*	*814*	*0·5*	—	—	*126*
Outwith City of Dundee	*1,356*	*2,305*	*2,242*	*170*	*63*	*2·8*	—	—	*159*
Dunnichen	4,091	1,098	1,132	27	—	—	34	3·0	112
Eassie and Nevay	5,052	486	474	10	12	2·5	—	—	94
Edzell	18,967	878	822	5	56	6·8	—	—	105
Farnell	5,662	506	536	9	—	—	30	5·6	102
Fern	8,797	308	322	4	—	—	14	4·3	84
Forfar	8,430	12,254	12,879	145	—	—	625	4·9	128
Fowlis-Easter	2,823	249	254	9	—	—	5	2·0	109
Glamis	14,265	1,159	1,351	8	—	—	192	14·2	99
Glenisla	41,203	560	669	1	—	—	109	16·3	92
Guthrie	2,809	257	264	9	—	—	7	2·7	80
Inverarity	11,070	861	823	8	38	4·6	—	—	82
Inverkeillor	10,252	1,377	1,397	13	—	—	20	1·4	98
Kettins	7,461	689	704	9	—	—	15	2·1	101
Kingoldrum	9,620	349	355	4	—	—	6	1·7	93
Kinnell	6,968	589	574	8	15	2·6	—	—	100
Kinnettles	3,143	310	323	10	—	—	13	4·0	88
Kirkden	5,406	1,337	1,491	25	—	—	154	10·3	104
Kirriemuir	15,000	5,391	5,902	36	—	—	511	8·7	125
Lethnot and Navar	26,487	205	238	1	—	—	33	13·9	90
Liff and Benvie	5,549	1,923	1,834	35	89	4·9	—	—	113
Lintrathen	22,402	569	559	3	10	1·8	—	—	73
Lochlee	58,382	295	326	1	—	—	31	9·5	98
Logie-Pert	5,739	1,002	982	17	20	2·0	—	—	115
Lunan	2,857	312	302	11	10	3·3	—	—	84
Lundie	4,185	256	268	6	—	—	12	4·5	83
Mains and Strathmartine—	6,266	6,737	5,486	108	1,251	22·8	—	—	112
Within City of Dundee	*876*	*4,640*	*3,432*	*530*	*1,208*	*35·2*	—	—	*118*
Outwith City of Dundee	*5,390*	*2,097*	*2,054*	*39*	*43*	*2·1*	—	—	*100*
Marytown	2,293	262	278	11	—	—	16	5·8	75
Menmuir	10,695	627	704	6	—	—	77	10·9	86
Monifieth	5,952	13,145	11,672	221	1,473	12·6	—	—	126
Monikie	8,869	1,184	1,299	13	—	—	115	8·9	92
Montrose	4,232	12,669	14,027	299	—	—	1,358	9·7	125
Murroes	6,088	898	1,041	15	—	—	143	13·7	84

TABLE VII.—*continued* (Civil Parishes—Density, &c.).

Counties and Civil Parishes.	Acreage.	Population.		Persons per 100 Acres, 1911.	Intercensal Change.				1911.
					Increase.		Decrease.		Ratio of Females to each 100 Males.
		1911.	1901.		Actual.	Per cent.	Actual.	Per cent.	
Newtyle	5,195	840	818	16	22	2·7	—	—	105
Oathlaw	5,273	324	365	6	—	—	41	11·2	87
Panbride	6,104	1,806	1,885	30	—	—	79	4·2	126
Rescobie	6,559	526	594	8	—	—	68	11·5	85
Ruthven	2,050	172	169	8	3	1·8	—	—	95
Stracathro	5,237	398	430	8	—	—	32	7·5	87
Tannadice	21,316	1,013	1,106	5	—	—	93	8·4	89
Tealing	6,980	588	615	8	—	—	27	4·4	100
Haddington	**170,971**	**43,254**	**38,665**	**25**	**4,589**	**11·9**	—	—	**102**
Aberlady	4,333	963	950	22	13	1·4	—	—	108
Athelstaneford	5,061	666	635	13	31	4·9	—	—	91
Bolton	3,101	256	298	8	—	—	42	14·1	94
Dirleton	9,209	2,062	1,810	22	252	13·9	—	—	111
Dunbar	7,486	4,830	5,031	65	—	—	201	4·0	115
Garvald	13,407	511	628	4	—	—	117	18·6	92
Gladsmuir	7,034	1,433	1,481	20	—	—	48	3·2	93
Haddington	12,254	5,424	5,126	44	298	5·8	—	—	108
Humbie	8,772	679	720	8	—	—	41	5·7	99
Innerwick	13,142	676	782	5	—	—	106	13·6	116
Morham	2,086	199	201	10	—	—	2	1·0	109
North Berwick	5,073	3,968	3,649	78	319	8·7	—	—	135
Oldhamstocks	7,397	404	429	5	—	—	25	5·8	97
Ormiston	3,443	1,598	1,190	46	408	34·3	—	—	85
Pencaitland	5,056	1,273	1,112	25	161	14·5	—	—	89
Prestonkirk	7,076	1,634	1,673	23	—	—	39	2·3	108
Prestonpans	1,299	4,722	3,382	364	1,340	39·6	—	—	90
Salton	3,640	386	431	11	—	—	45	10·4	73
Spott	7,827	386	423	5	—	—	37	8·7	103
Stenton	7,530	461	511	6	—	—	50	9·8	100
Tranent	5,918	8,677	6,117	147	2,560	41·9	—	—	89
Whitekirk and Tynninghame	6,333	776	835	12	—	—	59	7·1	115
Whittinghame	15,466	523	521	3	2	0·4	—	—	100
Yester	9,028	747	730	8	17	2·3	—	—	101
Inverness	**2,695,094**	**87,272**	**90,104**	**3**	—	—	**2,832**	**3·1**	**106**
Mainland.									
Abernethy	78,088	1,228	1,279	2	—	—	51	4·0	100
Alvie	86,593	590	533	1	57	10·7	—	—	95
Ardersier	3,826	1,913	1,594	50	319	20·0	—	—	48
Arisaig and Moidart	107,552	1,571	1,678	1	—	—	107	6·4	101
Boleskine and Abertarff	110,825	1,896	1,843	2	53	2·9	—	—	94
Croy and Dalcross (*part of—remainder in Nairnshire*)	9,861	542	579	5	—	—	37	6·4	103
Daviot and Dunlichty	59,223	907	999	2	—	—	92	9·2	89
Dores	25,143	781	835	3	—	—	54	6·5	95
Duthil and Rothiemurchus	78,684	1,943	1,995	2	—	—	52	2·6	101
Glenelg	134,774	1,670	1,503	1	167	11·1	—	—	83
Inverness	28,438	25,952	27,046	91	—	—	1,094	4·0	114
Kilmallie	205,640	3,704	3,797	2	—	—	93	2·4	101

TABLE VII.—*continued* (Civil Parishes—Density, &c.).

Counties and Civil Parishes.	Acreage.	Population.		Persons per 100 Acres, 1911.	Intercensal Change.				1911.
					Increase.		Decrease.		Ratio of Females to each 100 Males.
		1911.	1901.		Actual.	Per cent.	Actual.	Per cent.	
Kilmonivaig	267,233	1,700	2,052	1	—	—	352	17·2	98
Kilmorack	139,782	2,094	2,007	1	87	4·3	—	—	112
Kiltarlity and Convinth	64,947	1,856	1,919	3	—	—	63	3·3	98
Kingussie and Insh	114,381	2,464	2,194	2	270	12·3	—	—	113
Kirkhill	11,429	1,237	1,296	11	—	—	59	4·6	107
Laggan	151,916	754	738	0	16	2·2	—	—	90
Moy and Dalarossie	105,968	688	761	1	—	—	73	9·6	99
Petty	9,757	1,263	1,291	13	—	—	28	2·2	98
Urquhart and Glenmoriston	122,708	1,675	1,828	1	—	—	153	8·4	109
Insular.									
Barra	22,222	2,620	2,545	12	75	2·9	—	—	109
Bracadale	93,164	805	872	1	—	—	67	7·7	102
Duirinish	80,067	3,093	3,367	4	—	—	274	8·1	111
Harris	123,752	5,449	5,271	4	178	3·4	—	—	114
Kilmuir	34,251	1,950	2,119	6	—	—	169	8·0	108
North Uist	75,513	3,677	3,891	5	—	—	214	5·5	108
Portree	56,915	2,431	2,781	4	—	—	350	12·6	115
Sleat	41,553	1,373	1,665	3	—	—	292	17·5	105
Small Isles	37,748	396	495	1	—	—	99	20·0	90
Snizort	53,283	1,708	1,663	3	45	2·7	—	—	116
South Uist	90,093	5,383	5,516	6	—	—	133	2·4	102
Strath	69,765	1,959	2,152	3	—	—	193	9·0	111
Entire Parish.									
Croy and Dalcross	17,975	1,101	1,149	6	—	—	48	4·2	95
Kincardine	**244,482**	**41,008**	**40,923**	**17**	**85**	**0·2**	—	—	**108**
Aberdeen (*part of—remainder in Aberdeenshire*)	450	11,428	9,386	2,540	2,042	21·8	—	—	111
Arbuthnott	9,584	674	698	7	—	—	24	3·4	86
Banchory-Devenick	7,737	1,500	1,726	19	—	—	226	13·1	98
Banchory-Ternan	20,080	3,377	3,449	17	—	—	72	2·1	118
Benholm	4,892	1,276	1,426	26	—	—	150	10·5	113
Bervie	2,331	2,391	2,523	103	—	—	132	5·2	123
Dunnottar	7,781	2,255	2,533	29	—	—	278	11·0	101
Durris	15,315	872	884	6	—	—	12	1·4	84
Fettercairn	14,846	1,301	1,390	9	—	—	89	6·4	98
Fetteresso	27,247	4,961	5,409	18	—	—	448	8·3	119
Fordoun	26,859	1,717	1,809	6	—	—	92	5·1	102
Garvock	7,975	371	368	5	3	0·8	—	—	81
Glenbervie	15,056	779	870	5	—	—	91	10·5	95
Kinneff and Catterline	7,130	835	899	12	—	—	64	7·1	96
Laurencekirk	5,613	1,921	2,011	34	—	—	90	4·5	115
Maryculter	7,842	861	951	11	—	—	90	9·5	84
Marykirk	9,854	1,167	1,209	12	—	—	42	3·5	100
Nigg	3,979	1,573	1,528	40	45	2·9	—	—	101
St Cyrus	8,227	1,222	1,228	15	—	—	6	0·5	102
Strachan	41,684	527	626	1	—	—	99	15·8	97
Entire Parish.									
Aberdeen	6,319	163,891	153,503	2,594	10,388	6·8	—	—	119

TABLE VII.—*continued* (Civil Parishes—Density, &c.).

Counties and Civil Parishes.	Acreage.	Population.		Persons per 100 Acres, 1911.	Intercensal Change.				1911.
					Increase.		Decrease.		
		1911.	1901.		Actual.	Per cent.	Actual.	Per cent.	Ratio of Females to each 100 Males.
Kinross	**52,410**	**7,527**	**6,981**	**14**	**546**	**7·8**	—	—	**108**
Cleish	6,403	546	631	9	—	—	85	13·5	99
Fossoway	15,796	1,059	1,046	7	13	1·2	—	—	104
Kinross	7,252	3,094	2,655	43	439	16·5	—	—	107
Orwell	13,118	1,983	1,822	15	161	8·8	—	—	115
Portmoak	9,841	845	827	9	18	2·2	—	—	106
Kirkcudbright	**575,832**	**38,367**	**39,383**	**7**	—	—	**1,016**	**2·6**	**112**
Anwoth	11,768	688	651	6	37	5·7	—	—	110
Balmaclellan	22,976	559	634	2	—	—	75	11·8	93
Balmaghie	21,059	770	802	4	—	—	32	4·0	112
Borgue	13,502	1,023	1,045	8	—	—	22	2·1	117
Buittle	11,446	825	879	7	—	—	54	6·1	109
Carsphairn	54,727	360	351	1	9	2·6	—	—	96
Colvend	18,157	1,143	1,171	6	—	—	28	2·4	106
Crossmichael	9,934	1,196	1,231	12	—	—	35	2·8	124
Dalry	34,503	807	826	2	—	—	19	2·3	102
Girthon	33,369	1,174	1,209	4	—	—	35	2·9	107
Kells	48,521	847	878	2	—	—	31	3·5	109
Kelton	11,208	3,746	3,734	33	12	0·3	—	—	111
Kirkbean	8,938	711	685	8	26	3·8	—	—	104
Kirkcudbright	12,346	3,116	3,309	25	—	—	193	5·8	114
Kirkgunzeon	11,929	497	527	4	—	—	30	5·7	93
Kirkmabreck	23,324	1,549	1,859	7	—	—	310	16·7	107
Kirkpatrick-Durham	18,249	914	959	5	—	—	45	4·7	114
Kirkpatrick-Irongray	13,655	594	701	4	—	—	107	15·3	103
Lochrutton	7,740	484	497	6	—	—	13	2·6	94
Minnigaff	87,916	1,202	1,309	1	—	—	107	8·2	100
New Abbey	13,177	742	957	6	—	—	215	22·5	102
Parton	15,813	593	613	4	—	—	20	3·3	104
Rerrick	20,005	1,293	1,356	6	—	—	63	4·6	111
Terregles	3,828	439	454	12	—	—	15	3·3	108
Tongland	9,660	751	693	8	58	8·4	—	—	110
Troqueer	12,125	7,050	6,599	58	451	6·8	—	—	130
Twynholm	10,528	758	718	7	40	5·6	—	—	99
Urr	15,429	4,536	4,736	29	—	—	200	4·2	113
Lanark	**562,821**	**1,447,034**	**1,339,327**	**257**	**107,707**	**8·0**	—	—	**101**
Avondale	37,560	5,033	5,773	13	—	—	740	12·8	117
Biggar	7,282	1,931	1,897	27	34	1·8	—	—	128
Blantyre	3,956	16,821	14,145	425	2,676	18·9	—	—	90
Bothwell	13,595	54,891	45,905	404	8,986	19·6	—	—	89
Cadder	13,963	14,433	10,474	103	3,959	37·8	—	—	98
Cambuslang	5,146	24,864	20,211	483	4,653	23·0	—	—	100
Cambusnethan	16,556	33,912	28,393	205	5,519	19·4	—	—	93
Carluke	15,313	9,619	8,966	63	653	7·3	—	—	103
Carmichael	11,326	1,471	1,198	13	273	22·8	—	—	84

TABLE VII.—*continued* (Civil Parishes—Density, &c.).

Counties and Civil Parishes.	Acreage.	Population.		Persons per 100 Acres, 1911.	Intercensal Change.				1911.
					Increase.		Decrease.		Ratio of Females to each 100 Males.
		1911.	1901.		Actual.	Per cent.	Actual.	Per cent.	
Carmunnock	3,472	747	682	22	65	9·5	—	—	120
Carnwath	30,468	6,446	5,837	21	609	10·4	—	—	87
Carstairs	9,818	1,878	1,893	19	—	—	15	0·8	93
Cathcart (*Glasgow City portion—remainder in Renfrewshire*)	745	31,483	20,983	4,226	10,500	50·0	—	—	126
Covington and Thankerton	5,118	385	314	8	71	22·6	—	—	99
Crawford	65,485	1,520	1,614	2	—	—	94	5·8	96
Crawfordjohn	26,369	617	707	2	—	—	90	12·7	102
Culter	10,187	372	392	4	—	—	20	5·1	116
Dalserf	7,459	18,629	16,122	250	2,507	15·6	—	—	94
Dalziel	3,662	47,503	37,257	1,297	10,246	27·5	—	—	87
Dolphinton	3,577	245	250	7	—	—	5	2·0	111
Douglas	34,165	2,509	2,397	7	112	4·7	—	—	101
Dunsyre	10,778	175	200	2	—	—	25	12·5	88
East Kilbride	23,677	3,977	3,948	17	29	0·7	—	—	109
Eastwood (*Glasgow City portion—remainder in Renfrewshire*)	199	6,010	3,534	3,020	2,476	70·1	—	—	131
Glasgow—	14,899	577,559	571,615	3,876	5,944	1·0	—	—	102
Within City of Glasgow	*7,913*	*542,183*	*547,645*	*6,852*	—	—	*5,462*	*1·0*	*102*
Outwith City of Glasgow	*6,986*	*35,376*	*23,970*	*506*	*11,406*	*47·6*	—	—	*94*
Glassford	6,443	1,312	1,321	20	—	—	9	0·7	108
Govan Combination—	6,712	363,571	341,450	5,417	22,121	6·5	—	—	107
Within City of Glasgow	*3,594*	*204,723*	*203,322*	*5,696*	*1,401*	*6·9*	—	—	*112*
Outwith City of Glasgow	*3,118*	*158,848*	*138,128*	*5,095*	*20,720*	*15·0*	—	—	*100*
Hamilton	13,129	46,419	40,372	354	6,047	15·0	—	—	89
Lanark	10,390	8,978	8,103	86	875	10·8	—	—	122
Lesmahagow	41,311	11,990	10,954	29	1,036	9·5	—	—	97
Libberton	8,232	461	432	6	29	6·7	—	—	105
New Monkland	19,822	38,116	36,786	192	1,330	3·6	—	—	95
Old Monkland	11,007	61,026	53,248	554	7,778	14·6	—	—	87
Pettinain	3,898	261	271	7	—	—	10	3·7	92
Rutherglen—	2,158	28,403	21,011	1,316	7,392	35·2	—	—	106
Within City of Glasgow	*39*	*60*	*77*	*154*	—	—	*17*	*22·1*	*100*
Outwith City of Glasgow	*2,119*	*28,343*	*20,934*	*1,338*	*7,409*	*35·4*	—	—	*106*
Shotts	24,835	18,433	15,562	74	2,871	18·4	—	—	86
Stonehouse	6,245	3,688	3,665	59	23	0·6	—	—	97
Symington	3,515	420	388	12	32	8·2	—	—	108
Walston	4,366	255	283	6	—	—	28	9·9	111
Wandell and Lamington	12,830	271	362	2	—	—	91	25·1	87
Wiston and Roberton	13,153	400	412	3	—	—	12	2·9	100
Entire Parishes.									
Cathcart	3,132	46,688	28,358	1,491	18,330	64·6	—	—	124
Eastwood	5,629	24,515	18,900	436	5,615	29·7	—	—	118
Linlithgow	**76,861**	**80,155**	**65,708**	**104**	**14,447**	**22·0**	—	—	**88**
Abercorn	4,508	933	866	21	67	7·7	—	—	97
Bathgate	10,875	17,659	14,004	162	3,655	26·1	—	—	91
Borrowstounness and Carriden	5,939	14,034	11,473	236	2,561	22·3	—	—	92
Dalmeny	5,864	5,139	4,080	88	1,059	26·0	—	—	55
Ecclesmachan	4,066	1,449	681	36	768	112·8	—	—	104
Kirkliston (*part of—remainder in Edinburgh County*)	5,729	4,467	3,169	78	1,298	41·0	—	—	85

TABLE VII.—*continued* (Civil Parishes—Density, &c.).

Counties and Civil Parishes.	Acreage.	Population.		Persons per 100 Acres, 1911.	Intercensal Change.				1911.
					Increase.		Decrease.		Ratio of Females to each 100 Males.
		1911.	1901.		Actual.	Per cent.	Actual.	Per cent.	
Linlithgow	10,264	7,567	8,076	74	—	—	509	6·3	98
Livingstone	5,368	3,714	2,764	69	950	34·4	—	—	85
Torphichen	9,937	4,048	3,225	41	823	25·5	—	—	89
Uphall	4,529	12,766	10,535	282	2,231	21·2	—	—	90
Whitburn	9,782	8,379	6,835	86	1,544	22·6	—	—	85
Entire Parish.									
Kirkliston	8,010	5,298	3,904	66	1,394	35·7	—	—	88
Nairn	**104,252**	**9,319**	**9,291**	**9**	**28**	**0·3**	—	—	**115**
Ardclach	37,953	759	772	2	—	—	13	1·7	84
Auldearn	14,282	1,248	1,292	9	—	—	44	3·4	94
Cawdor	34,757	847	925	2	—	—	78	8·4	107
Croy and Dalcross (*part of—remainder in Inverness-shire*)	8,114	559	570	7	—	—	11	1·9	88
Nairn	9,146	5,906	5,732	65	174	3·0	—	—	130
Entire Parish.									
Croy and Dalcross	17,975	1,101	1,149	6	—	—	48	4·2	95
Orkney	**240,847**	**25,897**	**28,699**	**11**	—	—	**2,802**	**9·8**	**111**
Birsay and Harray	26,749	1,772	2,004	7	—	—	232	11·6	128
Cross and Burness	8,322	1,312	1,451	16	—	—	139	9·6	100
Eday	7,798	559	643	7	—	—	84	13·1	102
Evie and Rendall	14,741	955	1,084	6	—	—	129	11·9	116
Firth	8,126	693	700	9	—	—	7	1·0	109
Holm	8,457	763	818	9	—	—	55	6·7	114
Hoy and Graemsay	15,183	393	485	3	—	—	92	19·0	123
Kirkwall and St Ola	11,074	4,595	4,522	41	73	1·6	—	—	120
Lady	5,361	653	718	12	—	—	65	9·1	105
Orphir	12,763	798	877	6	—	—	79	9·0	122
Papa-Westray	2,039	258	295	13	—	—	37	12·5	106
Rousay, Egilshay, and Veira	13,761	710	829	5	—	—	119	14·4	108
St Andrews and Deerness	12,831	1,340	1,479	10	—	—	139	9·4	102
Sandwick	11,828	986	1,071	8	—	—	85	7·9	105
Shapinshay	6,761	718	769	11	—	—	51	6·6	101
South Ronaldshay and Burray	15,064	2,395	2,707	16	—	—	312	11·5	103
Stenness	7,764	517	570	7	—	—	53	9·3	127
Stromness	7,608	2,348	3,180	31	—	—	832	26·2	127
Stronsay	8,736	1,217	1,184	14	33	2·8	—	—	97
Walls and Flotta	24,330	1,247	1,357	5	—	—	110	8·1	101
Westray	11,551	1,668	1,956	14	—	—	288	14·7	102
Peebles	**222,240**	**15,258**	**15,066**	**7**	**192**	**1·3**	—	—	**116**
Broughton, Glenholm, and Kilbucho	19,797	668	862	3	—	—	194	22·5	106
Drumelzier	17,970	164	194	1	—	—	30	15·5	100
Eddlestone	18,474	589	535	3	54	10·1	—	—	104
Innerleithen	23,994	4,148	3,659	17	489	13·4	—	—	123
Kirkurd	5,704	253	293	4	—	—	40	13·7	116
Lyne	2,781	125	98	4	27	27·6	—	—	87

TABLE VII.—*continued* (Civil Parishes—Density, &c.).

Counties and Civil Parishes.	Acreage.	Population.		Persons per 100 Acres, 1911.	Intercensal Change.				1911.
					Increase.		Decrease.		Ratio of Females to each 100 Males.
		1911.	1901.		Actual.	Per cent.	Actual.	Per cent.	
Manor	16,628	261	257	2	4	1·6	—	—	102
Newlands	12,531	590	564	5	26	4·6	—	—	97
Peebles	16,603	6,112	5,810	37	302	5·2	—	—	122
Skirling	3,425	241	230	7	11	4·8	—	—	91
Stobo	10,309	350	401	3	—	—	51	12·7	96
Traquair	18,489	559	618	3	—	—	59	9·5	101
Tweedsmuir	32,278	198	435	1	—	—	237	54·5	96
West Linton	23,257	1,000	1,110	4	—	—	110	9·9	118
Perth	**1,595,802**	**124,342**	**123,283**	**8**	**1,059**	**0·9**	—	—	**113**
Aberdalgie	4,172	278	278	7	—	—	—	—	97
Aberfoyle	26,810	1,147	1,052	4	95	9·0	—	—	100
Abernethy	9,232	1,267	1,276	14	—	—	9	0·7	129
Abernyte	2,533	209	241	8	—	—	32	13·3	101
Alyth	23,296	2,937	3,025	13	—	—	88	2·9	117
Ardoch	20,715	863	916	4	—	—	53	5·8	88
Arngask	6,446	652	593	10	59	9·9	—	—	108
Auchterarder	11,166	3,175	3,159	28	16	0·5	—	—	130
Auchtergaven	13,056	2,167	2,018	17	149	7·4	—	—	111
Balquhidder	54,675	664	605	1	59	9·8	—	—	98
Bendochy	7,435	542	473	7	69	14·6	—	—	93
Blackford	20,991	1,374	1,539	7	—	—	165	10·7	98
Blair Athol	187,926	1,580	1,722	1	—	—	142	8·2	95
Blairgowrie	15,870	4,319	4,464	27	—	—	145	3·2	125
Callander	51,186	2,215	2,171	4	44	2·0	—	—	122
Caputh	10,083	986	1,005	10	—	—	19	1·9	94
Cargill	10,216	1,411	1,411	14	—	—	—	—	100
Clunie	11,869	508	561	4	—	—	53	9·4	96
Collace	3,498	366	440	10	—	—	74	16·8	90
Comrie	62,303	1,745	2,068	3	—	—	323	15·6	113
Coupar-Angus	4,700	2,749	2,704	58	45	1·7	—	—	118
Crieff	11,965	6,089	5,706	51	383	6·7	—	—	134
Dron	4,342	256	232	6	24	10·3	—	—	106
Dull	56,149	2,361	2,405	4	—	—	44	1·8	113
Dunbarney	3,906	862	909	22	—	—	47	5·2	135
Dunblane and Lecropt	22,873	4,591	3,812	20	779	20·4	—	—	116
Dunkeld and Dowally	15,293	1,081	1,201	7	—	—	120	10·0	105
Dunning	14,878	1,145	1,141	8	4	0·4	—	—	111
Errol	9,533	2,083	2,070	22	13	0·6	—	—	105
Findo-Gask	5,188	357	323	7	34	10·5	—	—	91
Forgandenny	6,821	540	527	8	13	2·5	—	—	109
Forteviot	9,886	549	562	6	—	—	13	2·3	91
Fortingall	231,034	1,524	1,584	1	—	—	60	3·8	86
Fowlis-Wester	28,736	1,007	1,000	4	7	0·7	—	—	101
Glendevon	11,097	148	147	1	1	0·7	—	—	131
Inchture	4,122	545	552	13	—	—	7	1·3	97
Kenmore	57,273	1,106	1,271	2	—	—	165	13·0	101
Killin	116,176	1,412	1,423	1	—	—	11	0·8	93
Kilmadock	24,814	2,428	2,705	10	—	—	277	10·2	118

TABLE VII.—*continued* (Civil Parishes—Density, &c.).

Counties and Civil Parishes.	Acreage.	Population.		Persons per 100 Acres, 1911.	Intercensal Change.				1911.
					Increase.		Decrease.		Ratio of Females to each 100 Males.
		1911.	1901.		Actual.	Per cent.	Actual.	Per cent.	
Kilspindie	6,257	498	568	8	—	—	70	12·3	85
Kincardine	10,207	1,150	1,309	11	—	—	159	12·1	102
Kinclaven	6,140	560	637	9	—	—	77	12·1	112
Kinfauns	3,885	571	611	15	—	—	40	6·5	90
Kinloch	4,000	200	193	5	7	3·6	—	—	101
Kinnaird	3,495	172	217	5	—	—	45	20·7	87
Kinnoull	3,331	3,820	3,795	115	25	0·7	—	—	144
Kirkmichael	61,818	816	920	1	—	—	104	11·3	100
Lethendy	1,742	140	158	8	—	—	18	11·4	106
Little Dunkeld	44,607	2,113	2,116	5	—	—	3	0·1	108
Logiealmond	14,416	489	567	3	—	—	78	13·8	82
Logierait	30,671	1,618	1,676	5	—	—	58	3·5	102
Longforgan	8,526	1,997	1,886	23	111	5·9	—	—	108
Madderty	4,860	438	443	9	—	—	5	1·1	102
Meigle	3,984	810	723	20	87	12·0	—	—	108
Methven	10,848	1,847	1,699	17	148	8·7	—	—	96
Moneydie	4,562	237	251	5	—	—	14	5·6	78
Monzievaird and Strowan	31,718	508	588	2	—	—	80	13·6	97
Moulin	44,862	2,670	2,516	6	154	6·1	—	—	118
Muckart	4,932	535	475	11	60	12·6	—	—	112
Muthill	26,181	1,269	1,401	5	—	—	132	9·4	99
Perth	2,653	30,670	29,793	1,156	877	2·9	—	—	116
Port of Menteith	22,238	1,035	1,088	5	—	—	53	4·9	99
Rattray	4,534	2,160	2,462	48	—	—	302	12·3	135
Redgorton	4,750	1,463	1,439	31	24	1·7	—	—	115
Rhynd	2,468	205	183	8	22	12·0	—	—	120
St Madoes	1,561	359	336	23	23	6·8	—	—	98
St Martins	7,017	820	850	12	—	—	30	3·5	94
Scone	6,963	2,341	2,362	34	—	—	21	0·9	122
Tibbermore	7,131	2,794	1,943	39	851	43·8	—	—	117
Trinity-Gask	5,691	360	381	6	—	—	21	5·5	82
Weem	7,490	439	406	6	33	8·1	—	—	98
Renfrew	**153,332**	**314,552**	**268,980**	**205**	**45,572**	**16·9**	—	—	**107**
Cathcart (*part of—remainder in Lanarkshire*)	2,387	15,205	7,375	637	7,830	106·2	—	—	120
Eaglesham	15,794	1,138	1,075	7	63	5·9	—	—	107
Eastwood (*part of—remainder in Lanarkshire*)	5,430	18,505	15,366	341	3,139	20·4	—	—	114
Erskine	7,520	1,712	1,519	23	193	12·7	—	—	107
Greenock	5,875	74,294	68,217	1,265	6,077	8·9	—	—	99
Houston and Killellan	7,558	2,087	2,041	28	46	2·3	—	—	110
Inchinnan	3,347	592	573	18	19	3·3	—	—	105
Inverkip	12,476	9,626	7,263	77	2,363	32·5	—	—	114
Kilbarchan	9,022	7,491	7,226	83	265	3·7	—	—	122
Kilmacolm	19,594	6,242	4,869	32	1,373	28·2	—	—	125
Lochwinnoch	19,459	4,254	4,402	22	—	—	148	3·4	109
Mearns	10,275	3,201	3,409	31	—	—	208	6·1	115

TABLE VII.—*continued* (Civil Parishes—Density, &c.).

Counties and Civil Parishes.	Acreage.	Population.		Persons per 100 Acres, 1911.	Intercensal Change.				1911.
					Increase.		Decrease.		
		1911.	1901.		Actual.	Per cent.	Actual.	Per cent.	Ratio of Females to each 100 Males.
Neilston	12,491	15,214	13,716	122	1,498	10·9	—	—	111
Paisley—	16,838	109,782	99,899	652	9,883	9·9	—	—	112
Within City of Glasgow	*173*	*37*	*33*	*21*	*4*	*12·1*	—	—	*68*
Outwith City of Glasgow	*16,665*	*109,745*	*99,866*	*659*	*9,879*	*9·9*	—	—	*112*
Port Glasgow	1,018	17,775	16,888	1,746	887	5·3	—	—	94
Renfrew	4,248	27,434	15,142	646	12,292	81·2	—	—	100
Entire Parishes.									
Cathcart	3,132	46,688	28,358	1,491	18,330	64·6	—	—	124
Eastwood	5,629	24,515	18,900	436	5,615	29·7	—	—	118
Ross and Cromarty	**1,977,248**	**77,364**	**76,450**	**4**	**914**	**1·2**	—	—	**99**
Mainland.									
Alness	44,060	898	956	2	—	—	58	6·1	107
Applecross	109,282	1,440	1,615	1	—	—	175	10·8	116
Avoch	8,016	1,782	1,852	22	—	—	70	3·8	100
Contin	197,465	1,162	1,310	1	—	—	148	11·3	109
Cromarty	8,018	5,637	1,848	70	3,789	205·0	—	—	18
Dingwall	6,465	2,898	2,758	45	140	5·1	—	—	113
Edderton	22,129	545	577	2	—	—	32	5·5	102
Fearn	7,868	1,785	1,761	23	24	1·4	—	—	105
Fodderty	46,587	1,692	1,787	4	—	—	95	5·3	106
Gairloch	200,663	3,318	3,797	2	—	—	479	12·6	99
Glenshiel	57,323	339	343	1	—	—	4	1·2	98
Killearnan	7,735	782	933	10	—	—	151	16·2	102
Kilmuir-Easter	11,008	887	985	8	—	—	98	9·9	113
Kiltearn	27,929	1,138	1,258	4	—	—	120	9·5	117
Kincardine	153,041	1,198	1,265	1	—	—	67	5·3	100
Kintail	77,440	414	491	1	—	—	77	15·7	104
Knockbain	11,635	1,356	1,504	12	—	—	148	9·8	101
Lochalsh	49,591	1,761	1,830	4	—	—	69	3·8	124
Lochbroom	261,000	2,794	3,207	1	—	—	413	12·9	103
Lochcarron	85,051	1,108	1,442	1	—	—	334	23·2	114
Logie-Easter	10,018	700	819	7	—	—	119	14·5	102
Nigg	7,832	827	892	11	—	—	65	7·3	104
Resolis (or Kirkmichael)	12,472	954	1,036	8	—	—	82	7·9	111
Rosemarkie	6,694	1,309	1,465	20	—	—	156	10·6	116
Rosskeen	33,734	3,362	3,460	10	—	—	98	2·8	114
Tain	16,843	2,507	2,756	15	—	—	249	9·0	118
Tarbat	6,820	1,224	1,358	18	—	—	134	9·9	106
Urquhart and Logie-Wester	13,603	2,006	2,102	15	—	—	96	4·6	106
Urray	72,513	1,938	2,094	3	—	—	156	7·4	103
Insular.									
Barvas	97,543	6,953	6,736	7	217	3·2	—	—	118
Lochs	114,601	4,750	4,733	4	17	0·4	—	—	165
Stornoway	63,160	13,438	12,983	21	455	3·5	—	—	120
Uig	129,109	4,462	4,497	3	—	—	35	0·8	110
Roxburgh	**426,028**	**47,192**	**48,804**	**11**	—	—	**1,612**	**3·3**	**119**
Ancrum	10,302	968	973	9	—	—	5	0·5	110
Bedrule	3,922	188	206	5	—	—	18	8·7	114
Bowden	7,665	659	660	9	—	—	1	0·2	117

TABLE VII.—*continued* (Civil Parishes—Density, &c.).

Counties and Civil Parishes.	Acreage.	Population.		Persons per 100 Acres, 1911.	Intercensal Change.				1911.
					Increase.		Decrease.		Ratio of Females to each 100 Males.
		1911.	1901.		Actual.	Per cent.	Actual.	Per cent.	
Castleton	67,909	1,934	1,872	3	62	3·3	—	—	100
Cavers	24,465	1,297	1,250	5	47	3·8	—	—	99
Crailing	5,974	465	501	8	—	—	36	7·2	117
Eckford	10,000	711	707	7	4	0·6	—	—	105
Ednam	3,846	495	523	13	—	—	28	5·4	112
Hawick	14,872	18,021	18,502	121	—	—	481	2·6	131
Hobkirk	16,209	545	552	3	—	—	7	1·3	95
Hownam	15,086	193	192	1	1	0·5	—	—	80
Jedburgh	23,204	3,982	4,533	17	—	—	551	12·2	114
Kelso	5,466	4,471	4,525	82	—	—	54	1·2	117
Lilliesleaf	6,668	547	592	8	—	—	45	7·6	103
Linton	6,396	407	405	6	2	0·5	—	—	118
Makerston	2,867	295	337	10	—	—	42	12·5	103
Maxton	4,429	380	411	9	—	—	31	7·5	113
Melrose (*part of—remainder in Selkirkshire*)	26,652	4,650	4,707	17	—	—	57	1·2	120
Minto	5,601	348	427	6	—	—	79	18·5	115
Morebattle	22,429	740	779	3	—	—	39	5·0	107
Oxnam	20,459	566	624	3	—	—	58	9·3	106
Roberton	29,456	436	397	1	39	9·8	—	—	94
Roxburgh	7,714	793	835	10	—	—	42	5·0	113
St Boswells	3,466	977	940	28	37	3·9	—	—	117
Smailholm	4,194	292	341	7	—	—	49	14·4	115
Southdean	27,986	545	577	2	—	—	32	5·5	94
Sprouston	8,637	876	911	10	—	—	35	3·8	118
Stitchel	2,798	275	304	10	—	—	29	9·5	122
Teviothead	31,487	381	419	1	—	—	38	9·1	104
Yetholm	5,869	755	802	13	—	—	47	5·9	116
Entire Parish. Melrose	26,684	4,652	4,707	17	—	—	55	1·2	120
Selkirk	**170,793**	**24,601**	**23,356**	**14**	**1,245**	**5·3**	—	—	**117**
Ashkirk	13,159	329	404	3	—	—	75	18·6	99
Caddonfoot	19,252	709	663	4	46	6·9	—	—	106
Ettrick	42,456	344	331	1	13	3·9	—	—	92
Galashiels	6,455	14,917	13,969	231	948	6·8	—	—	116
Kirkhope	22,734	384	399	2	—	—	15	3·8	96
Melrose (*part of—remainder in Roxburghshire*)	32	2	—	6	2	—	—	—	—
Selkirk	17,854	7,406	7,090	41	316	4·5	—	—	125
Yarrow	48,851	510	500	1	10	2·0	—	—	99
Entire Parish. Melrose	26,684	4,652	4,707	17	—	—	55	1·2	120

TABLE VII.—*continued* (Civil Parishes—Density, &c.).

Counties and Civil Parishes.	Acreage.	Population.		Persons per 100 Acres, 1911.	Intercensal Change.				1911.
					Increase.		Decrease.		Ratio of Females to each 100 Males.
		1911.	1901.		Actual.	Per cent.	Actual.	Per cent.	
Shetland	**352,319**	**27,911**	**28,166**	**8**	—	—	**255**	**0·9**	**122**
Bressay	7,419	641	686	9	—	—	45	6·6	148
Delting	36,966	1,338	1,389	4	—	—	51	3·7	124
Dunrossness	32,301	3,761	3,638	12	123	3·4	—	—	123
Fetlar	9,906	279	347	3	—	—	68	19·6	123
Lerwick	10,923	7,296	6,519	67	777	11·9	—	—	110
Nesting	30,995	2,350	2,480	8	—	—	130	5·2	126
Northmavine	49,045	1,866	2,014	4	—	—	148	7·4	119
Sandsting	39,869	2,100	2,396	5	—	—	296	12·4	147
Tingwall	29,217	2,110	2,273	7	—	—	163	7·2	143
Unst	29,874	2,077	1,946	7	131	6·7	—	—	85
Walls	23,668	1,745	1,995	7	—	—	250	12·5	139
Yell	52,136	2,348	2,483	5	—	—	135	5·4	137
Stirling	**288,842**	**160,991**	**142,291**	**56**	**18,700**	**13·1**	—	—	**96**
Airth	5,561	1,515	1,360	27	155	11·4	—	—	95
Baldernock	4,320	747	582	17	165	28·4	—	—	116
Balfron	7,821	1,155	1,092	15	63	5·8	—	—	124
Buchanan	41,644	795	487	2	308	63·2	—	—	56
Campsie	17,860	5,304	5,424	30	—	—	120	2·2	106
Denny	8,276	9,166	8,268	111	898	10·9	—	—	93
Drymen	30,854	1,269	1,390	4	—	—	121	8·7	93
Dunipace	5,593	1,936	2,050	35	—	—	114	5·6	100
Falkirk	15,111	42,423	36,628	281	5,795	15·8	—	—	89
Fintry	13,788	280	314	2	—	—	34	10·8	150
Gargunnock	9,862	573	633	6	—	—	60	9·5	88
Grangemouth	8,046	19,470	17,463	242	2,007	11·5	—	—	90
Killearn	15,375	1,085	929	7	156	16·8	—	—	86
Kilsyth	13,123	11,052	9,840	84	1,212	12·3	—	—	92
Kippen	11,268	1,365	1,456	12	—	—	91	6·2	110
Larbert	3,971	12,984	11,684	327	1,300	11·1	—	—	93
Logie	9,096	4,373	4,432	48	—	—	59	1·3	150
Muiravonside	7,964	5,706	5,332	72	374	7·0	—	—	88
St Ninians	37,543	13,868	8,152	37	5,716	70·1	—	—	90
Slamannan	10,856	3,440	5,286	32	—	—	1,846	34·9	90
Stirling	1,825	21,461	18,609	1,176	2,852	15·3	—	—	113
Strathblane	9,085	1,024	880	11	144	16·4	—	—	122
Sutherland	**1,297,914**	**20,179**	**21,440**	**2**	—	—	**1,261**	**5·9**	**105**
Assynt	110,091	2,111	2,386	2	—	—	275	11·5	108
Clyne	74,504	1,749	1,724	2	25	1·5	—	—	111
Creich	107,648	1,713	1,836	2	—	—	123	6·7	99
Dornoch	33,012	2,670	2,794	7	—	—	124	4·4	102
Durness	140,770	830	870	1	—	—	40	4·6	91
Eddrachillis	135,631	1,250	1,418	1	—	—	168	11·8	103

TABLE VII.—*continued* (Civil Parishes—Density, &c.).

Counties and Civil Parishes.	Acreage.	Population.		Persons per 100 Acres, 1911.	Intercensal Change.				1911.
					Increase.		Decrease.		Ratio of Females to each 100 Males.
		1911.	1901.		Actual.	Per cent.	Actual.	Per cent.	
Farr	258,750	2,468	2,557	1	—	—	89	3·5	107
Golspie	19,678	1,685	1,665	9	20	1·2	—	—	105
Kildonan	134,532	1,786	1,772	1	14	0·8	—	—	106
Lairg	121,390	995	1,081	1	—	—	86	8·0	103
Loth	17,370	367	449	2	—	—	82	18·3	105
Rogart	63,490	946	1,105	1	—	—	159	14·4	115
Tongue	81,048	1,609	1,783	2	—	—	174	9·8	103
Wigtown	**311,984**	**31,998**	**32,685**	**10**	—	—	**687**	**2·1**	**112**
Glasserton	13,380	920	887	7	33	3·7	—	—	101
Inch	30,875	4,000	3,876	13	124	3·2	—	—	108
Kirkcolm	13,330	1,507	1,506	11	1	0·1	—	—	108
Kirkcowan	35,801	1,244	1,153	3	91	7·9	—	—	104
Kirkinner	15,494	1,206	1,255	8	—	—	49	3·9	111
Kirkmaiden	13,687	1,792	1,943	13	—	—	151	7·8	107
Leswalt	12,529	2,405	2,270	19	135	5·9	—	—	109
Mochrum	24,101	1,822	1,958	8	—	—	136	6·9	118
New Luce	28,811	481	557	2	—	—	76	13·6	110
Old Luce (or Glenluce)	31,649	2,096	2,157	7	—	—	61	2·8	109
Penninghame	33,765	3,059	3,356	9	—	—	297	8·8	124
Portpatrick	9,073	1,097	1,136	12	—	—	39	3·4	122
Sorbie	9,776	1,354	1,373	14	—	—	19	1·4	111
Stoneykirk	19,597	2,279	2,420	12	—	—	141	5·8	111
Stranraer	61	2,886	2,856	4,731	30	1·1	—	—	114
Whithorn	11,848	2,140	2,235	18	—	—	95	4·3	113
Wigtown	8,206	1,710	1,747	21	—	—	37	2·1	125
*Scares Islands**	1	—	—	—	—	—	—	—	—

* The parochiality of Scares Islands has not been ascertained.

TABLE VIII.—POPULATION OF CIVIL PARISHES alphabetically arranged, with COUNTY in which situated, and BURGH in whole or in part within Parish.

Civil Parish.	County.	Burgh in whole or in part within Parish.	Population, 1911.
Abbey St Bathans	Berwick		229
Abdie	Fife	Newburgh	647
Abercorn	Linlithgow		933
Abercrombie (*Vide St Monance*)			—
Aberdalgie	Perth		278
Aberdeen—			163,891
Part in	Aberdeen	Aberdeen	*152,463*
Part in	Kincardine	Aberdeen	*11,428*
Aberdour	Aberdeen		1,535
Aberdour	Fife		2,147
Aberfoyle	Perth		1,147
Aberlady	Haddington		963
Aberlemno	Forfar		728
Aberlour	Banff	Charlestown of Aberlour	2,644
Abernethy	Inverness		1,228
Abernethy	Perth	Abernethy	1,267
Abernyte	Perth		209
Aboyne and Glentanner	Aberdeen		1,525
Airlie	Forfar		723
Airth	Stirling		1,515
Alford	Aberdeen		1,464
Alloa	Clackmannan	Alloa	17,130
Alness	Ross and Cromarty		898
Alva	Clackmannan	Alva	5,265
Alvah	Banff		1,200
Alves	Elgin		1,109
Alvie	Inverness		590
Alyth	Perth	Alyth	2,937
Ancrum	Roxburgh		968
Annan	Dumfries	Annan	6,892
Anstruther-Easter	Fife	Anstruther-Easter	991
Anstruther-Wester	Fife	Anstruther-Wester	629
Anwoth	Kirkcudbright	Gatehouse	688
Applecross	Ross and Cromarty		1,440
Applegarth and Sibbaldbie	Dumfries		821
Arbirlot	Forfar		840
Arbroath and St Vigeans	Forfar	Arbroath	22,730
Arbuthnott	Kincardine		674
Ardchattan and Muckairn	Argyll		2,240
Ardclach	Nairn		759
Ardersier	Inverness		1,913
Ardgour	Argyll		586
Ardnamurchan	Argyll		1,542
Ardoch	Perth		863
Ardrossan	Ayr	Ardrossan; Saltcoats	11,720
Arisaig and Moidart	Inverness		1,571
Arngask	Perth		652
Arrochar	Dumbarton		537
Ashkirk	Selkirk		329
Assynt	Sutherland		2,111
Athelstaneford	Haddington		666
Auchindoir and Kearn	Aberdeen		1,058
Auchinleck	Ayr		7,424
Auchterarder	Perth	Auchterarder	3,175
Auchterderran	Fife	Lochgelly	17,547
Auchtergaven	Perth		2,167
Auchterhouse	Forfar		629
Auchterless	Aberdeen		1,616
Auchtermuchty	Fife	Auchtermuchty	1,893
Auchtertool	Fife		781
Auldearn	Nairn		1,248
Avoch	Ross and Cromarty		1,782
Avondale	Lanark		5,033
Ayr	Ayr	Ayr	36,229
Ayton	Berwick		1,577
Baldernock	Stirling		747
Balfron	Stirling		1,155
Ballantrae	Ayr		1,080
Ballingry	Fife	Lochgelly	9,214
Balmaclellan	Kirkcudbright		559
Balmaghie	Kirkcudbright		770
Balmerino	Fife		568
Balquhidder	Perth		664
Banchory-Devenick	Kincardine		1,500
Banchory-Ternan	Kincardine	Banchory	3,377
Banff	Banff	Banff	4,570
Barr	Ayr		521
Barra	Inverness		2,620
Barry	Forfar	Carnoustie	4,933
Barvas	Ross and Cromarty		6,953
Bathgate	Linlithgow	Armadale; Bathgate	17,659
Beath	Fife	Cowdenbeath	24,351
Bedrule	Roxburgh		188
Beith	Ayr		6,699
Belhelvie	Aberdeen		1,491
Bellie	Elgin		2,030
Bendochy	Perth		542
Benholm	Kincardine		1,276
Bervie	Kincardine	Inverbervie	2,391
Biggar	Lanark	Biggar	1,931
Birnie	Elgin		363
Birsay and Harray	Orkney		1,772
Birse	Aberdeen		1,047
Blackford	Perth		1,374
Blair-Athol	Perth		1,580
Blairgowrie	Perth	Blairgowrie	4,319
Blantyre	Lanark		16,821
Boharm	Banff		990
Boleskine and Abertarff	Inverness		1,896
Bolton	Haddington		256
Bonhill	Dumbarton		15,969
Borgue	Kirkcudbright		1,023
Borrowstounness and Carriden	Linlithgow	Borrowstounness	14,034
Borthwick	Edinburgh		3,009
Bothwell	Lanark	Motherwell; Coatbridge	54,891
Botriphnie	Banff		732
Bourtie	Aberdeen		413
Bowden	Roxburgh		659
Bower	Caithness		1,393
Boyndie	Banff		2,178
Bracadale	Inverness		805
Brechin	Forfar	Brechin	9,836
Bressay	Shetland		641
Broughton, Glenholm, & Kilbucho	Peebles		668
Buchanan	Stirling		795
Buittle	Kirkcudbright		825
Bunkle & Preston	Berwick		562
Burntisland	Fife	Burntisland	5,305
Cabrach	Banff		534
Cadder	Lanark		14,433
Caddonfoot	Selkirk		709
Caerlaverock	Dumfries		811
Cairney	Aberdeen		1,212
Callander	Perth	Callander	2,215
Cambuslang	Lanark		24,864
Cambusnethan	Lanark	Wishaw	33,912
Cameron	Fife		785
Campbeltown	Argyll	Campbeltown	9,497
Campsie	Stirling		5,304
Canisbay	Caithness		2,051
Canonbie	Dumfries		1,838
Caputh	Perth		986
Cardross	Dumbarton	Dumbarton	11,326
Careston	Forfar		213

TABLE VIII.—*continued* (Civil Parishes—Alphabetical).

Civil Parish.	County.	Burgh in whole or in part within Parish.	Population, 1911.
Cargill	Perth		1,411
Carluke	Lanark		9,619
Carmichael	Lanark		1,471
Carmunnock	Lanark		747
Carmyllie	Forfar		847
Carnbee	Fife		843
Carnock	Fife		1,315
Carnwath	Lanark		6,446
Carrington	Edinburgh		480
Carsphairn	Kirkcudbright		360
Carstairs	Lanark		1,878
Castleton	Roxburgh		1,934
Cathcart—			46,688
Part in	Lanark	Glasgow	*31,483*
Part in	Renfrew		*15,205*
Cavers	Roxburgh		1,297
Cawdor	Nairn		847
Ceres	Fife		1,467
Channelkirk	Berwick		478
Chapel of Garioch	Aberdeen		1,492
Chirnside	Berwick		1,508
Clackmannan	Clackmannan		2,203
Clatt	Aberdeen		434
Cleish	Kinross		546
Closeburn	Dumfries		1,244
Clunie	Perth		508
Cluny	Aberdeen		1,132
Clyne	Sutherland		1,749
Cockburnspath	Berwick		997
Cockpen	Edinburgh	Bonnyrigg; Lasswade	5,559
Coldingham	Berwick		2,749
Coldstream	Berwick	Coldstream	2,192
Colinton	Edinburgh		6,664
Coll	Argyll		389
Collace	Perth		366
Collessie	Fife	Ladybank and Monkston	2,215
Colmonell	Ayr		1,932
Colonsay & Oronsay	Argyll		273
Colvend	Kirkcudbright		1,143
Comrie	Perth		1,745
Contin	Ross and Cromarty		1,162
Corstorphine	Edinburgh		3,870
Cortachy & Clova	Forfar		479
Coull	Aberdeen		606
Coupar-Angus	Perth	Coupar-Angus	2,749
Covington & Thankerton	Lanark		385
Coylton	Ayr		3,043
Craig	Forfar		1,883
Craigie	Ayr		538
Craignish	Argyll		322
Crail	Fife	Crail	1,592
Crailing	Roxburgh		465
Cramond	Edinburgh		3,763
Cranshaws	Berwick		125
Cranston	Edinburgh		805
Crathie & Braemar	Aberdeen		1,401
Crawford	Lanark		1,520
Crawfordjohn	Lanark		617
Creich	Fife		309
Creich	Sutherland		1,713
Crichton	Edinburgh		733
Crieff	Perth	Crieff	6,089
Crimond	Aberdeen		684
Cromarty	Ross and Cromarty	Cromarty	5,637
Cromdale	Elgin	Grantown-on-Spey	2,887
Cross and Burness	Orkney		1,312
Crossmichael	Kirkcudbright	Castle-Douglas	1,196
Croy & Dalcross—			1,101
Part in	Inverness		*542*
Part in	Nairn		*559*
Cruden	Aberdeen		3,166
Cullen	Banff	Cullen	2,153
Culross	Fife	Culross	1,499
Culsamond	Aberdeen		607
Culter	Lanark		372
Cults	Fife		617
Cumbernauld	Dumbarton		5,120
Cumbrae	Bute	Millport	1,707
Cummertrees	Dumfries		1,056
Cupar	Fife	Cupar	6,736
Currie	Edinburgh		2,519
Dailly	Ayr		1,940
Dairsie	Fife		503
Dalgetty	Fife		1,206
Dalkeith	Edinburgh	Dalkeith	7,502
Dallas	Elgin		656
Dalmellington	Ayr		6,183
Dalmeny	Linlithgow	Queensferry	5,139
Dalry	Ayr		7,418
Dalry	Kirkcudbright		807
Dalrymple	Ayr		1,307
Dalserf	Lanark		18,629
Dalton	Dumfries		589
Dalziel	Lanark	Motherwell; Wishaw	47,503
Daviot	Aberdeen		581
Daviot and Dunlichty	Inverness		907
Delting	Shetland		1,338
Denny	Stirling	Denny & Dunipace	9,166
Deskford	Banff		695
Dingwall	Ross and Cromarty	Dingwall	2,898
Dirleton	Haddington		2,062
Dollar	Clackmannan	Dollar	1,874
Dolphinton	Lanark		245
Dores	Inverness		781
Dornoch	Sutherland	Dornoch	2,670
Dornock	Dumfries		820
Douglas	Lanark		2,509
Drainie	Elgin	Lossiemouth	4,700
Dreghorn	Ayr		4,373
Dron	Perth		256
Drumblade	Aberdeen		883
Drumelzier	Peebles		164
Drumoak	Aberdeen		843
Dryfesdale	Dumfries	Lockerbie	3,188
Drymen	Stirling		1,269
Duffus	Elgin	Burghead	4,005
Duirinish	Inverness		3,093
Dull	Perth	Aberfeldy	2,361
Dumbarton	Dumbarton	Dumbarton	16,912
Dumfries	Dumfries	Dumfries	19,076
Dun	Forfar		498
Dunbar	Haddington	Dunbar	4,830
Dunbarney	Perth		862
Dunblane and Lecropt	Perth	Dunblane	4,591
Dunbog	Fife		301
Dundee Combination	Forfar	Dundee; Broughty Ferry	162,669
Dundonald	Ayr	Irvine; Troon	13,888
Dunfermline	Fife	Dunfermline	35,731
Dunino	Fife		292
Dunipace	Stirling	Denny & Dunipace	1,936
Dunkeld and Dowally	Perth		1,081
Dunlop	Ayr		1,353
Dunnet	Caithness		1,147
Dunnichen	Forfar		1,098
Dunning	Perth		1,145
Dunnottar	Kincardine	Stonehaven	2,255
Dunoon & Kilmun	Argyll	Dunoon	10,227
Dunrossness	Shetland		3,761
Duns	Berwick	Duns	3,042
Dunscore	Dumfries		1,027

TABLE VIII.—*continued* (Civil Parishes—Alphabetical).

Civil Parish.	County.	Burgh in whole or in part within Parish.	Population, 1911.
Dunsyre	Lanark		175
Durness	Sutherland		830
Durris	Kincardine		872
Durrisdeer	Dumfries		849
Duthil and Rothiemurchus	Inverness		1,943
Dyce	Aberdeen		1,319
Dyke and Moy	Elgin		1,020
Eaglesham	Renfrew		1,138
Earlston	Berwick		1,749
Eassie and Nevay	Forfar		486
East Kilbride	Lanark		3,977
Eastwood—			24,515
Part in	Lanark	Glasgow	*6,010*
Part in	Renfrew	Pollokshaws	*18,505*
Eccles	Berwick		1,449
Ecclesmachan	Linlithgow		1,449
Echt	Aberdeen		1,222
Eckford	Roxburgh		711
Eday	Orkney		559
Edderton	Ross and Cromarty		545
Eddlestone	Peebles		589
Eddrachillis	Sutherland		1,250
Edinburgh	Edinburgh	Edinburgh	320,318
Edinkillie	Elgin		832
Ednam	Roxburgh		495
Edrom	Berwick		1,269
Edzell	Forfar		878
Elgin	Elgin	Elgin	10,375
Elie	Fife	Earlsferry; Elie, Liberty & Williamsburgh	1,147
Ellon	Aberdeen	Ellon	3,757
Errol	Perth		2,083
Erskine	Renfrew		1,712
Eskdalemuir	Dumfries		392
Ettrick	Selkirk		344
Evie & Rendall	Orkney		955
Ewes	Dumfries		247
Eyemouth	Berwick	Eyemouth	2,561
Fala and Soutra	Edinburgh		276
Falkirk	Stirling	Falkirk; Grangemouth	42,423
Falkland	Fife	Falkland	2,356
Farnell	Forfar		506
Farr	Sutherland		2,468
Fearn	Ross and Cromarty		1,785
Fenwick	Ayr		1,062
Fern	Forfar		308
Ferry-Port-on-Craig	Fife	Tayport	3,400
Fetlar	Shetland		279
Fettercairn	Kincardine		1,301
Fetteresso	Kincardine	Stonehaven	4,961
Findo-Gask	Perth		357
Fintray	Aberdeen		872
Fintry	Stirling		280
Firth	Orkney		693
Flisk	Fife		232
Fodderty	Ross and Cromarty		1,692
Fogo	Berwick		389
Fordoun	Kincardine		1,717
Fordyce	Banff	Portsoy	3,980
Forfar	Forfar	Forfar	12,254
Forgan	Fife	Newport	4,771
Forgandenny	Perth		540
Forglen	Banff		620
Forgue	Aberdeen		1,827
Forres	Elgin	Forres	4,932
Forteviot	Perth		549
Fortingall	Perth		1,524
Fossoway	Kinross		1,059
Foulden	Berwick		313
Foveran	Aberdeen		1,649
Fowlis-Easter	Forfar		249
Fowlis-Wester	Perth		1,007
Fraserburgh	Aberdeen	Fraserburgh	11,151
Fyvie	Aberdeen		3,547
Gairloch	Ross and Cromarty		3,318
Galashiels	Selkirk	Galashiels	14,917
Galston	Ayr	Darvel; Galston; & Newmilns	7,207
Gamrie	Banff	Macduff	6,260
Gargunnock	Stirling		573
Gartly	Aberdeen		758
Garvald	Haddington		511
Garvock	Kincardine		371
Gigha and Cara	Argyll		326
Girthon	Kirkcudbright	Gatehouse	1,174
Girvan	Ayr	Girvan	5,331
Gladsmuir	Haddington		1,433
Glamis	Forfar		1,159
Glasgow	Lanark	Glasgow	577,559
Glass	Aberdeen		703
Glassary	Argyll	Lochgilphead	3,107
Glasserton	Wigtown		920
Glassford	Lanark		1,312
Glenbervie	Kincardine		779
Glenbuchat	Aberdeen		340
Glencairn	Dumfries		1,410
Glencorse	Edinburgh		1,387
Glendevon	Perth		148
Glenelg	Inverness		1,670
Glenisla	Forfar		560
Glenluce (*Vide Old Luce*)			—
Glenmuick	Aberdeen	Ballater	2,325
Glenorchy & Inishail	Argyll		1,098
Glenshiel	Ross and Cromarty		339
Golspie	Sutherland		1,685
Gordon	Berwick		711
Govan Combination	Lanark	Glasgow; Govan; and Partick	363,571
Grange	Banff		1,461
Grangemouth	Stirling	Grangemouth	19,470
Greenlaw	Berwick		941
Greenock	Renfrew	Greenock	74,294
Gretna	Dumfries		1,212
Guthrie	Forfar		257
Haddington	Haddington	Haddington	5,424
Halfmorton	Dumfries		319
Halkirk	Caithness		2,160
Hamilton	Lanark	Hamilton	46,419
Harris	Inverness		5,449
Hawick	Roxburgh	Hawick	18,021
Heriot	Edinburgh		414
Hobkirk	Roxburgh		545
Hoddom	Dumfries		1,349
Holm	Orkney		763
Holywood	Dumfries		865
Houston and Killellan	Renfrew		2,087
Hownam	Roxburgh		193
Hoy & Graemsay	Orkney		393
Humbie	Haddington		679
Hume	Berwick		298
Huntly	Aberdeen	Huntly	4,937
Hutton	Berwick		682
Hutton	Dumfries		630
Inch	Wigtown	Stranraer	4,000
Inchinnan	Renfrew		592
Inchture	Perth		545
Innerleithen	Peebles	Innerleithen	4,148
Innerwick	Haddington		676
Insch	Aberdeen		1,340
Inveraray	Argyll	Inveraray	1,204
Inverarity	Forfar		861
Inveravon	Banff		2,017
Inverchaolain	Argyll		371

TABLE VIII.—*continued* (Civil Parishes—Alphabetical).

Civil Parish.	County.	Burgh in whole or in part within Parish.	Population, 1911.
Inveresk	Edinburgh	Musselburgh	20,360
Inverkeillor	Forfar		1,377
Inverkeithing	Fife	Inverkeithing	6,274
Inverkeithny	Banff		725
Inverkip	Renfrew	Gourock; Greenock	9,626
Inverness	Inverness	Inverness	25,952
Inverurie	Aberdeen	Inverurie	4,425
Irvine	Ayr	Irvine	6,795
Jedburgh	Roxburgh	Jedburgh	3,982
Johnstone	Dumfries		751
Jura	Argyll		570
Keig	Aberdeen		574
Keir	Dumfries		538
Keith	Banff	Keith	6,359
Keithhall & Kinkell	Aberdeen		760
Kells	Kirkcudbright	New Galloway	847
Kelso	Roxburgh	Kelso	4,471
Kelton	Kirkcudbright	Castle-Douglas	3,746
Kemback	Fife		532
Kemnay	Aberdeen		1,886
Kenmore	Perth		1,106
Kennoway	Fife		1,721
Kettins	Forfar		689
Kettle	Fife		1,715
Kilarrow and Kilmeny	Argyll		2,552
Kilbarchan	Renfrew		7,491
Kilbirnie	Ayr		7,618
Kilbrandon and Kilchattan	Argyll		1,370
Kilbride	Bute		2,451
Kilcalmonell	Argyll		1,712
Kilchoman	Argyll		2,087
Kilchrenan and Dalavich	Argyll		357
Kilconquhar	Fife		1,491
Kildalton	Argyll		1,648
Kildonan	Sutherland		1,786
Kildrummy	Aberdeen		455
Kilfinan	Argyll		2,709
Kilfinichen and Kilvickeon	Argyll		1,403
Killean and Kilchenzie	Argyll		1,019
Killearn	Stirling		1,085
Killearnan	Ross and Cromarty		782
Killin	Perth		1,412
Kilmacolm	Renfrew		6,242
Kilmadock	Perth	Doune	2,428
Kilmallie	Inverness	Fort-William	3,704
Kilmany	Fife		476
Kilmarnock	Ayr	Kilmarnock	33,817
Kilmaronock	Dumbarton		847
Kilmartin	Argyll		582
Kilmaurs	Ayr		4,349
Kilmodan	Argyll		264
Kilmonivaig	Inverness		1,700
Kilmorack	Inverness		2,094
Kilmore & Kilbride	Argyll	Oban	7,298
Kilmory	Bute		2,177
Kilmuir	Inverness		1,950
Kilmuir-Easter	Ross and Cromarty		887
Kilninian and Kilmore	Argyl	Tobermory	1,935
Kilninver and Kilmelford	Argyll		395
Kilrenny	Fife	Anstruther-Easter; Kilrenny	2,979
Kilspindie	Perth		498
Kilsyth	Stirling	Kilsyth	11,052
Kiltarlity and Convinth	Inverness		1,856
Kiltearn	Ross and Cromarty		1,138
Kilwinning	Ayr	Kilwinning	8,411
Kincardine	Perth		1,150
Kincardine	Ross and Cromarty		1,198
Kincardine O'Neil	Aberdeen		1,910
Kinclaven	Perth		560
Kinfauns	Perth		571
Kingarth	Bute		967
King Edward	Aberdeen		2,254
Kinghorn	Fife	Kinghorn	2,295
Kinglassie	Fife		1,944
Kingoldrum	Forfar		349
Kingsbarns	Fife		638
Kingussie & Insh	Inverness	Kingussie	2,464
Kinloch	Perth		200
Kinloss	Elgin		851
Kinnaird	Perth		172
Kinneff and Catterline	Kincardine		835
Kinnell	Forfar		589
Kinnellar	Aberdeen		501
Kinnethmont	Aberdeen		915
Kinnettles	Forfar		310
Kinnoull	Perth	Perth	3,820
Kinross	Kinross	Kinross	3,094
Kintail	Ross and Cromarty		414
Kintore	Aberdeen	Kintore	2,429
Kippen	Stirling		1,365
Kirkbean	Kirkcudbright		711
Kirkcaldy and Dysart	Fife	Dysart; Kirkcaldy	45,410
Kirkcolm	Wigtown		1,507
Kirkconnel	Dumfries		2,144
Kirkcowan	Wigtown		1,244
Kirkcudbright	Kirkcudbright	Kirkcudbright	3,116
Kirkden	Forfar		1,337
Kirkgunzeon	Kirkcudbright		497
Kirkhill	Inverness		1,237
Kirkhope	Selkirk		384
Kirkinner	Wigtown		1,206
Kirkintilloch	Dumbarton	Kirkintilloch	16,530
Kirkliston—			5,298
Part in	Edinburgh		*831*
Part in	Linlithgow		*4,467*
Kirkmabreck	Kirkcudbright		1,549
Kirkmahoe	Dumfries		1,080
Kirkmaiden	Wigtown		1,792
Kirkmichael	Ayr		1,699
Kirkmichael	Banff		949
Kirkmichael	Dumfries		725
Kirkmichael	Perth		816
Kirknewton and East Calder	Edinburgh		2,873
Kirkoswald	Ayr		1,685
Kirkpatrick-Durham	Kirkcudbright		914
Kirkpatrick-Fleming	Dumfries		1,354
Kirkpatrick-Irongray	Kirkcudbright		594
Kirkpatrick-Juxta	Dumfries		998
Kirkurd	Peebles		253
Kirkwall & St Ola	Orkney	Kirkwall	4,595
Kirriemuir	Forfar	Kirriemuir	5,391
Knockando	Elgin		1,488
Knockbain	Ross and Cromarty		1,356
Lady	Orkney		653
Ladykirk	Berwick		315
Laggan	Inverness		754
Lairg	Sutherland		995
Lanark	Lanark	Lanark	8,978
Langholm	Dumfries	Langholm	3,302
Langton	Berwick		408

TABLE VIII.—*continued* (Civil Parishes—Alphabetical).

Civil Parish.	County.	Burgh in whole or in part within Parish.	Population, 1911.
Larbert	Stirling		12,984
Largo	Fife		2,274
Largs	Ayr	Largs	6,029
Lasswade	Edinburgh	Bonnyrigg; Lasswade; Loanhead.	10,504
Latheron	Caithness		4,514
Lauder	Berwick	Lauder	1,336
Laurencekirk	Kincardine	Laurencekirk	1,921
Legerwood	Berwick		401
Leith	Edinburgh	Leith	80,488
Leochel-Cushnie	Aberdeen		1,028
Lerwick	Shetland	Lerwick	7,296
Leslie	Aberdeen		377
Leslie	Fife	Leslie	3,869
Lesmahagow	Lanark		11,990
Leswalt	Wigtown	Stranraer	2,405
Lethendy	Perth		140
Lethnot & Navar	Forfar		205
Leuchars	Fife		2,605
Libberton	Lanark		461
Liberton	Edinburgh		8,361
Liff and Benvie	Forfar		1,923
Lilliesleaf	Roxburgh		547
Linlithgow	Linlithgow	Linlithgow	7,567
Linton	Roxburgh		407
Lintrathen	Forfar		569
Lismore & Appin	Argyll		3,886
Little Dunkeld	Perth		2,113
Livingstone	Linlithgow		3,714
Lochalsh	Ross and Cromarty		1,761
Lochbroom	Ross and Cromarty		2,794
Lochcarron	Ross and Cromarty		1,108
Lochgoilhead and Kilmorich	Argyll		782
Lochlee	Forfar		295
Lochmaben	Dumfries	Lochmaben	2,355
Lochrutton	Kirkcudbright		484
Lochs	Ross and Cromarty		4,750
Lochwinnoch	Renfrew		4,254
Logie	Fife		341
Logie	Stirling	Bridge-of-Allan	4,373
Logiealmond	Perth		489
Logie-Buchan	Aberdeen		597
Logie-Coldstone	Aberdeen		868
Logie-Easter	Ross and Cromarty		700
Logie-Pert	Forfar		1,002
Logierait	Perth		1,618
Longforgan	Perth		1,997
Longformacus	Berwick		263
Longside	Aberdeen		2,634
Lonmay	Aberdeen		2,045
Loth	Sutherland		367
Loudoun	Ayr	Darvel; Galston; Newmilns	8,973
Lumphanan	Aberdeen		1,022
Lunan	Forfar		312
Lundie	Forfar		256
Luss	Dumbarton		553
Lyne	Peebles		125
Madderty	Perth		438
Mains and Strathmartine	Forfar	Dundee	6,737
Makerston	Roxburgh		295
Manor	Peebles		261
Markinch	Fife	Markinch	8,058
Marnoch	Banff	Aberchirder	2,532
Maryculter	Kincardine		861
Marykirk	Kincardine		1,167
Marytown	Forfar		262
Mauchline	Ayr		2,441
Maxton	Roxburgh		380
Maybole	Ayr	Maybole	6,904
Mearns	Renfrew		3,201
Meigle	Perth		810
Meldrum	Aberdeen	Old Meldrum	1,767
Melrose—			4,652
Part in	Roxburgh	Melrose	*4,650*
Part in	Selkirk	Galashiels	*2*
Menmuir	Forfar		627
Merton	Berwick		532
Methlic	Aberdeen		1,658
Methven	Perth		1,847
Mid Calder	Edinburgh		3,249
Middlebie	Dumfries		1,722
Midmar	Aberdeen		881
Minnigaff	Kirkcudbright		1,202
Minto	Roxburgh		348
Mochrum	Wigtown		1,822
Moffat	Dumfries	Moffat	2,702
Moneydie	Perth		237
Monifieth	Forfar	Broughty Ferry; Monifieth	13,145
Monikie	Forfar		1,184
Monimail	Fife		694
Monkton and Prestwick	Ayr	Prestwick	5,645
Monquhitter	Aberdeen		2,132
Montrose	Forfar	Montrose	12,669
Monymusk	Aberdeen		1,093
Monzievaird and Strowan	Perth		508
Moonzie	Fife		146
Mordington	Berwick		292
Morebattle	Roxburgh		740
Morham	Haddington		199
Mortlach	Banff	Dufftown	3,021
Morton	Dumfries		1,820
Morvern	Argyll		694
Moulin	Perth		2,670
Mouswald	Dumfries		493
Moy and Dalarossie	Inverness		688
Muckart	Perth		535
Muiravonside	Stirling		5,706
Muirkirk	Ayr		4,982
Murroes	Forfar		898
Muthill	Perth		1,269
Nairn	Nairn	Nairn	5,906
Neilston	Renfrew	Barrhead	15,214
Nenthorn	Berwick		356
Nesting	Shetland		2,350
New Abbey	Kirkcudbright		742
Newbattle	Edinburgh		6,061
Newburgh	Fife	Newburgh	1,898
Newburn	Fife		283
New Cumnock	Ayr		5,661
New Deer	Aberdeen		4,080
Newhills	Aberdeen		6,419
New, or East, Kilpatrick	Dumbarton	Milngavie	13,798
Newlands	Peebles		590
New Luce	Wigtown		481
New Machar	Aberdeen		1,882
New Monkland	Lanark	Airdrie	38,116
New Spynie	Elgin	Elgin	1,901
Newton	Edinburgh		1,156
Newtyle	Forfar		840
Nigg	Kincardine		1,573
Nigg	Ross and Cromarty		827
North Berwick	Haddington	North Berwick	3,968
North Bute	Bute		1,585
North Knapdale	Argyll		656
Northmavine	Shetland		1,866
North Uist	Inverness		3,677
Oathlaw	Forfar		324
Ochiltree	Ayr		2,024

TABLE VIII.—*continued* (Civil Parishes—Alphabetical).

Civil Parish.	County.	Burgh in whole or in part within Parish.	Population, 1911.
Old Cumnock	Ayr	Cumnock and Holmhead	5,465
Old Deer	Aberdeen		3,741
Oldhamstocks	Haddington		404
Old, or West, Kilpatrick	Dumbarton	Clydebank; Dumbarton	45,345
Old Luce (*or* Glenluce)	Wigtown		2,096
Old Machar	Aberdeen		1,274
Old Monkland	Lanark	Coatbridge	61,026
Olrig	Caithness		1,450
Ordiquhill	Banff		644
Ormiston	Haddington		1,598
Orphir	Orkney		798
Orwell	Kinross		1,983
Oxnam	Roxburgh		566
Oyne	Aberdeen		804
Paisley	Renfrew	Barrhead; Glasgow; Johnstone; Paisley	109,782
Panbride	Forfar	Carnoustie	1,806
Papa-Westray	Orkney		258
Parton	Kirkcudbright		593
Peebles	Peebles	Peebles	6,112
Pencaitland	Haddington		1,273
Penicuik	Edinburgh	Penicuik	5,205
Penninghame	Wigtown	Newton-Stewart	3,059
Pennygown and Torosay	Argyll		835
Penpont	Dumfries		831
Perth	Perth	Perth	30,670
Peterculter	Aberdeen		5,616
Peterhead	Aberdeen	Peterhead	16,948
Pettinain	Lanark		261
Petty	Inverness		1,263
Pitsligo	Aberdeen	Rosehearty	2,440
Pittenweem	Fife	Pittenweem	1,922
Polwarth	Berwick		197
Port-Glasgow	Renfrew	Port-Glasgow	17,775
Portmoak	Kinross		845
Port of Menteith	Perth		1,035
Portpatrick	Wigtown		1,097
Portree	Inverness		2,431
Premnay	Aberdeen		836
Prestonkirk	Haddington	East Linton	1,634
Prestonpans	Haddington	Prestonpans	4,722
Rafford	Elgin	Forres	895
Rathen	Aberdeen		2,760
Ratho	Edinburgh		1,883
Rathven	Banff	Buckie	15,995
Rattray	Perth	Rattray	2,160
Rayne	Aberdeen		1,058
Reay	Caithness		920
Redgorton	Perth		1,463
Renfrew	Renfrew	Renfrew	27,434
Rerrick	Kirkcudbright		1,293
Rescobie	Forfar		526
Resolis (or Kirkmichael)	Ross and Cromarty		954
Rhynd	Perth		205
Rhynie	Aberdeen		862
Riccarton	Ayr	Kilmarnock	7,590
Roberton	Roxburgh		436
Rogart	Sutherland		946
Rosemarkie	Ross and Cromarty	Fortrose	1,309
Roseneath	Dumbarton	Cove and Kilcreggan	1,783
Rosskeen	Ross and Cromarty	Invergordon	3,362
Rothes	Elgin	Rothes	2,016
Rothesay	Bute	Rothesay	9,299
Rothiemay	Banff		1,143
Rousay, Egilshay, and Veira	Orkney		710
Row	Dumbarton	Helensburgh	11,111
Roxburgh	Roxburgh		793
Rutherglen	Lanark	Glasgow; Rutherglen	28,403
Ruthven	Forfar		172
Ruthwell	Dumfries		770
Saddell and Skipness	Argyll		964
St Andrews and Deerness	Orkney		1,340
St Andrews and St Leonards	Fife	St Andrews	9,701
St Andrews-Lhanbryde	Elgin	Elgin	1,183
St Boswells	Roxburgh		977
St Cyrus	Kincardine		1,222
St Fergus	Aberdeen		970
St Madoes	Perth		359
St Martins	Perth		820
St Monance (*or* Abercrombie)	Fife		2,020
St Mungo	Dumfries		573
St Ninians	Stirling		13,868
Saline	Fife		1,171
Salton	Haddington		386
Sandsting	Shetland		2,100
Sandwick	Orkney		986
Sanquhar	Dumfries	Sanquhar	3,046
Scone	Perth	Perth	2,341
Scoonie	Fife	Leven	7,474
Selkirk	Selkirk	Selkirk	7,406
Shapinshay	Orkney		718
Shotts	Lanark		18,433
Skene	Aberdeen		1,437
Skirling	Peebles		241
Slains	Aberdeen		846
Slamannan	Stirling		3,440
Sleat	Inverness		1,373
Smailholm	Roxburgh		292
Small Isles	Inverness		396
Snizort	Inverness		1,708
Sorbie	Wigtown		1,354
Sorn	Ayr		3,758
Southdean	Roxburgh		545
Southend	Argyll		767
South Knapdale	Argyll		2,710
South Ronaldshay and Burray	Orkney		2,395
South Uist	Inverness		5,383
Speymouth	Elgin		595
Spott	Haddington		386
Sprouston	Roxburgh		876
Stair	Ayr		959
Stenness	Orkney		517
Stenton	Haddington		461
Stevenston	Ayr	Saltcoats	10,733
Stewarton	Ayr	Stewarton	3,889
Stirling	Stirling	Stirling	21,461
Stitchel	Roxburgh		275
Stobo	Peebles		350
Stonehouse	Lanark		3,688
Stoneykirk	Wigtown		2,279
Stornoway	Ross and Cromarty	Stornoway	13,438
Stow	Edinburgh		1,317
Stracathro	Forfar		398
Strachan	Kincardine		527
Strachur	Argyll		483
Straiton	Ayr		1,266
Stralachlan	Argyll		217
Stranraer	Wigtown	Stranraer	2,886
Strath	Inverness		1,959
Strathblane	Stirling		1,024
Strathdon	Aberdeen		1,014
Strathmiglo	Fife		1,726
Strichen	Aberdeen		2,297

TABLE VIII.—*continued* (Civil Parishes—Alphabetical).

Civil Parish.	County.	Burgh in whole or in part within Parish.	Population, 1911.
Stromness	Orkney	Stromness	2,348
Stronsay	Orkney		1,217
Swinton	Berwick		727
Symington	Ayr		639
Symington	Lanark		420
Tain	Ross and Cromarty	Tain	2,507
Tannadice	Forfar		1,013
Tarbat	Ross and Cromarty		1,224
Tarbolton	Ayr		4,593
Tarland	Aberdeen		741
Tarves	Aberdeen		2,082
Tealing	Forfar		588
Temple	Edinburgh		363
Terregles	Kirkcudbright	Maxwelltown	439
Teviothead	Roxburgh		381
Thurso	Caithness	Thurso	4,709
Tibbermore	Perth	Perth	2,794
Tillicoultry	Clackmannan	Tillicoultry	4,649
Tingwall	Shetland		2,110
Tinwald	Dumfries		728
Tongland	Kirkcudbright		751
Tongue	Sutherland		1,609
Torphichen	Linlithgow		4,048
Torryburn	Fife		1,497
Torthorwald	Dumfries		788
Tough	Aberdeen		613
Towie	Aberdeen		728
Tranent	Haddington	Cockenzie and Port Seton; Tranent	8,677
Traquair	Peebles		559
Trinity-Gask	Perth		360
Troqueer	Kirkcudbright	Maxwelltown	7,050
Tulliallan	Fife		2,091
Tullynessle and Forbes	Aberdeen		872
Tundergarth	Dumfries		399
Turriff	Aberdeen	Turriff	4,128
Tweedsmuir	Peebles		198
Twynholm	Kirkcudbright		758
Tynron	Dumfries		309
Tyree	Argyll		1,825
Tyrie	Aberdeen		2,649
Udny	Aberdeen		1,469
Uig	Ross and Cromarty		4,462
Unst	Shetland		2,077
Uphall	Linlithgow		12,766
Urquhart	Elgin		1,589
Urquhart and Glenmoriston	Inverness		1,675
Urquhart and Logie-Wester	Ross and Cromarty		2,006
Urr	Kirkcudbright	Dalbeattie	4,536
Urray	Ross and Cromarty		1,938
Walls	Shetland		1,745
Walls and Flotta	Orkney		1,247
Walston	Lanark		255
Wamphray	Dumfries		369
Wandell and Lamington	Lanark		271
Watten	Caithness		1,079
Weem	Perth		439
Wemyss	Fife	Buckhaven, Methil, and Innerleven	23,104
West Calder	Edinburgh		7,716
Westerkirk	Dumfries		393
West Kilbride	Ayr		3,164
West Linton	Peebles		1,000
Westray	Orkney		1,668
Westruther	Berwick		503
Whitburn	Linlithgow	Whitburn	8,379
Whitekirk and Tynninghame	Haddington		776
Whithorn	Wigtown	Whithorn	2,140
Whitsome	Berwick		492
Whittinghame	Haddington		523
Wick	Caithness	Wick	12,587
Wigtown	Wigtown	Wigtown	1,710
Wiston and Roberton	Lanark		400
Yarrow	Selkirk		510
Yell	Shetland		2,348
Yester	Haddington		747
Yetholm	Roxburgh		755

TABLE IX.—POPULATION, &c., OF BURGHS IN 1911 AND 1901.

Note.—Where the boundaries of any Burgh have been altered since the Census of 1901, the population of the Burgh as given in the Report on that Census is shewn, as also, in italics, for purposes of comparison, the 1901 population of the area now included in the Burgh. The date of alteration in each case is added in parentheses.

Burghs.	Area in Acres.	1911.								1901.							
		Separate Families.	Houses.			Population.			Rooms with one or more Windows.	Separate Families.	Houses.			Population.			Rooms with one or more Windows.
			Inhabited.	Uninhabited.	Building.	Males.	Females.	Total.			Inhabited.	Uninhabited.	Building.	Males.	Females.	Total.	
TOTAL—All Burghs	**154,338**	**695,089**	**674,201**	**59,499**	**2834**	**1,497,791**	**1,642,628**	**3,140,419**	**2,065,858**	—	—	—	—	*1,414,184*	*1,537,236*	*2,951,420*	—
ABERDEEN.																	
Total	*9,581*	—	—	—	—	—	—	—	—	**40,495**	**38,302**	**1,876**	**305**	**83,401**	**97,027**	**180,428**	**130,075**
Total	**9,695**	**43,657**	**41,929**	**2,071**	**74**	**88,595**	**104,373**	**192,968**	**142,520**	—	—	—	—	*83,405*	*97,027*	*180,432*	—
Aberdeen (*part of—remainder in Kincardineshire*)*	5,869	34,491	33,860	1,732	48	69,569	82,894	152,463	110,779	32,408	31,368	1,355	212	66,402	77,715	144,117	102,360
Ballater	224	300	288	30	—	569	671	1,240	1,973	269	266	44	4	575	672	1,247	1,435
Ellon	276	315	314	12	2	597	710	1,307	1,372	322	322	15	8	743	784	1,527	1,388
Fraserburgh	*333*	—	—	—	—	—	—	—	—	1,847	1,024	24	10	4,409	4,696	9,105	5,379
Fraserburgh (*1903*)	424	2,215	1,300	32	8	5,148	5,426	10,574	6,422	—	—	—	—	*4,413*	*4,696*	*9,109*	—
Huntly	314	1,001	958	30	2	1,845	2,384	4,229	4,108	975	956	24	11	1,871	2,265	4,136	3,930
Inverurie	*688*	—	—	—	—	—	—	—	—	708	551	31	37	1,497	1,561	3,058	2,580
Inverurie* (*1904*)	680	932	930	66	1	1,898	2,062	3,960	3,408	—	—	—	—	*1,497*	*1,561*	*3,058*	—
Kintore*	393	201	201	17	—	371	447	818	775	196	189	2	11	391	398	789	704
Old Meldrum	*186*	—	—	—	—	—	—	—	—	308	308	28	1	552	645	1,197	1,179
Old Meldrum (*1904*)	217	293	293	20	—	512	598	1,110	1,068	—	—	—	—	*552*	*645*	*1,197*	—
Peterhead	687	2,984	2,928	99	6	6,458	7,155	13,613	9,242	2,567	2,499	276	6	5,463	6,331	11,794	8,086
Rosehearty	266	319	276	11	1	572	736	1,308	896	312	258	40	—	500	685	1,185	815
Turriff	345	606	581	22	6	1,056	1,290	2,346	2,477	583	561	37	5	998	1,275	2,273	2,219
ARGYLL.																	
Total	**3,293**	**5,345**	**5,193**	**1,608**	**2**	**10,104**	**12,379**	**22,483**	**22,647**	**5,569**	**5,262**	**1,219**	**26**	**10,848**	**12,810**	**23,658**	**22,660**
Campbeltown*	751	1,692	1,628	109	1	3,614	4,011	7,625	5,882	1,834	1,676	94	11	3,989	4,297	8,286	5,998
Dunoon	1,006	1,789	1,750	1,295	1	2,820	4,039	6,859	8,287	1,681	1,673	989	6	2,814	3,965	6,779	7,934
Inveraray*	88	159	148	17	—	259	274	533	674	182	163	26	—	338	340	678	782
Lochgilphead	103	290	277	106	—	403	518	921	1,007	367	343	59	—	582	731	1,313	1,166
Oban	881	1,159	1,142	65	—	2,526	3,031	5,557	5,862	1,188	1,120	29	6	2,513	2,914	5,427	5,782
Tobermory	464	256	248	16	—	482	506	988	935	317	287	22	3	612	563	1,175	998

* Royal Burghs.

TABLE IX.—*continued* (Population of Burghs).

Burghs.	Area in Acres.	1911. Separate Families.	1911. Houses. Inhabited.	1911. Houses. Uninhabited.	1911. Houses. Building.	1911. Population. Males.	1911. Population. Females.	1911. Population. Total.	1911. Rooms with one or more Windows.	1901. Separate Families.	1901. Houses. Inhabited.	1901. Houses. Uninhabited.	1901. Houses. Building.	1901. Population. Males.	1901. Population. Females.	1901. Population. Total.	1901. Rooms with one or more Windows.
AYR.																	
Total	*11,459*	—	—	—	—	—	—	—	—	**27,089**	**26,537**	**1,956**	**281**	**61,431**	**65,971**	**127,402**	**83,883**
Total	**11,816**	**30,930**	**30,658**	**3,223**	**112**	**66,713**	**75,013**	**141,726**	**98,557**	—	—	—	—	*62,932*	*67,966*	*130,898*	—
Ardrossan . . .	739	1,257	1,230	163	—	2,791	2,969	5,760	4,352	1,275	1,220	127	15	3,057	3,020	6,077	4,309
Ayr*	2,001	6,934	6,866	304	16	15,306	17,680	32,986	25,037	5,945	5,871	214	61	13,502	15,195	28,697	21,886
Cumnock and Holmhead	259	754	752	24	2	1,736	1,681	3,417	2,297	676	670	22	6	1,531	1,557	3,088	2,089
Darvel . . .	455	819	813	29	4	1,623	1,967	3,590	2,058	668	475	14	5	1,404	1,666	3,070	1,732
Galston . . .	191	1,141	1,136	7	1	2,535	2,761	5,296	2,498	1,022	1,015	83	14	2,388	2,488	4,876	2,184
Girvan . . .	489	1,058	1,047	255	2	2,003	2,470	4,473	4,623	971	945	253	15	1,795	2,229	4,024	4,039
Irvine* . . .	1,795	2,128	2,106	123	3	5,156	5,023	10,179	6,071	2,057	2,028	46	6	4,803	4,815	9,618	5,888
Kilmarnock . .	1,277	7,513	7,468	708	11	16,651	18,077	34,728	19,696	7,167	7,094	205	41	16,907	17,258	34,165	18,648
Kilwinning . .	*381*	—	—	—	—	—	—	—	—	943	941	19	7	2,227	2,213	4,440	2,481
Kilwinning (*1901*) .	417	1,046	1,037	45	5	2,449	2,496	4,945	2,800	—	—	—	—	*2,283*	*2,283*	*4,566*	—
Largs . . .	*353*	—	—	—	—	—	—	—	—	785	778	411	18	1,387	1,859	3,246	3,294
Largs (*1910*) . .	445	967	957	636	31	1,528	2,196	3,724	4,046	—	—	—	—	*1,424*	*1,920*	*3,344*	—
Maybole . . .	392	1,056	1,051	162	1	2,416	2,473	4,889	3,252	1,159	1,151	68	7	2,932	2,960	5,892	3,512
Newmilns & Greenholm	634	1,058	1,058	4	—	2,191	2,615	4,806	2,717	957	957	47	10	2,095	2,372	4,467	2,381
Prestwick (*created in 1903*) . . .	1,040	1,157	1,144	207	8	1,975	2,904	4,879	4,949	—	—	—	—	*1,387*	*1,824*	*3,211*	—
Saltcoats . . .	472	1,974	1,945	375	3	3,981	4,604	8,585	6,833	1,850	1,801	321	22	3,793	4,327	8,120	6,186
Stewarton . . .	*148*	—	—	—	—	—	—	—	—	661	650	48	2	1,305	1,553	2,858	1,792
Stewarton (*1904*) .	377	676	669	47	—	1,233	1,608	2,841	2,018	—	—	—	—	*1,326*	*1,593*	*2,919*	—
Troon . . .	833	1,392	1,379	134	25	3,139	3,489	6,628	5,330	953	941	78	52	2,305	2,459	4,764	3,462
BANFF.																	
Total	*3,066*	—	—	—	—	—	—	—	—	**6,269**	**5,778**	**337**	**42**	**11,989**	**14,428**	**26,417**	**22,209**
Total	**3,285**	**6,631**	**6,492**	**309**	**26**	**13,360**	**15,157**	**28,517**	**24,688**	—	—	—	—	*12,413*	*14,938*	*27,351*	—
Aberchirder . .	63	266	265	32	—	472	576	1,048	946	301	301	24	4	497	644	1,141	940
Banff* . . .	379	925	909	81	3	1,707	2,114	3,821	3,920	914	828	51	2	1,625	2,107	3,732	3,731
	a	*b*	*c*	*d*	*e*	*f*	*g*	*h*	*i*	*j*	*k*	*l*	*m*	*n*	*o*	*p*	*q*

TABLE IX.—*continued.*

	a	b	c	d	e	f	g	h	i	j	k	l	m	n	o	p	q
Buckie	*621*	—	—	—	—	—	—	—	—	1,473	1,356	32	15	3,030	3,519	6,549	4,461
Buckie (*1902*)	840	1,897	1,887	25	14	4,314	4,583	8,897	6,051	—	—	—	—	*3,454*	*4,029*	*7,483*	—
Charlestown of Aberlour	261	198	188	11	—	680	592	1,272	945	219	192	10	2	589	587	1,176	1,044
Cullen*	253	491	446	25	1	943	1,049	1,992	1,752	481	450	18	3	896	1,040	1,936	1,593
Dufftown	317	422	412	19	1	717	909	1,626	1,757	437	387	57	2	839	984	1,823	1,624
Keith	548	1,101	1,074	79	1	2,023	2,476	4,499	4,397	1,104	1,019	60	7	2,183	2,570	4,753	4,197
Macduff	399	849	838	15	2	1,617	1,794	3,411	3,123	851	796	43	4	1,497	1,932	3,429	2,880
Portsoy	225	482	473	22	4	887	1,064	1,951	1,797	489	449	42	3	833	1,045	1,878	1,739
BERWICK.																	
Total	**803**	**1,706**	**1,547**	**40**	**5**	**3,063**	**3,493**	**6,556**	**6,174**	**1,755**	**1,531**	**79**	**12**	**3,154**	**3,647**	**6,801**	**6,156**
Coldstream	235	373	361	11	3	645	730	1,375	1,409	401	349	15	2	684	798	1,482	1,520
Duns	276	563	433	9	1	940	1,129	2,069	2,160	617	481	16	—	988	1,218	2,206	2,260
Eyemouth	192	580	563	18	1	1,173	1,280	2,453	1,718	551	531	30	5	1,147	1,242	2,389	1,535
Lauder*	100	190	190	2	—	305	354	659	887	186	170	18	5	335	389	724	841
BUTE.																	
Total	*3,194*	—	—	—	—	—	—	—	—	**2,671**	**2,583**	**1,093**	**52**	**4,689**	**6,352**	**11,041**	**11,192**
Total	**3,208**	**2,713**	**2,665**	**1,502**	**13**	**4,532**	**6,381**	**10,913**	**11,398**	—	—	—	—	*4,692*	*6,356*	*11,048*	—
Millport	*755*	—	—	—	—	—	—	—	—	445	433	521	4	679	984	1,663	1,854
Millport (*1905*)	769	452	445	624	5	661	953	1,614	1,701	—	—	—	—	*682*	*988*	*1,670*	—
Rothesay*	2,439	2,261	2,220	878	8	3,871	5,428	9,299	9,697	2,226	2,150	572	48	4,010	5,368	9,378	9,338
CAITHNESS.																	
Total	*1,431*	—	—	—	—	—	—	—	—	**2,835**	**2,221**	**108**	**17**	**5,382**	**6,252**	**11,634**	**9,547**
Total	**1,687**	**2,979**	**2,794**	**79**	**8**	**5,751**	**6,670**	**12,421**	**10,166**	—	—	—	—	*5,510*	*6,412*	*11,922*	—
Pulteneytown	*519*	—	—	—	—	—	—	—	—	1,191	889	35	7	2,457	2,680	5,137	4,120
Thurso	540	877	731	55	3	1,485	1,850	3,335	2,995	965	759	40	7	1,676	2,047	3,723	3,192
Wick	*372*	—	—	—	—	—	—	—	—	679	573	33	3	1,249	1,525	2,774	2,235
Wick* (*1902*)	1,147	2,102	2,063	24	5	4,266	4,820	9,086	7,171	—	—	—	—	*3,834*	*4,365*	*8,199*	—
CLACKMANNAN.																	
Total	*1,314*	—	—	—	—	—	—	—	—	**4,792**	**4,674**	**233**	**32**	**9,751**	**11,251**	**21,002**	**14,140**
Total	**1,480**	**4,893**	**4,819**	**408**	**14**	**9,661**	**11,166**	**20,827**	**14,813**	—	—	—	—	*9,813*	*11,323*	*21,136*	—
Alloa	*577*	—	—	—	—	—	—	—	—	2,459	2,384	69	28	5,486	5,935	11,421	7,607
Alloa (*1905*)	743	2,621	2,586	201	8	5,726	6,167	11,893	8,361	—	—	—	—	*5,548*	*6,007*	*11,555*	—
Alva	270	1,078	1,061	68	4	1,933	2,399	4,332	2,716	1,096	1,080	43	3	2,094	2,530	4,624	2,656
Dollar	219	387	369	43	—	661	836	1,497	1,788	411	391	41	1	683	936	1,619	1,881
Tillicoultry	248	807	803	96	2	1,341	1,764	3,105	1,948	826	819	80	—	1,488	1,850	3,338	1,996

* Royal Burghs.

TABLE IX.—*continued* (Population of Burghs).

Burghs.	Area in Acres.	1911. Separate Families.	1911. Houses. Inhabited.	1911. Houses. Uninhabited.	1911. Houses. Building.	1911. Population. Males.	1911. Population. Females.	1911. Population. Total.	1911. Rooms with one or more Windows.	1901. Separate Families.	1901. Houses. Inhabited.	1901. Houses. Uninhabited.	1901. Houses. Building.	1901. Population. Males.	1901. Population. Females.	1901. Population. Total.	1901. Rooms with one or more Windows.
DUMBARTON.																	
Total	*4,529*	—	—	—	—	—	—	—	—	**12,718**	**12,321**	**637**	**176**	**31,308**	**30,826**	**62,134**	**37,178**
Total	**5,174**	**17,405**	**17,146**	**2,087**	**164**	**43,014**	**42,375**	**85,389**	**49,558**	—	—	—	—	*32,488*	*32,076*	*64,564*	—
Clydebank . . .	*799*	—	—	—	—	—	—	—	—	3,634	3,546	161	92	10,057	8,613	18,670	7,509
Clydebank (*1906*) .	1,330	7,363	7,318	1,338	113	19,891	17,657	37,548	16,202	—	—	—	—	*11,148*	*9,750*	*20,898*	—
Cove and Kilcreggan .	447	249	236	123	—	346	515	861	1,358	245	234	105	—	388	554	942	1,628
Dumbarton* . .	1,123	4,423	4,349	253	36	11,342	10,647	21,989	12,236	4,047	3,887	94	15	10,363	9,622	19,985	10,630
Helensburgh . .	1,093	2,023	1,922	233	7	3,490	5,039	8,529	9,286	1,944	1,857	140	24	3,568	4,986	8,554	9,137
Kirkintilloch . .	841	2,383	2,364	91	7	5,870	6,062	11,932	7,043	2,149	2,098	64	37	5,268	5,234	10,502	6,140
Milngavie . . .	*226*	—	—	—	—	—	—	—	—	699	699	73	8	1,664	1,817	3,481	2,134
Milngavie (*1901*) .	340	964	957	49	1	2,075	2,455	4,530	3,433	—	—	—	—	*1,753*	*1,930*	*3,683*	—
DUMFRIES.																	
Total	*2,454*	—	—	—	—	—	—	—	—	**6,467**	**6,160**	**328**	**80**	**12,604**	**14,876**	**27,480**	**25,807**
Total	**2,690**	**7,125**	**6,899**	**353**	**51**	**14,023**	**16,235**	**30,258**	**27,892**	—	—	—	—	*13,753*	*16,151*	*29,904*	—
Annan* . . .	383	973	936	53	1	1,959	2,260	4,219	3,934	974	914	24	45	2,082	2,227	4,309	3,454
Dumfries . . .	*569*	—	—	—	—	—	—	—	—	2,940	2,826	180	5	6,016	7,076	13,092	11,886
Dumfries* (*1905*) .	805	3,538	3,447	163	17	7,492	8,519	16,011	13,419	—	—	—	—	*7,165*	*8,351*	*15,516*	—
Langholm . . .	204	811	798	46	1	1,315	1,615	2,930	2,944	806	786	19	12	1,388	1,754	3,142	3,099
Lochmaben* . .	191	282	277	26	3	471	585	1,056	1,049	285	281	28	—	455	596	1,051	1,064
Lockerbie . . .	453	613	588	5	6	1,139	1,316	2,455	2,408	576	526	33	10	1,107	1,251	2,358	2,163
Moffat . . .	305	552	507	51	2	895	1,184	2,079	2,992	543	495	27	6	890	1,263	2,153	3,093
Sanquhar* . .	349	356	346	9	21	752	756	1,508	1,146	343	332	17	2	666	709	1,375	1,048
EDINBURGH.																	
Total	*12,900*	—	—	—	—	—	—	—	—	**94,876**	**87,857**	**4,674**	**668**	**196,613**	**225,734**	**422,347**	**328,937**
Total	**13,914**	**99,865**	**94,287**	**8,303**	**338**	**198,600**	**235,217**	**433,817**	**342,206**	—	—	—	—	*196,980*	*226,190*	*423,170*	—
Bonnyrigg . . .	127	686	654	32	1	1,409	1,546	2,955	2,159	662	651	21	2	1,351	1,573	2,924	2,175
Dalkeith . . .	*252*	—	—	—	—	—	—	—	—	1,559	1,492	170	9	3,250	3,503	6,753	5,586
Dalkeith (*1901* & *1903*)	282	1,635	1,589	78	9	3,405	3,614	7,019	5,797	—	—	—	—	*3,275*	*3,522*	*6,797*	—
	a	*b*	*c*	*d*	*e*	*f*	*g*	*h*	*i*	*j*	*k*	*l*	*m*	*n*	*o*	*p*	*q*

TABLE IX.—*continued.*

	a	b	c	d	e	f	g	h	i	j	k	l	m	n	o	p	q
Edinburgh	*10,094*	—	—	—	—	—	—	—	—	71,555	65,849	3,533	588	144,563	172,274	316,837	259,497
Edinburgh* (*1901*)	10,877	74,645	69,762	6,428	243	143,436	176,882	320,318	266,506	*71,689*	*65,980*	*3,544*	*588*	*144,834*	*172,625*	*317,459*	*260,122*
Lasswade	40	196	193	26	—	396	484	880	688	209	203	35	—	430	439	869	684
Leith	1,517	17,891	17,341	1,563	58	38,981	41,507	80,488	52,250	16,989	15,911	605	42	38,660	38,779	77,439	48,738
Loanhead	184	683	672	16	10	1,773	1,710	3,483	1,930	607	599	58	3	1,463	1,548	3,011	1,725
Musselburgh	*584*	—	—	—	—	—	—	—	—	2,606	2,510	225	17	5,585	6,126	11,711	8,556
Musselburgh (*1909*)	785	3,441	3,398	125	11	7,960	7,978	15,938	10,825	—	—	—	—	*5,656*	*6,212*	*11,868*	—
Penicuik	102	688	678	35	6	1,240	1,496	2,736	2,051	689	642	27	7	1,311	1,492	2,803	1,976
ELGIN.																	
Total	*3,201*	—	—	—	—	—	—	—	—	**5,186**	**4,448**	**216**	**42**	**9,695**	**11,713**	**21,408**	**20,645**
Total	**3,346**	**5,183**	**4,998**	**321**	**20**	**9,808**	**11,872**	**21,680**	**21,992**	—	—	—	—	*9,854*	*11,904*	*21,758*	—
Burghead	197	386	377	14	3	779	816	1,595	1,255	387	320	7	3	751	844	1,595	1,232
Elgin*	993	2,038	1,963	64	4	3,751	4,905	8,656	9,178	2,031	1,698	63	14	3,652	4,755	8,407	8,720
Forres	*483*	—	—	—	—	—	—	—	—	1,123	925	32	8	1,981	2,332	4,313	4,343
Forres* (*1907*)	622	1,126	1,074	79	6	1,981	2,440	4,421	4,527	—	—	—	—	*2,140*	*2,523*	*4,663*	—
Grantown-on-Spey	433	375	373	44	5	627	824	1,451	1,988	428	311	34	5	710	858	1,568	1,827
Lossiemouth	423	927	894	74	2	2,037	2,170	4,207	3,675	847	833	56	9	1,845	2,059	3,904	3,038
Rothes	*672*	—	—	—	—	—	—	—	—	370	361	24	3	756	865	1,621	1,485
Rothes (*1907*)	678	331	317	46	—	633	717	1,350	1,369	—	—	—	—	*756*	*865*	*1,621*	—
FIFE.																	
Total	*11,789*	—	—	—	—	—	—	—	—	**30,608**	**29,387**	**1,714**	**337**	**62,542**	**70,330**	**132,872**	**97,459**
Total	**12,622**	**37,291**	**36,464**	**2,044**	**306**	**78,643**	**84,764**	**163,407**	**117,397**	—	—	—	—	*64,055*	*72,032*	*136,087*	—
Anstruther-Easter*	123	290	267	8	—	514	633	1,147	1,170	310	266	8	3	538	652	1,190	1,209
Anstruther-Wester*	110	148	144	18	—	244	308	552	570	128	125	18	—	222	279	501	517
Auchtermuchty	*36*	—	—	—	—	—	—	—	—	175	174	22	—	296	341	637	777
Auchtermuchty* (*1907*)	248	377	370	45	1	609	787	1,396	1,379	—	—	—	—	*617*	*765*	*1,382*	—
Buckhaven, Methil, and Innerleven	*225*	—	—	—	—	—	—	—	—	1,665	1,618	34	53	4,113	3,887	8,000	4,221
Buckhaven, Methil, and Innerleven (*1902 & 1906*)	443	2,875	2,803	42	42	8,277	6,872	15,149	7,412	—	—	—	—	*4,433*	*4,188*	*8,621*	—
Burntisland*	267	1,135	1,079	90	7	2,433	2,275	4,708	4,009	1,169	1,049	70	15	2,556	2,290	4,846	3,713
Cowdenbeath	*322*	—	—	—	—	—	—	—	—	1,395	1,360	13	21	3,989	3,478	7,467	3,198
Cowdenbeath (*1911*)	573	2,764	2,721	54	13	7,433	6,596	14,029	6,145	—	—	—	—	*4,447*	*3,882*	*8,329*	—
Crail*	128	312	297	73	1	462	598	1,060	1,396	305	287	53	9	482	595	1,077	1,336

* Royal Burghs.

TABLE IX.—*continued* (Population of Burghs).

Burghs.	Area in Acres.	1911. Separate Families.	1911. Houses. Inhabited.	1911. Houses. Uninhabited.	1911. Houses. Building.	1911. Population. Males.	1911. Population. Females.	1911. Population. Total.	1911. Rooms with one or more Windows.	1901. Separate Families.	1901. Houses. Inhabited.	1901. Houses. Uninhabited.	1901. Houses. Building.	1901. Population. Males.	1901. Population. Females.	1901. Population. Total.	1901. Rooms with one or more Windows.
Culross*	1,397	133	129	9	1	181	275	456	508	117	109	24	2	136	212	348	465
Cupar*	532	1,196	1,186	59	6	1,897	2,483	4,380	4,780	1,188	1,158	46	12	1,917	2,594	4,511	4,781
Dunfermline*	2,016	6,531	6,468	205	101	13,111	14,992	28,103	18,852	5,669	5,610	151	50	11,536	13,714	25,250	15,909
Dysart*	238	939	930	37	6	2,024	2,173	4,197	2,761	840	784	23	25	1,612	1,950	3,562	2,426
Earlsferry*	47	95	95	84	3	122	200	322	439	88	88	69	2	136	181	317	394
Elie, Liberty, and Williamsburgh	80	203	196	86	1	271	421	692	1,286	185	178	78	3	268	419	687	1,185
Falkland*	346	230	225	15	1	348	482	830	748	242	230	48	2	321	488	809	746
Inverkeithing*	193	673	640	38	1	1,792	1,499	3,291	1,972	440	424	90	—	989	976	1,965	1,418
Kilrenny*	311	647	643	41	4	1,237	1,320	2,557	1,489	632	625	61	4	1,229	1,313	2,542	1,338
Kinghorn*	325	392	392	167	—	700	849	1,549	1,387	391	387	129	1	713	837	1,550	1,346
Kirkcaldy*	1,743	9,132	8,962	459	72	18,824	20,777	39,601	27,039	7,855	7,572	319	83	16,174	17,905	34,079	23,294
Ladybank & Monkston	105	329	321	21	1	597	669	1,266	994	342	311	18	—	624	716	1,340	973
Leslie	99	583	579	20	1	959	1,183	2,142	1,634	537	534	42	1	963	1,101	2,064	1,532
Leven	173	1,492	1,458	41	23	3,264	3,295	6,559	4,849	1,264	1,209	44	7	2,773	2,804	5,577	4,214
Lochgelly	278	1,798	1,738	33	3	4,919	4,230	9,149	4,011	1,095	1,059	14	19	2,910	2,562	5,472	2,486
Markinch	120	450	410	19	—	768	873	1,641	1,485	348	340	19	1	683	816	1,499	1,283
Newburgh*	606	524	518	139	3	931	1,046	1,977	1,777	533	510	90	2	863	1,041	1,904	1,666
Newport	*306*	—	—	—	—	—	—	—	—	644	630	33	—	1,130	1,739	2,869	3,976
Newport (*1902*)	458	907	883	69	—	1,394	2,249	3,643	5,428	—	—	—	—	*1,544*	*2,312*	*3,856*	—
Pittenweem*	420	453	446	37	—	890	998	1,888	1,512	455	426	43	3	872	991	1,863	1,460
St Andrews*	851	1,870	1,751	80	3	3,049	4,802	7,851	9,455	1,797	1,574	102	17	3,059	4,562	7,621	8,827
Tayport	392	813	813	55	12	1,393	1,879	3,272	2,910	799	750	53	2	1,438	1,887	3,325	2,769
FORFAR.																	
Total	*10,260*	—	—	—	—	—	—	—	—	**56,410**	**54,964**	**2,968**	**371**	**104,695**	**133,559**	**238,254**	**153,499**
Total	**11,591**	**58,081**	**57,236**	**3,819**	**134**	**105,396**	**133,807**	**239,203**	**160,590**	—	—	—	—	*105,631*	*134,432*	*240,063*	—
Arbroath*	1,090	5,248	5,186	425	3	9,006	11,641	20,647	15,386	5,567	5,529	345	27	9,794	12,604	22,398	16,283
Brechin*	629	2,188	2,170	157	1	3,566	4,873	8,439	6,354	2,237	2,177	155	11	3,796	5,145	8,941	6,080
Broughty Ferry	1,138	2,563	2,523	110	9	4,653	6,405	11,058	11,710	2,322	2,293	127	3	4,503	5,981	10,484	10,831
	a	*b*	*c*	*d*	*e*	*f*	*g*	*h*	*i*	*j*	*k*	*l*	*m*	*n*	*o*	*p*	*q*

TABLE IX.—*continued.*

	a	b	c	d	e	f	g	h	i	j	k	l	m	n	o	p	q
Carnoustie	*550*	—	—	—	—	—	—	—	—	1,257	1,250	120	14	2,287	2,917	5,204	5,176
Carnoustie (*1909*)	730	1,383	1,350	113	2	2,346	3,012	5,358	5,714	—	—	—	—	*2,287*	*2,917*	*5,204*	—
Dundee	*3,675*	—	—	—	—	—	—	—	—	37,439	36,829	1,793	281	71,048	90,125	161,173	92,114
Dundee* (*1907*)	4,826	39,169	38,637	2,432	92	73,241	91,763	165,004	97,827	—	—	—	—	*71,984*	*90,998*	*162,982*	—
Forfar*	979	2,744	2,731	120	5	4,750	6,099	10,849	7,373	2,799	2,752	195	11	4,980	6,417	11,397	7,319
Kirriemuir	316	1,020	948	55	4	1,578	2,198	3,776	3,213	1,084	896	41	5	1,774	2,322	4,096	3,185
Monifieth	344	776	764	29	6	1,406	1,692	3,098	2,983	511	503	132	12	998	1,136	2,134	2,011
Montrose*	1,539	2,990	2,927	378	12	4,850	6,124	10,974	10,030	3,194	2,735	60	7	5,515	6,912	12,427	10,500
HADDINGTON.																	
Total	*1,416*	—	—	—	—	—	—	—	—	**4,039**	**3,800**	**435**	**35**	**8,149**	**8,991**	**17,140**	**15,774**
Total	**1,751**	**4,645**	**4,453**	**377**	**34**	**9,842**	**10,459**	**20,301**	**18,255**	—	—	—	—	*8,346*	*9,216*	*17,562*	—
Cockenzie & Port Seton	67	544	512	18	1	1,230	1,170	2,400	1,551	379	375	20	9	864	823	1,687	1,064
Dunbar*	584	842	809	118	1	1,567	1,779	3,346	3,649	825	816	105	3	1,678	1,903	3,581	3,660
East Linton	*37*	—	—	—	—	—	—	—	—	192	190	17	—	377	413	790	747
East Linton (*1904*)	71	233	224	14	4	423	454	877	901	—	—	—	—	*442*	*470*	*912*	—
Haddington*	340	975	935	41	13	1,973	2,167	4,140	3,791	1,001	917	89	5	1,868	2,125	3,993	3,729
North Berwick	*276*	—	—	—	—	—	—	—	—	680	571	156	8	1,171	1,613	2,784	3,885
North Berwick* (*1906 & 1910*)	458	740	712	106	3	1,335	1,911	3,246	4,899	—	—	—	—	*1,220*	*1,682*	*2,902*	—
Prestonpans	41	418	411	28	7	1,015	908	1,923	1,158	407	395	30	2	861	860	1,721	1,204
Tranent	*71*	—	—	—	—	—	—	—	—	555	536	18	8	1,330	1,254	2,584	1,485
Tranent (*1901*)	190	893	850	52	5	2,299	2,070	4,369	2,306	—	—	—	—	*1,413*	*1,353*	*2,766*	—
INVERNESS.																	
Total	*1,846*	—	—	—	—	—	—	—	—	**5,839**	**5,275**	**249**	**50**	**11,405**	**12,909**	**24,314**	**22,363**
Total	**2,663**	**5,961**	**5,756**	**337**	**15**	**11,719**	**13,670**	**25,389**	**24,818**	—	—	—	—	*12,176*	*13,975*	*26,151*	—
Fort-William	148	439	432	32	1	941	1,061	2,002	1,977	461	432	15	5	1,008	1,079	2,087	2,108
Inverness	*1,293*	—	—	—	—	—	—	—	—	5,169	4,635	209	39	9,935	11,303	21,238	19,086
Inverness* (*1903*)	2,110	5,260	5,072	268	11	10,263	11,953	22,216	21,250	—	—	—	—	*10,706*	*12,369*	*23,075*	—
Kingussie	405	262	252	37	3	515	656	1,171	1,591	209	208	25	6	462	527	989	1,169

* Royal Burghs.

TABLE IX.—*continued* (Population of Burghs).

Burghs.	Area in Acres.	1911. Separate Families.	1911. Houses. Inhabited.	1911. Houses. Uninhabited.	1911. Houses. Building.	1911. Population. Males.	1911. Population. Females.	1911. Population. Total.	1911. Rooms with one or more Windows.	1901. Separate Families.	1901. Houses. Inhabited.	1901. Houses. Uninhabited.	1901. Houses. Building.	1901. Population. Males.	1901. Population. Females.	1901. Population. Total.	1901. Rooms with one or more Windows.
KINCARDINE.																	
Total . . .	**2,128**	**4,592**	**4,524**	**224**	**16**	**9,153**	**10,785**	**19,938**	**16,000**	**4,212**	**4,006**	**253**	**18**	**8,429**	**9,728**	**18,157**	**13,918**
Aberdeen* (*part of—remainder in Aberdeenshire*) . .	450	2,313	2,299	80	7	5,416	6,012	11,428	6,296	1,940	1,880	82	6	4,476	4,910	9,386	4,977
Banchory . . .	546	404	396	17	1	714	919	1,633	1,957	358	343	22	5	684	791	1,475	1,666
Inverbervie* . .	208	293	291	18	—	502	671	1,173	1,027	302	299	23	1	523	684	1,207	1,015
Laurencekirk . .	570	413	412	12	1	639	799	1,438	1,640	419	405	25	—	659	853	1,512	1,610
Stonehaven . .	354	1,169	1,126	97	7	1,882	2,384	4,266	5,080	1,193	1,079	101	6	2,087	2,490	4,577	4,650
KINROSS.																	
Kinross . . .	*180*	—	—	—	—	—	—	—	—	542	537	22	3	973	1,163	2,136	2,066
Kinross (*1908*) . .	257	651	633	41	5	1,237	1,381	2,618	2,394	—	—	—	—	*991*	*1,186*	*2,177*	—
KIRKCUDBRIGHT.																	
Total	**3,432**	**3,914**	**3,847**	**141**	**19**	**7,271**	**8,891**	**16,162**	**16,850**	**3,835**	**3,638**	**11**	**18**	**7,410**	**8,648**	**16,058**	**16,485**
Castle Douglas . .	947	724	709	25	1	1,383	1,633	3,016	3,690	691	671	41	1	1,360	1,658	3,018	3,653
Dalbeattie . . .	424	781	766	44	4	1,560	1,797	3,357	3,277	807	761	25	2	1,749	1,720	3,469	3,289
Gatehouse . . .	1,017	284	277	21	1	486	546	1,032	1,230	281	257	41	1	464	549	1,013	1,266
Kirkcudbright* . .	261	574	559	18	—	1,016	1,189	2,205	2,554	612	543	29	2	1,096	1,290	2,386	2,767
Maxwelltown . .	676	1,445	1,433	23	13	2,676	3,524	6,200	5,581	1,339	1,306	62	12	2,568	3,228	5,796	5,000
New Galloway* . .	107	106	103	10	—	150	202	352	518	105	100	13	—	173	203	376	510
LANARK.																	
Total . . .	*21,239*	—	—	—	—	—	—	—	—	**226,685**	**216,938**	**9,608**	**2534**	**534,469**	**537,902**	**1,072,371**	**556,040**
Total . . .	**22,594**	**242,065**	**235,581**	**26,347**	**818**	**565,424**	**578,995**	**1,144,419**	**603,329**	—	—	—	—	*539,018*	*542,404*	*1,081,422*	—
Airdrie . . .	1,049	4,886	4,875	167	49	12,379	12,009	24,388	11,723	4,403	4,384	143	66	11,495	10,793	22,288	10,302
Biggar . . .	62	375	365	37	—	589	737	1,326	1,416	370	359	33	1	631	735	1,366	1,307
Coatbridge† . .	1,845	8,270	8,167	468	34	23,484	19,802	43,286	18,005	7,042	6,908	151	117	20,165	16,826	36,991	15,212
	a	*b*	*c*	*d*	*e*	*f*	*g*	*h*	*i*	*j*	*k*	*l*	*m*	*n*	*o*	*p*	*q*

TABLE IX.—*continued.*

	a	b	c	d	e	f	g	h	i	j	k	l	m	n	o	p	q
Glasgow . . .	*12,382*	—	—	—	—	—	—	—	—	163,416	155,414	7,279	1535	373,540	388,169	761,709	407,632
Glasgow* (*part of—remainder in Renfrewshire*) (*1905*) . .	12,490	167,889	163,050	20,902	487	381,282	403,177	784,459	423,820	—	—	—	—	*380,509*	*395,052*	*775,561*	—
Govan . . .	*1,069*	—	—	—	—	—	—	—	—	16,046	15,407	663	403	39,296	37,236	76,532	34,745
Govan (*1901*) . .	1,303	18,930	18,378	2,148	116	45,617	43,988	89,605	41,608	—	—	—	—	*42,174*	*40,000*	*82,174*	—
Hamilton . . .	1,332	7,439	7,315	144	16	20,351	18,293	38,644	18,290	6,169	6,077	119	87	17,592	15,183	32,775	15,532
Kinning Park‡ (*1905*)	*108*	—	—	—	—	—	—	—	—	2,923	2,860	93	1	6,969	6,883	13,852	5,546
Lanark . . .	*292*	—	—	—	—	—	—	—	—	1,135	1,116	40	16	2,336	2,748	5,084	3,785
Lanark* (*1908*) . .	506	1,330	1,308	88	8	2,619	3,281	5,900	4,613	—	—	—	—	*2,452*	*2,907*	*5,359*	—
Motherwell . . .	*886*	—	—	—	—	—	—	—	—	5,781	5,724	142	32	16,606	13,812	30,418	12,770
Motherwell (*1908*) .	1,324	7,866	7,750	207	45	21,585	18,795	40,380	17,857	—	—	—	—	*16,978*	*14,166*	*31,144*	—
Partick . . .	956	14,893	14,254	1,605	30	32,470	34,379	66,849	41,310	11,872	11,285	732	101	26,754	27,544	54,298	33,379
Rutherglen . . .	*339*	—	—	—	—	—	—	—	—	3,463	3,431	122	75	7,950	8,235	16,185	7,217
Rutherglen* (*1906*) .	808	5,229	5,180	354	18	11,835	12,484	24,319	13,884	—	—	—	—	*9,133*	*9,460*	*18,593*	—
Wishaw . . .	919	4,958	4,939	227	15	13,213	12,050	25,263	10,803	4,065	3,973	91	100	11,135	9,738	20,873	8,613
LINLITHGOW.																	
Total . . .	**1,910**	**6,437**	**6,346**	**266**	**24**	**17,948**	**15,267**	**33,215**	**16,582**	**5,543**	**5,400**	**206**	**45**	**14,425**	**13,159**	**27,584**	**14,135**
Armadale . . .	252	879	878	22	1	2,561	2,178	4,739	1,727	732	729	6	23	2,080	1,841	3,921	1,493
Bathgate . . .	401	1,687	1,658	49	5	4,234	3,992	8,226	4,347	1,326	1,315	33	6	3,531	3,255	6,786	3,456
Borrowstounness .	429	2,143	2,126	71	2	5,636	5,226	10,862	5,524	1,835	1,758	74	12	4,907	4,399	9,306	4,444
Linlithgow* . .	286	887	867	88	4	1,984	2,018	4,002	2,702	933	888	35	3	2,227	2,052	4,279	2,702
Queensferry* § . .	88	459	440	25	10	2,519§	991	3,510§	1,371	418	414	33	1	913	937	1,850	1,333
Whitburn . . .	454	382	377	11	2	1,014	862	1,876	911	299	296	25	—	767	675	1,442	707
NAIRN.																	
Nairn* . . .	449	1,161	1,100	62	4	1,981	2,680	4,661	5,262	1,136	906	44	17	1,999	2,488	4,487	4,900
ORKNEY.																	
Total . . .	**884**	**1,473**	**1,069**	**42**	**6**	**2,379**	**3,084**	**5,463**	**5,011**	**1,617**	**1,021**	**47**	**4**	**3,145**	**3,016**	**6,161**	**4,884**
Kirkwall* . . .	430	1,017	692	12	6	1,669	2,141	3,810	3,301	1,000	644	21	2	1,676	2,035	3,711	3,166
Stromness . . .	454	456	377	30	—	710	943	1,653	1,710	617	377	26	2	1,469	981	2,450	1,718
PEEBLES.																	
Total . . .	**852**	**1,977**	**1,879**	**75**	**12**	**3,638**	**4,463**	**8,101**	**7,257**	**1,812**	**1,645**	**152**	**10**	**3,350**	**4,097**	**7,447**	**6,619**
Innerleithen . .	357	611	599	23	4	1,164	1,383	2,547	2,056	551	522	90	—	995	1,186	2,181	1,836
Peebles* . . .	495	1,366	1,280	52	8	2,474	3,080	5,554	5,201	1,261	1,123	62	10	2,355	2,911	5,266	4,783

* Royal Burghs. † Town with privileges of a Royal Burgh (48 & 49 Vict. c. xli., sect. 6). ‡ Merged in City of Glasgow. § Including 1,510 Men of the Royal Navy.

TABLE IX.—*continued* (Population of Burghs).

Burghs.	Area in Acres.	1911. Separate Families.	1911. Houses. Inhabited.	1911. Houses. Uninhabited.	1911. Houses. Building.	1911. Population. Males.	1911. Population. Females.	1911. Population. Total.	1911. Rooms with one or more Windows.	1901. Separate Families.	1901. Houses. Inhabited.	1901. Houses. Uninhabited.	1901. Houses. Building.	1901. Population. Males.	1901. Population. Females.	1901. Population. Total.	1901. Rooms with one or more Windows.
PERTH.																	
Total	*5,243*	—	—	—	—	—	—	—	—	**13,430**	**12,846**	**676**	**146**	**25,560**	**31,258**	**56,818**	**52,630**
Total	**6,548**	**14,706**	**14,266**	**951**	**69**	**26,846**	**33,367**	**60,213**	**57,634**	—	—	—	—	*26,089*	*31,883*	*57,972*	—
Aberfeldy	224	440	391	25	1	728	864	1,592	1,883	445	379	15	4	671	837	1,508	1,772
Abernethy	45	180	180	12	—	235	358	593	570	191	149	11	—	243	380	623	558
Alyth	246	493	487	58	3	829	1,031	1,860	1,732	495	490	83	3	856	1,109	1,965	1,713
Auchterarder	*465*	—	—	—	—	—	—	—	—	608	461	38	5	967	1,309	2,276	1,877
Auchterarder (*1904*)	584	631	618	37	5	953	1,341	2,294	2,185	—	—	—	—	*980*	*1,328*	*2,308*	—
Blairgowrie	189	931	887	89	2	1,424	1,825	3,249	3,502	952	874	50	9	1,431	1,947	3,378	3,397
Callander	273	398	366	18	—	656	848	1,504	2,102	374	341	31	7	637	821	1,458	1,906
Coupar-Angus	161	548	527	78	14	946	1,149	2,095	1,950	519	511	34	1	912	1,152	2,064	1,939
Crieff	763	1,329	1,275	104	4	2,352	3,219	5,571	6,322	1,233	1,186	65	13	2,267	2,941	5,208	6,034
Doune	219	224	217	19	1	407	486	893	901	226	225	34	4	431	499	930	821
Dunblane	445	740	708	26	2	1,242	1,736	2,978	3,326	614	582	50	4	1,082	1,434	2,516	2,542
Perth	*1,907*	—	—	—	—	—	—	—	—	7,243	7,163	212	96	15,203	17,670	32,873	28,334
Perth* (*1908*)	3,093	8,300	8,129	417	37	16,344	19,510	35,854	31,502	—	—	—	—	*15,719*	*18,276*	*33,995*	—
Rattray	306	492	481	68	—	730	1,000	1,730	1,659	530	485	53	—	860	1,159	2,019	1,737
RENFREW.																	
Total	*9,162*	—	—	—	—	—	—	—	—	**43,962**	**43,144**	**2,271**	**539**	**102,534**	**107,926**	**210,460**	**111,360**
Total	**9,895**	**48,549**	**47,864**	**2,854**	**463**	**113,835**	**119,917**	**233,752**	**124,622**	—	—	—	—	*103,257*	*108,657*	*211,914*	—
Barrhead	529	2,348	2,337	117	14	5,513	5,874	11,387	5,477	2,022	1,999	52	136	4,952	4,903	9,855	4,585
Glasgow* (*part of—remainder in Lanarkshire*) (*1909*)	179	7	7	1	—	22	15	37	22	—	—	—	—	*15*	*18*	*33*	—
Gourock	360	1,834	1,707	123	105	3,400	4,042	7,442	6,212	1,317	1,268	254	11	2,329	2,932	5,261	5,047
	a	*b*	*c*	*d*	*e*	*f*	*g*	*h*	*i*	*j*	*k*	*l*	*m*	*n*	*o*	*p*	*q*

TABLE IX.—*continued.*

	a	b	c	d	e	f	g	h	i	j	k	l	m	n	o	p	q
Greenock	*2,345*	—	—	—	—	—	—	—	—	14,137	13,740	496	49	34,333	33,809	68,142	37,881
Greenock (*1909*)	2,751	15,234	14,886	564	62	37,845	37,295	75,140	41,674	—	—	—	—	*34,734*	*34,177*	*68,911*	—
Johnstone	*241*	—	—	—	—	—	—	—	—	2,231	2,206	61	9	4,998	5,505	10,503	5,063
Johnstone (*1908*)	389	2,569	2,556	160	7	5,735	6,310	12,045	6,145	—	—	—	—	*5,305*	*5,850*	*11,155*	—
Paisley	3,487	17,696	17,623	1,450	91	39,706	44,749	84,455	44,194	16,459	16,300	1,120	126	37,271	42,092	79,363	40,799
Pollokshaws	166	2,889	2,861	136	—	6,144	6,788	12,932	6,349	2,560	2,522	121	40	5,241	5,942	11,183	5,488
Port-Glasgow	444	3,402	3,331	119	166	9,132	8,617	17,749	8,237	3,366	3,242	68	25	8,620	8,237	16,857	7,899
Renfrew*	1,590	2,570	2,556	184	18	6,338	6,227	12,565	6,312	1,870	1,867	99	143	4,790	4,506	9,296	4,598
ROSS and CROMARTY.																	
Total	*1,914*		—	—	—	—	—	—	—	**2,801**	**2,126**	**89**	**13**	**5,374**	**5,996**	**11,370**	**11,053**
Total	**2,018**	**2,803**	**2,323**	**137**	**8**	**5,903**	**6,090**	**11,993**	**11,015**	—	—	—	—	*5,387*	*6,016*	*11,403*	—
Cromarty†	139	299	245	34	—	1,331†	597	1,928†	1,076	344	249	20	4	577	665	1,242	1,240
Dingwall*	452	614	532	14	1	1,228	1,411	2,639	2,615	593	511	5	1	1,184	1,335	2,519	2,485
Fortrose*	523	259	242	28	2	424	546	970	1,257	252	212	30	3	499	566	1,065	1,322
Invergordon	99	272	242	6	2	483	568	1,051	1,072	263	225	11	1	491	556	1,047	1,085
Stornoway	*151*	—	—	—	—	—	—	—	—	843	557	8	—	1,903	1,949	3,852	2,854
Stornoway (*1904*)	255	924	692	34	2	1,752	2,054	3,806	2,931	—	—	—	—	*1,916*	*1,969*	*3,885*	—
Tain*	550	435	370	21	1	685	914	1,599	2,064	506	372	15	4	720	925	1,645	2,067
ROXBURGH.																	
Total	**2,692**	**6,379**	**6,223**	**464**	**12**	**11,265**	**14,512**	**25,777**	**22,022**	**6,221**	**5,983**	**540**	**13**	**11,769**	**14,873**	**26,642**	**21,521**
Hawick	824	4,189	4,094	343	7	7,249	9,628	16,877	12,684	3,989	3,903	435	8	7,535	9,768	17,303	11,882
Jedburgh*	408	721	703	50	2	1,272	1,480	2,752	2,609	774	754	45	1	1,468	1,668	3,136	2,779
Kelso	971	1,027	1,008	34	2	1,823	2,159	3,982	4,185	1,015	959	40	—	1,847	2,161	4,008	4,251
Melrose	489	442	418	37	1	921	1,245	2,166	2,544	443	367	20	4	919	1,276	2,195	2,609
SELKIRK.																	
Total	*1,190*	—	—	—	—	—	—	—	—	**4,551**	**4,396**	**603**	**6**	**8,601**	**10,500**	**19,101**	**13,773**
Total	**1,441**	**4,955**	**4,836**	**130**	**10**	**9,297**	**11,120**	**20,417**	**15,036**	—	—	—	—	*8,675*	*10,595*	*19,270*	—
Galashiels	*865*	—	—	—	—	—	—	—	—	3,193	3,131	536	1	6,168	7,447	13,615	9,465
Galashiels (*1908*)	897	3,506	3,432	114	2	6,723	7,808	14,531	10,406	—	—	—	—	*6,168*	*7,447*	*13,615*	—
Selkirk	*325*	—	—	—	—	—	—	—	—	1,358	1,265	67	5	2,433	3,053	5,486	4,308
Selkirk* (*1906*)	544	1,449	1,404	16	8	2,574	3,312	5,886	4,630	—	—	—	—	*2,507*	*3,148*	*5,655*	—

* Royal Burghs. † Including 823 Men of the Royal Navy.

TABLE IX.—*continued* (Population of Burghs).

Burghs.	Area in Acres.	1911. Separate Families.	1911. Houses. Inhabited.	1911. Houses. Unin-habited.	1911. Houses. Building.	1911. Population. Males.	1911. Population. Females.	1911. Population. Total.	1911. Rooms with one or more Windows.	1901. Separate Families.	1901. Houses. Inhabited.	1901. Houses. Unin-habited.	1901. Houses. Building.	1901. Population. Males.	1901. Population. Females.	1901. Population. Total.	1901. Rooms with one or more Windows.
SHETLAND.																	
Lerwick . . .	200	1,182	1,151	16	3	2,243	2,421	4,664	3,534	1,108	666	14	8	1,970	2,311	4,281	2,915
STIRLING.																	
Total	*4,908*	—	—	—	—	—	—	—	—	**14,804**	**14,156**	**537**	**247**	**36,538**	**35,221**	**71,759**	**46,047**
Total	**5,648**	**16,965**	**16,432**	**733**	**36**	**41,128**	**40,256**	**81,384**	**52,621**	—	—	—	—	*37,055*	*35,447*	*72,502*	—
Bridge-of-Allan . .	774	697	615	46	—	1,162	1,959	3,121	3,882	716	580	46	4	1,279	1,961	3,240	3,940
Denny & Dunipace .	*276*	—	—	—	—	—	—	—	—	1,032	988	17	6	2,641	2,517	5,158	2,643
Denny & Dunipace (*1909*)	480	1,014	1,010	56	6	2,653	2,511	5,164	2,827	—	—	—	—	*2,699*	*2,589*	*5,288*	—
Falkirk . . .	1,670	6,786	6,686	337	8	17,770	15,804	33,574	19,219	5,737	5,682	225	121	15,610	13,670	29,280	16,017
Grangemouth . .	*531*	—	—	—	—	—	—	—	—	1,600	1,541	49	40	4,613	3,773	8,386	4,688
Grangemouth (*1905*) .	1,067	2,098	2,006	118	2	5,421	4,798	10,219	6,197	—	—	—	—	*5,072*	*3,927*	*8,999*	—
Kilsyth . . .	280	1,564	1,554	30	5	4,184	3,922	8,106	3,422	1,466	1,436	33	7	3,804	3,488	7,292	3,064
Stirling* . . .	1,377	4,806	4,561	146	15	9,938	11,262	21,200	17,074	4.253	3,929	167	69	8,591	9,812	18,403	15,695
SUTHERLAND.																	
Dornoch* . . .	1,325	196	178	26	2	334	407	741	1,160	177	151	14	4	260	364	624	952
WIGTOWN.																	
Total	**3,047**	**2,674**	**2,613**	**109**	**11**	**5,085**	**5,961**	**11,046**	**11,858**	**2,631**	**2,428**	**138**	**12**	**4,905**	**5,909**	**10,814**	**11,705**
Newton-Stewart . .	231	526	514	16	2	884	1,179	2,063	2,381	529	496	24	2	953	1,251	2,204	2,458
Stranraer* . . .	389	1,459	1,435	35	9	3,065	3,379	6,444	6,484	1,388	1,293	58	8	2,816	3,220	6,036	6,172
Whithorn* . . .	198	329	308	23	—	541	629	1,170	1,399	337	278	24	—	545	643	1,188	1,368
Wigtown* . . .	2,229	360	356	35	—	595	774	1,369	1,594	377	361	32	2	591	795	1,386	1,707

* Royal Burghs.

TABLE X.—BURGHS, shewing Density, Intercensal Change of Population, and Ratio of Females to each 100 Males.

Burghs.	Acreage.	Population.		Persons per Acre, 1911.	Intercensal Change.				1911.
					Increase.		Decrease.		Ratio of Females to each 100 Males
		1911.	1901.		Actual.	Per cent.	Actual.	Per cent.	
TOTAL—All Burghs	**154,338**	**3,140,419**	**2,951,420**	**20·3**	**188,999**	**6·4**	—	—	**110**
Aberdeen	**9,695**	**192,968**	**180,432**	**19·9**	**12,536**	**6·9**	—	—	**118**
Aberdeen (*part of—remainder in Kincardineshire*)	5,869	152,463	144,117	26·0	8,346	5·8	—	—	119
Ballater	224	1,240	1,247	5·5	—	—	7	0·6	118
Ellon	276	1,307	1,527	4·7	—	—	220	14·4	119
Fraserburgh	424	10,574	9,109	24·9	1,465	16·1	—	—	105
Huntly	314	4,229	4,136	13·5	93	2·2	—	—	129
Inverurie	680	3,960	3,058	5·8	902	29·5	—	—	109
Kintore	393	818	789	2·1	29	3·7	—	—	120
Old Meldrum	217	1,110	1,197	5·1	—	—	87	7·3	117
Peterhead	687	13,613	11,794	19·8	1,819	15·4	—	—	111
Rosehearty	266	1,308	1,185	4·9	123	10·4	—	—	129
Turriff	345	2,346	2,273	6·8	73	3·2	—	—	122
Entire Burgh.									
Aberdeen	6,319	163,891	153,503	25·9	10,388	6·8	—	—	119
Argyll	**3,293**	**22,483**	**23,658**	**6·8**	—	—	**1,175**	**5·0**	**123**
Campbeltown	751	7,625	8,286	10·2	—	—	661	8·0	111
Dunoon	1,006	6,859	6,779	6·8	80	1·2	—	—	143
Inveraray	88	533	678	6·1	—	—	145	21·4	106
Lochgilphead	103	921	1,313	8·9	—	—	392	29·9	129
Oban	881	5,557	5,427	6·3	130	2·4	—	—	120
Tobermory	464	988	1,175	2·1	—	—	187	15·9	105
Ayr	**11,816**	**141,726**	**130,898**	**12·0**	**10,828**	**8·3**	—	—	**112**
Ardrossan	739	5,760	6,077	7·8	—	—	317	5·2	106
Ayr	2,001	32,986	28,697	16·5	4,289	14·9	—	—	116
Cumnock and Holmhead	259	3,417	3,088	13·2	329	10·7	—	—	97
Darvel	455	3,590	3,070	7·9	520	16·9	—	—	121
Galston	191	5,296	4,876	27·7	420	8·6	—	—	109
Girvan	489	4,473	4,024	9·1	449	11·2	—	—	123
Irvine	1,795	10,179	9,618	5·7	561	5·8	—	—	97
Kilmarnock	1,277	34,728	34,165	27·2	563	1·7	—	—	109
Kilwinning	417	4,945	4,566	11·9	379	8·3	—	—	102
Largs	445	3,724	3,344	8·4	380	11·4	—	—	144
Maybole	392	4,889	5,892	12·5	—	—	1,003	17·0	102
Newmilns and Greenholm	634	4,806	4,467	7·6	339	7·6	—	—	119
Prestwick	1,040	4,879	3,211	4·7	1,668	51·9	—	—	147
Saltcoats	472	8,585	8,120	18·2	465	5·7	—	—	116
Stewarton	377	2,841	2,919	7·5	—	—	78	2·7	130
Troon	833	6,628	4,764	8·0	1,864	39·1	—	—	111
Banff	**3,285**	**28,517**	**27,351**	**8·7**	**1,166**	**4·3**	—	—	**113**
Aberchirder	63	1,048	1,141	16·6	—	—	93	8·2	122
Banff	379	3,821	3,732	10·1	89	2·4	—	—	124
Buckie	840	8,897	7,483	10·6	1,414	18·9	—	—	106

TABLE X.—*continued* (Burghs—Density, &c.).

Burghs.	Acreage.	Population.		Persons per Acre, 1911.	Intercensal Change.				1911.
					Increase.		Decrease.		
		1911.	1901.		Actual.	Per cent.	Actual.	Per cent.	Ratio of Females to each 100 Males.
Charlestown of Aberlour	261	1,272	1,176	4·9	96	8·2	—	—	87
Cullen	253	1,992	1,936	7·9	56	2·9	—	—	111
Dufftown	317	1,626	1,823	5·1	—	—	197	10·8	127
Keith	548	4,499	4,753	8·2	—	—	254	5·3	122
Macduff	399	3,411	3,429	8·5	—	—	18	0·5	111
Portsoy	225	1,951	1,878	8·7	73	3·9	—	—	120
Berwick	**803**	**6,556**	**6,801**	**8·2**	—	—	**245**	**3·6**	**114**
Coldstream	235	1,375	1,482	5·9	—	—	107	7·2	113
Duns	276	2,069	2,206	7·5	—	—	137	6·2	120
Eyemouth	192	2,453	2,389	12·8	64	2·7	—	—	109
Lauder	100	659	724	6·6	—	—	65	9·0	116
Bute	**3,208**	**10,913**	**11,048**	**3·4**	—	—	**135**	**1·2**	**141**
Millport	769	1,614	1,670	2·1	—	—	56	3·4	144
Rothesay	2,439	9,299	9,378	3·8	—	—	79	0·8	140
Caithness	**1,687**	**12,421**	**11,922**	**7·4**	**499**	**4·2**	—	—	**116**
Thurso	540	3,335	3,723	6·2	—	—	388	10·4	125
Wick	1,147	9,086	8,199	7·9	887	10·8	—	—	113
Clackmannan	**1,480**	**20,827**	**21,136**	**14·1**	—	—	**309**	**1·5**	**116**
Alloa	743	11,893	11,555	16·0	338	2·9	—	—	108
Alva	270	4,332	4,624	16·0	—	—	292	6·3	124
Dollar	219	1,497	1,619	6·8	—	—	122	7·5	126
Tillicoultry	248	3,105	3,338	12·5	—	—	233	7·0	132
Dumbarton	**5,174**	**85,389**	**64,564**	**16·5**	**20,825**	**32·3**	—	—	**99**
Clydebank	1,330	37,548	20,898	28·2	16,650	79·7	—	—	89
Cove and Kilcreggan	447	861	942	1·9	—	—	81	8·6	149
Dumbarton	1,123	21,989	19,985	19·6	2,004	10·0	—	—	94
Helensburgh	1,093	8,529	8,554	7·8	—	—	25	0·3	144
Kirkintilloch	841	11,932	10,502	14·2	1,430	13·6	—	—	103
Milngavie	340	4,530	3,683	13·3	847	23·0	—	—	118
Dumfries	**2,690**	**30,258**	**29,904**	**11·2**	**354**	**1·2**	—	—	**116**
Annan	383	4,219	4,309	11·0	—	—	90	2·1	115
Dumfries	805	16,011	15,516	19·9	495	3·2	—	—	114
Langholm	204	2,930	3,142	14·4	—	—	212	6·7	123
Lochmaben	191	1,056	1,051	5·5	5	0·5	—	—	124
Lockerbie	453	2,455	2,358	5·4	97	4·1	—	—	116
Moffat	305	2,079	2,153	6·8	—	—	74	3·4	132
Sanquhar	349	1,508	1,375	4·3	133	9·7	—	—	101

TABLE X.—*continued* (Burghs—Density, &c.).

Burghs.	Acreage.	Population.		Persons per Acre, 1911.	Intercensal Change.				1911.
					Increase.		Decrease.		Ratio of Females to each 100 Males.
		1911.	1901.		Actual.	Per cent.	Actual.	Per cent.	
Edinburgh	**13,914**	**433,817**	**423,170**	**31·2**	**10,647**	**2·5**	—	—	**118**
Bonnyrigg	127	2,955	2,924	23·3	31	1·1	—	—	110
Dalkeith	282	7,019	6,797	24·9	222	3·3	—	—	106
Edinburgh	10,877	320,318	317,459	29·4	2,859	0·9	—	—	123
Lasswade	40	880	869	22·0	11	1·3	—	—	122
Leith	1,517	80,488	77,439	53·1	3,049	3·9	—	—	106
Loanhead	184	3,483	3,011	18·9	472	15·7	—	—	96
Musselburgh	785	15,938	11,868	20·3	4,070	34·3	—	—	100
Penicuik	102	2,736	2,803	26·8	—	—	67	2·4	121
Elgin	**3,346**	**21,680**	**21,758**	**6·5**	—	—	**78**	**0·4**	**121**
Burghead	197	1,595	1,595	8·1	—	—	—	—	105
Elgin	993	8,656	8,407	8·7	249	3·0	—	—	131
Forres	622	4,421	4,663	7·1	—	—	242	5·2	123
Grantown-on-Spey	433	1,451	1,568	3·4	—	—	117	7·5	131
Lossiemouth	423	4,207	3,904	9·9	303	7·8	—	—	107
Rothes	678	1,350	1,621	2·0	—	—	271	16·7	113
Fife	**12,622**	**163,407**	**136,087**	**12·9**	**27,320**	**20·1**	—	—	**108**
Anstruther-Easter	123	1,147	1,190	9·3	—	—	43	3·6	123
Anstruther-Wester	110	552	501	5·0	51	10·2	—	—	126
Auchtermuchty	248	1,396	1,382	5·6	14	1·0	—	—	129
Buckhaven, Methil, and Innerleven	443	15,149	8,621	34·2	6,528	75·7	—	—	83
Burntisland	267	4,708	4,846	17·6	—	—	138	2·8	94
Cowdenbeath	573	14,029	8,329	24·5	5,700	68·4	—	—	89
Crail	128	1,060	1,077	8·3	—	—	17	1·6	129
Culross	1,397	456	348	0·3	108	31·0	—	—	152
Cupar	532	4,380	4,511	8·2	—	—	131	2·9	131
Dunfermline	2,016	28,103	25,250	13·9	2,853	11·3	—	—	114
Dysart	238	4,197	3,562	17·6	635	17·8	—	—	107
Earlsferry	47	322	317	6·9	5	1·6	—	—	164
Elie, Liberty, and Williamsburgh	80	692	687	8·7	5	0·7	—	—	155
Falkland	346	830	809	2·4	21	2·6	—	—	139
Inverkeithing	193	3,291	1,965	17·1	1,326	67·5	—	—	84
Kilrenny	311	2,557	2,542	8·2	15	0·6	—	—	107
Kinghorn	325	1,549	1,550	4·8	—	—	1	0·1	121
Kirkcaldy	1,743	39,601	34,079	22·7	5,522	16·2	—	—	110
Ladybank and Monkston	105	1,266	1,340	12·1	—	—	74	5·5	112
Leslie	99	2,142	2,064	21·6	78	3·8	—	—	123
Leven	173	6,559	5,577	37·9	982	17·6	—	—	101
Lochgelly	278	9,149	5,472	32·9	3,677	67·2	—	—	86
Markinch	120	1,641	1,499	13·7	142	9·5	—	—	114
Newburgh	606	1,977	1,904	3·3	73	3·8	—	—	112
Newport	458	3,643	3,856	8·0	—	—	213	5·5	161
Pittenweem	420	1,888	1,863	4·5	25	1·3	—	—	112
St Andrews	851	7,851	7,621	9·2	230	3·0	—	—	157
Tayport	392	3,272	3,325	8·3	—	—	53	1·6	135

TABLE X.—*continued* (Burghs—Density, &c.).

Burghs.	Acreage.	Population.		Persons per Acre, 1911.	Intercensal Change.				1911.
					Increase.		Decrease.		
		1911.	1901.		Actual.	Per cent.	Actual.	Per cent.	Ratio of Females to each 100 Males.
Forfar	**11,591**	**239,203**	**240,063**	**20·6**	—	—	**860**	**0·4**	**127**
Arbroath	1,090	20,647	22,398	18·9	—	—	1,751	7·8	129
Brechin	629	8,439	8,941	13·4	—	—	502	5·6	137
Broughty Ferry	1,138	11,058	10,484	9·7	574	5·5	—	—	138
Carnoustie	730	5,358	5,204	7·3	154	3·0	—	—	128
Dundee	4,826	165,004	162,982	34·2	2,022	1·2	—	—	125
Forfar	979	10,849	11,397	11·1	—	—	548	4·8	128
Kirriemuir	316	3,776	4,096	11·9	—	—	320	7·8	139
Monifieth	344	3,098	2,134	9·0	964	45·2	—	—	120
Montrose	1,539	10,974	12,427	7·1	—	—	1,453	11·7	126
Haddington	**1,751**	**20,301**	**17,562**	**11·6**	**2,739**	**15·6**	—	—	**106**
Cockenzie and Port Seton	67	2,400	1,687	35·8	713	42·3	—	—	95
Dunbar	584	3,346	3,581	5·7	—	—	235	6·6	114
East Linton	71	877	912	12·4	—	—	35	3·8	107
Haddington	340	4,140	3,993	12·2	147	3·7	—	—	110
North Berwick	458	3,246	2,902	7·1	344	11·9	—	—	143
Prestonpans	41	1,923	1,721	46·9	202	11·7	—	—	89
Tranent	190	4,369	2,766	23·0	1,603	58·0	—	—	90
Inverness	**2,663**	**25,389**	**26,151**	**9·5**	—	—	**762**	**2·9**	**117**
Fort-William	148	2,002	2,087	13·5	—	—	85	4·1	113
Inverness	2,110	22,216	23,075	10·5	—	—	859	3·7	116
Kingussie	405	1,171	989	2·9	182	18·4	—	—	127
Kincardine	**2,128**	**19,938**	**18,157**	**9·4**	**1,781**	**9·8**	—	—	**118**
Aberdeen (*part of—remainder in Aberdeenshire*)	450	11,428	9,386	25·4	2,042	21·8	—	—	111
Banchory	546	1,633	1,475	3·0	158	10·7	—	—	129
Inverbervie	208	1,173	1,207	5·6	—	—	34	2·8	134
Laurencekirk	570	1,438	1,512	2·5	—	—	74	4·9	125
Stonehaven	354	4,266	4,577	12·1	—	—	311	6·8	127
Entire Burgh.									
Aberdeen	6,319	163,891	153,503	25·9	10,388	6·8	—	—	119
Kinross	**257**	**2,618**	**2,177**	**10·2**	**441**	**20·3**	—	—	**112**
Kinross	257	2,618	2,177	10·2	441	20·3	—	—	112
Kirkcudbright	**3,432**	**16,162**	**16,058**	**4·7**	**104**	**0·6**	—	—	**122**
Castle-Douglas	947	3,016	3,018	3·2	—	—	2	0·1	118
Dalbeattie	424	3,357	3,469	7·9	—	—	112	3·2	115
Gatehouse	1,017	1,032	1,013	1·0	19	1·9	—	—	112
Kirkcudbright	261	2,205	2,386	8·4	—	—	181	7·6	117
Maxwelltown	676	6,200	5,796	9·2	404	7·0	—	—	132
New Galloway	107	352	376	3·3	—	—	24	6·4	135

TABLE X.—*continued* (Burghs—Density, &c.).

Burghs.	Acreage.	Population.		Persons per Acre, 1911.	Intercensal Change.				1911.
					Increase.		Decrease.		Ratio of Females to each 100 Males.
		1911.	1901.		Actual.	Per cent.	Actual.	Per cent.	
Lanark	**22,594**	**1,144,419**	**1,081,422**	**50·7**	**62,997**	**5·8**	—	—	**102**
Airdrie	1,049	24,388	22,288	23·2	2,100	9·4	—	—	97
Biggar	62	1,326	1,366	21·4	—	—	40	2·9	125
Coatbridge	1,845	43,286	36,991	23·5	6,295	17·0	—	—	84
Glasgow (*part of—remainder in Renfrewshire*)	12,490	784,459	775,561	62·8	8,898	1·1	—	—	106
Govan	1,303	89,605	82,174	68·8	7,431	9·0	—	—	96
Hamilton	1,332	38,644	32,775	29·0	5,869	17·9	—	—	90
Lanark	506	5,900	5,359	11·7	541	10·1	—	—	125
Motherwell	1,324	40,380	31,144	30·5	9,236	29·7	—	—	87
Partick	956	66,849	54,298	69·9	12,551	23·1	—	—	106
Rutherglen	808	24,319	18,593	30·1	5,726	30·8	—	—	105
Wishaw	919	25,263	20,873	27·5	4,390	21·0	—	—	91
Entire Burgh. Glasgow	12,669	784,496	775,594	61·9	8,902	1·1	—	—	106
Linlithgow	**1,910**	**33,215**	**27,584**	**17·4**	**5,631**	**20·4**	—	—	**85**
Armadale	252	4,739	3,921	18·8	818	20·9	—	—	85
Bathgate	401	8,226	6,786	20·5	1,440	21·2	—	—	94
Borrowstounness	429	10,862	9,306	25·3	1,556	16·7	—	—	93
Linlithgow	286	4,002	4,279	14·0	—	—	277	6·5	102
Queensferry*	88	3,510*	1,850	39·9	1,660	89·7	—	—	39
Whitburn	454	1,876	1,442	4·1	434	30·1	—	—	85
Nairn	**449**	**4,661**	**4,487**	**10·4**	**174**	**3·9**	—	—	**135**
Nairn	449	4,661	4,487	10·4	174	3·9	—	—	135
Orkney	**884**	**5,463**	**6,161**	**6·2**	—	—	**698**	**11·3**	**130**
Kirkwall	430	3,810	3,711	8·9	99	2·7	—	—	128
Stromness	454	1,653	2,450	3·6	—	—	797	32·5	133
Peebles	**852**	**8,101**	**7,447**	**9·5**	**654**	**8·8**	—	—	**123**
Innerleithen	357	2,547	2,181	7·1	366	16·8	—	—	119
Peebles	495	5,554	5,266	11·2	288	5·5	—	—	124
Perth	**6,548**	**60,213**	**57,972**	**9·2**	**2,241**	**3·9**	—	—	**124**
Aberfeldy	224	1,592	1,508	7·1	84	5·6	—	—	119
Abernethy	45	593	623	13·2	—	—	30	4·8	152
Alyth	246	1,860	1,965	7·6	—	—	105	5·3	124

* Including 1,510 Men of the Royal Navy.

TABLE X.—*continued* (Burghs—Density, &c.).

Burghs.	Acreage.	Population.		Persons per Acre, 1911.	Intercensal Change.				1911.
					Increase.		Decrease.		Ratio of Females to each 100 Males.
		1911.	1901.		Actual.	Per cent.	Actual.	Per cent.	
Auchterarder	584	2,294	2,308	3·9	—	—	14	0·6	141
Blairgowrie	189	3,249	3,378	17·2	—	—	129	3·8	128
Callander	273	1,504	1,458	5·5	46	3·2	—	—	129
Coupar-Angus	161	2,095	2,064	13·0	31	1·5	—	—	121
Crieff	763	5,571	5,208	7·3	363	7·0	—	—	137
Doune	219	893	930	4·1	—	—	37	4·0	119
Dunblane	445	2,978	2,516	6·7	462	18·4	—	—	140
Perth	3,093	35,854	33,995	11·6	1,859	5·5	—	—	119
Rattray	306	1,730	2,019	5·7	—	—	289	14·3	137
Renfrew	**9,895**	**233,752**	**211,914**	**23·6**	**21,838**	**10·3**	—	—	**105**
Barrhead	529	11,387	9,855	21·5	1,532	15·5	—	—	107
Glasgow (*part of—remainder in Lanarkshire*)	179	37	33	0·2	4	12·1	—	—	68
Gourock	360	7,442	5,261	20·7	2,181	41·5	—	—	119
Greenock	2,751	75,140	68,911	27·3	6,229	9·0	—	—	99
Johnstone	389	12,045	11,155	31·0	890	8·0	—	—	110
Paisley	3,487	84,455	79,363	24·2	5,092	6·4	—	—	113
Pollokshaws	166	12,932	11,183	77·9	1,749	15·6	—	—	110
Port-Glasgow	444	17,749	16,857	40·0	892	5·3	—	—	94
Renfrew	1,590	12,565	9,296	7·9	3,269	35·2	—	—	98
Entire Burgh.									
Glasgow	12,669	784,496	775,594	61·9	8,902	1·1	—	—	106
Ross and Cromarty	**2,018**	**11,993**	**11,403**	**5·9**	**590**	**5·2**	—	—	**103**
Cromarty*	139	1,928*	1,242	13·9	686	55·2	—	—	45
Dingwall	452	2,639	2,519	5·8	120	4·8	—	—	115
Fortrose	523	970	1,065	1·9	—	—	95	8·9	129
Invergordon	99	1,051	1,047	10·6	4	0·4	—	—	118
Stornoway	255	3,806	3,885	14·9	—	—	79	2·0	117
Tain	550	1,599	1,645	2·9	—	—	46	2·8	133
Roxburgh	**2,692**	**25,777**	**26,642**	**9·6**	—	—	**865**	**3·2**	**129**
Hawick	824	16,877	17,303	20·5	—	—	426	2·5	133
Jedburgh	408	2,752	3,136	6·7	—	—	384	12·2	116
Kelso	971	3,982	4,008	4·1	—	—	26	0·6	118
Melrose	489	2,166	2,195	4·4	—	—	29	1·3	135
Selkirk	**1,441**	**20,417**	**19,270**	**14·2**	**1,147**	**6·0**	—	—	**120**
Galashiels	897	14,531	13,615	16·2	916	6·7	—	—	116
Selkirk	544	5,886	5,655	10·8	231	4·1	—	—	129
Shetland	**200**	**4,664**	**4,281**	**23·3**	**383**	**8·9**	—	—	**108**
Lerwick	200	4,664	4,281	23·3	383	8·9	—	—	108

* Including 823 Men of the Royal Navy.

TABLE X.—*continued* (Burghs—Density, &c.).

Burghs.	Acreage.	Population.		Persons per Acre, 1911.	Intercensal Change.				1911.
					Increase.		Decrease.		
		1911.	1901.		Actual.	Per cent.	Actual.	Per cent.	Ratio of Females to each 100 Males.
Stirling	**5,648**	**81,384**	**72,502**	**14·4**	**8,882**	**12·3**	—	—	**98**
Bridge-of-Allan	774	3,121	3,240	4·0	—	—	119	3·7	169
Denny and Dunipace	480	5,164	5,288	10·8	—	—	124	2·3	95
Falkirk	1,670	33,574	29,280	20·1	4,294	14·7	—	—	89
Grangemouth	1,067	10,219	8,999	9·6	1,220	13·6	—	—	89
Kilsyth	280	8,106	7,292	29·0	814	11·2	—	—	94
Stirling	1,377	21,200	18,403	15·4	2,797	15·2	—	—	113
Sutherland	**1,325**	**741**	**624**	**0·6**	**117**	**18·8**	—	—	**122**
Dornoch	1,325	741	624	0·6	117	18·8	—	—	122
Wigtown	**3,047**	**11,046**	**10,814**	**3·6**	**232**	**2·1**	—	—	**117**
Newton-Stewart	231	2,063	2,204	8·9	—	—	141	6·4	133
Stranraer	389	6,444	6,036	16·6	408	6·8	—	—	110
Whithorn	198	1,170	1,188	5·9	—	—	18	1·5	116
Wigtown	2,229	1,369	1,386	0·6	—	—	17	1·2	130

TABLE XI.—POPULATION OF BURGHS alphabetically arranged, with County and Parish in which situated.

Burgh.	County.	Parish in which situated.	Population, 1911.
Aberchirder	Banff	Marnoch	1,048
Aberdeen—			163,891
Part in	Aberdeen	Aberdeen	*152,463*
Part in	Kincardine	Aberdeen	*11,428*
Aberfeldy	Perth	Dull	1,592
Aberlour (*Vide Charlestown of Aberlour*)			—
Abernethy	Perth	Abernethy	593
Airdrie	Lanark	New Monkland	24,388
Alloa	Clackmannan	Alloa	11,893
Alva	Clackmannan	Alva	4,332
Alyth	Perth	Alyth	1,860
Annan	Dumfries	Annan	4,219
Anstruther-Easter—			1,147
Part in	Fife	Anstruther-Easter	*991*
Part in	Fife	Kilrenny	*156*
Anstruther-Wester	Fife	Anstruther-Wester	552
Arbroath	Forfar	Arbroath and St Vigeans	20,647
Ardrossan	Ayr	Ardrossan	5,760
Armadale	Linlithgow	Bathgate	4,739
Auchterarder	Perth	Auchterarder	2,294
Auchtermuchty	Fife	Auchtermuchty	1,396
Ayr	Ayr	Ayr	32,986
Ballater	Aberdeen	Glenmuick	1,240
Banchory	Kincardine	Banchory-Ternan	1,633
Banff	Banff	Banff	3,821
Barrhead—			11,387
Part in	Renfrew	Neilston	*9,878*
Part in	Renfrew	Paisley	*1,509*
Bathgate	Linlithgow	Bathgate	8,226
Biggar	Lanark	Biggar	1,326
Blairgowrie	Perth	Blairgowrie	3,249
Bonnyrigg—			2,955
Part in	Edinburgh	Cockpen	*2,520*
Part in	Edinburgh	Lasswade	*435*
Borrowstounness	Linlithgow	Borrowstounness and Carriden	10,862
Brechin	Forfar	Brechin	8,439
Bridge-of-Allan	Stirling	Logie	3,121
Broughty Ferry—			11,058
Part in	Forfar	Monifieth	*9,132*
Part in	Forfar	Dundee Combination	*1,926*
Buckhaven, Methil, and Innerleven	Fife	Wemyss	15,149
Buckie	Banff	Rathven	8,897
Burghead	Elgin	Duffus	1,595
Burntisland	Fife	Burntisland	4,708
Callander	Perth	Callander	1,504
Campbeltown	Argyll	Campbeltown	7,625
Carnoustie—			5,358
Part in	Forfar	Barry	*4,307*
Part in	Forfar	Panbride	*1,051*
Castle-Douglas—			3,016
Part in	Kirkcudbright	Kelton	*2,905*
Part in	Kirkcudbright	Crossmichael	*111*
Charlestown of Aberlour	Banff	Aberlour	1,272
Clydebank	Dumbarton	Old Kilpatrick	37,548
Coatbridge*	Lanark	Old Monkland	43,286
Cockenzie and Port Seton	Haddington	Tranent	2,400
Coldstream	Berwick	Coldstream	1,375
Coupar-Angus	Perth	Coupar-Angus	2,095
Cove and Kilcreggan	Dumbarton	Roseneath	861
Cowdenbeath	Fife	Beath	14,029
Crail	Fife	Crail	1,060
Crieff	Perth	Crieff	5,571
Cromarty	Ross and Cromarty	Cromarty	1,928
Cullen	Banff	Cullen	1,992
Culross	Fife	Culross	456
Cumnock and Holmhead	Ayr	Old Cumnock	3,417
Cupar	Fife	Cupar	4,380
Dalbeattie	Kirkcudbright	Urr	3,357
Dalkeith	Edinburgh	Dalkeith	7,019
Darvel—			3,590
Part in	Ayr	Loudoun	*3,554*
Part in	Ayr	Galston	*36*
Denny and Dunipace—			5,164
Part in	Stirling	Denny	*3,853*
Part in	Stirling	Dunipace	*1,311*
Dingwall	Ross and Cromarty	Dingwall	2,639
Dollar	Clackmannan	Dollar	1,497
Dornoch	Sutherland	Dornoch	741
Doune	Perth	Kilmadock	893
Dufftown	Banff	Mortlach	1,626
Dumbarton—			21,989
Part in	Dumbarton	Dumbarton	*16,761*
Part in	Dumbarton	Cardross	*4,794*
Part in	Dumbarton	Old Kilpatrick	*434*
Dumfries	Dumfries	Dumfries	16,011
Dunbar	Haddington	Dunbar	3,346
Dunblane	Perth	Dunblane and Lecropt	2,978
Dundee—			165,004
Part in	Forfar	Dundee Combination	*160,364*
Part in	Forfar	Mains and Strathmartine	*4,640*
Dunfermline	Fife	Dunfermline	28,103
Dunipace (*Vide Denny and Dunipace*)			—
Dunoon	Argyll	Dunoon and Kilmun	6,859
Duns	Berwick	Duns	2,069
Dysart	Fife	Kirkcaldy and Dysart	4,197
Earlsferry	Fife	Elie	322
East Linton	Haddington	Prestonkirk	877
Edinburgh	Edinburgh	Edinburgh	320,318
Elgin—			8,656
Part in	Elgin	Elgin	*7,339*
Part in	Elgin	New Spynie	*1,289*
Part in	Elgin	St Andrews-Lhanbryde	*28*
Elie, Liberty, and Williamsburgh	Fife	Elie	692
Ellon	Aberdeen	Ellon	1,307
Eyemouth	Berwick	Eyemouth	2,453
Falkirk	Stirling	Falkirk	33,574
Falkland	Fife	Falkland	830
Forfar	Forfar	Forfar	10,849
Forres—			4,421
Part in	Elgin	Forres	*4,416*
Part in	Elgin	Rafford	*5*
Fortrose	Ross and Cromarty	Rosemarkie	970
Fort-William	Inverness	Kilmallie	2,002
Fraserburgh	Aberdeen	Fraserburgh	10,574
Galashiels—			14,531
Part in	Selkirk	Galashiels	*14,529*
Part in	Selkirk	Melrose	*2*
Galston—			5,296
Part in	Ayr	Galston	*4,813*
Part in	Ayr	Loudoun	*483*
Gatehouse—			1,032
Part in	Kirkcudbright	Girthon	*746*
Part in	Kirkcudbright	Anwoth	*286*
Girvan	Ayr	Girvan	4,473
Glasgow—			784,496
Part in	Lanark	Glasgow	*542,183*
Part in	Lanark	Govan Combination	*204,723*
Part in	Lanark	Cathcart	*31,483*
Part in	Lanark	Eastwood	*6,010*
Part in	Lanark	Rutherglen	*60*
Part in	Renfrew	Paisley	*37*
Gourock	Renfrew	Inverkip	7,442
Govan	Lanark	Govan Combination	89,605
Grangemouth—			10,219
Part in	Stirling	Grangemouth	*9,989*
Part in	Stirling	Falkirk	*230*
Grantown-on-Spey	Elgin	Cromdale	1,451
Greenholm (*Vide Newmilns and Greenholm*)			—
Greenock—			75,140
Part in	Renfrew	Greenock	*74,241*
Part in	Renfrew	Inverkip	*899*
Haddington	Haddington	Haddington	4,140
Hamilton	Lanark	Hamilton	38,644
Hawick	Roxburgh	Hawick	16,877

* A small portion of Coatbridge Burgh, containing no population at Census date, is situated in the Parish of Bothwell.

TABLE XI.—*continued* (Burghs—Alphabetical).

Burgh.	County.	Parish in which situated.	Population, 1911.
Helensburgh	Dumbarton	Row	8,529
Holmhead (*Vide Cumnock and Holmhead*)	. . . .	. . . .	—
Huntly	Aberdeen	Huntly	4,229
Innerleithen	Peebles	Innerleithen	2,547
Innerleven (*Vide Buckhaven, Methil, and Innerleven*)	. . . .	. . . .	—
Inveraray	Argyll	Inveraray	533
Inverbervie	Kincardine	Bervie	1,173
Invergordon	Ross and Cromarty	Rosskeen	1,051
Inverkeithing	Fife	Inverkeithing	3,291
Inverness	Inverness	Inverness	22,216
Inverurie	Aberdeen	Inverurie	3,960
Irvine—	. . . .	. . . .	10,179
Part in	Ayr	Dundonald	*5,235*
Part in	Ayr	Irvine	*4,944*
Jedburgh	Roxburgh	Jedburgh	2,752
Johnstone	Renfrew	Paisley	12,045
Keith	Banff	Keith	4,499
Kelso	Roxburgh	Kelso	3,982
Kilcreggan and Cove (*Vide Cove and Kilcreggan*)	. . . .	. . . .	—
Kilmarnock—	. . . .	. . . .	34,728
Part in	Ayr	Kilmarnock	*31,928*
Part in	Ayr	Riccarton	*2,800*
Kilrenny	Fife	Kilrenny	2,557
Kilsyth	Stirling	Kilsyth	8,106
Kilwinning	Ayr	Kilwinning	4,945
Kinghorn	Fife	Kinghorn	1,549
Kingussie	Inverness	Kingussie and Insh	1,171
Kinross	Kinross	Kinross	2,618
Kintore	Aberdeen	Kintore	818
Kirkcaldy	Fife	Kirkcaldy and Dysart	39,601
Kirkcudbright	Kirkcudbright	Kirkcudbright	2,205
Kirkintilloch	Dumbarton	Kirkintilloch	11,932
Kirkwall	Orkney	Kirkwall and St Ola	3,810
Kirriemuir	Forfar	Kirriemuir	3,776
Ladybank and Monkston	Fife	Collessie	1,266
Lanark	Lanark	Lanark	5,900
Langholm	Dumfries	Langholm	2,930
Largs	Ayr	Largs	3,724
Lasswade—	. . . .	. . . .	880
Part in	Edinburgh	Lasswade	*641*
Part in	Edinburgh	Cockpen	*239*
Lauder	Berwick	Lauder	659
Laurencekirk	Kincardine	Laurencekirk	1,438
Leith	Edinburgh	Leith	80,488
Lerwick	Shetland	Lerwick	4,664
Leslie	Fife	Leslie	2,142
Leven	Fife	Scoonie	6,559
Liberty (*Vide Elie, Liberty, and Williamsburgh*)	. . . .	. . . .	—
Linlithgow	Linlithgow	Linlithgow	4,002
Loanhead	Edinburgh	Lasswade	3,483
Lochgelly—	. . . .	. . . .	9,149
Part in	Fife	Auchterderran	*8,008*
Part in	Fife	Ballingry	*1,141*
Lochgilphead	Argyll	Glassary	921
Lochmaben	Dumfries	Lochmaben	1,056
Lockerbie	Dumfries	Dryfesdale	2,455
Lossiemouth	Elgin	Drainie	4,207
Macduff	Banff	Gamrie	3,411
Markinch	Fife	Markinch	1,641
Maybole	Ayr	Maybole	4,889
Maxwelltown—	. . . .	. . . .	6,200
Part in	Kirkcudbright	Troqueer	*6,189*
Part in	Kirkcudbright	Terregles	*11*
Melrose	Roxburgh	Melrose	2,166
Methil (*Vide Buckhaven, Methil, and Innerleven*)	. . . .	. . . .	—
Millport	Bute	Cumbrae	1,614
Milngavie	Dumbarton	New Kilpatrick	4,530
Moffat	Dumfries	Moffat	2,079
Monifieth	Forfar	Monifieth	3,098
Monkston (*Vide Ladybank and Monkston*)	. . . .	. . . .	—
Montrose	Forfar	Montrose	10,974
Motherwell—	. . . .	. . . .	40,380
Part in	Lanark	Dalziel	*39,700*
Part in	Lanark	Bothwell	*680*
Musselburgh	Edinburgh	Inveresk	15,938
Nairn	Nairn	Nairn	4,661
Newburgh—	. . . .	. . . .	1,977
Part in	Fife	Newburgh	*1,747*
Part in	Fife	Abdie	*230*
New Galloway	Kirkcudbright	Kells	352
Newmilns and Greenholm—	. . . .	. . . .	4,806
Part in	Ayr	Loudoun	*3,894*
Part in	Ayr	Galston	*912*
Newport	Fife	Forgan	3,643
Newton-Stewart	Wigtown	Penninghame	2,063
North Berwick	Haddington	North Berwick	3,246
Oban	Argyll	Kilmore and Kilbride	5,557
Old Meldrum	Aberdeen	Meldrum	1,110
Paisley	Renfrew	Paisley	84,455
Partick	Lanark	Govan Combination	66,849
Peebles	Peebles	Peebles	5,554
Penicuik	Edinburgh	Penicuik	2,736
Perth*—	. . . .	. . . .	35,854
Part in	Perth	Perth	*32,515*
Part in	Perth	Kinnoull	*3,562*
Part in	Perth	Tibbermore	*1,777*
Peterhead	Aberdeen	Peterhead	13,613
Pittenweem	Fife	Pittenweem	1,888
Pollokshaws	Renfrew	Eastwood	12,932
Port-Glasgow	Renfrew	Port-Glasgow	17,749
Port Seton (*Vide Cockenzie and Port Seton*)	. . . .	. . . .	—
Portsoy	Banff	Fordyce	1,951
Prestonpans	Haddington	Prestonpans	1,923
Prestwick	Ayr	Monkton and Prestwick	4,879
Queensferry	Linlithgow	Dalmeny	3,510
Rattray	Perth	Rattray	1,730
Renfrew	Renfrew	Renfrew	12,565
Rosehearty	Aberdeen	Pitsligo	1,308
Rothes	Elgin	Rothes	1,350
Rothesay	Bute	Rothesay	9,299
Rutherglen	Lanark	Rutherglen	24,319
St Andrews	Fife	St Andrews and St Leonards	7,851
Saltcoats—	. . . .	. . . .	8,585
Part in	Ayr	Ardrossan	*5,646*
Part in	Ayr	Stevenston	*2,939*
Sanquhar	Dumfries	Sanquhar	1,508
Selkirk	Selkirk	Selkirk	5,886
Stewarton	Ayr	Stewarton	2,841
Stirling	Stirling	Stirling	21,200
Stonehaven—	. . . .	. . . .	4,266
Part in	Kincardine	Fetteresso	*2,665*
Part in	Kincardine	Dunnottar	*1,601*
Stornoway	Ross and Cromarty	Stornoway	3,806
Stranraer	Wigtown	Stranraer	6,444
Stromness	Orkney	Stromness	1,653
Tain	Ross and Cromarty	Tain	1,599
Tayport	Fife	Ferry-Port-on-Craig	3,272
Thurso	Caithness	Thurso	3,335
Tillicoultry	Clackmannan	Tillicoultry	3,105
Tobermory	Argyll	Kilninian and Kilmore	988
Tranent	Haddington	Tranent	4,369
Troon	Ayr	Dundonald	6,628
Turriff	Aberdeen	Turriff	2,346
Whitburn	Linlithgow	Whitburn	1,876
Whithorn	Wigtown	Whithorn	1,179
Wick	Caithness	Wick	9,086
Wigtown	Wigtown	Wigtown	1,369
Williamsburgh (*Vide Elie, Liberty, & Williamsburgh*)	. . . .	. . . .	—
Wishaw—	. . . .	. . . .	25,263
Part in	Lanark	Cambusnethan	*19,336*
Part in	Lanark	Dalziel	*5,927*

* A small portion of Perth City, containing no population at Census date, is situated in the Parish of Scone.

TABLE XII.—POPULATION OF REGISTRATION DISTRICTS IN 1911 AND 1901.

NOTE.—Where the boundaries of any Registration District have been altered during the intercensal period, the 1901 Census population of the area now included within the District is shown in the Table in italics, and the date of alteration is inserted in parentheses against the name of the Registration District. The 1901 population of the District previous to alteration will, in each case, be found in the appropriate County Part of Volume I. of the present Census Report.

The omission of a No. in the first column of the Table indicates that there now exists no Registration District under such Official No.

Official No.	Registration Districts.	Population, 1911.			Population, 1901.			Increase.		Decrease.	
		Males.	Females.	Total.	Males.	Females.	Total.	Actual.	Per cent.	Actual.	Per cent.
	Aberdeen	**147,357**	**164,820**	**312,177**	**144,836**	**159,603**	**304,439**	**7,738**	**2·5**	—	—
168	Aberdeen—										
	(1) St Nicholas	24,999	25,425	50,424	25,132	26,921	52,053	—	—	1,629	3·1
	(2) St Machar	39,207	50,922	90,129	36,148	44,763	80,911	9,218	11·4	—	—
	(3) Woodside	3,958	4,756	8,714	3,766	4,349	8,115	599	7·4	—	—
	(4) Old Aberdeen	1,340	1,730	3,070	1,312	1,637	2,949	121	4·1	—	—
169	Aberdour	702	729	1,431	752	744	1,496	—	—	65	4·3
170	Aboyne	719	806	1,525	729	748	1,477	48	3·2	—	—
171*a*	Alford	728	736	1,464	757	729	1,486	—	—	22	1·5
171*b*	Ardallie	448	448	896	528	552	1,080	—	—	184	17·0
172	Auchindoir	510	548	1,058	611	605	1,216	—	—	158	13·0
173	Auchterless	750	719	1,469	819	804	1,623	—	—	154	9·5
174	Belhelvie	749	742	1,491	830	784	1,614	—	—	123	7·6
175	Birse	506	541	1,047	548	537	1,085	—	—	38	3·5
176	Bourtie	225	188	413	222	186	408	5	1·2	—	—
178	Cairney	624	588	1,212	655	628	1,283	—	—	71	5·5
179	Chapel of Garioch	744	748	1,492	769	790	1,559	—	—	67	4·3
180	Clatt	232	202	434	226	199	425	9	2·1	—	—
181	Cluny	580	552	1,132	631	576	1,207	—	—	75	6·2
182	Coull	317	289	606	353	331	684	—	—	78	11·4
183	Crathie, etc.—										
	(1) Braemar	352	428	780	398	448	846	—	—	66	7·8
	(2) Crathie	308	313	621	300	306	606	15	2·5	—	—
184	Crimond	327	344	671	347	372	719	—	—	48	6·7
185	Cruden	1,390	1,470	2,860	1,562	1,498	3,060	—	—	200	6·5
186	Culsamond	298	309	607	336	347	683	—	—	76	11·1
187	Daviot	302	279	581	311	257	568	13	2·3	—	—
188	Drumblade	429	454	883	459	489	948	—	—	65	6·9
189	Drumoak	418	425	843	439	426	865	—	—	22	2·5
190	Dyce	626	693	1,319	754	728	1,482	—	—	163	11·0
191	Echt	643	579	1,222	657	592	1,249	—	—	27	2·2
192	Ellon	1,502	1,586	3,088	1,698	1,697	3,395	—	—	307	9·1
193	Fintray	433	439	872	431	435	866	6	0·7	—	—
194	Forgue	528	551	1,079	542	565	1,107	—	—	28	2·5
195	Foveran	830	819	1,649	889	904	1,793	—	—	144	8·0
196	Fraserburgh	5,441	5,710	11,151	4,723	4,992	9,715	1,436	14·8	—	—
197	Fyvie	1,429	1,357	2,786	1,392	1,382	2,774	12	0·4	—	—
198	Gartly	403	355	758	454	408	862	—	—	104	12·1
199	Glass	370	333	703	407	402	809	—	—	106	13·1
200	Glenbuchat	168	172	340	200	203	403	—	—	63	15·6
201	Glenmuick, Tullich, and Glengairn	1,046	1,164	2,210	1,113	1,234	2,347	—	—	137	5·8
202	Huntly	2,193	2,744	4,937	2,263	2,636	4,899	38	0·8	—	—
203	Insch	614	726	1,340	683	725	1,408	—	—	68	4·8
204	Inveruric	2,139	2,286	4,425	1,728	1,763	3,491	934	26·8	—	—
205	Keig	288	286	574	325	301	626	—	—	52	8·3
206	Keithhall	376	384	760	425	378	803	—	—	43	5·4
207	Kemnay	952	934	1,886	1,080	1,004	2,084	—	—	198	9·5

TABLE XII.—*continued.*

Official No.	Registration Districts.	Population 1911.			Population 1901.			Increase.		Decrease.	
		Males.	Females.	Total.	Males.	Females.	Total.	Actual.	Per cent.	Actual.	Per cent.
208	Kildrummy . .	232	223	455	303	271	574	—	—	119	20·7
209	Kincardine O'Neil	974	936	1,910	1,037	968	2,005	—	—	95	4·7
210*a*	King Edward—										
	(1) King Edward	467	430	897	449	448	897	—	—	—	—
	(2) New Byth .	603	754	1,357	670	867	1,537	—	—	180	11·7
210*b*	Kininmonth .	395	390	785	465	469	934	—	—	149	16·0
211	Kinnellar . .	258	243	501	294	257	551	—	—	50	9·1
212	Kinnethmont .	459	456	915	455	465	920	—	—	5	0·5
213	Kintore . .	1,182	1,247	2,429	1,263	1,290	2,553	—	—	124	4·9
214	Leochel-Cushnie .	534	494	1,028	532	486	1,018	10	1·0	—	—
215	Leslie . . .	195	182	377	229	214	443	—	—	66	14·9
216	Logie-Buchan .	303	294	597	342	309	651	—	—	54	8·3
217	Logie-Coldstone and Cromar .	491	492	983	464	510	974	9	0·9	—	—
218	Longside . .	1,205	1,390	2,595	1,255	1,442	2,697	—	—	102	3·8
219	Lonmay . .	775	790	1,565	801	821	1,622	—	—	57	3·5
220	Lumphanan . .	525	497	1,022	484	482	966	56	5·8	—	—
221	Methlic . .	805	853	1,658	826	866	1,692	—	—	34	2·0
222*a*	Midmar . .	449	432	881	525	475	1,000	—	—	119	11·9
222*b*	Millbrex . .	467	499	966	578	629	1,207	—	—	241	20·0
223	Monquhitter .	915	1,012	1,927	1,042	1,128	2,170	—	—	243	11·2
224	Monymusk . .	554	539	1,093	571	535	1,106	—	—	13	1·2
225	New Deer . .	1,771	1,737	3,508	1,810	1,896	3,706	—	—	198	5·3
226	Newhills . .	3,041	3,378	6,419	2,703	3,050	5,753	666	11·6	—	—
227*a*	New Machar .	928	954	1,882	710	683	1,393	489	35·1	—	—
227*b*	New Pitsligo .	1,072	1,154	2,226	1,102	1,230	2,332	—	—	106	4·5
228*a*	Old Deer . .	1,264	1,466	2,730	1,447	1,697	3,144	—	—	414	13·2
228*b*	Old Machar . .	644	630	1,274	730	727	1,457	—	—	183	12·6
229	Old Meldrum .	860	907	1,767	900	955	1,855	—	—	88	4·7
230	Oyne . . .	361	443	804	370	400	770	34	4·4	—	—
231	Peterculter—										
	(1) East Peterculter . .	1,114	1,538	2,652	927	1,287	2,214	438	19·8	—	—
	(2) West Peterculter . .	1,405	1,685	3,090	1,326	1,489	2,815	275	9·8	—	—
232	Peterhead—										
	(1) Peterhead .	7,689	7,988	15,677	6,533	7,172	13,705	1,972	14·4	—	—
	(2) Boddam .	580	691	1,271	679	762	1,441	—	—	170	11·8
233	Pitsligo . .	1,114	1,326	2,440	1,045	1,262	2,307	133	5·8	—	—
234	Premnay . .	410	426	836	446	480	926	—	—	90	9·7
235	Rathen—										
	(1) Rathen .	462	484	946	503	509	1,012	—	—	66	6·5
	(2) Inverallochy	902	912	1,814	788	777	1,565	249	15·9	—	—
236	Rayne . .	542	516	1,058	548	549	1,097	—	—	39	3·6
237*a*	Rhynie . .	409	453	862	502	503	1,005	—	—	143	14·2
237*b*	Savoch . .	811	754	1,565	872	864	1,736	—	—	171	9·9
237*c*	St Fergus . .	447	523	970	577	617	1,194	—	—	224	18·8
238	Skene . . .	703	734	1,437	753	793	1,546	—	—	109	7·1
239	Slains . . .	417	429	846	462	474	936	—	—	90	9·6
240	Strathdon . .	507	507	1,014	546	550	1,096	—	—	82	7·5
241	Strichen . .	982	1,103	2,085	954	1,079	2,033	52	2·6	—	—
242	Tarland . .	370	371	741	351	382	733	8	1·1	—	—
243	Tarves . .	957	989	1,946	1,022	1,079	2,101	—	—	155	7·4

TABLE XII.—*continued* (Population of Registration Districts).

Official No.	Registration Districts.	Population, 1911.			Population, 1901.			Increase.		Decrease.	
		Males.	Females.	Total.	Males.	Females.	Total.	Actual.	Per cent.	Actual.	Per cent.
244	Tough . . .	286	327	613	340	335	675	—	—	62	9·2
245	Towie . . .	396	332	728	517	421	938	—	—	210	22·4
246	Tullynessle and Forbes . .	435	437	872	440	463	903	—	—	31	3·4
247	Turriff . .	1,967	2,161	4,128	1,947	2,192	4,139	—	—	11	0·3
248	Tyrie . . .	382	337	719	370	377	747	—	—	28	3·7
249*a*	Udny . . .	749	720	1,469	807	757	1,564	—	—	95	6·1
249*b*	Ythan Wells .	449	446	895	520	485	1,005	—	—	110	10·9
	Argyll . .	**35,426**	**35,476**	**70,902**	**36,177**	**37,465**	**73,642**	—	—	**2,740**	**3·7**
	Mainland.										
98*b*	Kilmallie (*part of—remainder in Inverness-shire*) .	130	142	272	126	123	249	23	9·2	—	—
504*a*	Ardchattan . .	351	353	704	485	356	841	—	—	137	16·3
504*b*	Ardgour and Kingairloch (*1910*) .	153	161	314	*147*	*151*	*298*	16	5·4	—	—
505	Ardnamurchan—										
	(1) Aharacle (*part of—remainder in Inverness-shire*) . .	291	281	572	427	360	787	—	—	215	27·3
	(3) Sunart (or Strontian) .	209	214	423	258	261	519	—	—	96	18·5
	(4) West Ardnamurchan .	262	285	547	331	317	648	—	—	101	15·6
507	Campbeltown .	4,517	4,980	9,497	4,939	5,297	10,236	—	—	739	7·2
508	Craignish . .	168	154	322	165	162	327	—	—	5	1·5
509	Cumlodden and Minard . .	449	395	844	471	404	875	—	—	31	3·5
510	Dunoon & Kilmun—										
	(1) Dunoon .	3,704	5,132	8,836	3,810	5,114	8,924	—	—	88	1·0
	(2) Kilmun .	638	753	1,391	742	802	1,544	—	—	153	9·9
511	Glassary (*1906*) .	304	337	641	*357*	*372*	*729*	—	—	88	12·1
512	Glenorchy and Inishail . .	388	372	760	429	398	827	—	—	67	8·1
513	Inveraray . .	456	463	919	558	560	1,118	—	—	199	17·8
514	Inverchaolain .	190	181	371	170	164	334	37	11·1	—	—
515	Kilbrandon and Kilchattan .	756	675	1,431	847	784	1,631	—	—	200	12·3
516	Kilcalmonell .	216	221	437	248	247	495	—	—	58	11·7
517	Kilchrenan, etc.—										
	(1) Kilchrenan .	173	165	338	198	218	416	—	—	78	18·7
	(2) Dalavich .	85	59	144	67	71	138	6	4·3	—	—
518	Kilfinan* . .	1,741*	968	2,709*	902	1,013	1,915	794	41·5	—	—
519	Killean and Kilchenzie . .	509	510	1,019	531	547	1,078	—	—	59	5·5
521	Kilmartin . .	294	288	582	349	314	663	—	—	81	12·2
522	Kilmodan . .	138	126	264	236	151	387	—	—	123	31·8
523	Kilmore & Kilbride†	3,903†	3,395	7,298†	2,962	3,339	6,301	997	15·8	—	—
524	Kilninver, etc.—										
	(1) Kilninver .	90	80	170	95	77	172	—	—	2	1·2
	(2) Kilmelford .	104	121	225	90	95	185	40	21·6	—	—

* Including 830 Men of the Royal Navy. † Including 1,009 Men of the Royal Navy.

TABLE XII.—*continued.*

Official No.	Registration Districts.	Population, 1911.			Population, 1901.			Increase.		Decrease.	
		Males.	Females.	Total.	Males.	Females.	Total.	Actual.	Per cent.	Actual.	Per cent.
525	Lismore, etc.—										
	(1) Lismore (*1910*)	217	190	407	*269*	*235*	*504*	—	—	97	19·2
	(2) Appin . .	307	300	607	587	353	940	—	—	333	35·4
	(3) Glencoe and Ballachulish .	1,520	1,015	2,535	957	761	1,718	817	47·6	—	—
	(4) Duror . .	176	161	337	349	196	545	—	—	208	38·2
526	Lochgilphead (*1906*)	1,466	1,690	3,156	*1,788*	*1,982*	*3,770*	—	—	614	16·3
527	Lochgoilhead, etc.—										
	(1) Lochgoilhead	248	292	540	194	236	430	110	25·6	—	—
	(2) Kilmorich .	125	117	242	112	129	241	1	0·4	—	—
528	Morvern . .	349	345	694	360	370	730	—	—	36	4·9
529	Muckairn . .	947	802	1,749	765	727	1,492	257	17·2	—	—
530	North Knapdale .	330	326	656	386	382	768	—	—	112	14·6
531	Saddell, etc.—										
	(1) Saddell .	348	344	692	388	376	764	—	—	72	9·4
	(2) Skipness .	130	142	272	163	158	321	—	—	49	15·3
532	Southend . .	380	387	767	365	367	732	35	4·8	—	—
533	South Knapdale—										
	(1) South Knapdale . .	178	197	375	202	188	390	—	—	15	3·8
	(2) Kilberry .	189	189	378	178	165	343	35	10·2	—	—
534	Stralachlan, etc.—										
	(1) Stralachlan .	104	113	217	128	110	238	—	—	21	8·8
	(2) Strachur .	223	260	483	235	261	496	—	—	13	2·6
535	Tarbert . .	990	993	1,983	1,059	1,069	2,128	—	—	145	6·8
	Insular.										
536	Bowmore (or Kilarrow) . .	899	866	1,765	879	934	1,813	—	—	48	2·6
537	Gigha . . .	170	156	326	199	175	374	—	—	48	12·8
539	Jura, etc.—										
	(1) Jura . .	261	248	509	283	279	562	—	—	53	9·4
	(2) Colonsay .	140	133	273	158	155	313	—	—	40	12·8
540	Kilchoman . .	755	704	1,459	822	810	1,632	—	—	173	10·6
541	Kildalton and Oa.	823	825	1,648	952	920	1,872	—	—	224	12·0
542	Kilfinichen and Kilvickeon . .	704	699	1,403	761	768	1,529	—	—	126	8·2
543	Kilmeny . .	405	382	787	424	398	822	—	—	35	4·3
544	Kilninian and Kilmore— . .										
	(1) Ulva . .	104	89	193	121	121	242	—	—	49	20·2
	(2) Kilninian and Kilmore .	271	268	539	287	337	624	—	—	85	13·6
545	Kinlochspelvie .	152	106	258	138	121	259	—	—	1	0·4
547	Portnahaven .	311	317	628	369	359	728	—	—	100	13·7
548	Salen . . .	204	215	419	204	237	441	—	—	22	5·0
549	Tobermory . .	520	559	1,079	669	632	1,301	—	—	222	17·1
550	Torosay . .	153	129	282	154	162	316	—	—	34	10·8
551	Tyree, etc.—										
	(1) Tyree . .	902	923	1,825	1,101	1,094	2,195	—	—	370	16·9
	(2) Coll . .	206	183	389	231	201	432	—	—	43	10·0
	Entire Registration Districts.										
98*b*	Kilmallie . .	1,713	1,782	3,495	1,780	1,800	3,580	—	—	85	2·4
505	(1) Aharacle .	575	559	1,134	714	672	1,386	—	—	252	18·2

TABLE XII.—*continued* (Population of Registration Districts).

Official No.	Registration Districts.	Population, 1911.			Population, 1901.			Increase.		Decrease.	
		Males.	Females.	Total.	Males.	Females.	Total.	Actual.	Per cent.	Actual.	Per cent.
	Ayr	**130,196**	**138,141**	**268,337**	**125,269**	**129,199**	**254,468**	**13,869**	**5·4**	—	—
576	Ardrossan—										
	(1) Old Ardrossan	2,701	3,423	6,124	2,613	3,221	5,834	290	5·0	—	—
	(2) New Ardrossan	2,742	2,885	5,627	3,049	3,005	6,054	—	—	427	7·1
577	Auchinleck—										
	(1) Auchinleck	1,947	1,669	3,616	1,486	1,342	2,828	788	27·9	—	—
	(2) Lugar	2,088	1,720	3,808	2,079	1,698	3,777	31	0·8	—	—
578	Ayr—										
	(1) Ayr (*1905*)	15,306	17,680	32,986	*13,502*	*15,195*	*28,697*	4,289	14·9	—	—
	(2) St Quivox	739	699	1,438	626	593	1,219	219	18·0	—	—
	(3) Alloway (*1905*)	1,070	1,151	2,221	*909*	*1,102*	*2,011*	210	10·4	—	—
579	Ballantrae	500	580	1,080	503	621	1,124	—	—	44	3·9
580	Barr	269	252	521	283	298	581	—	—	60	10·3
581	Beith	3,305	3,394	6,699	3,693	3,830	7,523	—	—	824	11·0
582	Colmonell—										
	(1) Colmonell	505	491	996	479	514	993	3	0·3	—	—
	(2) Barrhill	460	476	936	475	486	961	—	—	25	2·6
583	Coylton—										
	(1) Coylton	1,090	1,022	2,112	990	885	1,875	237	12·6	—	—
	(2) Rankinston	494	437	931	336	331	667	264	39·6	—	—
584*a*	Craigie	286	252	538	241	268	509	29	5·7	—	—
584*b*	Crosshill	485	555	1,040	537	571	1,108	—	—	68	6·1
585	Dailly	1,029	911	1,940	817	856	1,673	267	16·0	—	—
586	Dalmellington—										
	(1) Dalmellington	1,679	1,482	3,161	1,322	1,263	2,585	576	22·3	—	—
	(2) Waterside	1,549	1,304	2,853	1,382	1,151	2,533	320	12·6	—	—
587	Dalry	3,494	3,924	7,418	3,973	4,239	8,212	—	—	794	9·7
588	Dalrymple	497	534	1,031	449	482	931	100	10·7	—	—
589	Dreghorn	2,232	2,141	4,373	2,302	2,030	4,332	41	0·9	—	—
590	Dundonald—										
	(1) Dundonald	734	747	1,481	605	655	1,260	221	17·5	—	—
	(2) Troon	3,393	3,779	7,172	2,500	2,681	5,181	1,991	38·4	—	—
591	Dunlop	625	728	1,353	811	731	1,542	—	—	189	12·3
592	Fenwick	522	540	1,062	517	546	1,063	—	—	1	0·1
593	Galston (*1906*)	3,444	3,727	7,171	*3,396*	*3,543*	*6,939*	232	3·3	—	—
594	Girvan	2,422	2,909	5,331	2,191	2,681	4,872	459	9·4	—	—
595	Irvine	6,142	5,888	12,030	5,657	5,610	11,267	763	6·8	—	—
596	Kilbirnie	3,662	3,956	7,618	3,529	3,678	7,207	411	5·7	—	—
597	Kilmarnock	16,200	17,617	33,817	16,365	16,777	33,142	675	2·0	—	—
598	Kilmaurs	2,190	2,159	4,349	2,345	2,204	4,549	—	—	200	4·4
599	Kilwinning	4,225	4,186	8,411	4,149	3,976	8,125	286	3·5	—	—
600	Kirkmichael	373	434	807	375	464	839	—	—	32	3·8
601	Kirkoswald	779	783	1,562	706	746	1,452	110	7·6	—	—
602	Largs—										
	(1) Largs	1,986	2,784	4,770	1,909	2,496	4,405	365	8·3	—	—
	(2) Skelmorlie	519	740	1,259	455	641	1,096	163	14·9	—	—
603	Loudoun—										
	(1) Newmilns (*1906*)	2,393	2,820	5,213	*2,363*	*2,557*	*4,920*	293	6·0	—	—
	(2) Darvel (*1906*)	1,727	2,069	3,796	*1,550*	*1,775*	*3,325*	471	14·2	—	—
604	Mauchline	1,142	1,299	2,441	1,227	1,345	2,572	—	—	131	5·1
605	Maybole (*1905*)	3,180	3,275	6,455	*3,683*	*3,779*	*7,462*	—	—	1,007	13·5
606	Monkton and Prestwick	2,324	3,321	5,645	1,683	2,171	3,854	1,791	46·5	—	—
607	Muirkirk	2,682	2,300	4,982	3,111	2,559	5,670	—	—	688	12·1

TABLE XII.—*continued.*

Official No.	Registration Districts.	Population, 1911.			Population, 1901.			Increase.		Decrease.	
		Males.	Females.	Total.	Males.	Females.	Total.	Actual.	Per cent.	Actual.	Per cent.
608	New Cumnock	2,980	2,681	5,661	2,808	2,559	5,367	294	5·5	—	—
609	Ochiltree	1,028	996	2,024	968	964	1,932	92	4·8	—	—
610*a*	Old Cumnock	2,830	2,635	5,465	2,586	2,558	5,144	321	6·2	—	—
610*b*	Patna	569	493	1,062	464	442	906	156	17·2	—	—
611	Riccarton—										
	(1) Riccarton	1,853	1,912	3,765	2,039	1,989	4,028	—	—	263	6·5
	(2) Hurlford	1,960	1,865	3,825	2,128	1,924	4,052	—	—	227	5·6
613	Sorn—										
	(1) Sorn	719	702	1,421	645	622	1,267	154	12·2	—	—
	(2) Catrine	1,040	1,297	2,337	1,060	1,280	2,340	—	—	3	0·1
614	Stair	477	482	959	599	576	1,175	—	—	216	18·4
615	Stevenston	5,473	5,260	10,733	5,009	4,488	9,497	1,236	13·0	—	—
616	Stewarton	1,755	2,134	3,889	1,824	2,134	3,958	—	—	69	17·4
617	Straiton	355	302	657	270	275	545	112	20·6	—	—
618	Symington	271	368	639	250	342	592	47	7·9	—	—
619	Tarbolton	2,397	2,196	4,593	2,059	1,902	3,961	632	15·9	—	—
620	West Kilbride	1,358	1,775	3,133	1,387	1,548	2,935	198	6·7	—	—
	Banff	**29,755**	**31,647**	**61,402**	**29,359**	**32,129**	**61,488**	—	—	**86**	**0·1**
145	Aberlour	1,308	1,261	2,569	1,262	1,276	2,538	31	1·2	—	—
146	Alvah	603	597	1,200	654	627	1,281	—	—	81	6·3
147*a*	Banff	2,090	2,480	4,570	2,023	2,523	4,546	24	0·5	—	—
147*b*	Boharm	484	506	990	561	567	1,128	—	—	138	12·2
148	Botriphnie	376	356	732	416	338	754	—	—	22	2·9
149*a*	Boyndie	1,086	1,092	2,178	1,003	1,002	2,005	173	8·6	—	—
149*b*	Cabrach	263	271	534	292	289	581	—	—	47	8·1
150	Cullen	943	1,049	1,992	896	1,040	1,936	56	2·9	—	—
151	Deskford	350	345	695	338	376	714	—	—	19	2·7
152	Enzie (*part of—remainder in Elginshire*)	1,047	1,107	2,154	957	1,019	1,976	178	9·0	—	—
153	Fordyce—										
	(1) Fordyce	916	892	1,808	926	924	1,850	—	—	42	2·3
	(2) Portsoy	1,001	1,171	2,172	948	1,143	2,091	81	3·9	—	—
154	Forglen	314	306	620	331	322	653	—	—	33	5·1
155*a*	Gamrie—										
	(1) Gamrie	1,218	1,244	2,462	1,230	1,327	2,557	—	—	95	3·7
	(2) Macduff	1,808	1,990	3,798	1,702	2,150	3,852	—	—	54	1·4
155*b*	Glenrinnes	141	139	280	163	174	337	—	—	57	16·9
156	Grange	733	728	1,461	838	835	1,673	—	—	212	12·7
157	Inveravon—										
	(1) Inveravon	401	353	754	414	346	760	—	—	6	0·8
	(2) Glenlivat	634	629	1,263	744	697	1,441	—	—	178	12·4
158	Inverkeithny	367	358	725	389	380	769	—	—	44	5·7
159	Keith	2,964	3,395	6,359	3,192	3,636	6,828	—	—	469	6·9
160	Kirkmichael, etc.—										
	(1) Kirkmichael	150	162	312	184	169	353	—	—	41	11·6
	(2) Tomintoul	308	329	637	316	366	682	—	—	45	6·6
161	Marnoch	1,225	1,307	2,532	1,349	1,502	2,851	—	—	319	11·2
162	Mortlach	1,301	1,515	2,816	1,526	1,644	3,170	—	—	354	11·2

TABLE XII.—*continued* (Population of Registration Districts).

Official No.	Registration Districts.	Population, 1911.			Population, 1901.			Increase.		Decrease.	
		Males.	Females.	Total.	Males.	Females.	Total.	Actual.	Per cent.	Actual.	Per cent.
163	Ordiquhill . .	322	322	644	315	327	642	2	0·3	—	—
164	Rathven . .	5,760	6,007	11,767	4,754	5,379	10,133	1,634	16·1	—	—
165	Rothiemay . .	560	583	1,143	602	650	1,252	—	—	109	8·7
167	Seafield . .	1,082	1,153	2,235	1,034	1,101	2,135	100	4·7	—	—
	Entire Registration District.										
152	Enzie . . .	1,187	1,248	2,435	1,105	1,172	2,277	158	6·9	—	—
	Berwick . .	**14,192**	**15,451**	**29,643**	**14,725**	**16,099**	**30,824**	—	—	**1,181**	**3·8**
726	Abbey St Bathans	112	117	229	110	103	213	16	7·5	—	—
727	Ayton . . .	785	792	1,577	785	844	1,629	—	—	52	3·2
728	Bunkle and Preston	257	305	562	272	357	629	—	—	67	10·7
729	Channelkirk . .	247	231	478	330	238	568	—	—	90	15·8
730	Chirnside . .	707	801	1,508	749	831	1,580	—	—	72	4·6
731	Cockburnspath .	503	494	997	468	514	982	15	1·5	—	—
732	Coldingham—										
	(1) Coldingham	1,101	1,212	2,313	1,148	1,167	2,315	—	—	2	0·1
	(2) Grantshouse	223	213	436	242	256	498	—	—	62	12·4
733	Coldstream . .	1,037	1,155	2,192	1,054	1,227	2,281	—	—	89	3·9
734	Cranshaws . .	71	54	125	88	71	159	—	—	34	21·4
735	Duns . . .	1,402	1,640	3,042	1,472	1,727	3,199	—	—	157	4·9
736	Earlston . .	801	948	1,749	784	893	1,677	72	4·3	—	—
737	Eccles . . .	673	776	1,449	665	768	1,433	16	1·1	—	—
738	Edrom . .	602	667	1,269	633	657	1,290	—	—	21	1·6
739	Eyemouth . .	1,226	1,335	2,561	1,190	1,297	2,487	74	3·0	—	—
740	Fogo . . .	197	192	389	219	226	445	—	—	56	12·6
741	Foulden . .	152	161	313	181	205	386	—	—	73	18·9
742	Gordon . .	335	376	711	382	409	791	—	—	80	10·1
743	Greenlaw . .	454	487	941	484	531	1,015	—	—	74	7·3
744	Hume . . .	155	143	298	147	164	311	—	—	13	4·2
745	Hutton . .	314	368	682	343	407	750	—	—	68	9·1
746	Ladykirk . .	150	165	315	145	171	316	—	—	1	0·3
747	Langton . .	192	216	408	167	231	398	10	2·5	—	—
748	Lauder . .	647	689	1,336	725	736	1,461	—	—	125	8·6
749	Legerwood . .	205	196	401	201	230	431	—	—	30	7·0
750	Longformacus .	128	135	263	126	155	281	—	—	18	6·4
751	Merton . .	250	282	532	291	285	576	—	—	44	7·6
752	Mordington . .	148	144	292	143	141	284	8	2·8	—	—
753	Nenthorn . .	175	181	356	206	210	416	—	—	60	14·4
754	Polwarth . .	113	84	197	109	94	203	—	—	6	3·0
755	Swinton . .	347	380	727	366	425	791	—	—	64	8·1
756	Westruther . .	256	247	503	258	246	504	—	—	1	0·2
757	Whitsome . .	227	265	492	242	283	525	—	—	33	6·3
	Bute . .	**8,009**	**10,177**	**18,186**	**8,409**	**10,378**	**18,787**	—	—	**601**	**3·2**
552	Cumbrae . .	715	992	1,707	733	1,036	1,769	—	—	62	3·5
553	Kilbride—										
	(1) Brodick .	457	535	992	489	559	1,048	—	—	56	5·3
	(2) Kilbride .	596	727	1,323	629	706	1,335	—	—	12	0·9

TABLE XII.—*continued.*

Official No.	Registration Districts.	Population, 1911.			Population, 1901.			Increase.		Decrease.	
		Males.	Females.	Total.	Males.	Females.	Total.	Actual.	Per cent.	Actual.	Per cent.
554	Kilmory—										
	(1) Kilmory	504	450	954	517	461	978	—	—	24	2·5
	(2) Shiskine	384	380	764	410	421	831	—	—	67	8·1
555	Kingarth	450	517	967	511	545	1,056	—	—	89	8·4
556	Lochranza	280	315	595	304	341	645	—	—	50	7·8
557	North Bute	752	833	1,585	806	941	1,747	—	—	162	9·3
558	Rothesay	3,871	5,428	9,299	4,010	5,368	9,378	—	—	79	0·8
	Caithness	**15,156**	**16,854**	**32,010**	**16,072**	**17,798**	**33,870**	—	—	**1,860**	**5·5**
34	Bower	664	729	1,393	705	748	1,453	—	—	60	4·1
35	Canisbay	896	970	1,866	963	1,043	2,006	—	—	140	7·0
36	Dunnet	523	624	1,147	558	674	1,232	—	—	85	6·9
37*a*	Halkirk	1,062	1,098	2,160	1,122	1,233	2,355	—	—	195	8·3
37*b*	Keiss	474	527	1,001	515	595	1,110	—	—	109	9·8
38	Latheron	2,148	2,366	4,514	2,480	2,743	5,223	—	—	709	13·6
39	Olrig	662	788	1,450	723	832	1,555	—	—	105	6·8
40	Reay	434	486	920	458	516	974	—	—	54	5·5
41	Thurso	2,195	2,514	4,709	2,567	2,839	5,406	—	—	697	12·9
42	Watten	518	561	1,079	593	637	1,230	—	—	151	12·3
43	Wick	5,580	6,191	11,771	5,388	5,938	11,326	445	3·9	—	—
	Clackmannan	**14,657**	**16,464**	**31,121**	**15,195**	**16,834**	**32,029**	—	—	**908**	**2·8**
465*a*	Alloa	8,299	8,831	17,130	8,228	8,630	16,858	272	1·6	—	—
465*b*	Alva	2,381	2,884	5,265	2,615	3,026	5,641	—	—	376	6·7
466	Clackmannan	1,083	1,120	2,203	1,225	1,276	2,501	—	—	298	11·9
467	Dollar	829	1,045	1,874	866	1,176	2,042	—	—	168	8·2
468	Tillicoultry	2,065	2,584	4,649	2,261	2,726	4,987	—	—	338	6·8
	Dumbarton	**69,718**	**70,113**	**139,831**	**56,598**	**57,267**	**113,865**	**25,966**	**22·8**	—	—
492	Arrochar	271	266	537	278	327	605	—	—	68	11·2
493	Bonhill	7,854	8,115	15,969	6,941	7,640	14,581	1,388	9·5	—	—
494	Cardross—										
	(1) Cardross (*1903*)	686	834	1,520	*651*	*721*	*1,372*	148	10·8	—	—
	(2) Renton (*1903*)	2,461	2,516	4,977	*2,448*	*2,666*	*5,114*	—	—	137	2·7
495	Cumbernauld	2,645	2,475	5,120	2,598	2,307	4,905	215	4·4	—	—
496	Dumbarton (*1903*)	11,428	10,747	22,175	*10,460*	*9,745*	*20,205*	1,970	9·8	—	—
497	Kilmaronock	407	440	847	427	447	874	—	—	27	3·1
498	Kirkintilloch	8,217	8,313	16,530	7,278	7,123	14,401	2,129	14·8	—	—
499	Luss	264	289	553	274	298	572	—	—	19	3·3
500	New, or East, Kilpatrick	6,360	7,438	13,798	5,083	5,732	10,815	2,983	27·6	—	—
501	Old, or West, Kilpatrick (*1903*)	23,603	21,308	44,911	*14,381*	*12,930*	*27,311*	17,600	64·4	—	—
502	Roseneath—										
	(1) Roseneath	330	394	724	355	423	778	—	—	54	6·9
	(2) Kilcreggan and Cove	448	611	1,059	472	673	1,145	—	—	86	7·5
503	Row	4,744	6,367	11,111	4,952	6,235	11,187	—	—	76	0·7

TABLE XII.—*continued* (Population of Registration Districts).

Official No.	Registration Districts.	Population, 1911.			Population, 1901.			Increase.		Decrease.	
		Males.	Females.	Total.	Males.	Females.	Total.	Actual.	Per cent.	Actual.	Per cent.
	Dumfries	**35,024**	**37,801**	**72,825**	**34,362**	**38,209**	**72,571**	**254**	**0·3**	—	—
812	Annan	2,950	3,311	6,261	3,113	3,265	6,378	—	—	117	1·8
813*a*	Applegarth	425	396	821	414	393	807	14	1·7	—	—
813*b*	Brydekirk	366	385	751	429	403	832	—	—	81	9·7
814	Canonbie	941	897	1,838	938	1,021	1,959	—	—	121	6·2
815	Caerlaverock	400	411	811	399	442	841	—	—	30	3·6
816	Closeburn	609	635	1,244	599	676	1,275	—	—	31	2·4
817	Cummertrees	506	521	1,027	468	470	938	89	9·5	—	—
818	Dalton	293	296	589	276	287	563	26	4·6	—	—
819	Dornock	395	425	820	408	463	871	—	—	51	5·9
820	Dryfesdale	1,484	1,704	3,188	1,489	1,641	3,130	58	1·9	—	—
821	Dumfries	8,912	10,164	19,076	8,424	9,722	18,146	930	5·1	—	—
822	Dunscore	494	533	1,027	476	579	1,055	—	—	28	2·7
823	Durrisdeer	431	418	849	469	501	970	—	—	121	12·5
824	Eskdalemuir	215	177	392	223	218	441	—	—	49	11·1
825	Ewes	130	117	247	135	126	261	—	—	14	5·4
826	Glencairn	633	777	1,410	651	839	1,490	—	—	80	5·4
827	Graitney (or Gretna)	590	622	1,212	595	655	1,250	—	—	38	3·0
828	Halfmorton	172	147	319	187	159	346	—	—	27	7·8
829	Hoddom	628	630	1,258	683	732	1,415	—	—	157	11·1
830	Holywood (*part of —remainder in Kirkcudbrightshire*)	420	445	865	443	495	938	—	—	73	7·8
831	Hutton	307	323	630	317	346	663	—	—	33	5·0
832	Johnstone	379	372	751	380	420	800	—	—	49	6·1
833	Keir	273	265	538	268	272	540	—	—	2	0·4
834	Kirkconnel	1,193	951	2,144	621	627	1,248	896	71·8	—	—
835	Kirkmahoe	529	551	1,080	530	576	1,106	—	—	26	2·4
836	Kirkmichael	358	367	725	363	385	748	—	—	23	3·1
837	Kirkpatrick-Fleming										
	(1) Northern District	147	151	298	179	176	355	—	—	57	16·1
	(2) Southern District	536	520	1,056	576	535	1,111	—	—	55	5·0
838	Kirkpatrick-Juxta	471	527	998	458	522	980	18	1·8	—	—
839	Langholm	1,488	1,814	3,302	1,555	1,945	3,500	—	—	198	5·7
840	Lochmaben	1,109	1,246	2,355	1,116	1,272	2,388	—	—	33	1·4
841	Middlebie—										
	(1) Northern District	310	326	636	304	350	654	—	—	18	2·8
	(2) Southern District	522	564	1,086	566	603	1,169	—	—	83	7·1
842	Moffat	1,198	1,504	2,702	1,207	1,592	2,799	—	—	97	3·5
843	Morton	873	947	1,820	865	1,007	1,872	—	—	52	2·8
844	Mouswald	250	243	493	214	261	475	18	3·8	—	—
845	Penpont	403	428	831	444	479	923	—	—	92	10·0
846	Ruthwell	408	362	770	382	384	766	4	0·5	—	—
847	St Mungo	288	285	573	260	307	567	6	1·1	—	—
848	Sanquhar	1,199	1,229	2,428	1,122	1,187	2,309	119	5·2	—	—
849	Tinwald	358	370	728	356	385	741	—	—	13	1·8
850	Torthorwald	382	406	788	371	408	779	9	1·2	—	—
851	Tundergarth	196	203	399	202	201	403	—	—	4	1·0
852	Tynron	147	162	309	161	173	334	—	—	25	7·5

TABLE XII.—*continued.*

Official No.	Registration Districts.	Population, 1911.			Population, 1901.			Increase.		Decrease.	
		Males.	Females.	Total.	Males.	Females.	Total.	Actual.	Per cent.	Actual.	Per cent.
853*a*	Wamphray . .	177	192	369	179	217	396	—	—	27	6·8
853*b*	Wanlockhead .	334	284	618	336	288	624	—	—	6	1·0
854	Westerkirk . .	195	198	393	211	204	415	—	—	22	5·3
	Entire Registration District.										
830	Holywood . .	420	446	866	443	496	939	—	—	73	7·8
	Edinburgh . .	**235,427**	**272,239**	**507,666**	**230,455**	**258,341**	**488,796**	**18,870**	**3·9**	—	—
667	Kirkliston (*part of —remainder in Linlithgowshire*)	404	427	831	367	368	735	96	13·1	—	—
674	Borthwick . .	684	620	1,304	623	614	1,237	67	5·4	—	—
675	Carrington . .	253	227	480	229	231	460	20	4·3	—	—
676	Cockpen . .	1,852	1,960	3,812	1,792	1,928	3,720	92	2·5	—	—
677	Colinton (*1904*) .	2,737	3,363	6,100	*2,585*	*2,914*	*5,499*	601	10·9	—	—
678	Corstorphine .	1,644	2,226	3,870	1,249	1,476	2,725	1,145	42·0	—	—
679	Cramond (*1903*) .	1,749	2,014	3,763	*1,330*	*1,397*	*2,727*	1,036	37·6	—	—
680	Cranston . .	410	395	805	432	414	846	—	—	41	4·8
681	Crichton . .	346	387	733	382	428	810	—	—	77	9·5
682	Currie . . .	1,198	1,321	2,519	1,219	1,294	2,513	6	0·2	—	—
683	Dalkeith . .	3,654	3,848	7,502	3,521	3,776	7,297	205	2·8	—	—
685	Edinburgh—										
	(1) St George (*1903 & 1905*) .	23,174	29,991	53,165	*23,595*	*29,409*	*53,004*	161	0·3	—	—
	(2) St Andrew (*1903*) . .	19,548	25,801	45,349	*20,399*	*26,704*	*47,103*	—	—	1,754	3·7
	(3) Canongate (*1903*) . .	22,759	24,735	47,494	*24,193*	*25,172*	*49,365*	—	—	1,871	3·8
	(4) St Giles (*1903*)	23,913	25,138	49,051	*26,148*	*26,929*	*53,077*	—	—	4,026	7·6
	(5) Newington (*1903*) . .	18,595	24,229	42,824	*20,109*	*25,336*	*45,445*	—	—	2,621	5 8
	(6) Morningside (*1903 & 1904*) .	27,783	38,341	66,124	*24,512*	*32,170*	*56,682*	9,442	16·7	—	—
	(7) Portobello (*1903*) . .	7,818	8,944	16,762	*5,842*	*6,817*	*12,659*	4,103	32·4	—	—
686	Fala and Soutra .	130	146	276	152	167	319	—	—	43	13·5
687	Glencorse . .	770	617	1,387	712	635	1,347	40	3·0	—	—
688	Heriot . .	218	196	414	222	195	417	—	—	3	0.7
689	Inveresk . .	9,937	9,854	19,791	6,754	7,340	14,094	5,697	40·4	—	—
690	Kirknewton and East Calder .	1,464	1,409	2,873	1,687	1,534	3,221	—	—	348	10·8
691	Lasswade (*1904*) .	5,209	5,295	10,504	*4,568*	*4,628*	*9,196*	1,308	14·2	—	—
692	Leith—										
	(1) North Leith (*1905*) . .	13,981	16,230	30,211	*14,372*	*15,580*	*29,952*	259	0·9	—	—
	(2) South Leith (*1903*) . .	25,044	25,346	50,390	*24,324*	*23,287*	*47,611*	2,779	5·8	—	—
693	Liberton . .	2,896	3,121	6,017	2,659	2,642	5,301	716	13·5	—	—
694	Mid Calder . .	1,668	1,581	3,249	1,651	1,481	3,132	117	3·7	—	—
695*a*	Newbattle . .	2,821	2,461	5,282	1,970	1,784	3,754	1,528	40·7	—	—
695*b*	New Craighall .	1,547	1,366	2,913	1,297	1,117	2,414	499	20·7	—	—
696	Newton . .	579	577	1,156	522	506	1,028	128	12·5	—	—
697	Penicuik (*1904*) .	2,500	2,705	5,205	*2,809*	*2,800*	*5,609*	—	—	404	7·2
698*a*	Ratho . . .	949	934	1,883	988	958	1,946	—	—	63	3·2
698*b*	Stobhill . .	2,274	1,957	4,231	1,830	1,684	3,514	717	20·4	—	—

TABLE XII.—*continued* (Population of Registration Districts).

Official No.	Registration Districts.	Population, 1911.			Population, 1901.			Increase.		Decrease.	
		Males.	Females.	Total.	Males.	Females.	Total.	Actual.	Per cent.	Actual.	Per cent.
699	Stow	632	685	1,317	807	753	1,560	—	—	243	15·6
700	Temple	192	171	363	199	186	385	—	—	22	5·7
701	West Calder	4,095	3,621	7,716	4,405	3,687	8,092	—	—	376	4·6
	Entire Registration District.										
667	Kirkliston	2,819	2,479	5,298	2,036	1,868	3,904	1,394	35·7	—	—
	Elgin (or Moray)	**20,493**	**22,934**	**43,427**	**21,101**	**23,699**	**44,800**	—	—	**1,373**	**3·1**
125	Alves	540	569	1,109	523	502	1,025	84	8·2	—	—
126	Bellie	817	932	1,749	830	971	1,801	—	—	52	2·9
127	Birnie	175	188	363	170	186	356	7	2·0	—	—
128	Cromdale, etc.—										
	(1) Cromdale and Advie	474	424	898	515	533	1,048	—	—	150	14·3
	(2) Inverallan	908	1,081	1,989	1,020	1,161	2,181	—	—	192	8·8
129	Dallas	338	318	656	393	345	738	—	—	82	11·1
130	Drainie	2,312	2,388	4,700	2,098	2,282	4,380	320	7·3	—	—
131	Duffus—										
	(1) Burghead	1,007	1,049	2,056	1,022	1,103	2,125	—	—	69	3·2
	(2) Duffus	941	1,008	1,949	942	998	1,940	9	0·5	—	—
133	Dyke	513	507	1,020	493	556	1,049	—	—	29	2·8
134	Edinkillie	436	396	832	431	438	869	—	—	37	4·3
135	Elgin	5,217	6,475	11,692	5,179	6,381	11,560	132	1·1	—	—
136	New Spynie	306	306	612	339	322	661	—	—	49	7·4
137	Forres	2,221	2,711	4,932	2,430	2,811	5,241	—	—	309	5·9
138	Kinloss	389	462	851	425	504	929	—	—	78	8·4
139	Knockando	747	741	1,488	865	891	1,756	—	—	268	15·3
140	Rafford	445	450	895	471	463	934	—	—	39	4·2
141	Rothes	961	1,055	2,016	1,138	1,223	2,361	—	—	345	14·6
142	St Andrews-Lhanbryde	575	580	1,155	590	619	1,209	—	—	54	4·5
143	Speymouth	296	299	595	288	331	619	—	—	24	3·9
144	Urquhart—										
	(1) Urquhart	456	443	899	480	497	977	—	—	78	8·0
	(2) Garmouth	279	411	690	311	429	740	—	—	50	6·8
152	Enzie (*part of—remainder in Banffshire*)	140	141	281	148	153	301	—	—	20	6·6
	Entire Registration District.										
152	Enzie	1,187	1,248	2,435	1,105	1,172	2,277	158	6·9	—	—
	Fife	**132,133**	**135,606**	**267,739**	**105,124**	**113,716**	**218,840**	**48,899**	**22·3**	—	—
400	Abdie	300	347	647	289	375	664	—	—	17	2·6
401	Aberdour	999	1,148	2,147	938	1,059	1,997	150	7·5	—	—
402	Anstruther-Easter	514	633	1,147	538	652	1,190	—	—	43	3·6
403	Anstruther-Wester	275	338	613	250	308	558	55	9·9	—	—
405	Auchterderran—										
	(1) Auchterderran (*1909*)	3,963	3,388	7,351	*1,643*	*1,425*	*3,068*	4,283	139·6	—	—
	(2) Lochgelly (*1909*)	5,492	4,704	10,196	*2,958*	*2,600*	*5,558*	4,638	83·4	—	—
406	Auchtermuchty	814	1,079	1,893	823	1,061	1,884	9	0·5	—	—

TABLE XII.—*continued.*

Official No.	Registration Districts.	Population, 1911.			Population, 1901.			Increase.		Decrease.	
		Males.	Females.	Total.	Males.	Females.	Total.	Actual.	Per cent.	Actual.	Per cent.
407	Auchtertool . .	439	342	781	385	357	742	39	5·3	—	—
408	Ballingry—										
	(1) Lochore (*1909*)	2,806	2,300	5,106	*662*	*556*	*1,218*	3,888	319·2	—	—
	(2) Lumphinnans (*1909*) . .	2,215	1,893	4,108	*1,581*	*1,357*	*2,938*	1,170	39·8	—	—
409	Balmerino . .	274	294	568	277	299	576	—	—	8	1·4
410	Beath—										
	(1) Cowdenbeath (*1911*) . .	8,192	7,317	15,509	*5,255*	*4,649*	*9,904*	5,605	56·6	—	—
	(2) Kelty (*1911*) .	4,825	4,017	8,842	*3,219*	*2,689*	*5,908*	2,934	49·7	—	—
411	Burntisland . .	2,703	2,602	5,305	2,909	2,690	5,599	—	—	294	5·3
412	Cameron . .	441	344	785	402	336	738	47	6·4	—	—
413	Carnbee . .	424	419	843	462	448	910	—	—	67	7·4
414	Carnock . .	697	618	1,315	699	650	1,349	—	—	34	2·5
415	Ceres . . .	699	768	1,467	746	799	1,545	—	—	78	5·0
416	Collessie . .	1,070	1,145	2,215	1,027	1,134	2,161	54	2·5	—	—
417	Crail . . .	715	832	1,547	714	820	1,534	13	0·8	—	—
418*a*	Creich . . .	140	169	309	130	167	297	12	4·0	—	—
418*b*	Culross . .	753	746	1,499	531	589	1,120	379	33·8	—	—
419	Cults . . .	317	300	617	303	325	628	—	—	11	1·8
420	Cupar . . .	2,923	3,813	6,736	2,876	3,892	6,768	—	—	32	0·5
421	Dairsie . .	219	284	503	205	259	464	39	8·4	—	—
422	Dalgetty . .	620	586	1,206	591	542	1,133	73	6·4	—	—
423	Dunbog . .	158	177	335	140	183	323	12	3·1	—	—
424	Dunfermline .	16,957	18,774	35,731	14,641	17,056	31,697	4,034	12·7	—	—
425	Dunino . .	176	177	353	173	186	359	—	—	6	1·7
426	Dysart (*1902*) .	9,542	10,049	19,591	*7,430*	*8,279*	*15,709*	3,882	24·7	—	—
427	Elie . . .	462	685	1,147	480	662	1,142	5	0·4	—	—
428	Falkland . .	975	1,381	2,356	895	1,336	2,231	125	5·6	—	—
429	Ferry-Port-on-Craig	1,449	1,951	3,400	1,493	1,952	3,445	—	—	45	1·3
430	Flisk . . .	105	93	198	101	94	195	3	1·5	—	—
431	Forgan . .	2,263	2,508	4,771	2,178	2,542	4,720	51	1·1	—	—
432	Inverkeithing .	3,665	2,609	6,274	1,712	1,756	3,468	2,806	80·9	—	—
433	Kemback . .	236	296	532	175	237	412	120	29·1	—	—
434	Kennoway . .	837	884	1,721	721	784	1,505	216	14·4	—	—
435	Kettle . .	821	894	1,715	795	964	1,759	—	—	44	2·5
436	Kilconquhar .	754	737	1,491	743	774	1,517	—	—	26	1·7
437	Kilmany . .	235	241	476	239	263	502	—	—	26	5·2
438	Kilrenny . .	1,366	1,457	2,823	1,352	1,432	2,784	39	1·4	—	—
439	Kinghorn . .	1,074	1,221	2,295	1,099	1,212	2,311	—	—	16	0·7
440	Kinglassie . .	987	957	1,944	746	732	1,478	466	31·5	—	—
441	Kingsbarns . .	276	362	638	323	329	652	—	—	14	2·1
442	Kirkcaldy and Abbotshall .	11,955	13,489	25,444	10,905	12,092	22,997	2,447	10·6	—	—
443	Largo . . .	1,055	1,219	2,274	932	1,114	2,046	228	11·1	—	—
444	Leslie . . .	1,696	2,173	3,869	1,797	2,163	3,960	—	—	91	2·3
445	Leuchars . .	1,264	1,341	2,605	1,196	1,303	2,499	106	4·2	—	—
446	Logie . . .	163	178	341	141	144	285	56	19·6	—	—
447	Markinch—										
	(1) Markinch (*1902*)	1,928	2,047	3,975	*1,707*	*1,873*	*3,580*	395	11·0	—	—
	(2) Windygates .	1,178	1,084	2,262	934	881	1,815	447	24·6	—	—
448	Monimail . .	329	365	694	356	364	720	—	—	26	3·6
449	Moonzie . .	66	80	146	74	64	138	8	5·8	—	—
450	Newburgh . .	907	991	1,898	829	951	1,780	118	6·6	—	—

TABLE XII.—*continued* (Population of Registration Districts).

Official No.	Registration Districts.	Population, 1911.			Population, 1901.			Increase.		Decrease.	
		Males.	Females.	Total.	Males.	Females.	Total.	Actual.	Per cent.	Actual.	Per cent.
451	Newburn . .	138	145	283	128	168	296	—	—	13	4·4
452	Pittenweem . .	908	1,014	1,922	894	1,017	1,911	11	0·6	—	—
453	St Andrews and St Leonards . .	3,933	5,768	9,701	3,902	5,508	9,410	291	3·1	—	—
454	St Monance (or Abercrombie) .	1,020	1,000	2,020	997	1,010	2,007	13	0·6	—	—
455	Saline . . .	593	578	1,171	525	487	1,012	159	15·7	—	—
456	Scoonie . .	3,708	3,766	7,474	3,150	3,192	6,342	1,132	17·9	—	—
457*a*	Strathmiglo .	754	972	1,726	699	919	1,618	108	6·7	—	—
457*b*	Thornton (*1902*) .	1,172	1,024	2,196	*915*	*826*	*1,741*	455	26·1	—	—
458*a*	Torryburn . .	807	690	1,497	557	573	1,130	367	32·5	—	—
458*b*	Tulliallan . .	1,028	1,063	2,091	823	1,039	1,862	229	12·3	—	—
459	Wemyss—										
	(1) Wemyss .	3,159	3,054	6,213	2,342	2,245	4,587	1,626	35·4	—	—
	(2) Buckhaven .	9,205	7,686	16,891	5,472	4,972	10,444	6,447	61·7	—	—
	Forfar . .	**126,638**	**154,779**	**281,417**	**127,695**	**156,387**	**284,082**	—	—	**2,665**	**0·9**
269	Aberlemno . .	374	354	728	421	383	804	—	—	76	9·5
270	Airlie . . .	353	370	723	354	344	698	25	3·6	—	—
271	Arbirlot . .	438	402	840	422	378	800	40	5·0	—	—
272	Arbroath, etc.—										
	(1) Arbroath .	9,086	11,735	20,821	9,868	12,701	22,569	—	—	1,748	7·7
	(2) St Vigeans .	977	932	1,909	1,046	1,062	2,108	—	—	199	9·4
273	Auchterhouse .	307	322	629	269	278	547	82	15·0	—	—
274	Barry . . .	2,228	2,705	4,933	2,081	2,571	4,652	281	6·0	—	—
275	Brechin . .	4,285	5,551	9,836	4,570	5,874	10,444	—	—	608	5·8
276	Carmyllie . .	445	402	847	547	516	1,063	—	—	216	20·3
277	Careston . .	100	113	213	109	112	221	—	—	8	3·6
278	Cortachy and Clova	239	240	479	278	291	569	—	—	90	15·8
280	Craig . . .	918	965	1,883	1,018	1,001	2,019	—	—	136	6·7
281	Dun . . .	262	236	498	269	257	526	—	—	28	5·3
282	Dundee—										
	(1) St Peter .	12,824	17,153	29,977	12,446	16,897	29,343	634	2·2	—	—
	(2) St Mary .	12,866	16,249	29,115	12,725	16,497	29,222	—	—	107	0·4
	(3) St Clement .	12,622	14,577	27,199	12,909	15,168	28,077	—	—	878	3·1
	(4) St Andrew .	27,377	34,261	61,638	26,798	33,605	60,403	1,235	2·0	—	—
	(5) Lochee .	6,359	8,487	14,846	6,323	8,467	14,790	56	0·4	—	—
283	Dunnichen . .	519	579	1,098	552	580	1,132	—	—	34	3·0
284	Eassie and Nevay	250	236	486	253	221	474	12	2·5	—	—
285	Edzell . . .	429	449	878	395	427	822	56	6·8	—	—
286	Farnell . .	250	256	506	264	272	536	—	—	30	5·6
287	Fern . . .	167	141	308	160	162	322	—	—	14	4·3
288*a*	Forfar . .	5,386	6,868	12,254	5,639	7,240	12,879	—	—	625	4·9
288*b*	Fowlis-Easter .	119	130	249	118	136	254	—	—	5	2·0
289	Glamis . .	583	576	1,159	685	666	1,351	—	—	192	14·2
290	Glenisla . .	179	165	344	199	210	409	—	—	65	15·9
291	Guthrie . .	143	114	257	134	130	264	—	—	7	2·7
292	Inverarity . .	474	387	861	450	373	823	38	4·6	—	—
293	Inverkeillor . .	696	681	1,377	713	684	1,397	—	—	20	1·4
294*a*	Kettins . .	343	346	689	353	351	704	—	—	15	2·1
294*b*	Kilry . . .	144	134	278	177	147	324	—	—	46	14·2
295	Kingoldrum . .	181	168	349	192	163	355	—	—	6	1·7

TABLE XII.—*continued.*

Official No.	Registration Districts.	Population, 1911.			Population, 1901.			Increase.		Decrease.	
		Males.	Females.	Total.	Males.	Females.	Total.	Actual.	Per cent.	Actual.	Per cent.
296	Kinnell	294	295	589	298	276	574	15	2·6	—	—
297	Kinnettles	165	145	310	160	163	323	—	—	13	4·0
298	Kirkden	655	682	1,337	740	751	1,491	—	—	154	10·3
299	Kirriemuir	2,393	2,998	5,391	2,653	3,249	5,902	—	—	511	8·7
300	Lethnot and Navar	108	97	205	125	113	238	—	—	33	13·9
301	Liff, Benvie, and Invergowrie	904	1,019	1,923	853	981	1,834	89	4·9	—	—
302	Lintrathen	296	211	507	270	225	495	12	2·4	—	—
303	Lochlee	149	146	295	156	170	326	—	—	31	9·5
304	Logie-Pert	466	536	1,002	446	536	982	20	2·0	—	—
305	Lunan	170	142	312	171	131	302	10	3·3	—	—
306	Lundie	140	116	256	141	127	268	—	—	12	4·5
307	Mains and Strathmartine (*1909*)	3,132	3,499	6,631	*2,672*	*2,771*	*5,443*	1,188	21·8	—	—
308	Marytown	150	112	262	142	136	278	—	—	16	5·8
309	Menmuir	338	289	627	380	324	704	—	—	77	10·9
310	Monifieth	5,810	7,335	13,145	5,285	6,387	11,672	1,473	12·6	—	—
311	Monikie	616	568	1,184	684	615	1,299	—	—	115	8·9
312	Montrose	5,643	7,026	12,669	6,247	7,780	14,027	—	—	1,358	9·7
313	Murroes	488	410	898	572	469	1,041	—	—	143	13·7
314	Newtyle	409	431	840	384	434	818	22	2·7	—	—
315	Oathlaw	173	151	324	183	182	365	—	—	41	11·2
316	Panbride	799	1,007	1,806	855	1,030	1,885	—	—	79	4·2
317	Rescobie	285	241	526	312	282	594	—	—	68	11·5
318	Ruthven	88	84	172	92	77	169	3	1·8	—	—
320	Stracathro	213	185	398	232	198	430	—	—	32	7·4
321	Tannadice	537	476	1,013	596	510	1,106	—	—	93	9·4
322	Tealing	294	294	588	309	306	615	—	—	27	4·4
	Haddington	**21,463**	**21,791**	**43,254**	**18,839**	**19,826**	**38,665**	**4,589**	**11·9**	—	—
702	Aberlady	463	500	963	480	470	950	13	1·4	—	—
703	Athelstaneford	348	318	666	295	340	635	31	4·9	—	—
704	Bolton	132	124	256	147	151	298	—	—	42	14·1
705	Dirleton	979	1,083	2,062	874	936	1,810	252	13·9	—	—
706	Dunbar	2,251	2,579	4,830	2,369	2,662	5,031	—	—	201	4·0
707	Garvald	266	245	511	324	304	628	—	—	117	18·6
708	Gladsmuir	743	690	1,433	766	715	1,481	—	—	48	3·2
709	Haddington	2,610	2,814	5,424	2,421	2,705	5,126	298	5·8	—	—
710	Humbie	341	338	679	350	370	720	—	—	41	5·7
711	Innerwick	313	363	676	356	426	782	—	—	106	13·6
712	Morham	95	104	199	92	109	201	—	—	2	1·0
713	North Berwick	1,687	2,281	3,968	1,585	2,064	3,649	319	8·7	—	—
714	Oldhamstocks	205	199	404	209	220	429	—	—	25	5·8
715	Ormiston	862	736	1,598	628	562	1,190	408	34·3	—	—
716	Pencaitland	673	600	1,273	558	554	1,112	161	14·5	—	—
717	Prestonkirk	787	847	1,634	781	892	1,673	—	—	39	2·3
718	Prestonpans	2,480	2,242	4,722	1,689	1,693	3,382	1,340	39·6	—	—
719	Salton	223	163	386	226	205	431	—	—	45	10·4
720	Spott	190	196	386	210	213	423	—	—	37	8·7
721	Stenton	230	231	461	243	268	511	—	—	50	9·8
722	Tranent	4,590	4,087	8,677	3,243	2,874	6,117	2,560	41·9	—	—

TABLE XII.—*continued* (Population of Registration Districts).

Official No.	Registration Districts.	Population, 1911.			Population, 1901.			Increase.		Decrease.	
		Males.	Females.	Total.	Males.	Females.	Total.	Actual.	Per cent.	Actual.	Per cent.
723	Whitekirk and Tynninghame	361	415	776	394	441	835	—	—	59	7·1
724	Whittinghame	262	261	523	243	278	521	2	0·4	—	—
725	Yester	372	375	747	356	374	730	17	2·3	—	—
	Inverness	**42,440**	**44,832**	**87,272**	**43,762**	**46,342**	**90,104**	—	—	**2,832**	**3·1**
	Mainland.										
90*a*	Abernethy and Kincardine	613	615	1,228	628	651	1,279	—	—	51	4·0
90*b*	Alvie	303	287	590	269	264	533	57	10·7	—	—
91*a*	Ardersier	1,290	623	1,913	1,021	573	1,594	319	20·0	—	—
91*b*	Arisaig	498	511	1,009	570	509	1,079	—	—	70	6·5
91*c*	Ballachulish and Onich (*1911*)	258	223	481	*228*	*238*	*466*	15	3·2	—	—
92*a*	Boleskine, etc.—										
	(1) Boleskine	522	491	1,013	434	404	838	175	20·9	—	—
	(2) Fort-Augustus or Abertarff	455	428	883	564	441	1,005	—	—	122	12·1
92*b*	Cannich	222	220	442	237	247	484	—	—	42	8·7
94	Croy and Dalcross (*part of—remainder in Nairnshire*)	267	275	542	292	287	579	—	—	37	6·4
95	Daviot and Dunlichty	479	428	907	515	484	999	—	—	92	9·2
96*a*	Dores	401	380	781	420	415	835	—	—	54	6·5
96*b*	Duthil, etc.—										
	(1) Duthil	841	859	1,700	895	893	1,788	—	—	88	4·9
	(2) Rothiemurchus	127	116	243	105	102	207	36	17·4	—	—
97	Glenelg—										
	(1) Glenelg	235	246	481	261	282	543	—	—	62	11·4
	(2) Knoydart	155	153	308	155	154	309	—	—	1	0·3
	(3) North Morar	524	357	881	380	271	651	230	35·3	—	—
98*a*	Inverness	12,118	13,834	25,952	12,755	14,291	27,046	—	—	1,094	4·0
98*b*	Kilmallie (*part of—remainder in Argyllshire*)	1,583	1,640	3,223	1,654	1,677	3,331	—	—	108	3·2
99	Kilmonivaig—										
	(1) Glengarry	214	252	466	332	285	617	—	—	151	24·5
	(2) Lochaber	644	590	1,234	771	664	1,435	—	—	201	14·0
100	Kilmorack	882	999	1,881	848	966	1,814	67	3·7	—	—
101	Kiltarlity	820	807	1,627	773	855	1,628	—	—	1	0·1
102	Kingussie and Insh	1,157	1,307	2,464	1,037	1,157	2,194	270	12·3	—	—
103	Kirkhill	598	639	1,237	627	669	1,296	—	—	59	4·6
104	Laggan	397	357	754	364	374	738	16	2·2	—	—
105	Moy and Dalarossie	345	343	688	374	387	761	—	—	73	9·6
106	Petty	638	625	1,263	652	639	1,291	—	—	28	2·2
107	Urquhart, etc.—										
	(1) Urquhart	651	731	1,382	698	801	1,499	—	—	117	7·8
	(2) Glenmoriston	151	142	293	158	171	329	—	—	36	10·9
505	(1) Aharacle (*part of—remainder in Argyllshire*)	284	278	562	287	312	599	—	—	37	6·2
	Insular.										
108	Barra	1,255	1,365	2,620	1,271	1,274	2,545	75	2·9	—	—
109	Bracadale—										
	(1) Bracadale	170	176	346	175	209	384	—	—	38	9·9
	(2) Minginish	228	231	459	233	255	488	—	—	29	5·9

TABLE XII.—*continued.*

Official No.	Registration Districts.	Population, 1911.			Population, 1901.			Increase.		Decrease.	
		Males.	Females.	Total.	Males.	Females.	Total.	Actual.	Per cent.	Actual.	Per cent.
110	Duirinish—										
	(1) Duirinish .	1,131	1,254	2,385	1,249	1,361	2,610	—	—	225	8·6
	(2) Waternish .	334	374	708	345	412	757	—	—	49	6·5
111	Harris—										
	(1) North Harris	1,514	1,709	3,223	1,483	1,708	3,191	32	1·0	—	—
	(2) South Harris	742	899	1,641	660	816	1,476	165	11·2	—	—
	(3) Bernera .	249	256	505	256	271	527	—	—	22	4·2
	(4) St Kilda .	40	40	80	38	39	77	3	3·9	—	—
112	Kilmuir—										
	(1) Kilmuir .	431	456	887	427	521	948	—	—	61	6·4
	(2) Stenscholl .	510	567	1,077	576	609	1,185	—	—	108	9·1
113	North Uist . .	1,772	1,905	3,677	1,864	2,027	3,891	—	—	214	5·5
114	Portree—										
	(1) Portree .	903	1,020	1,923	983	1,169	2,152	—	—	229	10·6
	(2) Raasay .	229	279	508	292	337	629	—	—	121	19·2
115	Sleat . . .	669	704	1,373	825	840	1,665	—	—	292	17·5
116	Small Isles . .	208	188	396	281	214	495	—	—	99	20·0
117	Snizort—(1) North	295	339	634	282	332	614	20	3·3	—	—
	(2) South	489	571	1,060	474	561	1,035	25	2·4	—	—
118	South Uist—										
	(1) Benbecula .	697	687	1,384	711	786	1,497	—	—	113	7·6
	(2) Howmore .	830	809	1,639	856	870	1,726	—	—	87	5·0
	(3) Boisdale .	1,144	1,216	2,360	1,122	1,171	2,293	67	2·9	—	—
119	Strath . . .	928	1,031	1,959	1,055	1,097	2,152	—	—	193	9·0
	Entire Registration Districts.										
94	Croy and Dalcross	565	536	1,101	580	569	1,149	—	—	48	4·2
98*b*	Kilmallie . .	1,713	1,782	3,495	1,780	1,800	3,580	—	—	85	2·4
505	(1) Aharacle .	575	559	1,134	714	672	1,386	—	—	252	18·2
	Kincardine .	**19,760**	**21,248**	**41,008**	**20,079**	**20,844**	**40,923**	**85**	**0·2**	—	—
250	Arbuthnott . .	362	312	674	376	322	698	—	—	24	3·4
251	Banchory-Devenick—										
	(1) Banchory-Devenick .	252	252	504	243	265	508	—	—	4	0·8
	(2) Portlethen .	506	490	996	613	605	1,218	—	—	222	18·2
252	Banchory-Ternan .	1,548	1,829	3,377	1,695	1,754	3,449	—	—	72	2·1
253	Benholm . .	600	676	1,276	678	748	1,426	—	—	150	10·5
254	Bervie . .	1,074	1,317	2,391	1,126	1,397	2,523	—	—	132	5·2
255	Dunnottar . .	1,124	1,131	2,255	1,310	1,223	2,533	—	—	278	11·0
256	Durris . . .	473	399	872	460	424	884	—	—	12	1·4
257	Fettercairn . .	657	644	1,301	692	698	1,390	—	—	89	6·4
258	Fetteresso—										
	(1) Fetteresso .	1,620	2,063	3,683	1,765	2,165	3,930	—	—	247	6·3
	(2) Cookney .	646	632	1,278	768	711	1,479	—	—	201	13·6
259	Fordoun . .	849	868	1,717	911	898	1,809	—	—	92	5·1
260	Garvock . .	205	166	371	210	158	368	3	0·8	—	—
261	Glenbervie . .	400	379	779	463	407	870	—	—	91	10·5
262	Kinneff and Catterline . . .	425	410	835	489	410	899	—	—	64	7·1
263	Laurencekirk .	894	1,027	1,921	910	1,101	2,011	—	—	90	4·5
264	Maryculter . .	469	392	861	537	414	951	—	—	90	9·5
265	Marykirk . .	584	583	1,167	629	580	1,209	—	—	42	3·5
266	Nigg . . .	6,199	6,802	13,001	5,249	5,665	10,914	2,087	19·1	—	—
267	St Cyrus . .	606	616	1,222	624	604	1,228	—	—	6	0·5
268	Strachan . .	267	260	527	331	295	626	—	—	99	15·8

TABLE XII.—*continued* (Population of Registration Districts).

Official No.	Registration Districts.	Population, 1911.			Population, 1901.			Increase.		Decrease.	
		Males.	Females.	Total.	Males.	Females.	Total.	Actual.	Per cent.	Actual.	Per cent.
	Kinross	**3,617**	**3,910**	**7,527**	**3,342**	**3,639**	**6,981**	**546**	**7·8**	—	—
460	Cleish	275	271	546	317	314	631	—	—	85	13·5
461	Fossoway & Tullibole	518	541	1,059	515	531	1,046	13	1·2	—	—
462	Kinross	1,492	1,602	3,094	1,246	1,409	2,655	439	16·5	—	—
463	Orwell	922	1,061	1,983	855	967	1,822	161	8·8	—	—
464	Portmoak	410	435	845	409	418	827	18	2·2	—	—
	Kirkcudbright	**18,069**	**20,298**	**38,367**	**18,753**	**20,630**	**39,383**	—	—	**1,016**	**2·6**
830	Holywood (*part of—remainder in Dumfriesshire*)	—	1	1	—	1	1	—	—	—	—
855	Anwoth	327	361	688	291	360	651	37	5·7	—	—
856	Balmaclellan	253	241	494	270	276	546	—	—	52	9·5
857*a*	Balmaghie	363	407	770	370	432	802	—	—	32	4·0
857*b*	Bargrennan (*part of—remainder in Wigtownshire*)	99	81	180	101	94	195	—	—	15	7·7
858	Borgue	472	551	1,023	509	536	1,045	—	—	22	2·1
859	Buittle	395	430	825	421	458	879	—	—	54	6·1
860	Carsphairn	184	176	360	171	180	351	9	2·6	—	—
861	Colvend—										
	(1) Colvend	324	372	696	324	371	695	1	0·1	—	—
	(2) Southwick	231	216	447	227	249	476	—	—	29	6·1
862	Corsock Bridge	177	179	356	197	209	406	—	—	50	12·3
863	Crossmichael	534	662	1,196	556	675	1,231	—	—	35	2·8
864	Dalbeattie	1,654	1,899	3,553	1,845	1,825	3,670	—	—	117	3·2
865	Dalry	400	407	807	386	440	826	—	—	19	2·3
866	Girthon	568	606	1,174	572	637	1,209	—	—	35	2·9
867	Irongray	293	301	594	313	388	701	—	—	107	15·3
868	Kells	405	442	847	409	469	878	—	—	31	3·5
869	Kelton	1,772	1,974	3,746	1,737	1,997	3,734	12	0·3	—	—
870	Kirkbean	348	363	711	346	339	685	26	3·8	—	—
871	Kirkcudbright	1,456	1,660	3,116	1,574	1,735	3,309	—	—	193	5·8
872	Kirkgunzeon	257	240	497	257	270	527	—	—	30	5·7
873	Kirkmabreck	748	801	1,549	958	901	1,859	—	—	310	16·7
874	Kirkpatrick - Durham	365	430	795	374	444	818	—	—	23	2·8
875	Lochrutton	250	234	484	252	245	497	—	—	13	2·6
876	Minnigaff	502	520	1,022	567	547	1,114	—	—	92	8·3
877	New Abbey	368	374	742	492	465	957	—	—	215	22·5
878	Parton	213	208	421	213	223	436	—	—	15	3·4
879	Rerrick	613	680	1,293	641	715	1,356	—	—	63	4·6
880	Terregles	211	227	438	226	227	453	—	—	15	3·3
881	Tongland	357	394	751	335	358	693	58	8·4	—	—
882	Troqueer	3,071	3,979	7,050	2,956	3,643	6,599	451	6·8	—	—
883	Twynholm	381	377	758	354	364	718	40	5·6	—	—
884	Urr	478	505	983	509	557	1,066	—	—	83	7·8
	Entire Registration Districts.										
830	Holywood	420	446	866	443	496	939	—	—	73	7·8
875*b*	Bargrennan	144	130	274	162	161	323	—	—	49	15·2

TABLE XII.—*continued.*

Official No.	Registration Districts.	Population, 1911.			Population, 1901.			Increase.		Decrease.	
		Males.	Females.	Total.	Males.	Females.	Total.	Actual.	Per cent.	Actual.	Per cent.
	Lanark . .	**721,369**	**725,665**	**1,447,034**	**674,163**	**665,164**	**1,339,327**	**107,707**	**8·0**	—	—
560	Cathcart (*part of—remainder in Renfrewshire*) . .	13,937	17,546	31,483	9,272	11,711	20,983	10,500	50·0	—	—
562	Eastwood (*part of—remainder in Renfrewshire*) . .	2,604	3,406	6,010	1,554	1,980	3,534	2,476	70·1	—	—
621	Avondale . .	2,324	2,709	5,033	2,857	2,916	5,773	—	—	740	12·8
622	Barony—										
	(2) Shettleston (*1906 & 1907*) .	16,253	15,793	32,046	*11,498*	*10,457*	*21,955*	10,091	46·0	—	—
623	Biggar . .	847	1,084	1,931	876	1,021	1,897	34	1·8	—	—
624	Blantyre . .	8,848	7,973	16,821	7,627	6,518	14,145	2,676	18·9	—	—
625	Bothwell—										
	(1) Bothwell .	9,632	9,324	18,956	8,264	7,996	16,260	2,696	16·6	—	—
	(2) Holytown (*1905*) . .	9,265	8,032	17,297	*8,031*	*6,629*	*14,660*	2,637	18·0	—	—
	(3) Bellshill (*1905*)	10,100	8,538	18,638	*8,403*	*6,582*	*14,985*	3,653	24·4	—	—
626*a*	Cadder—										
	(1) Western District . .	2,725	2,860	5,585	2,342	2,401	4,743	842	17·7	—	—
	(2) Eastern District (*1906*) .	4,734	4,409	9,143	*2,927*	*2,898*	*5,825*	3,318	57·0	—	—
626*b*	Calderhead . .	4,721	3,950	8,671	3,619	3,022	6,641	2,030	30·6	—	—
627	Cambuslang .	12,416	12,448	24,864	10,470	9,741	20,211	4,653	23·0	—	—
628	Cambusnethan .	15,961	14,960	30,921	13,642	12,236	25,878	5,043	19·5	—	—
629	Carluke . .	4,743	4,876	9,619	4,512	4,454	8,966	653	7·3	—	—
630	Carmichael . .	800	671	1,471	630	568	1,198	273	22·8	—	—
631	Carmunnock .	339	408	747	311	371	682	65	9·5	—	—
632	Carnwath . .										
	(1) Carnwath .	1,980	1,761	3,741	1,539	1,513	3,052	689	22·6	—	—
	(2) Forth . .	1,101	930	2,031	962	828	1,790	241	13·5	—	—
	(3) Haywood .	367	307	674	514	481	995	—	—	321	32·3
633	Carstairs . .	971	907	1,878	980	913	1,893	—	—	15	0·8
634	Covington and Thankerton .	193	192	385	153	161	314	71	22·6	—	—
635	Crawford—										
	(1) Crawford .	338	343	681	377	342	719	—	—	38	5·3
	(2) Leadhills .	436	403	839	461	434	895	—	—	56	6·3
636	Crawfordjohn .	305	312	617	340	367	707	—	—	90	12·7
637	Culter . . .	172	200	372	190	202	392	—	—	20	5·1
638	Dalserf—										
	(1) Larkhall .	7,255	6,947	14,202	6,374	5,660	12,034	2,168	18·0	—	—
	(2) Dalserf .	2,361	2,066	4,427	2,179	1,909	4,088	339	8·3	—	—
639	Dalziel . .	25,457	22,046	47,503	20,360	16,897	37,257	10,246	27·5	—	—
640	Dolphinton . .	116	129	245	128	122	250	—	—	5	2·0
641	Douglas . .	1,249	1,260	2,509	1,194	1,203	2,397	112	4·7	—	—
642	Dunsyre . .	93	82	175	105	95	200	—	—	25	12·5
643	East Kilbride .	1,902	2,075	3,977	1,883	2,065	3,948	29	0·7	—	—
644	Glasgow—										
	(1) Bridgeton (*1907*)	25,220	26,842	52,062	*24,169*	*25,731*	*49,900*	2,162	4·3	—	—
	(2) Camlachie ,,	28,081	28,419	56,500	*25,521*	*25,987*	*51,508*	4,992	9·7	—	—
	(3) Calton ,,	30,413	29,959	60,372	*34,237*	*33,624*	*67,861*	—	—	7,489	11·0
	(4) Dennistoun ,,	18,242	19,967	38,209	*15,350*	*16,553*	*31,903*	6,306	19·8	—	—
	(5) Garngadhill ,,	18,143	16,440	34,583	*14,611*	*13,515*	*28,126*	6,457	23·0	—	—
	(6) Springburn ,,	15,286	15,152	30,438	*13,449*	*12,539*	*25,988*	4,450	17·1	—	—
	(7) Possilpark ,,	10,546	10,875	21,421	*8,744*	*9,057*	*17,801*	3,620	20·3	—	—

TABLE XII.—*continued* (Population of Registration Districts).

Official No.	Registration Districts.	Population, 1911.			Population, 1901.			Increase.		Decrease.	
		Males.	Females.	Total.	Males.	Females.	Total.	Actual.	Per cent.	Actual.	Per cent.
644	Glasgow—*continued.*										
	(8) St Rollox (*1907*)	18,144	18,427	36,571	*21,401*	*20,884*	*42,285*	—	—	5,714	13·5
	(9) Milton ,,	22,108	21,849	43,957	*26,171*	*25,887*	*52,058*	—	—	8,101	15·6
	(10) Blythswood ,,	12,667	11,453	24,120	*15,882*	*14,907*	*30,789*	—	—	6,669	21·7
	(11) Anderston ,,	27,015	26,426	53,441	*29,392*	*28,638*	*58,030*	—	—	4,589	7·9
	(12) Hillhead ,,	12,844	22,159	35,003	*11,903*	*19,950*	*31,853*	3,150	9·9	—	—
	(13) Kelvin ,,	22,888	25,390	48,278	*25,254*	*27,434*	*52,688*	—	—	4,410	8·4
	(14) Maryhill ,,	15,932	15,823	31,755	*13,183*	*12,695*	*25,878*	5,877	22·7	—	—
	(15) Hutchesontown ,,	23,758	24,798	48,556	*25,510*	*26,747*	*52,257*	—	—	3,701	7·1
	(16) Govanhill ,,	19,258	20,191	39,449	*16,549*	*17,063*	*33,612*	5,837	17·4	—	—
	(17) Gorbals ,,	29,337	28,654	57,991	*33,887*	*32,413*	*66,300*	—	—	8,309	12·5
	(18) Pollokshields ,,	16,653	20,642	37,295	*15,646*	*18,482*	*34,128*	3,167	9·3	—	—
645	Glassford . .	631	681	1,312	636	685	1,321	—	—	9	0·7
646	Govan—										
	(1) Plantation (*1907*)	14,694	14,077	28,771	*13,925*	*13,303*	*27,228*	1,543	5·7	—	—
	(2) Govan (*1907*) .	32,271	30,957	63,228	*29,067*	*27,535*	*56,602*	6,626	11·7	—	—
	(3) Partick (*1907*) .	32,470	34,379	66,849	*26,754*	*27,544*	*54,298*	12,551	23·1	—	—
647	Hamilton . .	24,503	21,916	46,419	21,705	18,667	40,372	6,047	15·0	—	—
648	Lanark . .	4,044	4,934	8,978	3,701	4,402	8,103	875	10·8	—	—
649	Lesmahagow—										
	(1) Lesmahagow	5,483	5,158	10,641	5,071	4,537	9,608	1,033	10·8	—	—
	(2) Kirkfieldbank	591	758	1,349	613	733	1,346	3	0·2	—	—
650	Libberton . .	225	236	461	213	219	432	29	6·7	—	—
651	New Monkland .	19,569	18,547	38,116	19,200	17,586	36,786	1,330	3·6	—	—
652	Old Monkland—										
	(1) Western District . .	6,312	6,160	12,472	5,519	5,134	10,653	1,819	17·1	—	—
	(2) Coatbridge .	24,965	21,093	46,058	21,728	18,202	39,930	6,128	15·3	—	—
	(3) Eastern District . .	1,284	1,212	2,496	1,399	1,266	2,665	—	—	169	6·3
653	Pettinain . .	136	125	261	149	122	271	—	—	10	3·7
654	Rutherglen (*1907*)	13,736	14,607	28,343	*10,307*	*10,627*	*20,934*	7,409	35·4	—	—
655	Shotts—										
	(1) Middle District . .	1,703	1,567	3,270	1,477	1,346	2,823	447	15·8	—	—
	(2) Eastern District . .	2,007	1,683	3,690	1,995	1,598	3,593	97	2·7	—	—
	(3) Western District . .	2,518	2,041	4,559	2,062	1,695	3,757	802	21·3	—	—
	(4) Northern District . .	608	626	1,234	647	616	1,263	—	—	29	2·3
656	Stonehouse . .	1,871	1,817	3,688	1,860	1,805	3,665	23	0·6	—	—
657	Symington . .	202	218	420	168	220	388	32	8·2	—	—
658	Walston . .	121	134	255	132	151	283	—	—	28	9·9
659	Wandell and Lamington . .	145	126	271	194	168	362	—	—	91	25·1
660	Wiston & Roberton	200	200	400	208	204	412	—	—	12	2·9
	Entire Registration Districts.										
560	Cathcart . .	20,864	25,824	46,688	12,688	15,670	28,358	18,330	64·6	—	—
562	Eastwood . .	11,253	13,262	24,515	8,796	10,104	18,900	5,615	29·7	—	—
	Linlithgow .	**42,727**	**37,428**	**80,155**	**35,223**	**30,485**	**65,708**	**14,447**	**22·0**	—	—
661	Abercorn . .	474	459	933	456	410	866	67	7·7	—	—
662	Bathgate—										
	(1) Bathgate .	6,096	5,716	11,812	4,952	4,419	9,371	2,441	26·0	—	—
	(2) Armadale .	3,168	2,679	5,847	2,491	2,142	4,633	1,214	26·2	—	—

TABLE XII.—*continued.*

Official No.	Registration Districts.	Population, 1911.			Population, 1901.			Increase.		Decrease.	
		Males.	Females.	Total.	Males.	Females.	Total.	Actual.	Per cent.	Actual.	Per cent.
663	Borrowstounness, etc.—										
	(1) Borrowstounness . .	4,826	4,434	9,260	4,191	3,730	7,921	1,339	16·9	—	—
	(2) Carriden .	2,497	2,277	4,774	1,842	1,710	3,552	1,222	34·4	—	—
665	Dalmeny—										
	(1) Dalmeny .	787	842	1,629	776	747	1,523	106	7·0	—	—
	(2) Queensferry*	2,519*	991	3,510*	1,618	939	2,557	953	37·3	—	—
666	Ecclesmachan .	711	738	1,449	366	315	681	768	112·8	—	—
667	Kirkliston (*part of—remainder in Edinburgh*) .	2,415	2,052	4,467	1,669	1,500	3,169	1,298	41·0	—	—
668	Linlithgow . .	3,828	3,739	7,567	4,261	3,815	8,076	—	—	509	6·3
669	Livingstone—										
	(1) Livingstone (*1910*) .	882	759	1,641	*496*	*410*	*906*	735	81·1	—	—
	(2) Blackburn (*1910*) .	1,131	942	2,073	*1,031*	*827*	*1,858*	215	11·6	—	—
671	Torphichen—										
	(1) Torphichen .	787	775	1,562	695	682	1,377	185	13·4	—	—
	(2) Blackridge .	1,357	1,129	2,486	1,004	844	1,848	638	34·5	—	—
672	Uphall . .	6,709	6,057	12,766	5,690	4,845	10,535	2,231	21·2	—	—
673	Whitburn—										
	(1) Whitburn .	2,424	2,032	4,456	1,782	1,536	3,318	1,138	34·3	—	—
	(2) Fauldhouse .	2,116	1,807	3,923	1,903	1,614	3,517	406	11·5	—	—
	Entire Registration District.										
667	Kirkliston . .	2,819	2,479	5,298	2,036	1,868	3,904	1,394	35·7	—	—
	Nairn . .	**4,330**	**4,989**	**9,319**	**4,415**	**4,876**	**9,291**	**28**	**0·3**	—	—
94	Croy and Dalcross (*part of—remainder in Inverness-shire*) . .	298	261	559	288	282	570	—	—	11	1·9
120	Ardclach . .	413	346	759	398	374	772	—	—	13	1·7
121	Auldearn . .	642	606	1,248	665	627	1,292	—	—	44	3·4
122	Cawdor . .	410	437	847	467	458	925	—	—	78	8·4
123	Nairn . . .	2,567	3,339	5,906	2,597	3,135	5,732	174	3·0	—	—
	Entire Registration District.										
94	Croy and Dalcross	565	536	1,101	580	569	1,149	—	—	48	4·2
	Orkney . .	**12,251**	**13,646**	**25,897**	**14,027**	**14,672**	**28,699**	—	—	**2,802**	**9·8**
13	Birsay . .	508	656	1,164	587	742	1,329	—	—	165	12·4
14	Deerness . .	313	329	642	357	385	742	—	—	100	13·5
15	Eday and Pharay	277	282	559	318	325	643	—	—	84	13·1
16	Evie and Rendall	442	513	955	501	583	1,084	—	—	129	11·9
17	Firth & Stenness—										
	(1) Firth . .	331	362	693	322	378	700	—	—	7	1·0
	(2) Stenness .	228	289	517	259	311	570	—	—	53	9·3
18	Harray . .	269	339	608	300	375	675	—	—	67	9·9
19	Holm and Paplay	357	406	763	393	425	818	—	—	55	6·7
20	Hoy and Graemsay	176	217	393	217	268	485	—	—	92	19·0
21	Kirkwall and St Ola . . .	2,086	2,509	4,595	2,075	2,447	4,522	73	1·6	—	—

* Including 1,510 Men of the Royal Navy.

TABLE XII.—*continued* (Population of Registration Districts).

Official No.	Registration Districts.	Population, 1911.			Population, 1901.			Increase.		Decrease.	
		Males.	Females.	Total.	Males.	Females.	Total.	Actual.	Per cent.	Actual.	Per cent.
22	North Ronaldshay	219	217	436	212	230	442	—	—	6	1·4
23	Orphir . .	360	438	798	410	467	877	—	—	79	9·0
24	Rousay and Egilshay	341	369	710	402	427	829	—	—	119	14·4
25	St Andrews . .	350	348	698	360	377	737	—	—	39	5·3
26	Sanday . .	756	773	1,529	845	882	1,727	—	—	198	11·5
27	Sandwick . .	480	506	986	506	565	1,071	—	—	85	7·9
28	Shapinshay . .	358	360	718	381	388	769	—	—	51	6·6
29	South Ronaldshay and Burray .	1,177	1,218	2,395	1,330	1,377	2,707	—	—	312	11·5
30	Stromness . .	1,034	1,314	2,348	1,815	1,365	3,180	—	—	832	26·2
31	Stronsay . .	617	600	1,217	594	590	1,184	33	2·8	—	—
32	Walls, etc.—										
	(1) Walls . .	430	413	843	480	446	926	—	—	83	9·0
	(2) Flotta .	190	214	404	193	238	431	—	—	27	6·3
33	Westray, etc.—										
	(1) Westray .	827	841	1,668	1,016	940	1,956	—	—	288	14·7
	(2) Papa-Westray	125	133	258	154	141	295	—	—	37	12·5
	Peebles . .	**7,066**	**8,192**	**15,258**	**7,129**	**7,937**	**15,066**	**192**	**1·3**	—	—
759	Drumelzier . .	82	82	164	100	94	194	—	—	30	15·5
760	Eddlestone . .	289	300	589	275	260	535	54	10·1	—	—
762	Innerleithen—										
	(1) Innerleithen.	1,283	1,505	2,788	1,110	1,300	2,410	378	15·7	—	—
	(2) Walkerburn	564	767	1,331	500	717	1,217	114	9·4	—	—
763	Kilbucho, Broughton, and Glenholm . .	325	343	668	479	383	862	—	—	194	22·5
764	Kirkurd . .	117	136	253	144	149	293	—	—	40	13·7
765	Lyne . . .	67	58	125	52	46	98	27	27·6	—	—
766	Manor . . .	129	132	261	127	130	257	4	1·6	—	—
767	Newlands . .	300	290	590	287	277	564	26	4·6	—	—
768	Peebles . .	2,753	3,359	6,112	2,622	3,188	5,810	302	5·2	—	—
769	Skirling . .	126	115	241	113	117	230	11	4·8	—	—
770	Stobo . . .	179	171	350	187	214	401	—	—	51	12·7
771	Traquair . .	278	281	559	294	324	618	—	—	59	9·5
772	Tweedsmuir . .	101	97	198	299	136	435	—	—	237	54·5
773*a*	West Linton .	458	542	1,000	523	587	1,110	—	—	110	9·9
774*a*	Caddonfoot (*part of —remainder in Selkirkshire*) .	15	14	29	17	15	32	—	—	3	9·4
	Entire Registration District.										
774*a*	Caddonfoot . .	360	378	738	341	354	695	43	6·2	—	—
	Perth . .	**58,364**	**65,978**	**124,342**	**58,060**	**65,223**	**123,283**	**1,059**	**0·9**		
323	Aberdalgie . .	141	137	278	159	119	278	—	—	—	—
324	Aberfeldy . .	1,058	1,190	2,248	1,014	1,184	2,198	50	2·3	—	—
325	Aberfoyle . .	573	574	1,147	527	525	1,052	95	9·0	—	—
326	Abernethy . .	553	714	1,267	560	716	1,276	—	—	9	0·7
327	Abernyte . .	104	105	209	120	121	241	—	—	32	13·3
328*a*	Alyth . . .	1,311	1,547	2,858	1,352	1,591	2,943	—	—	85	2·9

TABLE XII.—*continued.*

Official No.	Registration Districts.	Population, 1911.			Population, 1901.			Increase.		Decrease.	
		Males.	Females.	Total.	Males.	Females.	Total.	Actual.	Per cent.	Actual.	Per cent.
328*b*	Ardoch	458	405	863	488	428	916	—	—	53	5·8
328*c*	Arngask	314	338	652	294	299	593	59	9·9	—	—
329	Auchterarder	1,380	1,795	3,175	1,401	1,758	3,159	16	0·5	—	—
330	Auchtergaven	642	657	1,299	626	662	1,288	11	0·9	—	—
331	Balquhidder	370	364	734	340	369	709	25	3·5	—	—
332	Bendochy	281	261	542	269	204	473	69	14·6	—	—
333	Blackford	695	679	1,374	787	752	1,539	—	—	165	10·7
334	Blair-Athol	692	650	1,342	767	734	1,501	—	—	159	10·6
335	Blairgowrie	1,812	2,310	4,122	1,839	2,443	4,282	—	—	160	3·7
336	Callander	999	1,216	2,215	975	1,196	2,171	44	2·0	—	—
337	Caputh	508	478	986	496	509	1,005	—	—	19	1·9
338	Cargill	705	706	1,411	691	720	1,411	—	—	—	—
339	Clunie	259	249	508	292	269	561	—	—	53	9·4
340	Collace	193	173	366	242	198	440	—	—	74	16·8
341*a*	Comrie	783	892	1,675	1,024	940	1,964	—	—	289	14·7
341*b*	Coupar-Angus	1,152	1,371	2,523	1,109	1,359	2,468	55	2·2	—	—
342	Crieff	2,597	3,492	6,089	2,506	3,200	5,706	383	6·7	—	—
344	Dowally	146	137	283	151	153	304	—	—	21	6·9
345	Dron	124	132	256	110	122	232	24	10·3	—	—
346	Dull	138	149	287	180	175	355	—	—	68	19·2
347	Dunbarney	367	495	862	411	498	909	—	—	47	5·2
348	Dunblane and Lecropt	2,126	2,465	4,591	1,739	2,073	3,812	779	20·4	—	—
349	Dunkeld	382	416	798	416	481	897	—	—	99	11·0
350	Dunning	542	603	1,145	527	614	1,141	4	0·4	—	—
351	Errol	1,014	1,069	2,083	1,019	1,051	2,070	13	0·6	—	—
352	Findo-Gask	187	170	357	162	161	323	34	10·5	—	—
353	Forgandenny	258	282	540	256	271	527	13	2·5	—	—
354	Forteviot	287	262	549	278	284	562	—	—	13	2·3
355*a*	Fortingall—										
	(1) Innerwick in Glenlyon	146	126	272	160	152	312	—	—	40	12·8
	(2) Fortingall	251	214	465	227	238	465	—	—	—	—
	(3) Kinloch-Rannoch	423	364	787	409	398	807	—	—	20	2·5
355*b*	Foss	84	77	161	95	102	197	—	—	36	18·3
357	Fowlis-Wester	502	505	1,007	507	493	1,000	7	0·7	—	—
358	Glendevon	64	84	148	62	85	147	1	0·7	—	—
359	Inchture	276	269	545	274	278	552	—	—	7	1·3
360	Kenmore	419	407	826	482	489	971	—	—	145	14·9
361	Killin	586	606	1,192	631	638	1,269	—	—	77	6·1
362	Kilmadock	1,114	1,314	2,428	1,243	1,462	2,705	—	—	277	10·2
363	Kilspindie	269	229	498	315	253	568	—	—	70	12·3
364	Kincardine	568	582	1,150	639	670	1,309	—	—	159	12·1
365	Kinclaven	219	249	468	262	300	562	—	—	94	16·7
366	Kinfauns	300	271	571	346	265	611	—	—	40	6·5
368	Kinnaird	92	80	172	101	116	217	—	—	45	20·7
369	Kinnoull (*1911*)	134	124	258	*154*	*166*	*320*	—	—	62	19·4
370	Kirkmichael—										
	(1) Kirkmichael	213	208	421	262	246	508	—	—	87	17·1
	(2) Glenshee	77	82	159	75	88	163	—	—	4	2·5
372	Lethendy & Kinloch	168	172	340	182	169	351	—	—	11	3·1
373	Little Dunkeld	996	1,083	2,079	958	1,114	2,072	7	0·3	—	—

TABLE XII.—*continued* (Population of Registration Districts).

Official No.	Registration Districts.	Population, 1911.			Population, 1901.			Increase.		Decrease.	
		Males.	Females.	Total.	Males.	Females.	Total.	Actual.	Per cent.	Actual.	Per cent.
375	Logiealmond	291	239	530	358	261	619	—	—	89	14·4
376	Logierait	648	664	1,312	685	689	1,374	—	—	62	4·5
377	Longforgan	958	1,039	1,997	915	971	1,886	111	5·9	—	—
378	Madderty	217	221	438	228	215	443	—	—	5	1·1
379	Meigle	496	540	1,036	447	512	959	77	8·0	—	—
380	Methven	909	880	1,789	766	872	1,638	151	9·2	—	—
381	Moneydie	133	104	237	130	121	251	—	—	14	5·6
383	Monzievaird and Strowan	258	250	508	288	300	588	—	—	80	13·6
384	Moulin—										
	(1) Moulin	1,041	1,258	2,299	1,017	1,175	2,192	107	4·9	—	—
	(2) Strathloch	110	95	205	79	79	158	47	29·7	—	—
385	Muckart	252	283	535	212	263	475	60	12·6	—	—
386*a*	Muthill	637	632	1,269	673	728	1,401	—	—	132	9·4
386*b*	Persie	265	247	512	250	263	513	—	—	1	0·2
387	Perth (*1911*)	16,417	19,592	36,009	*15,815*	*18,361*	*34,176*	1,833	5·4	—	—
388	Port of Menteith	521	514	1,035	533	555	1,088	—	—	53	4·9
389	Rattray	920	1,240	2,160	1,073	1,389	2,462	—	—	302	12·3
390	Redgorton	509	577	1,086	512	565	1,077	9	0·8	—	—
391	Rhynd	93	112	205	101	82	183	22	12·0	—	—
392	St Madoes	181	178	359	166	170	336	23	6·8	—	—
393*a*	St Martins	422	398	820	437	413	850	30	3·5	—	—
393*b*	Stanley	634	754	1,388	526	694	1,220	168	13·8	—	—
394*a*	Scone (*1911*)	1,054	1,287	2,341	*1,063*	*1,299*	*2,362*	—	—	21	0·9
394*b*	Strathfillan	271	219	490	239	204	443	47	10·6	—	—
394*c*	Tenandry	181	204	385	165	190	355	30	8·5	—	—
395	Tibbermore (*1911*)	474	543	1,017	*473*	*562*	*1,035*	—	—	18	1·7
396	Trinity-Gask	198	162	360	198	183	381	—	—	21	5·5
398	Weem	222	217	439	200	206	406	33	8·1	—	—
	Renfrew	**151,661**	**162,891**	**314,552**	**130,407**	**138,573**	**268,980**	**45,572**	**17·0**	—	—
559*b*	Bridge of Weir	1,176	1,540	2,716	1,020	1,296	2,316	400	17·3	—	—
560	Cathcart (*part of—remainder in Lanarkshire*)	6,927	8,278	15,205	3,416	3,959	7,375	7,830	106·2	—	—
561	Eaglesham	549	589	1,138	499	576	1,075	63	5·9	—	—
562	Eastwood (*part of—remainder in Lanarkshire*)	8,649	9,856	18,505	7,242	8,124	15,366	3,139	20·4	—	—
563	Erskine	829	883	1,712	710	809	1,519	193	12·7	—	—
564	Greenock—										
	(1) East District	19,615	18,412	38,027	17,914	16,685	34,599	3,428	9·9	—	—
	(2) West District	17,796	18,471	36,267	16,463	17,155	33,618	2,649	7·9	—	—
565	Houston and Killellan	652	693	1,345	665	737	1,402	—	—	57	4·1
566	Inchinnan	289	303	592	303	270	573	19	3·3	—	—
567	Inverkip—										
	(1) Inverkip	571	597	1,168	569	582	1,151	17	1·5	—	—
	(2) Gourock	3,924	4,534	8,458	2,761	3,351	6,112	2,346	38·4	—	—
568	Kilbarchan—										
	(1) Kilbarchan	1,531	1,931	3,462	1,606	1,844	3,450	12	0·3	—	—
	(2) Linwood	1,010	1,045	2,055	1,032	1,067	2,099	—	—	44	2·1
569	Kilmacolm	2,774	3,468	6,242	2,294	2,575	4,869	1,373	28·2	—	—
570	Lochwinnoch	2,034	2,220	4,254	2,186	2,216	4,402	—	—	148	3·4

TABLE XII.—*continued.*

Official No.	Registration Districts.	Population, 1911.			Population, 1901.			Increase.		Decrease.	
		Males.	Females.	Total.	Males.	Females.	Total.	Actual.	Per cent.	Actual.	Per cent.
571	Mearns—										
	(1) Busby	502	556	1,058	625	672	1,297	—	—	239	18·4
	(2) Newton-Mearns	987	1,156	2,143	959	1,153	2,112	31	1·5	—	—
572	Neilston—										
	(1) Neilston	2,132	2,484	4,616	2,091	2,368	4,459	157	3·5	—	—
	(2) Barrhead and Levern	6,939	7,271	14,210	6,054	5,997	12,051	2,159	17·9	—	—
573	Paisley—										
	(1) Paisley	42,735	48,303	91,038	39,248	44,244	83,492	7,546	9·0	—	—
	(2) Johnstone and Elderslie	7,199	7,933	15,132	6,452	7,161	13,613	1,519	11·2	—	—
574	Port-Glasgow	9,147	8,628	17,775	8,633	8,255	16,888	887	5·3	—	—
575	Renfrew—										
	(1) Renfrew (*1910*)	6,497	6,405	12,902	*4,941*	*4,675*	*9,616*	3,286	34·2	—	—
	(2) Scotstoun and Yoker (*1910*)	7,197	7,335	14,532	*2,724*	*2,802*	*5,526*	9,006	163·0	—	—
	Entire Registration Districts.										
560	Cathcart	20,864	25,824	46,688	12,688	15,670	28,358	18,330	64·6	—	—
562	Eastwood	11,253	13,262	24,515	8,796	10,104	18,900	5,615	29·7	—	—
	Ross and Cromarty	**38,763**	**38,601**	**77,364**	**36,253**	**40,197**	**76,450**	**914**	**1·2**	—	—
	Mainland.										
57	Alness	433	465	898	461	495	956	—	—	58	6·1
58	Applecross—										
	(1) Applecross	315	388	703	380	433	813	—	—	110	13·5
	(2) Shieldaig	384	417	801	400	464	864	—	—	63	7·3
59*a*	Avoch	893	889	1,782	963	889	1,852	—	—	70	3·8
59*b*	Carnoch	112	112	224	116	119	235	—	—	11	4·7
60	Contin—										
	(1) Contin	197	248	445	235	281	516	—	—	71	13·8
	(2) Kinlochluichart	259	253	512	267	322	589	—	—	77	13·1
61	Cromarty*	4,782*	855	5,637*	898	950	1,848	3,789	205·0	—	—
62	Dingwall	1,359	1,539	2,898	1,299	1,459	2,758	140	5·1	—	—
63	Edderton	270	275	545	287	290	577	—	—	32	5·6
64	Fearn	870	915	1,785	843	918	1,761	24	1·4	—	—
65	Fodderty	823	869	1,692	835	952	1,787	—	—	95	5·3
66	Gairloch—										
	(1) Northern District	488	456	944	539	579	1,118	—	—	174	15·6
	(2) Southern District	1,150	1,160	2,310	1,317	1,300	2,617	—	—	307	11·7
67	Glenshiel	171	168	339	169	174	343	—	—	4	1·2
68	Killearnan	388	394	782	468	465	933	—	—	151	16·2
69	Kilmuir-Easter	417	470	887	470	515	985	—	—	98	9·9
70	Kiltearn	524	614	1,138	622	636	1,258	—	—	120	9·5
71	Kincardine—										
	(1) Kincardine	496	475	971	467	538	1,005	—	—	34	3·4
	(2) Strathoykel	103	124	227	132	128	260	—	—	33	12·7
72	Kintail	203	211	414	219	272	491	—	—	77	15·7
73	Knockbain	674	682	1,356	706	798	1,504	—	—	148	9·8
74	Lochalsh	785	976	1,761	853	977	1,830	—	—	69	3·8
75	Lochbroom—										
	(1) Lochbroom	1,008	1,034	2,042	1,122	1,200	2,322	—	—	280	12·1
	(2) Coigach	366	386	752	420	465	885	—	—	133	15·0
76	Lochcarron	517	591	1,108	690	752	1,442	—	—	334	23·2

* Including 3,999 Men of the Royal Navy.

TABLE XII.—*continued* (Population of Registration Districts).

Official No.	Registration Districts.	Population, 1911.			Population, 1901.			Increase.		Decrease.	
		Males.	Females.	Total.	Males.	Females.	Total.	Actual.	Per cent.	Actual.	Per cent.
77	Logie-Easter	346	354	700	391	428	819	—	—	119	14·5
78	Nigg	406	421	827	436	456	892	—	—	65	7·3
79	Resolis	453	501	954	482	554	1,036	—	—	82	7·9
80	Rosemarkie	605	704	1,309	709	756	1,465	—	—	156	10·6
81	Rosskeen	1,573	1,789	3,362	1,643	1,817	3,460	—	—	98	2·8
82	Tain	1,151	1,356	2,507	1,247	1,509	2,756	—	—	249	9·0
83	Tarbat	593	631	1,224	627	731	1,358	—	—	134	9·9
84	Urquhart & Logie-Wester	974	1,032	2,006	976	1,126	2,102	—	—	96	4·6
85	Urray	943	976	1,919	1,023	1,041	2,064	—	—	145	7·0
	Insular.										
86*a*	Barvas	2,783	3,257	6,040	2,715	3,200	5,915	125	2·1	—	—
86*b*	Carloway	1,408	1,614	3,022	1,437	1,639	3,076	—	—	54	1·8
87	Lochs	2,321	2,453	4,774	2,260	2,508	4,768	6	0·1	—	—
88	Stornoway	6,104	7,334	13,438	6,045	6,938	12,983	455	3·5	—	—
89	Uig	1,116	1,213	2,329	1,084	1,123	2,207	122	5·5	—	—
	Roxburgh	**21,583**	**25,609**	**47,192**	**22,349**	**26,455**	**48,804**	—	—	**1,612**	**3·3**
780	Ancrum	460	508	968	455	518	973	—	—	5	0·5
782	Bedrule	88	100	188	94	112	206	—	—	18	8·7
783	Bowden	303	356	659	306	354	660	—	—	1	0·2
784	Castleton	969	965	1,934	925	947	1,872	62	3·3	—	—
785	Cavers—										
	(1) Cavers	290	298	588	273	286	559	29	5·2	—	—
	(2) Kirktown	362	347	709	335	356	691	18	2·6	—	—
786	Crailing	214	251	465	219	282	501	—	—	36	7·2
787*a*	Eckford	347	364	711	324	383	707	4	0·6	—	—
787*b*	Edgerston	102	112	214	135	127	262	—	—	48	18·3
788	Ednam	234	261	495	241	282	523	—	—	28	5·4
789	Hawick (*1905*)	7,797	10,224	18,021	*8,096*	*10,406*	*18,502*	—	—	481	2·6
790	Hobkirk	280	265	545	271	281	552	—	—	7	1·3
791	Hownam	107	86	193	101	91	192	1	0·5	—	—
792	Jedburgh	1,773	2,033	3,806	2,035	2,283	4,318	—	—	512	11·9
793	Kelso	2,065	2,406	4,471	2,096	2,429	4,525	—	—	54	1·2
795	Lilliesleaf	269	278	547	284	308	592	—	—	45	7·6
796	Linton	187	220	407	191	214	405	2	0·5	—	—
797	Makerston	145	150	295	150	187	337	—	—	42	12·5
798	Maxton	178	202	380	198	213	411	—	—	31	7·5
799	Melrose—										
	(1) Melrose (*part of—remainder in Selkirkshire*)(*1908*)	1,853	2,297	4,150	*1,874*	*2,274*	*4,148*	2	0·0	—	—
	(2) Langshaw	256	244	500	273	286	559	—	—	59	10·6
800	Minto	162	186	348	201	226	427	—	—	79	18·5
801	Morebattle	358	382	740	380	399	779	—	—	39	5·0
802*a*	Oxnam	275	291	566	311	313	624	—	—	58	9·3
802*b*	Roberton	225	211	436	196	201	397	39	9·8	—	—
803	Roxburgh	372	421	793	396	439	835	—	—	42	5·0
804	St Boswells	451	526	977	444	496	940	37	3·9	—	—
805	Smailholm	136	156	292	154	187	341	—	—	49	14·4
806	Southdean	263	244	507	269	261	530	—	—	23	4·3

TABLE XII.—*continued.*

Official No.	Registration Districts.	Population, 1911.			Population, 1901.			Increase.		Decrease.	
		Males.	Females.	Total.	Males.	Females.	Total.	Actual.	Per cent.	Actual.	Per cent.
807	Sprouston . .	402	474	876	420	491	911	—	—	35	3·8
808	Stitchel . .	124	151	275	141	163	304	—	—	29	9·5
809	Teviothead . .	187	194	381	196	223	419	—	—	38	9·1
811	Yetholm . .	349	406	755	365	437	802	—	—	47	5·9
	Entire Registration District.										
99(1)	Melrose . .	1,855	2,297	4,152	1,874	2,274	4,148	4	0·1	—	—
	Selkirk . .	**11,332**	**13,269**	**24,601**	**10,673**	**12,683**	**23,356**	**1,245**	**5·3**	—	—
773*b*	Ashkirk . .	165	164	329	211	193	404	—	—	75	18·6
774*a*	Caddonfoot (*part of —remainder in Peeblesshire*) .	345	364	709	324	339	663	46	6·9	—	—
774*b*	Ettrick . .	179	165	344	167	164	331	13	3·9	—	—
775	Galashiels . .	6,900	8,017	14,917	6,319	7,650	13,969	948	6·8	—	—
776	Kirkhope . .	196	188	384	195	204	399	—	—	15	3·5
778	Selkirk . .	3,289	4,117	7,406	3,204	3,886	7,090	316	4·5	—	—
779	Yarrow—										
	(1) Yarrow .	219	217	436	215	212	427	9	2·1	—	—
	(2) Megget .	37	37	74	38	35	73	1	1·4	—	—
799	(1) Melrose (*part of —remainder in Roxburghshire*) (*1908*)	2	—	2	—	—	—	2	—	—	—
	Entire Registration Districts.										
774*a*	Caddonfoot .	360	378	738	341	354	695	43	6·2	—	—
99(1)	Melrose . .	1,855	2,297	4,152	1,874	2,274	4,148	4	0·1	—	—
	Shetland . .	**12,589**	**15,322**	**27,911**	**12,413**	**15,753**	**28,166**	—	—	**255**	**0·9**
1	Bressay . .	258	383	641	268	418	686	—	—	45	6·6
2	Delting . .	596	742	1,338	564	825	1,389	—	—	51	3·7
3	Dunrossness, etc.—										
	(1) Dunrossness .	640	741	1,381	637	738	1,375	6	0·4	—	—
	(2) Sandwick and Cunningsburgh	979	1,262	2,241	936	1,180	2,116	125	5·9	—	—
	(3) Fair Isle .	67	72	139	69	78	147	—	—	8	5·4
4	Fetlar . . .	125	154	279	159	188	347	—	—	68	19·6
5	Lerwick—										
	(1) Lerwick .	3,061	3,341	6,402	2,603	3,058	5,661	741	13·1	—	—
	(2) Burra Isles .	412	482	894	396	462	858	36	4·2	—	—
6	Yell—										
	(1) Mid and South Yell . .	708	982	1,690	760	1,032	1,792	—	—	102	5·7
	(2) North Yell .	281	377	658	310	381	691	—	—	33	4·8
7	Nesting, etc.—										
	(1) Nesting .	243	362	605	280	446	726	—	—	121	16·7
	(2) Lunnasting .	236	323	559	279	376	655	—	—	96	14·7
	(3) Whalsay .	495	547	1,042	463	512	975	67	6·9	—	—
	(4) Whalsay Skerries	64	80	144	63	61	124	20	16·1	—	—
8	Northmavine .	852	1,014	1,866	894	1,120	2,014	—	—	148	7·3
9	Sandsting and Aithsting . .	849	1,251	2,100	977	1,419	2,396	—	—	296	12·4

TABLE XII.—*continued* (Population of Registration Districts).

Official No.	Registration Districts.	Population, 1911.			Population, 1901.			Increase.		Decrease.	
		Males.	Females.	Total.	Males.	Females.	Total.	Actual.	Per cent.	Actual.	Per cent.
10	Tingwall, etc.—										
	(1) Tingwall .	596	810	1,406	653	849	1,502	—	—	96	6·4
	(2) Whiteness & Weisdale .	274	430	704	320	451	771	—	—	67	8·7
11	Unst . . .	1,122	955	2,077	940	1,006	1,946	131	6·7	—	—
12	Walls, etc.—										
	(1) Walls . .	361	491	852	416	574	990	—	—	138	13·9
	(2) Sandness .	201	296	497	211	292	503	—	—	6	1·2
	(3) Papa-Stour .	82	130	212	109	163	272	—	—	60	22·1
	(4) Foula .	87	97	184	106	124	230	—	—	46	20·0
	Stirling . .	**82,335**	**78,656**	**160,991**	**72,773**	**69,518**	**142,291**	**18,700**	**13·1**	—	—
469	Airth . . .	778	737	1,515	692	668	1,360	155	11·4	—	—
471	Baldernock . .	346	401	747	273	309	582	165	28·4	—	—
472	Balfron . .	515	640	1,155	491	601	1,092	63	5·8	—	—
473	Bonnybridge (*1906*)	3,046	2,565	5,611	*2,241*	*2,023*	*4,264*	1,347	31·6	—	—
474	Buchanan—										
	(1) Buchanan (*1911*) . .	189	182	371	*184*	*181*	*365*	6	1·6	—	—
	(2) Inversnaid (*1911*) . .	319	105	424	*56*	*66*	*122*	302	247·5	—	—
475	Campsie . .	2,570	2,734	5,304	2,646	2,778	5,424	—	—	120	2·2
476	Denny—										
	(1) Denny (*1906*)	2,369	2,222	4,591	*2,366*	*2,344*	*4,710*	—	—	119	2·5
	(2) Haggs . .	1,521	1,361	2,882	1,155	992	2,147	735	34·2	—	—
477	Drymen . .	659	610	1,269	718	672	1,390	—	—	121	8·7
478	Dunipace (*1906*) .	928	942	1,870	*1,031*	*979*	*2,010*	—	—	140	7·0
479	Falkirk (*1906*) .	20,320	18,251	38,571	*17,966*	*15,849*	*33,815*	4,756	14·1	—	—
480	Fintry . .	112	168	280	140	174	314	—	—	34	10·8
481*a*	Gargunnock . .	304	269	573	325	308	633	—	—	60	9·5
481*b*	Grangemouth—										
	(1) Bothkennar	1,022	847	1,869	1,079	885	1,964	—	—	95	4·8
	(2) Grangemouth	5,301	4,697	9,998	4,661	3,825	8,486	1,512	17·8	—	—
	(3) Polmont .	3,925	3,678	7,603	3,682	3,331	7,013	590	8·4	—	—
482	Killearn . .	583	502	1,085	447	482	929	156	16·8	—	—
483	Kilsyth . .	5,768	5,284	11,052	5,152	4,688	9,840	1,212	12·3	—	—
484	Kippen . .	651	714	1,365	693	763	1,456	—	—	91	6·2
485*a*	Larbert . .	6,724	6,260	12,984	6,082	5,602	11,684	1,300	11·1	—	—
485*b*	Logie . . .	1,746	2,627	4,373	1,833	2,599	4,432	—	—	59	1·3
486	Muiravonside .	3,030	2,676	5,706	2,816	2,516	5,332	374	7·0	—	—
488	St Ninians—										
	(1) St Ninians (*1909*) .	6,520	5,755	12,275	*3,444*	*3,167*	*6,611*	5,664	85·7	—	—
	(2) Cambusbarron (*1909*) . .	767	826	1,593	*687*	*854*	*1,541*	52	3·4	—	—
489	Slamannan . .	1,808	1,632	3,440	2,813	2,473	5,286	—	—	1,846	34·9
490	Stirling (*1909*) .	10,053	11,408	21,461	*8,685*	*9,924*	*18,609*	2,852	15·3	—	—
491	Strathblane . .	461	563	1,024	415	465	880	144	16·4	—	—
	Sutherland .	**9,861**	**10,318**	**20,179**	**10,445**	**10,995**	**21,440**	—	—	**1,261**	**5·9**
44	Assynt—										
	(1) Kirkton .	145	161	306	151	187	338	—	—	32	9·5
	(2) Stoer . .	868	937	1,805	1,031	1,017	2,048	—	—	243	11·9
45	Clyne . . .	830	919	1,749	844	880	1,724	25	1·5	—	—
46	Creich—(1) Bonar	645	637	1,282	665	690	1,355	—	—	73	5·4
	(2) Rosehall	217	214	431	233	248	481	—	—	50	10·4

TABLE XII.—*continued.*

Official No.	Registration Districts.	Population, 1911.			Population, 1901.			Increase.		Decrease.	
		Males.	Females.	Total.	Males.	Females.	Total.	Actual.	Per cent.	Actual.	Per cent.
47	Dornoch . .	1,323	1,347	2,670	1,421	1,373	2,794	—	—	124	4·4
48	Durness . .	434	396	830	442	428	870	—	—	40	4·6
49	Eddrachillis—										
	(1) Scourie .	218	223	441	274	267	541	—	—	100	18·5
	(2) Kinlochbervie	398	411	809	462	415	877	—	—	68	7·8
50	Farr—(1) Kirkton	525	537	1,062	495	530	1,025	37	3·6	—	—
	(2) Strathy.	666	740	1,406	712	820	1,532	—	—	126	8·2
51	Golspie . .	823	862	1,685	775	890	1,665	20	1·2	—	—
52	Kildonan . .	867	919	1,786	822	950	1,772	14	0·8	—	—
53	Lairg . . .	490	505	995	512	569	1,081	—	—	86	8·0
54	Loth . . .	179	188	367	202	247	449	—	—	82	18·3
55	Rogart . .	440	506	946	517	588	1,105	—	—	159	14·4
56	Tongue . .	793	816	1,609	887	896	1,783	—	—	174	9·8
	Wigtown . .	**15,078**	**16,920**	**31,998**	**15,273**	**17,412**	**32,685**	—	—	**687**	**2·1**
857*b*	Bargrennan (*part of —remainder in Kirkcudbrightshire*) . .	45	49	94	61	67	128	—	—	34	26·6
885	Glasserton . .	458	462	920	442	445	887	33	3·7	—	—
886	Inch . . .	892	968	1,860	913	1,074	1,987	—	—	127	6·4
887	Kirkcolm . .	726	781	1,507	730	776	1,506	1	0·1	—	—
888	Kirkcowan . .	610	634	1,244	554	599	1,153	91	7·9	—	—
889	Kirkinner . .	572	634	1,206	606	649	1,255	—	—	49	3·7
890	Kirkmaiden . .	865	927	1,792	929	1,014	1,943	—	—	151	7·8
891	Leswalt . .	474	513	987	460	519	979	8	0·8	—	—
892	Mochrum . .	837	985	1,822	914	1,044	1,958	—	—	136	6·9
893	New Luce . .	229	252	481	270	287	557	—	—	76	13·6
894	Old Luce (*or* Glenluce) . .	1,004	1,092	2,096	1,021	1,136	2,157	—	—	61	2·8
895	Penninghame .	1,322	1,643	2,965	1,443	1,785	3,228	—	—	263	8·1
896	Portpatrick . .	494	603	1,097	521	615	1,136	—	—	39	3·4
897	Sorbie . . .	643	711	1,354	647	726	1,373	—	—	19	1·4
898	Stoneykirk . .	1,078	1,201	2,279	1,139	1,281	2,420	—	—	141	5·8
899	Stranraer . .	3,065	3,379	6,444	2,816	3,220	6,036	408	6·8	—	—
900	Whithorn . .	1,005	1,135	2,140	1,039	1,196	2,235	—	—	95	4·3
901	Wigtown . .	759	951	1,710	768	979	1,747	—	—	37	2·1
	Entire Registration District.										
857*b*	Bargrennan . .	144	130	274	162	161	323	—	—	49	15·2

TABLE XIII.—POPULATION OF SCHOOL BOARD DISTRICTS IN 1911 AND 1901.

School Board Districts.	Population, 1911.			Population, 1901			Increase.		Decrease.	
	Males.	Females.	Total.	Males.	Females.	Total.	Actual.	Per cent.	Actual.	Per cent.
ABERDEEN.										
Aberdeen (*part of—remainder in Kincardine*)	69,569	82,894	152,463	66,402	77,715	144,117	8,346	5·8	—	—
Aberdour	694	723	1,417	740	736	1,476	—	—	59	4·0
Aboyne and Glentanner	719	806	1,525	729	748	1,477	48	3·2	—	—
Alford	728	736	1,464	757	729	1,486	—	—	22	1·5
Ardallie	448	448	896	528	552	1,080	—	—	184	17·0
Auchindoir and Kearn	510	548	1,058	611	605	1,216	—	—	158	13·0
Auchterless	750	719	1,469	819	804	1,623	—	—	154	9·5
Belhelvie	749	742	1,491	830	784	1,614	—	—	123	7·6
Birse	506	541	1,047	548	537	1,085	—	—	38	3·5
Bourtie	225	188	413	222	186	408	5	1·2	—	—
Cairney	624	588	1,212	655	628	1,283	—	—	71	5·5
Chapel of Garioch	703	713	1,416	726	746	1,472	—	—	56	3·8
Clatt	232	202	434	226	199	425	9	2·1	—	—
Cluny	580	552	1,132	631	576	1,207	—	—	75	6·2
Coull	184	165	349	211	211	422	—	—	73	17·3
Crathie and Braemar	649	736	1,385	693	749	1,442	—	—	57	4·0
Crimond	334	350	684	356	379	735	—	—	51	6·9
Cruden	1,390	1,470	2,860	1,562	1,498	3,060	—	—	200	6·5
Culsamond	298	309	607	336	347	683	—	—	76	11·1
Daviot	400	360	760	389	341	730	30	4·1	—	—
Drumblade	429	454	883	459	489	948	—	—	65	6·9
Drumoak	418	425	843	439	426	865	—	—	22	2·5
Dyce	626	693	1,319	754	728	1,482	—	—	163	11·0
Echt	643	579	1,222	657	592	1,249	—	—	27	2·2
Ellon	1,502	1,586	3,088	1,698	1,697	3,395	—	—	307	9·0
Fintray	433	439	872	431	435	866	6	0·7	—	—
Forgue	528	551	1,079	542	565	1,107	—	—	28	2·5
Foveran	830	819	1,649	889	904	1,793	—	—	144	8·0
Fraserburgh	5,441	5,710	11,151	4,723	4,992	9,715	1,436	14·8	—	—
Fyvie	1,372	1,311	2,683	1,357	1,342	2,699	—	—	16	0·6
Gartly	403	355	758	454	408	862	—	—	104	11·2
Glass	370	333	703	407	402	809	—	—	106	13·1
Glenbuchat	168	172	340	200	203	403	—	—	63	15·6
Glengairn	99	98	197	107	100	207	—	—	10	4·8
Glenmuick and Tullich	964	1,085	2,049	1,016	1,146	2,162	—	—	113	5·2
Huntly	2,193	2,744	4,937	2,263	2,636	4,899	38	0·8	—	—
Insch	614	726	1,340	683	725	1,408	—	—	68	4·8
Inverurie	2,139	2,286	4,425	1,728	1,763	3,491	934	26·8	—	—
Keig	288	286	574	325	301	626	—	—	52	8·3
Keithhall and Kinkell	376	384	760	425	378	803	—	—	43	5·4
Kemnay	952	934	1,886	1,080	1,004	2,084	—	—	198	9·5
Kildrummy	232	223	455	303	271	574	—	—	119	20·7
Kincardine O'Neil	974	936	1,910	1,037	968	2,005	—	—	95	4·7
King Edward	467	430	897	449	448	897	—	—	—	—
Kininmonth	388	384	772	456	462	918	—	—	146	15·9
Kinnellar	258	243	501	294	257	551	—	—	50	9·1
Kinnethmont	459	456	915	455	465	920	—	—	5	0·5
Kintore	1,182	1,247	2,429	1,263	1,290	2,553	—	—	124	4·9

TABLE XIII.—*continued.*

School Board Districts.	Population, 1911.			Population, 1901.			Increase.		Decrease.	
	Males.	Females.	Total.	Males.	Females.	Total.	Actual.	Per cent.	Actual.	Per cent.
Leochel-Cushnie	667	618	1,285	674	606	1,280	5	0·4	—	—
Leslie	195	182	377	229	214	443	—	—	66	14·9
Logie-Buchan	303	294	597	342	309	651	—	—	54	8·3
Logie-Coldstone	485	478	963	459	503	962	1	0·1	—	—
Longside	1,205	1,390	2,595	1,255	1,442	2,697	—	—	102	3·8
Lonmay	775	790	1,565	801	821	1,622	—	—	57	3·5
Lumphanan	525	497	1,022	484	482	966	56	5·8	—	—
Meldrum	860	907	1,767	900	955	1,855	—	—	88	4·7
Methlic	805	853	1,658	826	866	1,692	—	—	34	2·0
Midmar	449	432	881	525	475	1,000	—	—	119	11·9
Millbrex	467	499	966	578	629	1,207	—	—	241	20·0
Monquhitter	915	1,012	1,927	1,042	1,128	2,170	—	—	243	11·2
Monymusk	544	539	1,093	571	535	1,106	—	—	13	1·2
New Byth	661	797	1,458	727	917	1,644	—	—	186	11·3
New Deer	1,721	1,700	3,421	1,765	1,854	3,619	—	—	198	5·5
Newhills	3,041	3,378	6,419	2,703	3,050	5,753	666	11·6	—	—
New Machar	928	954	1,882	710	683	1,393	489	35·1	—	—
New Pitsligo	1,072	1,154	2,226	1,102	1,230	2,332	—	—	106	4·5
Old Deer	1,264	1,466	2,730	1,447	1,697	3,144	—	—	414	13·2
Old Machar	644	630	1,274	730	727	1,457	—	—	183	12·6
Oyne	361	443	804	370	400	770	34	4·4	—	—
Peterculter	2,454	3,162	5,616	2,209	2,731	4,940	676	13·7	—	—
Peterhead (Burgh)	6,458	7,155	13,613	5,463	6,331	11,794	1,819	15·4	—	—
Peterhead (Landward)	1,811	1,524	3,335	1,749	1,603	3,352	—	—	17	0·5
Pitsligo	1,114	1,326	2,440	1,045	1,262	2,307	133	5·8	—	—
Premnay	410	426	836	446	480	926	—	—	90	9·7
Rathen	1,364	1,396	2,760	1,291	1,286	2,577	183	7·1	—	—
Rayne	542	516	1,058	548	549	1,097	—	—	39	3·6
Rhynie	409	453	862	502	503	1,005	—	—	143	14·2
St Fergus	447	523	970	577	617	1,194	—	—	224	18·8
Savoch	811	754	1,565	872	864	1,736	—	—	171	9·9
Skene	703	734	1,437	753	793	1,546	—	—	109	7·1
Slains	417	429	846	462	474	936	—	—	90	9·6
Strathdon	507	507	1,014	546	550	1,096	—	—	82	7·5
Strichen	982	1,103	2,085	954	1,079	2,033	52	2·5	—	—
Tarland	370	371	741	351	382	733	8	1·1	—	—
Tarves	957	989	1,946	1,022	1,079	2,101	—	—	155	7·4
Tough	286	327	613	340	335	675	—	—	62	9·2
Towie	396	332	728	517	421	938	—	—	210	22·4
Tullynessle and Forbes	435	437	872	440	463	903	—	—	31	3·4
Turriff	1,967	2,161	4,128	1,947	2,192	4,139	—	—	11	0·3
Tyrie	382	337	719	370	377	747	—	—	28	3·7
Udny	749	720	1,469	807	757	1,564	—	—	95	6·1
Ythan Wells	449	446	895	520	485	1,005	—	—	110	10·9
Total	**147,357**	**164,820**	**312,177**	**144,836**	**159,603**	**304,439**	**7,738**	**2·5**	—	—
Entire School Board District.										
Aberdeen	74,985	88,906	163,891	70,878	82,625	153,503	10,388	6·8	—	—

TABLE XIII.—*continued* (Population of School Board Districts).

School Board Districts.	Population, 1911.			Population, 1901.			Increase.		Decrease.	
	Males.	Females.	Total.	Males.	Females.	Total.	Actual.	Per cent.	Actual.	Per cent.
ARGYLL.										
Mainland.										
Aharacle (*part of—remainder in Inverness-shire*)	291	281	572	427	360	787	—	—	215	27·3
Ardchattan & Muckairn	1,193	1,047	2,240	1,151	975	2,126	114	5·4	—	—
Ardgour	283	303	586	273	274	547	39	7·1	—	—
Ardnamurchan	262	285	547	331	317	648	—	—	101	15·6
Campbeltown (Burgh)	3,614	4,011	7,625	3,989	4,297	8,286	—	—	661	8·0
Campbeltown (Landward)	903	969	1,872	950	1,000	1,950	—	—	78	4·0
Craignish	168	154	322	165	162	327	—	—	5	1·5
Cumlodden	344	290	634	343	286	629	5	0·8	—	—
Dunoon and Kilmun	4,342	5,885	10,227	4,552	5,916	10,468	—	—	241	2·3
Glassary	493	520	1,013	593	592	1,185	—	—	172	14·5
Glenaray	456	463	919	558	560	1,118	—	—	199	17·8
Glenorchy and Inishail	552	546	1,098	602	592	1,194	—	—	96	8·0
Inverchaolain	190	181	371	170	164	334	37	11·1	—	—
Kilbrandon & Kilchattan	722	648	1,370	808	760	1,568	—	—	198	12·6
Kilcalmonell	216	221	437	248	247	495	—	—	58	11·7
Kilchrenan & Dalavich	199	158	357	191	203	394	—	—	37	9·4
Kilfinan*	1,741*	968	2,709*	902	1,013	1,915	794	41·5	—	—
Killean and Kilchenzie	509	510	1,019	531	547	1,078	—	—	59	5·5
Kilmartin	294	288	582	349	314	663	—	—	81	12·2
Kilmodan	138	126	264	236	151	387	—	—	123	31·8
Kilmore and Kilbride†	1,377†	364	1,741†	449	425	874	867	99·2	—	—
Kilninver & Kilmelford	194	201	395	185	172	357	38	10·6	—	—
Lismore and Appin	2,220	1,666	3,886	2,162	1,545	3,707	179	4·8	—	—
Lochgilphead	1,382	1,612	2,994	1,680	1,880	3,560	—	—	566	15·9
Lochgoilhead and Kilmorich	373	409	782	306	365	671	111	16·5	—	—
Morvern	349	345	694	360	370	730	—	—	36	4·9
North Knapdale	330	326	656	386	382	768	—	—	112	14·6
Oban	2,526	3,031	5,557	2,513	2,914	5,427	130	2·4	—	—
Saddell and Skipness	478	486	964	552	535	1,087	—	—	123	11·3
Southend	380	387	767	365	367	732	35	4·8	—	—
South Knapdale	367	386	753	380	353	733	20	2·7	—	—
Strachur and Stralachlan	327	373	700	363	371	734	—	—	34	4·6
Strontian	209	214	423	258	261	519	—	—	96	18·5
Tarbert	990	993	1,983	1,058	1,068	2,126	—	—	143	6·7
Insular.										
Coll	206	183	389	231	201	432	—	—	43	10·0
Colonsay and Oronsay	140	133	273	158	155	313	—	—	40	12·8
Gigha and Cara	170	156	326	199	175	374	—	—	48	12·8
Jura	295	275	570	322	303	625	—	—	55	8·8
Kilchoman	1,066	1,021	2,087	1,191	1,169	2,360	—	—	273	11·6
Kildalton	823	825	1,648	952	920	1,872	—	—	224	12·0
Kilfinichen & Kilvickeon	704	699	1,403	761	768	1,529	—	—	126	8·2
Kilarrow and Kilmeny	1,304	1,248	2,552	1,303	1,332	2,635	—	—	83	3·1
Kilninian and Kilmore	895	916	1,811	1,077	1,090	2,167	—	—	356	16·4

* Including 830 Men of the Royal Navy.
† Including 1,009 Men of the Royal Navy.

TABLE XIII.—*continued.*

School Board Districts.	Population, 1911.			Population, 1901.			Increase.		Decrease.	
	Males.	Females.	Total.	Males.	Females.	Total.	Actual.	Per cent.	Actual.	Per cent.
Salen	204	215	419	204	237	441	—	—	22	5·0
Torosay	305	235	540	292	283	575	—	—	35	6·1
Tyree	902	923	1,825	1,101	1,094	2,195	—	—	370	16·9
Total	**35,426**	**35,476**	**70,902**	**36,177**	**37,465**	**73,642**	—	—	**2,740**	**3·7**
Entire School Board District.										
Aharacle	484	483	967	618	581	1,199	—	—	232	19·4
AYR.										
Alloway	501	552	1,053	439	529	968	85	8·8	—	—
Ardrossan	5,425	6,295	11,720	5,643	6,202	11,845	—	—	125	1·1
Auchinleck	4,035	3,389	7,424	3,565	3,040	6,605	819	12·4	—	—
Ayr (Burgh)	15,306	17,680	32,986	13,502	15,195	28,697	4,289	14·9	—	—
Ayr (Landward)	569	599	1,168	470	573	1,043	125	12·0	—	—
Ballantrae	500	580	1,080	503	621	1,124	—	—	44	3·9
Barr	269	252	521	283	298	581	—	—	60	0·3
Beith	3,305	3,394	6,699	3,693	3,830	7,523	—	—	824	11·0
Colmonell	965	967	1,932	954	1,000	1,954	—	—	22	1·1
Coylton	1,584	1,459	3,043	1,326	1,216	2,542	501	19·7	—	—
Craigie	286	252	538	241	268	509	29	5·7	—	—
Crosshill	485	555	1,040	537	571	1,108	—	—	68	6·1
Dailly	1,029	911	1,940	817	856	1,673	267	16·0	—	—
Dalmellington	3,323	2,860	6,183	2,778	2,483	5,261	922	17·5	—	—
Dalry	3,494	3,924	7,418	3,973	4,239	8,212	—	—	794	9·7
Dalrymple	653	654	1,307	589	619	1,208	99	8·2	—	—
Dreghorn	2,232	2,141	4,373	2,302	2,030	4,332	41	0·9	—	—
Dundonald	4,127	4,526	8,653	3,105	3,336	6,441	2,212	34·3	—	—
Dunlop	625	728	1,353	811	731	1,542	—	—	189	12·3
Fenwick	522	540	1,062	517	546	1,063	—	—	1	0·1
Galston	3,456	3,751	7,207	3,412	3,567	6,979	228	3·3	—	—
Girvan (including Town)	2,422	2,909	5,331	2,191	2,681	4,872	459	9·4	—	—
Irvine (Burgh)	5,156	5,023	10,179	4,803	4,815	9,618	561	5·8	—	—
Irvine (Landward)	986	865	1,851	854	795	1,649	202	12·2	—	—
Kilbirnie	3,662	3,956	7,618	3,529	3,678	7,207	411	5·7	—	—
Kilmarnock (Burgh)	16,651	18,077	34,728	16,907	17,258	34,165	563	1·6	—	—
Kilmarnock (Landward)	917	972	1,889	975	1,017	1,992	—	—	103	5·2
Kilmaurs	2,190	2,159	4,349	2,345	2,204	4,549	—	—	200	4·4
Kilwinning	4,225	4,186	8,411	4,149	3,976	8,125	286	3·5	—	—
Kirkmichael	378	437	815	384	470	854	—	—	39	4·6
Kirkoswald	766	769	1,535	684	727	1,411	124	8·8	—	—
Largs	1,986	2,784	4,770	1,909	2,496	4,405	365	8·3	—	—
Loudoun	4,108	4,865	8,973	3,897	4,308	8,205	768	9·4	—	—
Mauchline	1,142	1,299	2,441	1,227	1,345	2,572	—	—	131	5·1
Maybole	3,193	3,289	6,482	3,705	3,798	7,503	—	—	1,021	13·6
Monkton and Prestwick	2,324	3,321	5,645	1,683	2,171	3,854	1,791	46·5	—	—
Muirkirk	2,682	2,300	4,982	3,111	2,559	5,670	—	—	688	12·1
New Cumnock	2,980	2,681	5,661	2,808	2,559	5,367	294	5·5	—	—
Ochiltree	1,028	996	2,024	968	964	1,932	92	4·8	—	—

TABLE XIII.—*continued* (Population of School Board Districts).

School Board Districts.	Population, 1911.			Population, 1901.			Increase.		Decrease.	
	Males.	Females.	Total.	Males.	Females.	Total.	Actual.	Per cent.	Actual.	Per cent.
Old Cumnock	2,830	2,635	5,465	2,586	2,558	5,144	321	6·2	—	—
Riccarton	2,445	2,345	4,790	2,650	2,415	5,065	—	—	275	5·4
St Quivox (Landward)	739	699	1,438	626	593	1,219	219	18·0	—	—
Skelmorlie (*part of—remainder in Renfrewshire*)	519	740	1,259	455	641	1,096	163	14·9	—	—
Sorn	1,759	1,999	3,758	1,705	1,902	3,607	151	4·2	—	—
Stair	477	482	959	599	576	1,175	—	—	216	18·4
Stevenston	5,473	5,260	10,733	5,009	4,488	9,497	1,236	13·0	—	—
Stewarton	1,755	2,134	3,889	1,824	2,134	3,958	—	—	69	1·7
Straiton	668	598	1,266	511	505	1,016	250	24·6	—	—
Symington	271	368	639	250	342	592	47	7·9	—	—
Tarbolton	2,397	2,196	4,593	2,059	1,902	3,961	632	16·0	—	—
West Kilbride	1,376	1,788	3,164	1,406	1,572	2,978	186	6·2	—	—
Total	**130,196**	**138,141**	**268,337**	**125,269**	**129,199**	**254,468**	**13,869**	**5·5**	—	—
Entire School Board District.										
Skelmorlie	696	916	1,612	588	813	1,401	211	15·0	—	—
BANFF.										
Aberlour	1,308	1,261	2,569	1,262	1,276	2,538	31	1·2	—	—
Alvah	548	541	1,089	591	564	1,155	—	—	66	5·7
Banff (Burgh)	1,707	2,114	3,821	1,625	2,107	3,732	89	2·4	—	—
Banff (Landward) & Ord	552	541	1,093	577	592	1,169	—	—	76	6·5
Boharm	484	506	990	561	567	1,128	—	—	138	12·2
Botriphnie	376	356	732	416	338	754	—	—	22	2·9
Boyndie	999	998	1,997	921	922	1,843	154	8·4	—	—
Cabrach	263	271	534	292	289	581	—	—	47	8·1
Cullen	1,015	1,138	2,153	976	1,140	2,116	37	1·7	—	—
Deskford	350	345	695	338	376	714	—	—	19	2·7
Enzie (*part of—remainder in Elginshire*)	1,047	1,107	2,154	957	1,019	1,976	178	9·0	—	—
Fordyce	1,917	2,063	3,980	1,874	2,067	3,941	39	1·0	—	—
Forglen	314	306	620	331	322	653	—	—	33	5·1
Gamrie	3,026	3,234	6,260	2,932	3,477	6,409	—	—	149	2·3
Glenrinnes	141	139	280	163	174	337	—	—	57	16·9
Grange	733	728	1,461	838	835	1,673	—	—	212	12·7
Inveravon	1,035	982	2,017	1,158	1,043	2,201	—	—	184	8·4
Inverkeithny	367	358	725	389	380	769	—	—	44	5·7
Keith	2,964	3,395	6,359	3,192	3,636	6,828	—	—	469	6·9
Kirkmichael	458	491	949	500	535	1,035	—	—	86	8·3
Marnoch	1,198	1,282	2,480	1,315	1,469	2,784	—	—	304	10·9
Mortlach	1,301	1,515	2,816	1,526	1,644	3,170	—	—	354	11·2
Ordiquhill	322	322	644	315	327	642	2	0·3	—	—
Rathven	6,770	7,071	13,841	5,708	6,380	12,088	1,753	14·5	—	—
Rothiemay	560	583	1,143	602	650	1,252	—	—	109	8·7
Total	**29,755**	**31,647**	**61,402**	**29,359**	**32,129**	**61,488**	—	—	**86**	**0·1**
Entire School Board District.										
Enzie	1,187	1,248	2,435	1,105	1,172	2,277	158	6·9	—	—

TABLE XIII.—*continued.*

School Board Districts.	Population, 1911.			Population, 1901.			Increase.		Decrease.	
	Males.	Females.	Total.	Males	Females.	Total.	Actual.	Per cent.	Actual.	Per cent.
BERWICK.										
Abbey St Bathans	112	117	229	110	103	213	16	7·5	—	—
Ayton	785	792	1,577	785	844	1,629	—	—	52	3·2
Bunkle and Preston	257	305	562	272	357	629	—	—	67	10·7
Channelkirk	247	231	478	330	238	568	—	—	90	15·8
Chirnside	707	801	1,508	749	831	1,580	—	—	72	4·6
Cockburnspath	503	494	997	468	514	982	15	1·5	—	—
Coldingham	1,324	1,425	2,749	1,390	1,423	2,813	—	—	64	2·3
Coldstream	1,037	1,155	2,192	1,054	1,227	2,281	—	—	89	3·9
Cranshaws	71	54	125	88	71	159	—	—	34	21·4
Duns	1,402	1,640	3,042	1,472	1,727	3,199	—	—	157	4·9
Earlston	801	948	1,749	784	893	1,677	72	4·3	—	—
Eccles	673	776	1,449	665	768	1,433	16	1·1	—	—
Edrom	602	667	1,269	633	657	1,290	—	—	21	1·6
Eyemouth	1,226	1,335	2,561	1,190	1,297	2,487	74	3·0	—	—
Fogo	197	192	389	219	226	445	—	—	56	12·6
Foulden	152	161	313	181	205	386	—	—	73	18·9
Gordon	335	376	711	382	409	791	—	—	80	10·1
Greenlaw	454	487	941	484	531	1,015	—	—	74	7·3
Hume and Stitchel (*part of—remainder in Roxburghshire*)	155	143	298	147	164	311	—	—	13	4·2
Hutton	314	368	682	343	407	750	—	—	68	9·1
Ladykirk	150	165	315	145	171	316	—	—	1	0·3
Langton	192	216	408	167	231	398	10	2·5	—	—
Lauder	647	689	1,336	725	736	1,461	—	—	125	8·6
Legerwood	205	196	401	201	230	431	—	—	30	7·0
Longformacus	128	135	263	126	155	281	—	—	18	6·4
Merton	250	282	532	291	285	576	—	—	44	7·6
Mordington	148	144	292	143	141	284	8	2·8	—	—
Nenthorn	175	181	356	206	210	416	—	—	60	14·4
Polwarth	113	84	197	109	94	203	—	—	6	3·0
Swinton	347	380	727	366	425	791	—	—	64	8·1
Westruther	256	247	503	258	246	504	—	—	1	0·2
Whitsome	227	265	492	242	283	525	—	—	33	6·3
Total	**14,192**	**15,451**	**29,643**	**14,725**	**16,099**	**30,824**	—	—	**1,181**	**3·8**
Entire School Board District. Hume and Stitchel	279	294	573	288	327	615	—	—	42	6·8
BUTE.										
Cumbrae	715	992	1,707	733	1,036	1,769	—	—	62	3·5
Kilbride	1,119	1,332	2,451	1,189	1,329	2,518	—	—	67	2·7
Kilmory	1,102	1,075	2,177	1,160	1,159	2,319	—	—	142	6·1
Kingarth	450	517	967	511	545	1,056	—	—	89	8·4
North Bute	752	833	1,585	806	941	1,747	—	—	162	9·3
Rothesay	3,871	5,428	9,299	4,010	5,368	9,378	—	—	79	0·8
Total	**8,009**	**10,177**	**18,186**	**8,409**	**10,378**	**18,787**	—	—	**601**	**3·2**

TABLE XIII.—*continued* (Population of School Board Districts).

School Board Districts.	Population, 1911.			Population, 1901.			Increase.		Decrease.	
	Males.	Females.	Total.	Males.	Females.	Total.	Actual.	Per cent.	Actual.	Per cent.
CAITHNESS.										
Bower	664	729	1,393	705	748	1,453	—	—	60	4·1
Canisbay	896	970	1,866	963	1,043	2,006	—	—	140	7·0
Dunnet	523	624	1,147	558	674	1,232	—	—	85	6·9
Halkirk	1,062	1,098	2,160	1,122	1,233	2,355	—	—	195	8·3
Keiss	474	527	1,001	515	595	1,110	—	—	109	9·8
Latheron	2,148	2,366	4,514	2,480	2,743	5,223	—	—	709	13·6
Olrig	662	788	1,450	723	832	1,555	—	—	105	6·8
Reay	434	486	920	458	516	974	—	—	54	5·5
Thurso	2,195	2,514	4,709	2,567	2,839	5,406	—	—	697	12·9
Watten	518	561	1,079	593	637	1,230	—	—	151	12·3
Wick (Burgh)	4,266	4,820	9,086	3,706	4,205	7,911	1,175	14·9	—	—
Wick (Landward)	1,314	1,371	2,685	1,682	1,733	3,415	—	—	730	21·4
Total	**15,156**	**16,854**	**32,010**	**16,072**	**17,798**	**33,870**	—	—	**1,860**	**5·5**
CLACKMANNAN.										
Alloa (Town)	5,726	6,167	11,893	5,486	5,935	11,421	472	4·1	—	—
Alloa (Landward)	2,573	2,664	5,237	2,742	2,695	5,437	—	—	200	3·7
Alva	2,381	2,884	5,265	2,615	3,026	5,641	—	—	376	6·7
Blairingone (*part of—remainder in Perthshire and Kinross-shire*)	55	65	120	59	63	122	—	—	2	1·6
Clackmannan	1,057	1,090	2,147	1,195	1,249	2,444	—	—	297	12·2
Dollar	800	1,010	1,810	837	1,140	1,977	—	—	167	8·4
Tillicoultry	2,065	2,584	4,649	2,261	2,726	4,987	—	—	338	6·8
Total	**14,657**	**16,464**	**31,121**	**15,195**	**16,834**	**32,029**	—	—	**908**	**2·8**
Entire School Board District.										
Blairingone	191	227	418	214	231	445	—	—	27	6·1
DUMBARTON.										
Arrochar	271	266	537	278	327	605	—	—	68	11·2
Bonhill	7,854	8,115	15,969	6,941	7,640	14,581	1,388	9·5	—	—
Cardross	3,160	3,372	6,532	3,164	3,447	6,611	—	—	79	1·2
Cumbernauld (*part of—remainder in Stirlingshire*)	2,645	2,475	5,120	2,598	2,307	4,905	215	4·4	—	—
Dumbarton (Burgh)	11,342	10,647	21,989	9,828	9,129	18,957	3,032	16·0	—	—
Dumbarton (Landward)	73	78	151	500	486	986	—	—	835	84·7
Kilmaronock	407	440	847	427	447	874	—	—	27	3·1
Kirkintilloch (Town)	5,870	6,062	11,932	5,268	5,234	10,502	1,430	13·6	—	—
Kirkintilloch (Landward)	2,347	2,251	4,598	2,010	1,889	3,899	699	17·9	—	—
Luss	264	289	553	274	298	572	—	—	19	3·3
New, or East, Kilpatrick	6,360	7,438	13,798	5,083	5,732	10,815	2,983	27·6	—	—
Old, or West, Kilpatrick	23,603	21,308	44,911	14,448	13,000	27,448	17,463	63·6	—	—
Roseneath	778	1,005	1,783	827	1,096	1,923	—	—	140	7·3
Row	4,744	6,367	11,111	4,952	6,235	11,187	—	—	76	0·7
Total	**69,718**	**70,113**	**139,831**	**56,598**	**57,267**	**113,865**	**25,966**	**22·8**	—	—
Entire School Board District.										
Cumbernauld	2,702	2,536	5,238	2,635	2,344	4,979	259	5·2	—	—

TABLE XIII.—*continued.*

School Board Districts.	Population, 1911.			Population, 1901.			Increase.		Decrease.	
	Males	Females.	Total.	Males	Females.	Total.	Actual.	Per cent.	Actual.	Per cent.
DUMFRIES.										
Annan . . .	2,950	3,311	6,261	3,113	3,265	6,378	—	—	117	1·8
Applegarth & Sibbaldbie	425	396	821	414	393	807	14	1·7	—	—
Brydekirk . . .	366	385	751	429	403	832	—	—	81	9·7
Caerlaverock . .	400	411	811	399	442	841	—	—	30	3·6
Canonbie . . .	941	897	1,838	938	1,021	1,959	—	—	121	6·2
Closeburn . . .	609	635	1,244	599	676	1,275	—	—	31	2·4
Cummertrees . .	506	521	1,027	468	470	938	89	9·5	—	—
Dalton . . .	293	296	589	276	287	563	26	4·6	—	—
Dornock . . .	395	425	820	408	463	871	—	—	51	5·9
Dryfesdale . . .	1,484	1,704	3,188	1,489	1,641	3,130	58	1·9	—	—
Dumfries (Burgh) .	6,404	7,294	13,698	6,080	7,159	13,239	459	3·5	—	—
Dumfries (Landward) .	2,508	2,870	5,378	2,344	2,563	4,907	471	9·6	—	—
Dunscore . . .	494	533	1,027	476	579	1,055	—	—	28	2·7
Durrisdeer . . .	431	418	849	469	501	970	—	—	121	12·5
Eskdalemuir . .	215	177	392	223	218	441	—	—	49	11·1
Ewes . . .	130	117	247	135	126	261	—	—	14	5·4
Glencairn . . .	633	777	1,410	651	839	1,490	—	—	80	5·4
Gretna . . .	590	622	1,212	595	655	1,250	—	—	38	3·0
Halfmorton . .	172	147	319	187	159	346	—	—	27	7·8
Hoddom . . .	628	630	1,258	683	732	1,415	—	—	157	11·1
Holywood . . .	420	445	865	443	495	938	—	—	73	7·8
Hutton and Corrie .	307	323	630	317	346	663	—	—	33	5·0
Johnstone . . .	379	372	751	380	420	800	—	—	49	6·1
Keir	273	265	538	268	272	540	—	—	2	0·4
Kirkconnel . .	1,193	951	2,144	621	627	1,248	896	71·8	—	—
Kirkmahoe . .	529	551	1,080	530	576	1,106	—	—	26	2·4
Kirkmichael . .	358	367	725	363	385	748	—	—	23	3·1
Kirkpatrick-Fleming .	683	671	1,354	755	711	1,466	—	—	112	7·6
Kirkpatrick-Juxta .	471	527	998	458	522	980	18	1·8	—	—
Langholm . . .	1,488	1,814	3,302	1,555	1,945	3,500	—	—	198	5·7
Lochmaben . .	1,109	1,246	2,355	1,116	1,272	2,388	—	—	33	1·4
Middlebie . . .	832	890	1,722	870	953	1,823	—	—	101	5·5
Moffat . . .	1,198	1,504	2,702	1,207	1,592	2,799	—	—	97	3·5
Morton . . .	873	947	1,820	865	1,007	1,872	—	—	52	2·8
Mouswald . . .	250	243	493	214	261	475	18	3·8	—	—
Penpont . . .	403	428	831	444	479	923	—	—	92	10·0
Ruthwell . . .	408	362	770	382	384	766	4	0·5	—	—
St Mungo . . .	288	285	573	260	307	567	6	1·1	—	—
Sanquhar . . .	1,533	1,513	3,046	1,458	1,475	2,933	113	3·9	—	—
Tinwald . . .	358	370	728	356	385	741	—	—	13	1·8
Torthorwald . .	382	406	788	371	408	779	9	1·2	—	—
Tundergarth . .	196	203	399	202	201	403	—	—	4	1·0
Tynron . . .	147	162	309	161	173	334	—	—	25	7·5
Wamphray . .	177	192	369	179	217	396	—	—	27	6·8
Westerkirk . .	195	198	393	211	204	415	—	—	22	5·3
Total . . .	**35,024**	**37,801**	**72,825**	**34,362**	**38,209**	**72,571**	**254**	**0·3**	—	—

TABLE XIII.—*continued* (Population of School Board Districts).

School Board Districts.	Population, 1911.			Population, 1901.			Increase.		Decrease.	
	Males.	Females.	Total.	Males.	Females.	Total.	Actual.	Per cent.	Actual.	Per cent.
EDINBURGH.										
Borthwick	684	620	1,304	623	614	1,237	67	5·4	—	—
Carrington	253	227	480	229	231	460	20	4·3	—	—
Cockpen	1,852	1,960	3,812	1,792	1,928	3,720	92	2·5	—	—
Colinton	2,935	3,729	6,664	2,585	2,914	5,499	1,165	21·2	—	—
Corstorphine	1,644	2,226	3,870	1,249	1,476	2,725	1,145	42·0	—	—
Cramond	1,749	2,014	3,763	1,330	1,397	2,727	1,036	38·0	—	—
Cranston	410	395	805	432	414	846	—	—	41	4·8
Crichton	346	387	733	382	428	810	—	—	77	9·5
Currie	1,198	1,321	2,519	1,219	1,294	2,513	6	0·2	—	—
Dalkeith (Town)	3,405	3,614	7,019	3,250	3,503	6,753	266	3·9	—	—
Dalkeith (Landward)	249	234	483	271	273	544	—	—	61	11·2
Edinburgh	143,436	176,882	320,318	144,834	172,625	317,459	2,859	0·9	—	—
Fala and Soutra	130	146	276	152	167	319	—	—	43	13·5
Glencorse	770	617	1,387	712	635	1,347	40	3·0	—	—
Heriot	218	196	414	222	195	417	—	—	3	0·7
Inveresk (Landward)	2,460	2,414	4,874	1,478	1,461	2,939	1,935	65·8	—	—
Kirkliston (*part of—remainder in Linlithgowshire*)	404	427	831	367	368	735	96	13·1	—	—
Kirknewton and East Calder	1,464	1,409	2,873	1,687	1,534	3,221	—	—	348	10·8
Lasswade	5,209	5,295	10,504	4,568	4,628	9,196	1,308	14·2	—	—
Leith	38,981	41,507	80,488	38,660	38,779	77,439	3,049	3·9	—	—
Liberton	4,156	4,205	8,361	3,647	3,512	7,159	1,202	16·8	—	—
Mid Calder	1,668	1,581	3,249	1,651	1,481	3,132	117	3·7	—	—
Musselburgh	7,764	7,722	15,486	5,585	6,126	11,711	3,775	32·2	—	—
Newbattle	2,821	2,461	5,282	1,970	1,784	3,754	1,528	40·7	—	—
Newton	579	577	1,156	522	506	1,028	128	12·5	—	—
Penicuik	2,500	2,705	5,205	2,809	2,800	5,609	—	—	404	7·2
Ratho	949	934	1,883	988	958	1,946	—	—	63	3·2
Stobhill	2,274	1,957	4,231	1,830	1,684	3,514	717	20·4	—	—
Stow	632	685	1,317	807	753	1,560	—	—	243	15·6
Temple	192	171	363	199	186	385	—	—	22	5·7
West Calder	4,095	3,621	7,716	4,405	3,687	8,092	—	—	376	4·6
Total	**235,427**	**272,239**	**507,666**	**230,455**	**258,341**	**488,796**	**18,870**	**3·9**	—	—
Entire School Board District.										
Kirkliston	2,819	2,479	5,298	2,036	1,868	3,904	1,394	35·7	—	—
ELGIN.										
Alves	540	569	1,109	523	502	1,025	84	8·2	—	—
Bellie	817	932	1,749	830	971	1,801	—	—	52	2·9
Birnie	175	188	363	170	186	356	7	2·0	—	—
Cromdale	1,382	1,505	2,887	1,535	1,694	3,229	—	—	342	10·6
Dallas	338	318	656	393	345	738	—	—	82	11·1
Drainie	2,312	2,388	4,700	2,098	2,282	4,380	320	7·3	—	—
Duffus	1,948	2,057	4,005	1,964	2,101	4,065	—	—	60	1·5
Dyke	513	507	1,020	493	556	1,049	—	—	29	2·8
Edinkillie	436	396	832	431	438	869	—	—	37	4·3

TABLE XIII.—*continued.*

School Board Districts.	Population, 1911.			Population, 1901.			Increase.		Decrease.	
	Males.	Females.	Total.	Males.	Females.	Total.	Actual.	Per cent.	Actual.	Per cent.
Elgin (Burgh)	3,751	4,905	8,656	3,652	4,755	8,407	249	3·0	—	—
Elgin (Landward)	1,466	1,570	3,036	1,527	1,626	3,153	—	—	117	3·7
Enzie (*part of—remainder in Banffshire*)	140	141	281	148	153	301	—	—	20	6·6
Forres (Burgh)	1,980	2,436	4,416	1,981	2,332	4,313	103	2·4	—	—
Forres (Landward)	241	275	516	449	479	928	—	—	412	44·4
Kinloss	389	462	851	425	504	929	—	—	78	8·4
Knockando	747	741	1,488	865	891	1,756	—	—	268	15·3
New Spynie	306	306	612	339	322	661	—	—	49	7·4
Rafford	445	450	895	471	463	934	—	—	39	4·2
Rothes	961	1,055	2,016	1,138	1,223	2,361	—	—	345	14·6
St Andrews-Lhanbryde	575	580	1,155	590	619	1,209	—	—	54	4·5
Speymouth	575	710	1,285	599	760	1,359	—	—	74	5·4
Urquhart	456	443	899	480	497	977	—	—	78	8·0
Total	**20,493**	**22,934**	**43,427**	**21,101**	**23,699**	**44,800**	—	—	**1,373**	**3·1**
Entire School Board District.										
Enzie	1,187	1,248	2,435	1,105	1,172	2,277	158	6·9	—	—
FIFE.										
Abdie	202	215	417	183	223	406	11	2·7	—	—
Aberdour	999	1,148	2,147	938	1,059	1,997	150	7·5	—	—
Anstruther-Easter	514	633	1,147	538	652	1,190	—	—	43	3·6
Anstruther-Wester	283	346	629	260	314	574	55	9·6	—	—
Auchterderran	3,963	3,388	7,351	1,643	1,425	3,068	4,283	139·6	—	—
Auchtermuchty	814	1,079	1,893	823	1,061	1,884	9	0·5	—	—
Auchtertool	439	342	781	385	357	742	39	5·3	—	—
Ballingry	2,806	2,300	5,106	662	556	1,218	3,888	319·2	—	—
Balmerino	274	294	568	277	299	576	—	—	8	1·4
Beath	13,017	11,334	24,351	8,474	7,338	15,812	8,539	54·0	—	—
Burntisland (Burgh)	2,433	2,275	4,708	2,556	2,290	4,846	—	—	138	2·8
Burntisland (Landward)	270	327	597	353	400	753	—	—	156	20·7
Cameron	346	257	603	299	239	538	65	12·1	—	—
Carnbee	399	403	802	427	425	852	—	—	50	5·9
Carnock	697	618	1,315	699	650	1,349	—	—	34	2·5
Ceres	669	722	1,391	704	746	1,450	—	—	59	4·1
Collessie	1,070	1,145	2,215	1,027	1,134	2,161	54	2·5	—	—
Crail	743	849	1,592	747	858	1,605	—	—	13	0·8
Creich	140	169	309	130	167	297	12	4·0	—	—
Culross	753	746	1,499	531	589	1,120	379	33·8	—	—
Cults	297	282	579	280	301	581	—	—	2	0·3
Cupar (Burgh)	1,897	2,483	4,380	1,917	2,594	4,511	—	—	131	2·9
Cupar (Landward)	388	489	877	398	489	887	—	—	10	1·1
Dairsie	219	284	503	205	259	464	39	8·4	—	—
Dalgetty	620	586	1,206	591	542	1,133	73	6·4	—	—
Dunbog	158	177	335	140	183	323	12	3·7	—	—
Dunfermline (Burgh)	11,507	13,348	24,855	9,888	12,151	22,039	2,816	12·8	—	—
Dunfermline (Landward)	5,450	5,426	10,876	4,753	4,905	9,658	1,218	12·6	—	—
Dunino	140	152	292	130	142	272	20	7·4	—	—
Elie	462	685	1,147	480	662	1,142	5	0·4	—	—

TABLE XIII.—*continued* (Population of School Board Districts).

School Board Districts.	Population, 1911.			Population, 1901.			Increase.		Decrease.	
	Males.	Females.	Total.	Males.	Females.	Total.	Actual.	Per cent.	Actual.	Per cent.
Falkland	975	1,381	2,356	895	1,336	2,231	125	5·6	—	—
Ferry-Port-on-Craig	1,449	1,951	3,400	1,493	1,952	3,445	—	—	45	1·3
Flisk	105	93	198	101	94	195	3	1·5	—	—
Forgan*	2,263*	2,508	4,771*	2,178	2,542	4,720	51	1·1	—	—
Inverkeithing	3,665	2,609	6,274	1,712	1,756	3,468	2,806	80·9	—	—
Kemback	236	296	532	175	237	412	120	29·1	—	—
Kennoway	837	884	1,721	721	784	1,505	216	14·4	—	—
Kettle	821	894	1,715	795	964	1,759	—	—	44	2·5
Kilconquhar	576	571	1,147	490	535	1,025	122	11·9	—	—
Kilmany	235	241	476	239	263	502	—	—	26	5·2
Kilrenny	1,366	1,457	2,823	1,352	1,432	2,784	39	1·4	—	—
Kinghorn	1,074	1,221	2,295	1,099	1,212	2,311	—	—	16	0·7
Kinglassie	987	957	1,944	746	732	1,478	466	31·5	—	—
Kingsbarns	276	362	638	323	329	652	—	—	14	2·1
Kirkcaldy and Dysart (Burgh)	20,814	22,903	43,717	17,786	19,855	37,641	6,076	16·1	—	—
Kirkcaldy and Dysart (Landward)	859	834	1,693	707	691	1,398	295	21·1	—	—
Largo	989	1,143	2,132	862	1,033	1,895	237	12·5	—	—
Largoward	364	345	709	461	440	901	—	—	192	21·3
Leslie	1,696	2,173	3,869	1,797	2,163	3,960	—	—	91	2·3
Leuchars	1,264	1,341	2,605	1,196	1,303	2,499	106	4·2	—	—
Lochgelly	7,707	6,597	14,304	4,539	3,957	8,496	5,808	68·4	—	—
Logie	163	178	341	141	144	285	56	19·6	—	—
Markinch	4,102	3,956	8,058	3,398	3,405	6,803	1,255	18·4	—	—
Monimail	329	365	694	356	364	720	—	—	26	3·6
Moonzie	66	80	146	74	64	138	8	5·8	—	—
Newburgh	1,005	1,123	2,128	935	1,103	2,038	90	4·4	—	—
Newburn	138	145	283	128	168	296	—	—	13	4·4
Pittenweem	908	1,014	1,922	894	1,017	1,911	11	0·6	—	—
St Andrews (Burgh)	3,049	4,802	7,851	3,059	4,562	7,621	230	3·0	—	—
St Andrews and St Leonards	884	966	1,850	843	946	1,789	61	3·4	—	—
St Monance	1,020	1,000	2,020	997	1,010	2,007	13	0·6	—	—
Saline	593	578	1,171	525	487	1,012	159	15·7	—	—
Scoonie	3,708	3,766	7,474	3,150	3,192	6,342	1,132	17·8	—	—
Springfield	688	905	1,593	626	886	1,512	81	5·4	—	—
Strathmiglo	754	972	1,726	699	919	1,618	108	6·7	—	—
Torryburn	807	690	1,497	557	573	1,130	367	32·5	—	—
Tulliallan	1,028	1,063	2,091	823	1,039	1,862	229	12·3	—	—
Wemyss	12,364	10,740	23,104	7,814	7,217	15,031	8,073	53·7	—	—
Total	**132,133**	**135,606**	**267,739**	**105,124**	**113,716**	**218,840**	**48,899**	**22·3**	—	—
FORFAR.										
Aberlemno	374	354	728	421	383	804	—	—	76	9·5
Airlie	353	370	723	354	344	698	25	3·6	—	—
Arbirlot	438	402	840	422	378	800	40	5·0	—	—
Arbroath (Burgh)	9,009	11,642	20,651	9,794	12,604	22,398	—	—	1,747	7·8
Arbroath & St Vigeans	1,054	1,025	2,079	1,120	1,159	2,279	—	—	200	8·8
Auchterhouse	307	322	629	269	278	547	82	15·0	—	—

* The Landward portion of Forgan School Board District includes 246 Men of the Royal Navy, and also a population of 381 Males enumerated on the Training Ship "Mars."

TABLE XIII.—*continued.*

School Board Districts.	Population, 1911.			Population, 1901.			Increase.		Decrease.	
	Males.	Females.	Total.	Males.	Females.	Total.	Actual.	Per cent.	Actual.	Per cent.
Barry	2,228	2,705	4,933	2,081	2,571	4,652	281	6·0	—	—
Brechin (Burgh)	3,566	4,873	8,439	3,796	5,145	8,941	—	—	502	5·6
Brechin (Landward)	719	678	1,397	774	729	1,503	—	—	106	7·1
Broughty Ferry (Town)	4,653	6,405	11,058	4,503	5,981	10,484	574	5·5	—	—
Careston	100	113	213	109	112	221	—	—	8	3·6
Carmyllie	445	402	847	547	516	1,063	—	—	216	20·3
Cortachy and Clova	239	240	479	278	291	569	—	—	90	15·8
Craig	918	965	1,883	1,018	1,001	2,019	—	—	136	6·7
Dun	262	236	498	269	257	526	—	—	28	5·3
Dundee (Burgh)	72,101	90,463	162,564	71,048	90,125	161,173	1,391	0·9	—	—
Dundee (Landward)	322	381	703	267	325	592	111	18·8	—	—
Dunnichen	519	579	1,098	552	580	1,132	—	—	34	3·0
Eassie and Nevay	250	236	486	253	221	474	12	2·5	—	—
Edzell	429	449	878	395	427	822	56	6·8	—	—
Farnell	250	256	506	264	272	536	—	—	30	5·6
Fern	167	141	308	160	162	322	—	—	14	4·3
Forfar (Burgh)	4,750	6,099	10,849	4,980	6,417	11,397	—	—	548	4·8
Forfar (Landward)	636	769	1,405	659	823	1,482	—	—	77	5·2
Fowlis-Easter	119	130	249	118	136	254	—	—	5	2·0
Friockheim	513	548	1,061	643	649	1,292	—	—	231	17·9
Glamis	583	576	1,159	685	666	1,351	—	—	192	14·2
Glenisla	291	269	560	343	326	669	—	—	109	16·3
Guthrie	143	114	257	134	130	264	—	—	7	2·7
Inverarity	474	387	861	450	373	823	38	4·6	—	—
Inverkeillor	588	572	1,160	559	537	1,096	64	5·8	—	—
Kettins	343	346	689	353	351	704	—	—	15	2·1
Kingoldrum	181	168	349	192	163	355	—	—	6	1·7
Kinnell	294	295	589	298	276	574	15	2·6	—	—
Kinnettles	165	145	310	160	163	323	—	—	13	4·0
Kirkden	250	243	493	251	249	500	—	—	7	1·4
Kirriemuir	2,393	2,998	5,391	2,653	3,249	5,902	—	—	511	8·7
Liff, Benvie, and Invergowrie	904	1,019	1,923	853	981	1,834	89	4·9	—	—
Lintrathen	328	241	569	303	256	559	10	1·8	—	—
Lochlee	149	146	295	156	170	326	—	—	31	9·5
Logie-Pert	466	536	1,002	446	536	982	20	2·0	—	—
Lunan	170	142	312	171	131	302	10	3·3	—	—
Lundie	140	116	256	141	127	268	—	—	12	4·5
Mains and Strathmartine	2,049	2,164	4,213	1,873	1,775	3,648	565	15·5	—	—
Marytown	150	112	262	142	136	278	—	—	16	5·8
Menmuir	338	289	627	380	324	704	—	—	77	10·9
Monifieth	1,865	2,148	4,013	1,467	1,586	3,053	960	31·4	—	—
Monikie	616	568	1,184	684	615	1,299	—	—	115	8·9
Montrose (Burgh)	4,850	6,124	10,974	5,515	6,912	12,427	—	—	1,453	11·7
Montrose (Landward)	793	902	1,695	732	868	1,600	95	5·9	—	—
Murroes	488	410	898	572	469	1,041	—	—	143	13·7
Navar and Lethnot	108	97	205	125	113	238	—	—	33	13·9
Newtyle	409	431	840	384	434	818	22	2·7	—	—
Oathlaw	173	151	324	183	182	365	—	—	41	11·2
Panbride	799	1,007	1,806	855	1,030	1,885	—	—	79	4·2
Rescobie	285	241	526	312	282	594	—	—	68	11·4

TABLE XIII.—*continued* (Population of School Board Districts).

School Board Districts.	Population, 1911.			Population, 1901.			Increase.		Decrease.	
	Males.	Females.	Total.	Males.	Females.	Total.	Actual.	Per cent.	Actual.	Per cent.
Ruthven	88	84	172	92	77	169	3	1·8	—	—
Stracathro	213	185	398	232	198	430	—	—	32	7·4
Tannadice	537	476	1,013	596	510	1,106	—	—	93	8·4
Tealing	294	294	588	309	306	615	—	—	27	4·4
Total	**126,638**	**154,779**	**281,417**	**127,695**	**156,387**	**284,082**	—	—	**2,665**	**0·9**
HADDINGTON.										
Aberlady	463	500	963	480	470	950	13	1·4	—	—
Athelstaneford	348	318	666	295	340	635	31	4·9	—	—
Bolton	132	124	256	147	151	298	—	—	42	14·1
Dirleton	979	1,083	2,062	874	936	1,810	252	13·9	—	—
Dunbar (Burgh)	1,567	1,779	3,346	1,678	1,903	3,581	—	—	235	6·6
Dunbar (Landward)	684	800	1,484	691	759	1,450	34	2·3	—	—
Garvald	266	245	511	324	304	628	—	—	117	18·6
Gladsmuir	743	690	1,433	766	715	1,481	—	—	48	3·2
Haddington (Burgh)	1,935	2,082	4,017	1,835	2,061	3,896	121	3·1	—	—
Haddington (Landward)	675	732	1,407	586	644	1,230	177	14·4	—	—
Humbie	341	338	679	350	370	720	—	—	41	5·7
Innerwick	313	363	676	356	426	782	—	—	106	13·6
Morham	95	104	199	92	109	201	—	—	2	1·0
North Berwick	1,687	2,281	3,968	1,585	2,064	3,649	319	8·7	—	—
Oldhamstocks	205	199	404	209	220	429	—	—	25	5·8
Ormiston	862	736	1,598	628	562	1,190	408	34·3	—	—
Pencaitland	673	600	1,273	558	554	1,112	161	14·5	—	—
Prestonkirk	787	847	1,634	781	892	1,673	—	—	39	2·3
Prestonpans	2,480	2,242	4,722	1,689	1,693	3,382	1,340	39·6	—	—
Salton	223	163	386	226	205	431	—	—	45	10·4
Spott	190	196	386	210	213	423	—	—	37	8·7
Stenton	230	231	461	243	268	511	—	—	50	9·8
Tranent	4,590	4,087	8,677	3,243	2,874	6,117	2,560	41·9	—	—
Whitekirk and Tynninghame	361	415	776	394	441	835	—	—	59	7·1
Whittinghame	262	261	523	243	278	521	2	0·4	—	—
Yester	372	375	747	356	374	730	17	2·3	—	—
Total	**21,463**	**21,791**	**43,254**	**18,839**	**19,826**	**38,665**	**4,589**	**11·9**	—	—
INVERNESS.										
Mainland.										
Abernethy & Kincardine	613	615	1,228	628	651	1,279	—	—	51	4·0
Aharacle (*part of—remainder in Argyllshire*)	193	202	395	191	221	412	—	—	17	4·1
Alvie	286	278	564	255	260	515	49	9·5	—	—
Ardersier	1,290	623	1,913	1,021	573	1,594	319	20·0	—	—
Arisaig and Moidart*	589*	587*	1,176*	666	600	1,266	—	—	90	7·1
Boleskine and Abertarff	929	875	1,804	957	809	1,766	38	2·2	—	—
Croy and Dalcross (*part of — remainder in Nairnshire*)	267	275	542	292	287	579	—	—	37	6·4
Daviot and Dunlichty	479	428	907	515	484	999	—	—	92	9·2
Dores	401	380	781	420	415	835	—	—	54	6·5

* A population of 167, including 91 Males and 76 Females, pertaining to the School Board District of Arisaig and Moidart, was erroneously returned as in the School Board District of Ardnamurchan in this County, and so represented in Vol. I., Part 20, Table X.

TABLE XIII.—*continued.*

School Board Districts.	Population, 1911.			Population, 1901.			Increase.		Decrease.	
	Males.	Females.	Total.	Males.	Females.	Total.	Actual.	Per cent.	Actual.	Per cent.
Duthil and Rothiemurchus	968	975	1,943	1,000	995	1,995	—	—	52	2·6
Glenelg	898	740	1,638	783	692	1,475	163	11·1	—	—
Glengarry	278	312	590	386	336	722	—	—	132	18·3
Insh	147	144	291	157	160	317	—	—	26	8·2
Inverness (Burgh)	10,263	11,953	22,216	10,706	12,369	23,075	—	—	859	3·7
Inverness (Landward)	1,855	1,881	3,736	2,049	1,922	3,971	—	—	235	5·9
Kilmallie	1,841	1,863	3,704	1,882	1,915	3,797	—	—	93	2·4
Kilmonivaig	644	590	1,234	771	664	1,435	—	—	201	14·0
Kilmorack	988	1,106	2,094	939	1,068	2,007	87	4·3	—	—
Kiltarlity	936	920	1,856	919	1,000	1,919	—	—	63	3·3
Kingussie	1,027	1,172	2,199	894	1,001	1,895	304	16·0	—	—
Kirkhill	598	639	1,237	627	669	1,296	—	—	59	4·6
Laggan	397	357	754	364	374	738	16	2·2	—	—
Moy and Dalarossie	345	343	688	374	387	761	—	—	73	9·6
Petty	638	625	1,263	652	639	1,291	—	—	28	2·2
Urquhart & Glenmoriston	802	873	1,675	856	972	1,828	—	—	153	8·4
Insular.										
Barra	1,255	1,365	2,620	1,271	1,274	2,545	75	2·9	—	—
Bracadale	398	407	805	408	464	872	—	—	67	7·7
Duirinish	1,465	1,628	3,093	1,594	1,773	3,367	—	—	274	8·1
Harris	2,545	2,904	5,449	2,437	2,834	5,271	178	3·4	—	—
Kilmuir	431	456	887	427	521	948	—	—	61	6·4
North Uist	1,772	1,905	3,677	1,864	2,027	3,891	—	—	214	5·5
Portree	1,132	1,299	2,431	1,275	1,506	2,781	—	—	350	12·6
Sleat	669	704	1,373	825	840	1,665	—	—	292	17·5
Small Isles	208	188	396	281	214	495	—	—	99	20·0
Snizort	784	910	1,694	756	893	1,649	45	2·7	—	—
South Uist	2,671	2,712	5,383	2,689	2,827	5,516	—	—	133	2·4
Stenscholl	510	567	1,077	576	609	1,185	—	—	108	9·1
Strath	928	1,031	1,959	1,055	1,097	2,152	—	—	193	9·0
Total	**42,440**	**44,832**	**87,272**	**43,762**	**46,342**	**90,104**	—	—	**2,832**	**3·1**
Entire School Board Districts.										
Aharacle	484	483	967	618	581	1,199	—	—	232	19·4
Croy and Dalcross	565	536	1,101	580	569	1,149	—	—	48	4·2
KINCARDINE.										
Aberdeen (*part of—remainder in Aberdeenshire*)	5,416	6,012	11,428	4,476	4,910	9,386	2,042	21·8	—	—
Arbuthnott	362	312	674	376	322	698	—	—	24	3·4
Banchory-Devenick	758	742	1,500	856	870	1,726	—	—	226	13·1
Banchory-Ternan	1,548	1,829	3,377	1,695	1,754	3,449	—	—	72	2·1
Benholm	600	676	1,276	678	748	1,426	—	—	150	10·5
Bervie	1,074	1,317	2,391	1,126	1,397	2,523	—	—	132	5·2
Dunnottar	1,124	1,131	2,255	1,310	1,223	2,533	—	—	278	11·0
Durris	473	399	872	460	424	884	—	—	12	1·4
Fettercairn	657	644	1,301	692	698	1,390	—	—	89	6·4
Fetteresso & Rickarton	2,270	2,698	4,968	2,542	2,883	5,425	—	—	457	8·4
Fordoun	849	868	1,717	911	898	1,809	—	—	92	5·1
Garvock	205	166	371	210	158	368	3	0·8	—	—

TABLE XIII.—*continued* (Population of School Board Districts).

School Board Districts.	Population, 1911.			Population, 1901.			Increase.		Decrease.	
	Males.	Females.	Total.	Males.	Females.	Total.	Actual.	Per cent.	Actual.	Per cent.
Glenbervie . . .	396	376	772	454	400	854	—	—	82	9·6
Kinneff and Catterline	425	410	835	489	410	899	—	—	64	7·1
Laurencekirk . .	894	1,027	1,921	910	1,101	2,011	—	—	90	4·5
Maryculter . . .	469	392	861	537	414	951	—	—	90	9·5
Marykirk . . .	584	583	1,167	629	580	1,209	—	—	42	3·5
Nigg	783	790	1,573	773	755	1,528	45	2·9	—	—
St Cyrus . . .	606	616	1,222	624	604	1,228	—	—	6	0·5
Strachan . . .	267	260	527	331	295	626	—	—	99	15·8
Total . . .	**19,760**	**21,248**	**41,008**	**20,079**	**20,844**	**40,923**	**85**	**0·2**	—	—
Entire School Board District.										
Aberdeen . . .	74,985	88,906	163,891	70,878	82,625	153,503	10,388	6·8	—	—
KINROSS.										
Blairingone (*part of—remainder in Perthshire and Clackmannan*) .	132	159	291	152	165	317	—	—	26	8·2
Cleish . . .	275	271	546	317	314	631	—	—	85	13·5
Fossoway and Tulliebole	386	382	768	363	366	729	39	5·3	—	—
Kinross . . .	1,492	1,602	3,094	1,246	1,409	2,655	439	16·5	—	—
Orwell . . .	922	1,061	1,983	855	967	1,822	161	8·8	—	—
Portmoak . . .	410	435	845	409	418	827	18	2·2	—	—
Total . . .	**3,617**	**3,910**	**7,527**	**3,342**	**3,639**	**6,981**	**546**	**7·8**	—	—
Entire School Board District.										
Blairingone . .	191	227	418	214	231	445	—	—	27	6·1
KIRKCUDBRIGHT.										
Anwoth . . .	327	361	688	291	360	651	37	5·7	—	—
Balmaclellan . .	253	241	494	270	276	546	—	—	52	9·5
Balmaghie . . .	363	407	770	370	432	802	—	—	32	4·0
Bargrennan (*part of—remainder in Wigtownshire*) ..	99	81	180	101	94	195	—	—	15	7·7
Borgue . . .	472	551	1,023	509	536	1,045	—	—	22	2·1
Buittle . . .	395	430	825	421	458	879	—	—	54	6·1
Carsphairn . . .	184	176	360	171	180	351	9	2·6	—	—
Colvend and Southwick	555	588	1,143	551	620	1,171	—	—	28	2·4
Corsock . . .	196	197	393	226	234	460	—	—	67	14·6
Crossmichael . .	534	662	1,196	556	675	1,231	—	—	35	2·8
Dalry . . .	400	407	807	386	440	826	—	—	19	2·3
Girthon . . .	568	606	1,174	572	637	1,209	—	—	35	2·9
Irongray . . .	293	301	594	313	388	701	—	—	107	15·3
Kells	405	442	847	409	469	878	—	—	31	3·5
Kelton . . .	1,772	1,974	3,746	1,737	1,997	3,734	12	0·3	—	—
Kirkbean . . .	348	363	711	346	339	685	26	3·8	—	—
Kirkcudbright . .	1,456	1,660	3,116	1,574	1,735	3,309	—	—	193	5·8
Kirkgunzeon . .	257	240	497	257	270	527	—	—	30	5·7
Kirkmabreck . .	748	801	1,549	958	901	1,859	—	—	310	16·7
Kirkpatrick-Durham .	377	443	820	374	444	818	2	0·2	—	—
Lochrutton . .	250	234	484	252	245	497	—	—	13	2·6

TABLE XIII.—*continued.*

School Board Districts.	Population, 1911.			Population, 1901.			Increase.		Decrease.	
	Males.	Females.	Total.	Males.	Females.	Total.	Actual.	Per cent.	Actual.	Per cent.
Minnigaff	502	520	1,022	567	547	1,114	—	—	92	8·3
New Abbey	368	374	742	492	465	957	—	—	215	22·5
Parton	182	177	359	184	198	382	—	—	23	6·0
Rerrick	613	680	1,293	641	715	1,356	—	—	63	4·6
Terregles	211	228	439	226	228	454	—	—	15	3·3
Tongland	357	394	751	335	358	693	58	8·4	—	—
Troqueer	3,071	3,979	7,050	2,956	3,643	6,599	451	6·8	—	—
Twynholm	381	377	758	354	364	718	40	5·6	—	—
Urr	2,132	2,404	4,536	2,354	2,382	4,736	—	—	200	4·2
Total	**18,069**	**20,298**	**38,367**	**18,753**	**20,630**	**39,383**	—	—	**1,016**	**2·6**
Entire School Board District.										
Bargrennan	144	130	274	162	161	323	—	—	49	15·2
LANARK.										
Airdrie (Burgh)	11,280	10,785	22,065	10,285	9,557	19,842	2,223	11·2	—	—
Avondale	2,324	2,709	5,033	2,857	2,916	5,773	—	—	740	12·8
Biggar	847	1,084	1,931	876	1,021	1,897	34	1·8	—	—
Blantyre	8,848	7,973	16,821	7,627	6,518	14,145	2,676	18·9	—	—
Bothwell	28,997	25,894	54,891	24,698	21,207	45,905	8,986	19·6	—	—
Cadder	7,286	7,147	14,433	5,224	5,250	10,474	3,959	37·8	—	—
Calderhead	4,721	3,950	8,671	3,619	3,022	6,641	2,030	30·6	—	—
Cambuslang	12,416	12,448	24,864	10,470	9,741	20,211	4,653	23·0	—	—
Cambusnethan	15,961	14,960	30,921	13,642	12,236	25,878	5,043	19·5	—	—
Carluke	4,743	4,876	9,619	4,512	4,454	8,966	653	7·3	—	—
Carmichael	800	671	1,471	630	568	1,198	273	22·8	—	—
Carmunnock	635	788	1,423	649	800	1,449	—	—	26	1·8
Carnwath	3,448	2,998	6,446	3,015	2,822	5,837	609	10·4	—	—
Carstairs	971	907	1,878	980	913	1,893	—	—	15	0·8
Cathcart (*part of—remainder in Renfrewshire*)	13,937	17,546	31,483	9,272	11,711	20,983	10,500	50·0	—	—
Clarkston	4,446	4,476	8,922	5,112	4,777	9,889	—	—	967	9·8
Covington & Thankerton	193	192	385	153	161	314	71	22·6	—	—
Crawford	337	342	679	375	340	715	—	—	36	5·0
Crawfordjohn	302	307	609	335	359	694	—	—	85	12·2
Culter	172	200	372	190	202	392	—	—	20	5·1
Dalserf	2,361	2,066	4,427	2,179	1,909	4,088	339	8·3	—	—
Dalziel	25,457	22,046	47,503	20,360	16,897	37,257	10,246	27·5	—	—
Dolphinton	116	129	245	128	122	250	—	—	5	2·0
Douglas	1,116	1,123	2,239	1,060	1,063	2,123	116	5·5	—	—
Douglas Water	133	137	270	134	140	274	—	—	4	1·5
Dunsyre	93	82	175	105	95	200	—	—	25	12·5
East Kilbride	1,606	1,695	3,301	1,545	1,636	3,181	120	3·8	—	—
Eastwood (*part of—remainder in Renfrewshire*)	2,604	3,406	6,010	1,554	1,980	3,534	2,476	70·1	—	—
Glassford	631	681	1,312	636	685	1,321	—	—	9	0·7
Glasgow	296,493	303,121	599,614	310,173	313,424	623,597	—	—	23,983	3·8
Govan	113,927	124,468	238,395	100,592	107,327	207,919	30,476	14·7	—	—
Hamilton	24,503	21,916	46,419	21,705	18,667	40,372	6,047	15·0	—	—
Lanark	4,044	4,934	8,978	3,701	4,402	8,103	875	10·8	—	—

TABLE XIII.—*continued* (Population of School Board Districts).

School Board Districts.	Population, 1911.			Population, 1901.			Increase.		Decrease.	
	Males.	Females.	Total.	Males.	Females.	Total.	Actual.	Per cent.	Actual.	Per cent.
Larkhall	7,255	6,947	14,202	6,374	5,660	12,034	2,168	18·0	—	—
Leadhills	440	409	849	468	444	912	—	—	63	6·9
Lesmahagow	6,074	5,916	11,990	5,684	5,270	10,954	1,036	9·5	—	—
Libberton	225	236	461	213	219	432	29	6·7	—	—
Maryhill	28,651	29,542	58,193	23,811	24,319	48,130	10,063	20·9	—	—
New Monkland	4,345	3,823	8,168	4,381	3,813	8,194	—	—	26	0·3
Old Monkland	32,561	28,465	61,026	28,646	24,602	53,248	7,778	14·6	—	—
Pettinain	136	125	261	149	122	271	—	—	10	3·7
Rutherglen	13,766	14,637	28,403	10,342	10,669	21,011	7,392	35·2	—	—
Shettleston	16,440	15,934	32,374	11,549	10,516	22,065	10,309	46·7	—	—
Shotts	6,334	5,380	11,714	5,603	4,694	10,297	1,417	13·8	—	—
Springburn	6,855	5,699	12,554	5,988	5,366	11,354	1,200	10·6	—	—
Stonehouse	1,871	1,817	3,688	1,860	1,805	3,665	23	0·6	—	—
Symington	202	218	420	168	220	388	32	8·2	—	—
Walston	121	134	255	132	151	283	—	—	28	9·9
Wandell and Lamington	145	126	271	194	168	362	—	—	91	25·1
Wiston and Roberton	200	200	400	208	204	412	—	—	12	2·9
Total	**721,369**	**725,665**	**1,447,034**	**674,163**	**665,164**	**1,339,327**	**107,707**	**8·0**	—	—
Entire School Board Districts.										
Cathcart	20,864	25,824	46,688	12,688	15,670	28,358	18,330	64·6	—	—
Eastwood	11,183	13,168	24,351	8,695	9,978	18,673	5,678	30·4	—	—
LINLITHGOW.										
Abercorn	474	459	933	456	410	866	67	7·7	—	—
Bathgate (Town)	4,234	3,992	8,226	3,531	3,255	6,786	1,440	21·2	—	—
Bathgate (Landward)	5,030	4,403	9,433	3,912	3,306	7,218	2,215	30·7	—	—
Borrowstounness and Carriden	7,323	6,711	14,034	6,033	5,440	11,473	2,561	22·3	—	—
Dalmeny*	3,306*	1,833	5,139*	2,394	1,686	4,080	1,059	26·0	—	—
Ecclesmachan	711	738	1,449	366	315	681	768	112·8	—	—
Kirkliston (*part of—remainder in Edinburgh*)	2,415	2,052	4,467	1,669	1,500	3,169	1,298	41·0	—	—
Linlithgow	3,828	3,739	7,567	4,261	3,815	8,076	—	—	509	6·3
Livingstone	2,013	1,701	3,714	1,527	1,237	2,764	950	34·4	—	—
Torphichen	2,144	1,904	4,048	1,699	1,526	3,225	823	25·5	—	—
Uphall	6,709	6,057	12,766	5,690	4,845	10,535	2,231	21·2	—	—
Whitburn	4,540	3,839	8,379	3,685	3,150	6,835	1,544	22·6	—	—
Total	**42,727**	**37,428**	**80,155**	**35,223**	**30,485**	**65,708**	**14,447**	**22·0**	—	—
Entire School Board District.										
Kirkliston	2,819	2,479	5,298	2,036	1,868	3,904	1,394	35·7	—	—
NAIRN.										
Ardclach	413	346	759	398	374	772	—	—	13	1·7
Auldearn	642	606	1,248	665	627	1,292	—	—	44	3·4
Cawdor	410	437	847	467	458	925	—	—	78	8·4

* Including 1,510 Men of the Royal Navy.

TABLE XIII.—*continued.*

School Board Districts.	Population, 1911.			Population, 1901.			Increase.		Decrease.	
	Males.	Females.	Total.	Males.	Females.	Total.	Actual.	Per cent.	Actual.	Per cent.
Croy and Dalcross (*part of—remainder in Inverness-shire*)	298	261	559	288	282	570	—	—	11	1·9
Nairn (Burgh)	1,981	2,680	4,661	1,999	2,488	4,487	174	3·9	—	—
Nairn (Landward)	586	659	1,245	598	647	1,245	—	—	—	—
Total	**4,330**	**4,989**	**9,319**	**4,415**	**4,876**	**9,291**	**28**	**0·3**	—	—
Entire School Board District.										
Croy and Dalcross	565	536	1,101	580	569	1,149	—	—	48	4·2
ORKNEY.										
Birsay and Harray	834	1,054	1,888	950	1,186	2,136	—	—	248	11·6
Cross and Burness	657	655	1,312	704	747	1,451	—	—	139	9·6
Eday	277	282	559	318	325	643	—	—	84	13·1
Evie and Rendall	442	513	955	501	583	1,084	—	—	129	11·9
Firth and Stenness	559	651	1,210	581	689	1,270	—	—	60	4·7
Holm	357	406	763	393	425	818	—	—	55	6·7
Hoy and Graemsay	176	217	393	217	268	485	—	—	92	19·0
Kirkwall (Burgh)	1,669	2,141	3,810	1,676	2,035	3,711	99	2·7	—	—
Kirkwall and St Ola	417	368	785	399	412	811	—	—	26	3·2
Lady	318	335	653	353	365	718	—	—	65	9·1
Orphir	360	438	798	410	467	877	—	—	79	9·0
Rousay and Egilshay	341	369	710	402	427	829	—	—	119	14·4
St Andrews and Deerness	663	677	1,340	717	762	1,479	—	—	139	9·4
Sandwick	423	447	870	443	496	939	—	—	69	7·3
Shapinshay	358	360	718	381	388	769	—	—	51	6·6
South Ronaldshay and Burray	1,177	1,218	2,395	1,330	1,377	2,707	—	—	312	11·5
Stromness	1,034	1,314	2,348	1,815	1,365	3,180	—	—	832	26·2
Stronsay	617	600	1,217	594	590	1,184	33	2·8	—	—
Walls and Flotta	620	627	1,247	673	684	1,357	—	—	110	8·1
Westray and Papa-Westray	952	974	1,926	1,170	1,081	2,251	—	—	325	14·4
Total	**12,251**	**13,646**	**25,897**	**14,027**	**14,672**	**28,699**	—	—	**2,802**	**9·8**
PEEBLES.										
Caddonfoot (*part of—remainder in Selkirkshire*)	15	14	29	17	15	32	—	—	3	9·4
Drumelzier	82	82	164	100	94	194	—	—	30	15·5
Eddlestone	289	300	589	275	260	535	54	10·1	—	—
Innerleithen	1,847	2,272	4,119	1,610	2,017	3,627	492	13·6	—	—
Kilbucho, Broughton, and Glenholm	325	343	668	479	383	862	—	—	194	22·5
Kirkurd	117	136	253	144	149	293	—	—	40	13·7
Lyne	67	58	125	52	46	98	27	27·6	—	—
Manor	129	132	261	127	130	257	4	1·6	—	—
Newlands	300	290	590	287	277	564	26	4·6	—	—
Peebles	2,753	3,359	6,112	2,622	3,188	5,810	302	5·2	—	—
Skirling	126	115	241	113	117	230	11	4·8	—	—
Stobo	179	171	350	187	214	401	—	—	51	12·7

TABLE XIII.—*continued* (Population of School Board Districts).

School Board Districts.	Population, 1911.			Population, 1901.			Increase.		Decrease.	
	Males.	Females.	Total.	Males.	Females.	Total.	Actual.	Per cent.	Actual.	Per cent.
Traquair	278	281	559	294	324	618	—	—	59	9·5
Tweedsmuir	101	97	198	299	136	435	—	—	237	54·5
West Linton	458	542	1,000	523	587	1,110	—	—	110	9·9
Total	**7,066**	**8,192**	**15,258**	**7,129**	**7,937**	**15,066**	**192**	**1·3**	—	—
Entire School Board District.										
Caddonfoot	360	378	738	341	354	695	43	6·2	—	—
PERTH.										
Aberdalgie	141	137	278	159	119	278	—	—	—	—
Aberfoyle	552	550	1,102	509	507	1,016	86	8·5	—	—
Abernethy	553	714	1,267	560	716	1,276	—	—	9	0·7
Abernyte	104	105	209	120	121	241	—	—	32	13·3
Alyth	1,311	1,547	2,858	1,352	1,591	2,943	—	—	85	2·9
Amulree	158	164	322	186	180	366	—	—	44	12·0
Ardoch	458	405	863	488	428	916	—	—	53	5·8
Arngask	314	338	652	294	299	593	59	9·9	—	—
Auchterarder	1,380	1,795	3,175	1,401	1,758	3,159	16	0·5	—	—
Auchtergaven	1,029	1,138	2,167	927	1,091	2,018	149	7·4	—	—
Balquhidder	335	329	664	295	310	605	59	9·8	—	—
Bendochy	281	261	542	269	204	473	69	14·6	—	—
Blackford	695	679	1,374	787	752	1,539	—	—	165	10·7
Blair-Athol	703	658	1,361	784	749	1,533	—	—	172	11·2
Blairgowrie	1,812	2,310	4,122	1,839	2,443	4,282	—	—	160	3·7
Blairingone (*part of—remainder in Clackmannan and Kinross*)	4	3	7	3	3	6	1	16·7	—	—
Callander	869	1,108	1,977	819	1,068	1,887	90	4·8	—	—
Caputh	508	478	986	496	509	1,005	—	—	19	1·9
Cargill	705	706	1,411	691	720	1,411	—	—	—	—
Clunie	259	249	508	292	269	561	—	—	53	9·4
Collace	193	173	366	242	198	440	—	—	74	16·8
Comrie	818	927	1,745	1,069	999	2,068	—	—	323	15·6
Coupar-Angus	1,152	1,371	2,523	1,109	1,359	2,468	55	2·2	—	—
Crieff	2,597	3,492	6,089	2,506	3,200	5,706	383	6·7	—	—
Dron	124	132	256	110	122	232	24	10·3	—	—
Dull	1,049	1,196	2,245	1,051	1,218	2,269	—	—	24	1·1
Dunbarney	367	495	862	411	498	909	—	—	47	5·2
Dunblane and Lecropt	2,126	2,465	4,591	1,739	2,073	3,812	779	20·4	—	—
Dunkeld and Dowally	528	553	1,081	567	634	1,201	—	—	120	10·0
Dunning	542	603	1,145	527	614	1,141	4	0·3	—	—
Errol	1,014	1,069	2,083	1,019	1,051	2,070	13	0·6	—	—
Findo-Gask	187	170	357	162	161	323	34	10·5	—	—
Forgandenny	258	282	540	256	271	527	13	2·5	—	—
Forteviot	287	262	549	278	284	562	—	—	13	2·3
Fortingall	251	214	465	227	238	465	—	—	—	—
Fowlis-Wester	494	493	987	495	480	975	12	1·2	—	—
Gartmore (*part of—remainder in Stirlingshire*)	205	246	451	176	238	414	37	8·9	—	—
Glendevon	64	84	148	62	85	147	1	0·7	—	—
Inchture	276	269	545	274	278	552	—	—	7	1·3

TABLE XIII.—*continued.*

School Board Districts.	Population, 1911.			Population, 1901.			Increase.		Decrease.	
	Males.	Females.	Total.	Males.	Females.	Total.	Actual.	Per cent.	Actual.	Per cent.
Innerwick, Glenlyon	146	126	272	160	152	312	—	—	40	12·8
Kenmore	544	552	1,096	630	630	1,260	—	—	164	13·0
Killin	732	680	1,412	722	701	1,423	—	—	11	0·8
Kilmadock	1,114	1,314	2,428	1,243	1,462	2,705	—	—	277	10·2
Kilspindie	269	229	498	315	253	568	—	—	70	12·3
Kincardine	568	582	1,150	639	670	1,309	—	—	159	12·1
Kinclaven	264	296	560	295	342	637	—	—	77	12·1
Kinfauns	300	271	571	346	265	611	—	—	40	6·5
Kinloch-Rannoch	423	364	787	409	398	807	—	—	20	2·5
Kinnaird	92	80	172	101	116	217	—	—	45	20·7
Kinnoull	170	187	357	186	221	407	—	—	50	12·3
Kirkmichael	290	290	580	337	334	671	—	—	91	13·6
Lethendy and Kinloch	168	172	340	182	169	351	—	—	11	3·1
Little Dunkeld	945	1,016	1,961	906	1,046	1,952	9	0·5	—	—
Logiealmond	268	221	489	325	242	567	—	—	78	13·8
Logierait	800	818	1,618	829	847	1,676	—	—	58	3·5
Longforgan	958	1,039	1,997	915	971	1,886	111	5·9	—	—
Madderty	217	221	438	228	215	443	—	—	5	1·1
Meigle	496	540	1,036	447	512	959	77	8·0	—	—
Methven	943	904	1,847	800	899	1,699	148	8·7	—	—
Moneydie	133	104	237	130	121	251	—	—	14	5·6
Monzievaird & Strowan	246	238	484	272	286	558	—	—	74	13·3
Moulin	1,151	1,353	2,504	1,096	1,254	2,350	154	6·6	—	—
Muckart	248	280	528	209	260	469	59	12·6	—	—
Muthill	637	632	1,269	673	728	1,401	—	—	132	9·4
Persie	265	247	512	250	263	513	—	—	1	0·2
Perth (Burgh)	15,402	18,405	33,807	15,203	17,670	32,873	934	2·8	—	—
Perth (Landward)	165	161	326	155	153	308	18	5·8	—	—
Port of Menteith	313	264	577	350	316	666	—	—	89	13·4
Rattray	920	1,240	2,160	1,073	1,389	2,462	—	—	302	12·3
Redgorton	681	782	1,463	674	765	1,439	24	1·7	—	—
Rhynd	93	112	205	101	82	183	22	12·0	—	—
St Madoes	181	178	359	166	170	336	23	6·8	—	—
St Martins	422	398	820	437	413	850	—	—	30	3·5
Scone	1,054	1,287	2,341	1,063	1,299	2,362	—	—	21	0·9
Tenandry	181	204	385	165	190	355	30	8·5	—	—
Tibbermore	1,288	1,506	2,794	898	1,045	1,943	851	43·5	—	—
Trinity-Gask	198	162	360	198	183	381	—	—	21	5·5
Trossachs	154	136	290	181	147	328	—	—	38	11·6
Weem	222	217	439	200	206	406	33	8·1	—	—
Total	**58,363**	**65,978**	**124,342**	**58,060**	**65,223**	**123,283**	**1,059**	**0·9**	—	—
Entire School Board Districts.										
Blairingone	191	227	418	214	231	445	—	—	27	6·1
Gartmore	317	346	663	312	371	683	—	—	20	2·9
RENFREW.										
Cathcart (*part of—remainder in Lanarkshire*)	6,927	8,278	15,205	3,416	3,959	7,375	7,830	106·2	—	—
Eaglesham	549	589	1,138	499	576	1,075	63	5·9	—	—
Eastwood (*part of—remainder in Lanarkshire*)	8,579	9,762	18,341	7,141	7,998	15,139	3,202	21·2	—	—

TABLE XIII.—*continued* (Population of School Board Districts).

School Board Districts.	Population, 1911.			Population, 1901.			Increase.		Decrease.	
	Males.	Females.	Total.	Males.	Females.	Total.	Actual.	Per cent.	Actual.	Per cent.
Erskine	829	883	1,712	710	809	1,519	193	12·7	—	—
Gourock	4,032	4,668	8,700	2,857	3,499	6,356	2,344	36·9	—	—
Greenock (Burgh)	35,312	34,970	70,282	32,948	32,549	65,497	4,785	7·3	—	—
Greenock, East Parish	1,877	1,644	3,521	1,219	1,054	2,273	1,248	54·9	—	—
Greenock, West Parish	161	176	337	151	144	295	42	14·2	—	—
Inchinnan	289	303	592	303	270	573	19	3·3	—	—
Inverkip	362	391	753	412	373	785	—	—	32	4·1
Kilbarchan & Houston	4,369	5,209	9,578	4,323	4,944	9,267	311	3·4	—	—
Kilmacolm	2,774	3,468	6,242	2,294	2,575	4,869	1,373	28·2	—	—
Levern	1,931	1,845	3,776	1,532	1,489	3,021	755	25·0	—	—
Lochwinnoch	2,034	2,220	4,254	2,186	2,216	4,402	—	—	148	3·4
Mearns	1,489	1,712	3,201	1,584	1,825	3,409	—	—	208	6·1
Neilston	7,210	8,004	15,214	6,714	7,002	13,716	1,498	10·9	—	—
Paisley (Burgh)	39,706	44,749	84,455	37,271	42,092	79,363	5,092	6·4	—	—
Paisley (Landward)	10,228	11,487	21,715	8,429	9,313	17,742	3,973	22·4	—	—
Port-Glasgow (Burgh)	9,132	8,617	17,749	8,620	8,237	16,857	892	5·3	—	—
Renfrew (Burgh)	3,745	3,719	7,464	3,504	3,298	6,802	662	9·7	—	—
Renfrew (Landward)	9,949	10,021	19,970	4,161	4,179	8,340	11,630	139·4	—	—
Skelmorlie (*part of—remainder in Ayrshire*)	177	176	353	133	172	305	48	15·7	—	—
Total	**151,661**	**162,891**	**314,552**	**130,407**	**138,573**	**268,980**	**45,572**	**16·9**	—	—
Entire School Board Districts.										
Cathcart	20,864	25,824	46,688	12,688	15,670	28,358	18,330	64·6	—	—
Eastwood	11,183	13,168	24,351	8,695	9,978	18,673	5,678	30·4	—	—
Skelmorlie	696	916	1,612	588	813	1,401	211	15·0	—	—
ROSS and CROMARTY.										
Mainland.										
Alness	433	465	898	461	495	956	—	—	58	6·1
Applecross	667	773	1,440	748	867	1,615	—	—	175	10·8
Avoch	893	889	1,782	963	889	1,852	—	—	70	3·8
Carnoch	112	112	224	116	119	235	—	—	11	4·7
Contin	197	248	445	235	281	516	—	—	71	13·8
Cromarty*	4,782*	855	5,637*	898	950	1,848	3,789	205·0	—	—
Dingwall	1,359	1,539	2,898	1,299	1,459	2,758	140	5·1	—	—
Edderton	270	275	545	287	290	577	—	—	32	5·5
Fearn	870	915	1,785	843	918	1,761	24	1·4	—	—
Fodderty	823	869	1,692	835	952	1,787	—	—	95	5·3
Gairloch	1,670	1,648	3,318	1,888	1,909	3,797	—	—	479	12·6
Glenshiel	171	168	339	169	174	343	—	—	4	1·2
Killearnan	388	394	782	468	465	933	—	—	151	16·2
Kilmuir-Easter	417	470	887	470	515	985	—	—	98	9·9
Kiltearn	524	614	1,138	622	636	1,258	—	—	120	9·5
Kincardine	599	599	1,198	599	666	1,265	—	—	67	5·3
Kinlochluichart	259	253	512	267	322	589	—	—	77	13·1
Kintail	203	211	414	219	272	491	—	—	77	15·7
Knockbain	674	682	1,356	706	798	1,504	—	—	148	9·8
Lochalsh	785	976	1,761	853	977	1,830	—	—	69	3·8
Lochbroom	1,374	1,420	2,794	1,542	1,665	3,207	—	—	413	12·9

* Including 3,999 Men of the Royal Navy.

TABLE XIII.—*continued.*

School Board Districts.	Population, 1911.			Population, 1901.			Increase.		Decrease.	
	Males.	Females.	Total.	Males.	Females.	Total.	Actual.	Per cent.	Actual.	Per cent.
Lochcarron	517	591	1,108	690	752	1,442	—	—	334	23·2
Logie-Easter	346	354	700	391	428	819	—	—	119	14·5
Nigg	406	421	827	436	456	892	—	—	65	7·3
Resolis	453	501	954	482	554	1,036	—	—	82	7·9
Rosemarkie	605	704	1,309	709	756	1,465	—	—	156	10·6
Rosskeen	1,573	1,789	3,362	1,643	1,817	3,460	—	—	98	2·8
Tain	1,151	1,356	2,507	1,247	1,509	2,756	—	—	249	9·0
Tarbat	593	631	1,224	627	731	1,358	—	—	134	9·9
Urquhart and Logie-Wester	974	1,032	2,006	976	1,126	2,102	—	—	96	4·6
Urray	943	976	1,919	1,023	1,041	2,064	—	—	145	7·0
Insular.										
Barvas	3,191	3,762	6,953	3,066	3,670	6,736	217	3·2	—	—
Lochs	2,313	2,437	4,750	2,241	2,492	4,733	17	0·4	—	—
Stornoway	6,104	7,334	13,438	6,045	6,938	12,983	455	3·5	—	—
Uig	2,124	2,338	4,462	2,189	2,308	4,497	—	—	35	0·8
Total	**38,763**	**38,601**	**77,364**	**36,253**	**40,197**	**76,450**	**914**	**1·2**	—	—
ROXBURGH.										
Ancrum	460	508	968	455	518	973	—	—	5	0·5
Bedrule	88	100	188	94	112	206	—	—	18	8·7
Bowden	303	356	659	306	354	660	—	—	1	0·2
Castleton	969	965	1,934	925	947	1,872	62	3·3	—	—
Cavers	652	645	1,297	608	642	1,250	47	3·8	—	—
Crailing	214	251	465	219	282	501	—	—	36	7·2
Eckford	347	364	711	324	383	707	4	0·6	—	—
Edgerston	102	112	214	135	127	262	—	—	48	18·3
Ednam	234	261	495	241	282	523	—	—	28	5·4
Hawick (Burgh)	7,249	9,628	16,877	7,535	9,768	17,303	—	—	426	2·5
Hawick (Landward)	548	596	1,144	561	638	1,199	—	—	55	4·6
Hobkirk	280	265	545	271	281	552	—	—	7	1·3
Hownam	107	86	193	101	91	192	1	0·5	—	—
Hume and Stitchel (*part of—remainder in Berwickshire*)	124	151	275	141	163	304	—	—	29	9·5
Jedburgh (Burgh)	1,272	1,480	2,752	1,468	1,668	3,136	—	—	384	12·2
Jedburgh (Landward)	501	553	1,054	567	615	1,182	—	—	128	10·8
Kelso	2,065	2,406	4,471	2,096	2,429	4,525	—	—	54	1·2
Lilliesleaf	269	278	547	284	308	592	—	—	45	7·6
Linton	187	220	407	191	214	405	2	0·5	—	—
Makerston	145	150	295	150	187	337	—	—	42	12·5
Maxton	178	202	380	198	213	411	—	—	31	7·5
Melrose (*part of—remainder in Selkirkshire*)	2,109	2,541	4,650	2,147	2,560	4,707	—	—	57	1·2
Minto	162	186	348	201	226	427	—	—	79	18·5
Morebattle	358	382	740	380	399	779	—	—	39	5·0
Oxnam	275	291	566	311	313	624	—	—	58	9·3
Roberton	225	211	436	196	201	397	39	9·8	—	—
Roxburgh	372	421	793	396	439	835	—	—	42	5·0

TABLE XIII.—*continued* (Population of School Board Districts).

School Board Districts.	Population, 1911.			Population, 1901.			Increase.		Decrease.	
	Males.	Females.	Total.	Males.	Females.	Total.	Actual.	Per cent.	Actual.	Per cent.
St Boswells	451	526	977	444	496	940	37	3·9	—	—
Smailholm	136	156	292	154	187	341	—	—	49	14·4
Southdean	263	244	507	269	261	530	—	—	23	4·3
Sprouston	402	474	876	420	491	911	—	—	35	3·8
Teviothead	187	194	381	196	223	419	—	—	38	9·1
Yetholm	349	406	755	365	437	802	—	—	47	5·9
Total	**21,583**	**25,609**	**47,192**	**22,349**	**26,455**	**48,804**	—	—	**1,612**	**3·3**
Entire School Board Districts.										
Hume and Stitchel	279	294	573	288	327	615	—	—	42	6·8
Melrose	2,111	2,541	4,652	2,147	2,560	4,707	—	—	55	1·2
SELKIRK.										
Ashkirk	165	164	329	211	193	404	—	—	75	18·6
Caddonfoot (*part of—remainder in Peeblesshire*)	345	364	709	324	339	663	46	6·9	—	—
Ettrick	179	165	344	167	164	331	13	3·9	—	—
Galashiels (Burgh)	6,721	7,808	14,529	6,168	7,447	13,615	914	6·7	—	—
Galashiels (Landward)	179	209	388	151	203	354	34	9·6	—	—
Kirkhope	196	188	384	195	204	399	—	—	15	3·8
Melrose (*part of—remainder in Roxburghshire*)	2	—	2	—	—	—	2	—	—	—
Selkirk (Burgh)	2,574	3,312	5,886	2,507	3,148	5,655	231	4·1	—	—
Selkirk (Landward)	715	805	1,520	697	738	1,435	85	5·9	—	—
Yarrow	256	254	510	253	247	500	10	2·0	—	—
Total	**11,332**	**13,269**	**24,601**	**10,673**	**12,683**	**23,356**	**1,245**	**5·3**	—	—
Entire School Board Districts.										
Caddonfoot	360	378	738	341	354	695	43	6·2	—	—
Melrose	2,111	2,541	4,652	2,147	2,560	4,707	—	—	55	1·2
SHETLAND.										
Bressay	258	383	641	268	418	686	—	—	45	6·6
Delting	596	742	1,338	564	825	1,389	—	—	51	3·7
Dunrossness	1,686	2,075	3,761	1,642	1,996	3,638	123	3·4	—	—
Fetlar	125	154	279	159	188	347	—	—	68	19·6
Lerwick	3,473	3,823	7,296	2,999	3,520	6,519	777	11·9	—	—
Nesting, Lunnasting, Whalsay and Skerries	1,038	1,312	2,350	1,085	1,395	2,480	—	—	130	5·2
Northmavine	852	1,014	1,866	894	1,120	2,014	—	—	148	7·3
Sandsting and Aithsting	849	1,251	2,100	977	1,419	2,396	—	—	296	12·4
Tingwall, Whiteness, & Weisdale	870	1,240	2,110	973	1,300	2,273	—	—	163	7·2
Unst	1,122	955	2,077	940	1,006	1,946	131	6·7	—	—
Walls, Sandness, Papa, and Foula	731	1,014	1,745	842	1,153	1,995	—	—	250	12·5
Yell	989	1,359	2,348	1,070	1,413	2,483	—	—	135	5·4
Total	**12,589**	**15,322**	**27,911**	**12,413**	**15,753**	**28,166**	—	—	**255**	**0·9**

TABLE XIII.—*continued.*

School Board Districts.	Population, 1911.			Population, 1901.			Increase.		Decrease.	
	Males.	Females.	Total.	Males.	Females.	Total.	Actual.	Per cent.	Actual.	Per cent.
STIRLING.										
Airth	778	737	1,515	692	668	1,360	155	11·4	—	—
Baldernock	346	401	747	273	309	582	165	28·4	—	—
Balfron	515	640	1,155	491	601	1,092	63	5·8	—	—
Buchanan	508	287	795	240	247	487	308	63·2	—	—
Campsie	2,570	2,734	5,304	2,646	2,778	5,424	—	—	120	2·2
Cumbernauld (*part of—remainder in Dumbartonshire*)	57	61	118	37	37	74	44	59·5	—	—
Denny	4,761	4,405	9,166	4,242	4,026	8,268	898	10·9	—	—
Drymen	547	510	1,057	582	539	1,121	—	—	64	5·7
Dunipace	966	970	1,936	1,051	999	2,050	—	—	114	5·6
Falkirk (Burgh)	17,770	15,804	33,574	15,610	13,670	29,280	4,294	14·7	—	—
Falkirk (Landward)	4,630	4,101	8,731	3,819	3,455	7,274	1,457	20·0	—	—
Fintry	112	168	280	140	174	314	—	—	34	10·8
Gargunnock	304	269	573	325	308	633	—	—	60	9·5
Gartmore (*part of—remainder in Perthshire*)	112	100	212	136	133	269	—	—	57	21·2
Grangemouth	10,248	9,222	19,470	9,422	8,041	17,463	2,007	11·5	—	—
Killearn	583	502	1,085	447	482	929	156	16·8	—	—
Kilsyth (Town)	4,365	4,060	8,425	3,902	3,569	7,471	954	12·8	—	—
Kilsyth (Landward)	1,403	1,224	2,627	1,250	1,119	2,369	258	10·9	—	—
Kippen	651	714	1,365	693	763	1,456	—	—	91	6·3
Larbert	6,724	6,260	12,984	6,082	5,602	11,684	1,300	11·1	—	—
Logie	1,746	2,627	4,373	1,833	2,599	4,432	—	—	59	1·3
Muiravonside	3,030	2,676	5,706	2,816	2,516	5,332	374	7·0	—	—
St Ninians	7,287	6,581	13,868	4,131	4,021	8,152	5,716	70·1	—	—
Slamannan	1,808	1,632	3,440	2,813	2,473	5,286	—	—	1,846	34·9
Stirling (Burgh)	10,053	11,408	21,461	8,685	9,924	18,609	2,852	15·3	—	—
Strathblane	461	563	1,024	415	465	880	144	16·4	—	—
Total	**82,335**	**78,656**	**160,991**	**72,773**	**69,518**	**142,291**	**18,700**	**13·1**	—	—
Entire School Board Districts.										
Cumbernauld	2,702	2,536	5,238	2,635	2,344	4,979	259	5·2	—	—
Gartmore	317	346	663	312	371	683	—	—	20	2·9
SUTHERLAND.										
Assynt	1,013	1,098	2,111	1,182	1,204	2,386	—	—	275	11·5
Clyne	830	919	1,749	844	880	1,724	25	1·5	—	—
Creich	862	851	1,713	898	938	1,836	—	—	123	6·7
Dornoch	1,323	1,347	2,670	1,421	1,373	2,794	—	—	124	4·4
Durness	434	396	830	442	428	870	—	—	40	4·6
Eddrachillis	616	634	1,250	736	682	1,418	—	—	168	11·8
Farr	1,191	1,277	2,468	1,207	1,350	2,557	—	—	89	3·5
Golspie	823	862	1,685	775	890	1,665	20	1·2	—	—
Kildonan	867	919	1,786	822	950	1,772	14	0·8	—	—
Lairg	490	505	995	512	569	1,081	—	—	86	8·0
Loth	179	188	367	202	247	449	—	—	82	18·3
Rogart	440	506	946	517	588	1,105	—	—	159	14·4
Tongue	793	816	1,609	887	896	1,783	—	—	174	9·8
Total	**9,861**	**10,318**	**20,179**	**10,445**	**10,995**	**21,440**	—	—	**1,261**	**5·9**

TABLE XIII.—*continued* (Population of School Board Districts).

School Board Districts.	Population, 1911.			Population, 1901.			Increase.		Decrease.	
	Males.	Females.	Total.	Males.	Females.	Total.	Actual.	Per cent.	Actual.	Per cent.
WIGTOWN.										
Bargrennan (*part of—remainder in Kirkcudbrightshire*)	45	49	94	61	67	128	—	—	34	26·6
Glasserton	458	462	920	442	445	887	33	3·7	—	—
Inch	892	968	1,860	913	1,074	1,987	—	—	127	6·4
Kirkcolm	653	705	1,358	660	700	1,360	—	—	2	0·1
Kirkcowan	610	634	1,244	554	599	1,153	91	7·9	—	—
Kirkinner	572	634	1,206	606	649	1,255	—	—	49	3·9
Kirkmaiden	865	927	1,792	929	1,014	1,943	—	—	151	7·8
Leswalt	493	527	1,020	476	526	1,002	18	1·8	—	—
Mochrum	837	985	1,822	914	1,044	1,958	—	—	136	6·9
New Luce	229	252	481	270	287	557	—	—	76	13·6
Old Luce (or Glenluce)	1,004	1,092	2,096	1,021	1,136	2,157	—	—	61	2·8
Penninghame	1,322	1,643	2,965	1,443	1,785	3,228	—	—	263	8·1
Portpatrick	452	556	1,008	482	566	1,048	—	—	40	3·8
Sheuchan	96	109	205	93	118	211	—	—	6	2·8
Sorbie	643	711	1,354	647	726	1,373	—	—	19	1·4
Stoneykirk	1,078	1,201	2,279	1,139	1,281	2,420	—	—	141	5·8
Stranraer	3,065	3,379	6,444	2,816	3,220	6,036	408	6·8	—	—
Whithorn	1,005	1,135	2,140	1,039	1,196	2,235	—	—	95	4·3
Wigtown	759	951	1,710	768	979	1,747	—	—	37	2·1
Total	**15,078**	**16,920**	**31,998**	**15,273**	**17,412**	**32,685**	—	—	**687**	**2·1**
Entire School Board District.										
Bargrennan	144	130	274	162	161	323	—	—	49	15·2

TABLE XIV.—ECCLESIASTICAL PARISHES, SHEWING DISTRIBUTION INTO SYNODS AND PRESBYTERIES, IN 1911 AND 1901.

INDEX TO SYNODS.

No.	Synod.	Presbyteries Nos.	Population, 1911.	Page.	No.	Synod.	Presbyteries Nos.	Population, 1911.	Page.
I.	Lothian and Tweeddale	1–7	715,782	157	IX.	Angus and Mearns	48–53	316,918	179
II.	Merse and Teviotdale	8–13	99,777	160	X.	Aberdeen	54–61	362,847	182
III.	Dumfries	14–18	91,775	162	XI.	Moray	62–68	127,796	185
IV.	Galloway	19–21	56,361	164	XII.	Ross	69–71	38,327	187
V.	Glasgow and Ayr	22–29	2,186,904	165	XIII.	Sutherland and Caithness	72–74	52,189	188
VI.	Argyll	30–36	96,104	172	XIV.	Glenelg	75–78	73,239	189
VII.	Perth and Stirling	37–42	214,588	174	XV.	Orkney	79–81	25,897	190
VIII.	Fife	43–47	274,489	177	XVI.	Shetland	82–84	27,911	191

INDEX TO PRESBYTERIES.

Presbytery.	No.	No. of Synod.	Page.	Presbytery.	No.	No. of Synod.	Page.	Presbytery.	No.	No. of Synod.	Page.
Aberdeen	54	X.	182	Earlston	12	II.	162	Lerwick	82	XVI.	191
Aberlour	63	XI.	186	Edinburgh	1	I.	157	Lewis	78	XIV.	190
Abernethy	64	XI.	186	Elgin	65	XI.	186	Linlithgow	2	I.	158
Abertarff	36	VI.	174	Ellon	58	X.	184	Lochearron	75	XIV.	189
Alford	56	X.	183					Lochmaben	14	III.	162
Annan	16	III.	163	Fordoun	53	IX.	182	Lorn	34	VI.	173
Arbroath	52	IX.	181	Fordyce	61	X.	185				
Auchterarder	40	VII.	176	Forfar	49	IX.	180	Meigle	48	IX.	179
Ayr	22	V.	165	Forres	66	XI.	187	Mull	35	VI.	174
Biggar	3	I.	159	Garioch	57	X.	184	Nairn	67	XI.	187
Brechin	51	IX.	181	Glasgow	29	V.	170	North Isles	81	XV.	190
Burravoe	83	XVI.	191	Greenock	25	V.	167				
								Olnafirth	84	XVI.	191
Cairston	80	XV.	190	Haddington	6	I.	160				
Caithness	74	XIII.	188	Hamilton	26	V.	168	Paisley	24	V.	167
Chanonry	69	XII.	187					Peebles	4	I.	159
Chirnside	9	II.	161	Inveraray	30	VI.	172	Penpont	18	III.	164
Cupar	46	VIII.	178	Inverness	68	XI.	187	Perth	39	VII.	175
				Irvine	23	V.	166				
				Islay and Jura	33	VI.	173	St Andrews	47	VIII.	179
Dalkeith	5	I.	159					Selkirk	13	II.	162
Deer	59	X.	184	Jedburgh	11	II.	161	Skye	76	XIV.	189
Dingwall	70	XII.	187					Stirling	41	VII.	176
Dornoch	72	XIII.	188	Kelso	10	II.	161	Stranraer	19	IV.	164
Dumbarton	28	V.	169	Kincardine O'Neil	55	X.	183	Strathbogie	62	XI.	185
Dumfries	17	III.	163	Kinross	44	VIII.	177				
Dunbar	7	I.	160	Kintyre	32	VI.	173	Tain	71	XII.	188
Dunblane	42	VII.	176	Kirkcaldy	45	VIII.	178	Tongue	73	XIII.	188
Dundee	50	IX.	180	Kirkcudbright	21	IV.	165	Turriff	60	X.	185
Dunfermline	43	VIII.	177	Kirkwall	79	XV.	190				
Dunkeld	37	VII.	174					Uist	77	XIV.	189
Dunoon	31	VI.	172	Lanark	27	V.	169	Weem	38	VII.	175
Duns	8	II.	160	Langholm	15	III.	163	Wigtown	20	IV.	164

INDEX TO PARISHES.

Parish.	No. of Presbytery.	Page.	Parish.	No. of Presbytery.	Page.	Parish.	No. of Presbytery.	Page.	Parish.	No. of Presbytery.	Page.
Abbey (Arbroath)	52	181	Powis	54	182	Aboyne	55	183	Anstruther-Wester	47	179
Abbey (Edinburgh)	1	157	Rosemount	54	182	Addiewell	1	157	Anwoth	21	165
Abbey (Paisley)	24	167	Rubislaw	54	182	Advie	64	186	Appin	34	173
Abbey St Bathans	8	160	Ruthrieston	54	182	Aharacle	35	174	Applecross	75	189
Abbotsford (Glasgow)	29	170	St Clement's	54	182	Airdrie	26	168	Applegarth and Sibbaldbie	14	162
Abbotshall (Kirkcaldy)	45	178	St George's-in-the-West	54	182	Airlie	48	179	Arbirlot	52	181
Abdie	46	178	St Ninians	54	182	Airth	41	176	*Arbroath*—		
Abercorn	2	158	South Kirk	54	182	Alexandria	28	169	Abbey	52	181
Abercrombie and St Monance	47	179	Trinity	54	182	Alford	56	183	Arbroath	52	181
Aberdalgie	39	175	West Kirk	54	182	Alloa	41	176	Inverbrothock	52	181
Aberdeen—			Woodside	54	182	Alloway	22	165	Ladyloan	52	181
East Kirk	54	182	Aberdour (Aberdeen)	59	184	Alness	70	187	St Margaret's	52	181
Ferryhill	54	182	Aberdour (Fife)	43	177	Alva	41	176	Arbuthnott	53	182
Gilcomston	54	182	Aberfeldy	38	175	Alvah	60	185	Ardallie	59	184
Greyfriars	54	182	Aberfoyle	42	176	Alves	65	186	Ardchattan	34	173
Holburn	54	182	Aberlady	6	160	Alvie	64	186	Ardclach	67	187
John Knox's	54	182	Aberlemno	49	180	Alyth	48	179	Ardentinny	31	172
Mannofield	54	182	Aberlour	63	186	Amulree	38	175	Ardersier	67	187
North Kirk	54	182	Abernethy (Inverness)	64	186	Ancrum	11	161	Ardgour	36	174
Old Machar	54	182	Abernethy (Perth)	39	175	Anderston (Glasgow)	29	170	Ardler	48	179
			Abernyte	50	180	Annan	16	163	Ardnamurchan	35	174
						Anstruther-Easter	47	179			

TABLE XIV.—*continued* (Index to Parishes).

Parish.	No. of Presbytery.	Page.
Ardoch	40	176
Ardrishaig	30	172
Ardrossan	23	166
Ardwell	19	164
Armadale	2	158
Arngask	44	177
Arnsheen	19	164
Arrochar	28	169
Ashkirk	13	162
Assynt	72	188
Athelstaneford	6	160
Auchencairn	21	165
Auchindoir	56	183
Auchinleck	22	165
Auchmithie	52	181
Auchterarder	40	176
Auchterderran	45	178
Auchtergaven	37	174
Auchterhouse	50	180
Auchterless	60	185
Auchtermuchty	46	178
Auchtertool	45	178
Augustine (Greenock)	25	167
Auldearn	67	187
Avoch	69	187
Avondale	26	168
Ayr	22	165
Ayton	9	161
Baillieston	26	168
Baldernock	28	169
Balfron	28	169
Ballachulish	36	174
Ballantrae	19	164
Ballingry	44	177
Balmaclellan	21	165
Balmaghie	21	165
Balmerino	46	178
Balquhidder	42	176
Banchory Devenick	54	182
Banchory Ternan	55	183
Banff	61	185
Bannockburn	41	176
Banton	29	170
Bargeddie	26	168
Bargrennan	20	164
Barony (Glasgow)	29	170
Barr	22	165
Barra	77	189
Barrhead	24	167
Barrowfield (Glasgow)	29	170
Barry	52	181
Barthol Chapel	58	184
Barvas	78	190
Bathgate	2	158
Beach (Broughty Ferry)	50	180
Beath	43	177
Bedrule	11	161
Beith	23	166
Belhaven	7	160
Belhelvie	54	182
Bellahouston (Glasgow)	29	170
Bellie	62	185
Bellshill	26	168
Belmont (Glasgow)	29	170
Benbecula	77	189
Bendochy	48	179
Benholm	53	182
Bernera	77	189
Berriedale	74	188
Bervie	53	182
Biggar	3	159
Birnie	65	186
Birsay	80	190
Birse	55	183
Blackbraes	2	158
Blackford	40	176
Blackfriars (Glasgow)	29	170
Blackhill	59	184
Blair-Athol	37	174
Blairdaff	57	184
Blairgowrie	48	179
Blairingone	44	177
Blantyre	26	168
Bluevale (Glasgow)	29	170
Blythswood (Glasgow)	29	170
Boarhills	47	179
Boddam	59	184
Boharm	63	186
Boleskine	36	174
Bolton	6	160
Bonhill	28	169
Bonnybridge	41	176
Borgue	21	165
Borrowstounness	2	158
Borthwick	5	159
Bothkennar	41	176
Bothwell	26	168
Botriphnie	62	185
Bourtie	57	184
Bowden	13	162
Bower	74	188
Boyndie	61	185
Bracadale	76	189
Braemar	55	183
Braes of Rannoch	38	175
Brechin	51	181
Bressay	82	191
Bridgegate (Glasgow)	29	170
Bridge-of-Allan	42	176
Bridge of Weir	24	167
Bridgeton (Glasgow)	29	170
Brodick	32	173
Broughton, &c.	3	159
Broughty Ferry	50	180
Broxburn	2	158
Brydekirk	16	163
Buccleuch (Edinburgh)	1	157
Buchanan	28	169
Buchlyvie	42	177
Buckie	61	185
Buittle	21	165
Bunkle and Preston	8	160
Burghead	65	186
Burnbank	26	168
Burntisland	45	178
Cabrach	56	183
Cadder	29	170
Caddonfoot	13	162
Cadzow	26	168
Caerlaverock	17	163
Cairney	62	185
Calderbank	26	168
Caldercruix	26	168
Calderhead	26	168
Caldwell	24	167
Callander	42	177
Calton (Glasgow)	29	170
Cambuslang	26	168
Cambuslang, West Church	26	168
Cambusnethan	26	168
Camelon	2	158
Cameron	47	179
Campbeltown	32	173
Campsie	29	170
Canisbay	74	188
Canonbie	15	163
Canongate (Edinburgh)	1	157
Caputh	37	174
Cardonald	24	167
Cardross	28	169
Careston	51	181
Cargill	37	174
Carluke	27	169
Carmichael	27	169
Carmunnock	29	170
Carmyllie	52	181
Carnbee	47	179
Carnoch	70	187
Carnock	43	177
Carnoustie	52	181
Carnwath	27	169
Carriden	2	158
Carrington	5	159
Carsphairn	21	165
Carstairs	27	169
Cartsburn (Greenock)	25	167
Castle-Douglas	21	165
Castleton	15	163
Cathcart	29	170
Catrine	22	165
Cavers	11	161
Cawdor	67	187
Cellardyke	47	179
Ceres	46	178
Chalmers (Glasgow)	29	170
Channelkirk	12	162
Chapel of Garioch	57	184
Chapelshade (Dundee)	50	180
Chapelton	26	168
Chirnside	9	161
Chryston	29	170
Clackmannan	41	176
Clarkston	26	168
Clatt	56	183
Cleish	44	177
Cleland	26	168
Clepington (Dundee)	50	180
Closeburn	18	164
Clova	49	180
Clunie	37	174
Cluny	55	183
Clydebank, St James'	28	169
Clyne	72	188
Coatdyke	26	168
Coats (Coatbridge)	26	168
Cockburnspath	7	160
Cockenzie	6	160
Cockpen	5	159
Coldingham	9	161
Coldstream	9	161
Colinton	1	157
Coll	35	174
Collace	39	175
Collessie	46	178
Colliston	52	181
Colmonell	19	164
Colonsay and Oronsay	33	173
Coltness Memorial	26	168
Colvend	17	163
Comrie	40	176
Condorrat	29	170
Connel	34	173
Contin	70	187
Cookney	53	182
Corgarff	56	183
Corsock	21	165
Corstorphine	1	157
Cortachy	49	180
Coull	55	183
Coupar-Angus	48	179
Covington & Thankerton	3	159
Cowlairs (Glasgow)	29	170
Coylton	22	165
Craig	51	181
Craigie	22	165
Craigiebuckler	54	182
Craiglockhart	1	157
Craigmore	31	172
Craignish	30	172
Craigrownie	28	169
Crail	47	179
Crailing	11	161
Cramond	1	157
Cranshaws	8	160
Cranston	5	159
Crathie	55	183
Crawford	27	169
Crawfordjohn	27	169
Creich (Fife)	46	178
Creich (Sutherland)	72	188
Crichton	5	159
Crieff	40	176
Crimond	59	184
Croick	71	188
Cromarty	69	187
Cromdale	64	186
Cross	78	190
Cross and Burness	81	190
Crosshill	22	165
Crosshouse	23	166
Crossmichael	21	165
Croy and Dalcross	67	187
Cruden	58	184
Cullen	61	185
Culross	43	177
Culsamond	57	184
Culter	3	159
Cults (Aberdeen)	54	182
Cults (Fife)	46	178
Cumbernauld	29	170
Cumbrae	25	167
Cumlodden	30	172
Cummertrees	16	163
Cumnock	22	165
Cupar	46	178
Currie	1	157
Dailly	22	165
Dairsie	46	178
Dalbeattie	17	163
Dalgetty	43	177
Dalkeith, East Church	5	159
Dalkeith, West Church	5	159
Dallas	66	187
Dalmarnock (Glasgow)	29	170
Dalmellington	22	165
Dalmeny	2	158
Dalmuir	28	169
Dalreoch	28	169
Dalry (Ayr)	23	166
Dalry (Kirkcudbright)	21	165
Dalrymple	22	165
Dalserf	26	168
Dalton	14	162
Dalziel	26	168
Darvel	23	166
Daviot (Aberdeen)	57	184
Daviot (Inverness)	68	187
Dean (Edinburgh)	1	157
Dean Park (Glasgow)	29	171
Deer, New	59	184
Deerness	79	190
Deer, Old	59	184
Delting	84	191
Denny	41	176
Deskford	61	185
Dingwall	70	188
Dinnet	55	183
Dirleton	6	160
Dollar	41	176
Dolphinton	3	159
Dores	68	187
Dornoch	72	188
Dornock	16	163
Douglas	27	169
Douglas Water	27	169
Drainie	65	186
Dreghorn	23	166
Dron	39	175
Drumblade	62	185
Drumelzier	4	159
Drumoak	54	182
Dryfesdale	14	162
Drymen	28	169
Duddingston	1	157
Duffus	65	186
Duirinish	76	189
Dull	38	175
Dumbarton	28	170
Dumfries	17	163
Dun	51	181
Dunbar	7	160
Dunbarney	39	175
Dunblane	42	177
Dunbog	46	178
Duncansburgh	36	174
Dundee—		
Dundee (St Mary's)	50	180
Chapelshade	50	180
Clepington	50	180
Fairmuir	50	180
Logie	50	180
Maryfield	50	180
Rosebank	50	180
St Andrew's	50	180
St Clement's	50	180
St David's	50	180
St Enoch's	50	180
St John's	50	180
St Mark's	50	180
St Matthew's	50	180
St Paul's	50	180
Wallacetown	50	180
Dundonald	22	165
Dundurn	40	176
Dundyvan	26	168
Dunfermline—		
Dunfermline	43	177
North Church	43	177
St Andrew's	43	177
St Leonard's	43	177
Dunino	47	179
Dunkeld and Dowally	37	174
Dunkeld, Little	37	175
Dunlop	23	166
Dunnet	74	189
Dunnichen	49	180
Dunning	40	176
Dunnottar	53	182
Dunoon	31	172
Dunrossness	82	191
Duns	8	160
Dunscore	17	163
Dunsyre	3	159
Duntocher	28	170
Durness	73	188
Duror	34	173
Durris	54	182
Durrisdeer	18	164
Duthil	64	186
Dyce	54	183

TABLE XIV.—*continued.*

Parish.	No. of Presbytery.	Page.
Dyke	66	187
Dysart	45	178
Eaglesham	29	170
Earlston	12	162
Eassie and Nevay	48	179
East Church (Brechin)	51	181
East Church (Dalkeith)	5	159
East Church (Greenock)	25	167
East Church (Perth)	39	175
East Church (Peterhead)	59	184
East Kilbride	26	169
East Kirk (Aberdeen)	54	182
Eastwood	24	167
Eccles	8	160
Ecclesmachan	2	158
Echt	55	183
Eckford	11	161
Eday	81	190
Edderton	71	188
Eddlestone	4	159
Eddrachillis	73	188
Edgerston	11	161
Edinburgh—		
Abbey	1	157
Buccleuch	1	157
Canongate	1	157
Dean	1	157
Greenside	1	157
Greyfriars, New	1	157
Greyfriars, Old	1	157
High Church (St Giles)	1	157
Lady Glenorchy's	1	157
Lady Yester's	1	157
Mayfield	1	157
Morningside	1	157
Newington	1	157
New North (West St Giles)	1	157
Old Kirk	1	157
Prestonfield	1	157
Robertson Memorial	1	157
St Aidan's	1	157
St Andrew's	1	157
St Bernard's	1	157
St Cuthbert's	1	157
St David's	1	157
St George's	1	157
St James'	1	157
St John's	1	157
St Leonard's	1	157
St Luke's	1	157
St Margaret's	1	157
St Mary's	1	157
St Matthew's	1	157
St Michael's	1	157
St Oswald's	1	157
St Stephen's	1	157
Tolbooth	1	157
Trinity College	1	157
Tron	1	157
West Coates	1	157
West St Giles	1	157
Edinkillie	66	187
Ednam	10	161
Edrom	9	161
Edzell	51	181
Elder Park (Glasgow)	29	171
Elderslie	24	167
Elgin	65	186
Elie	47	179
Ellon	58	184
Enzie	61	185
Erchless	68	187
Errol	39	175
Erskine	25	167
Eskdalemuir	15	163
Ettrick	13	162
Evie	79	190
Ewes	15	163
Eyemouth	9	161
Fairlie	25	167
Fairmuir	50	180
Fala and Soutra	5	159
Falkirk	2	158
Falkland	46	178
Farnell	51	181
Farr	73	188
Fauldhouse	2	158
Fearn	71	188

Parish.	No. of Presbytery.	Page.
Fenwick	23	166
Fergushill	23	166
Fern	51	181
Ferryhill (Aberdeen)	54	182
Ferry-Port-on-Craig	47	179
Fetlar	83	191
Fettercairn	53	182
Fetteresso	53	182
Findo-Gask	40	176
Fintray	54	183
Fintry	28	170
Finzean	55	183
Firth	80	190
Fisherton	22	165
Flisk	46	178
Flotta	80	190
Flowerhill	26	168
Fodderty	70	188
Fogo	8	160
Fordoun	53	182
Fordyce	61	185
Forfar	49	180
Forgan	47	179
Forgandenny	39	175
Forglen	60	185
Forgue	60	185
Forres	66	187
Fort Augustus	36	174
Forteviot	39	175
Forth	27	169
Fortingall	38	175
Fortrose	69	187
Foss	38	175
Fossoway	44	177
Foulden	9	161
Foveran	58	184
Fowlis-Wester	40	176
Fraserburgh	59	184
Fraserburgh (West Church)	59	184
Freuchie	46	178
Friockheim	52	181
Fullarton	22	166
Fyvie	60	185
Gairloch	75	189
Galashiels	13	162
Galston	22	166
Gamrie	60	185
Gardenstown	60	185
Gardner Memorial (Brechin)	51	181
Garelochhead	28	170
Gargunnock	41	176
Gartly	62	185
Gartmore	42	177
Gartsherrie	26	168
Garturk	26	168
Garvald	6	160
Garvock	53	182
Gigha and Cara	32	173
Gilcomston (Aberdeen)	54	182
Gilmerton	1	158
Girthon	21	165
Girvan	22	166
Gladsmuir	6	160
Glamis	49	180
Glasgow—		
Abbotsford	29	170
Anderston	29	170
Barony	29	170
Barrowfield	29	170
Bellahouston	29	170
Belmont	29	170
Blackfriars	29	170
Bluevale	29	170
Blythswood	29	170
Bridgegate	29	170
Bridgeton	29	170
Calton	29	170
Chalmers	29	170
Cowlairs	29	170
Dalmarnock	29	170
Dean Park	29	171
Elder Park	29	171
Gorbals	29	171
Govan	29	171
Govanhill	29	171
Greenhead	29	171
Hillhead	29	171
Hutchesontown	29	171
Hyndland	29	171
Kelvinhaugh	29	171
Kelvinside	29	171
Kingston	29	171

Parish.	No. of Presbytery.	Page.
Kinning Park	29	171
Langside	29	171
Laurieston	29	171
Macleod	29	171
Martyr's	29	171
Maryhill	29	171
Maxwell	29	171
Milton	29	171
Newhall	29	171
Newlands	29	171
Oatlands	29	171
Park	29	171
Parkhead	29	171
Partick	29	171
Plantation	29	171
Pollokshields	29	171
Port Dundas	29	171
Possilpark	29	171
Queen's Park	29	171
Robertson Memorial	29	171
St Andrew's	29	171
St Bernard's	29	171
St Bride's, Partick	29	171
St Clement's	29	171
St Cuthbert's	29	171
St David's	29	171
St Enoch's	29	171
St George's	29	171
St George's-in-the-Fields	29	171
St James'	29	171
St John's	29	171
St Kiaran's	29	171
St Luke's	29	171
St Margaret's, Polmadie	29	171
St Mark's	29	171
St Mary's, Partick	29	171
St Matthew's	29	172
St Mungo's (High Church)	29	172
St Ninian's	29	172
St Paul's	29	172
St Peter's	29	172
St Stephen's	29	172
St Thomas'	29	172
St Vincent	29	172
Sandyford	29	172
Springburn	29	172
Strathbungo	29	172
Titwood	29	172
Townhead	29	172
Tron	29	172
Wellpark	29	172
Whiteinch	29	172
Glass	62	185
Glassary	30	172
Glasserton	20	164
Glassford	26	168
Glenapp	19	164
Glenaray	30	172
Glenbervie	53	182
Glenbuchat	56	183
Glenbuck	22	166
Glencairn	18	164
Glencoe	34	173
Glencorse	5	159
Glendevon	40	176
Glenelg	75	189
Glengairn	55	183
Glengarry	36	174
Glenisla	48	179
Glenlivat	63	186
Glenmoriston	68	187
Glenmuick	55	183
Glenorchy & Inishail	34	173
Glenprosen	49	180
Glenrinnes	63	186
Glenshee	37	175
Glenshiel	75	189
Golspie	72	188
Gorbals (Glasgow)	29	171
Gordon	12	162
Gordon-Memorial	58	184
Gourock	25	167
Govan	29	171
Govanhill (Glasgow)	29	171
Grahamstown	2	158
Grange	62	186
Grangemouth	2	158
Granton	1	158
Grantully	38	175
Greenbank	24	167
Greengairs	26	168
Greenhead (Glasgow)	29	171

Parish.	No. of Presbytery.	Page
Greenknowe	16	163
Greenlaw (Berwick)	8	161
Greenlaw (Paisley)	24	167
Greenock—		
Augustine	25	167
Cartsburn	25	167
East Church	25	167
Ladyburn	25	168
Middle Church	25	168
North Church	25	168
St Paul's	25	168
South Church	25	168
Wellpark	25	168
West Church	25	168
Greenside (Edinburgh)	1	157
Gretna	16	163
Greyfriars (Aberdeen)	54	182
Greyfriars (Dumfries)	17	163
Greyfriars, New (Edinburgh)	1	157
Greyfriars, Old (Edinburgh)	1	157
Gullane	6	160
Guthrie	52	181
Haddington	6	160
Haggs	41	176
Halfmorton	15	163
Halin-in-Waternish	76	189
Halkirk	74	189
Hallside	26	168
Hamilton	26	168
Harray	80	190
Harris	77	190
Harthill and Benhar	26	168
Hawick	11	161
Haywood	27	169
Heatherlie	13	162
Helensburgh	28	170
Heriot	5	159
High Church, St Giles (Edinburgh)	1	157
High Church (Paisley)	24	167
High Kirk (Kilmarnock)	23	166
Hillhead (Glasgow)	29	171
Hillside	51	181
Hobkirk	11	161
Hoddom	16	163
Hogganfield	29	172
Holburn (Aberdeen)	54	182
Holm	79	190
Holytown	26	169
Holywood	17	163
Houndwood	9	161
Houston and Killellan	24	167
Hownam	11	161
Howwood	24	167
Hoy and Graemsay	80	190
Humbie	6	160
Huntly	62	186
Hurlford	23	166
Hutchesontown (Glasgow)	29	171
Hutton	9	161
Hutton and Corrie	14	162
Hylipol	35	174
Hyndland (Glasgow)	29	171
Inch	19	164
Inchinnan	24	167
Inchture	50	180
Innellan	31	173
Innerleithen	4	159
Innerwick	7	160
Innerwick-in-Glenlyon	38	175
Insch	57	184
Insh	64	186
Inverallan	64	186
Inverallochy	59	184
Inveraray	30	172
Inverarity	49	180
Inveravon	63	186
Inverbrothock	52	181
Inverchaolain	31	173
Inveresk	5	159
Inverkeillor	52	181
Inverkeithing	43	177
Inverkeithny	60	185
Inverkip	25	168
Inverness	68	187
Invertiel	45	178
Inverurie	57	184
Iona	35	174
Irvine	23	166

TABLE XIV.—*continued* (Index to Parishes).

Parish.	No. of Presbytery.	Page.
Jamestown	28	170
Jedburgh	11	161
John Knox's (Aberdeen)	54	182
Johnstone (Dumfries)	14	162
Johnstone (Paisley)	24	167
Juniper Green	1	158
Jura	33	173
Keig	56	183
Keir	18	164
Keiss	74	189
Keith	62	186
Keithhall and Kinkell	57	184
Kells	21	165
Kelso	10	161
Kelton	21	165
Kelvinhaugh (Glasgow)	29	171
Kelvinside (Glasgow)	29	171
Kemback	47	179
Kemnay	57	184
Kenmore	38	175
Kenmuir	26	169
Kennoway	45	178
Kerse	2	158
Kettins	48	179
Kettle	46	178
Kilarrow	33	173
Kilbarchan	24	167
Kilbirnie	23	166
Kilbrandon and Kilchattan	34	174
Kilbride (Arran)	32	173
Kilbride, East	26	169
Kilbride, West	23	166
Kilcalmonell and Kilberry	32	173
Kilchoman	33	173
Kilchrenan & Dalavich	34	174
Kilconquhar	47	179
Kildalton	33	173
Kildonan	72	188
Kildrummy	56	183
Kilfinan	31	173
Kilfinichen and Kilvickeon	35	174
Killean & Kilchenzie	32	173
Killearn	28	170
Killearnan	69	187
Killin	38	175
Kilmacolm	25	168
Kilmadock	42	177
Kilmallie	36	174
Kilmany	46	178
Kilmarnock	23	166
Kilmaronock	28	170
Kilmartin	30	172
Kilmaurs	23	167
Kilmeny	33	173
Kilmodan	31	173
Kilmonivaig	36	174
Kilmorack	70	188
Kilmore and Kilbride	34	174
Kilmory	32	173
Kilmuir	76	189
Kilmuir-Easter	71	188
Kilmun	31	173
Kilninian and Kilmore	35	174
Kilninver and Kilmelford	34	174
Kilpatrick, New	28	170
Kilpatrick, Old	28	170
Kilrenny	47	179
Kilry	48	179
Kilspindie	39	175
Kilsyth	29	172
Kiltarlity	68	187
Kiltearn	70	188
Kilwinning	23	167
Kincardine (Perth)	42	177
Kincardine (Ross)	71	188
Kincardine O'Neil	55	183
Kinclaven	37	175
Kinfauns	39	175
Kingarth	31	173
King Edward	60	185
Kinghorn	45	178
Kinglassie	45	178
Kingoldrum	48	179
Kingsbarns	47	179
Kingston (Glasgow)	29	171
Kingussie	64	186
Kininmonth	59	184
Kinloch & Lethendy	37	175
Kinlochbervie	73	188
Kinlochluichart	70	188
Kinloch-Rannoch	38	175
Kinlochspelvie	35	174
Kinloss	66	187
Kinnaird	50	180
Kinneff & Catterline	53	182
Kinnell	52	181
Kinnellar	54	183
Kinnethmont	56	183
Kinnettles	49	180
Kinning Park (Glasgow)	29	171
Kinnoull	39	175
Kinross	44	177
Kintail	75	189
Kintore	57	184
Kippen	42	177
Kirkbean	17	163
Kirkcaldy—		
Abbotshall	45	178
Invertiel	45	178
Kirkcaldy	45	178
Pathhead	45	178
Raith	45	178
St James'	45	178
Kirkcolm	19	164
Kirkconnel	18	164
Kirkcowan	20	164
Kirkcudbright	21	165
Kirkden	52	181
Kirkfieldbank	27	169
Kirkgunzeon	17	163
Kirkhill	68	187
Kirkhope	13	162
Kirkinner	20	164
Kirkintilloch	29	172
Kirkliston	2	158
Kirkmabreck	20	164
Kirkmahoe	17	163
Kirkmaiden	19	164
Kirkmichael (Ayr)	22	166
Kirkmichael (Banff)	64	186
Kirkmichael (Dumfries)	14	162
Kirkmichael (Perth)	37	175
Kirknewton	1	158
Kirkoswald	22	166
Kirkpatrick-Durham	17	163
Kirkpatrick-Fleming	16	163
Kirkpatrick-Irongray	17	163
Kirkpatrick-Juxta	14	163
Kirktown	11	162
Kirkurd	4	159
Kirkwall and St Ola	79	190
Kirn	31	173
Kirriemuir	49	180
Kirtle	16	163
Knapdale	30	172
Knock	78	190
Knockando	63	186
Knockbain	69	187
Knoxland	28	170
Knoydart	75	189
Ladhope	13	162
Lady	81	190
Ladybank	46	178
Ladyburn (Greenock)	25	168
Lady Glenorchy's (Edinburgh)	1	157
Ladykirk	9	161
Ladyloan (Arbroath)	52	181
Lady Yester's (Edinburgh)	1	157
Laggan	64	186
Lairg	72	188
Lanark	27	169
Langbank	25	168
Langholm	15	163
Langside (Glasgow)	29	171
Langton	8	161
Larbert and Dunipace	41	176
Largo	47	179
Largoward	47	179
Largs	25	168
Larkhall	26	169
Lasswade	5	159
Latheron	74	189
Lauder	12	162
Lauriencekirk	53	182
Lauriston (Glasgow)	29	171
Law	27	169
Leadhills	27	169
Lecropt	42	177
Legerwood	12	162
Leith—		
Newhaven	1	158
North Leith	1	158
St John's	1	158
St Paul's	1	158
St Thomas'	1	158
South Leith	1	158
Lenzie	29	172
Leochel-Cushnie	56	183
Lerwick	82	191
Leslie (Aberdeen)	57	184
Leslie (Fife)	45	178
Lesmahagow	27	169
Leswalt	19	164
Lethendy and Kinloch	37	175
Lethnot and Navar	51	181
Leuchars	47	179
Levern	24	167
Libberton	3	159
Liberton	1	158
Liff, Benvie, etc.	50	180
Lilliesleaf	13	162
Linlithgow	2	158
Linton	10	161
Lintrathen	48	179
Linwood	24	167
Lismore	34	174
Little Dunkeld	37	175
Livingstone	2	158
Loanhead	5	159
Lochalsh	75	189
Lochbroom	75	189
Lochcarron	75	189
Lochee	50	180
Lochgelly	45	178
Lochgilphead	30	172
Lochgoilhead and Kilmorich	31	173
Lochlee	51	181
Lochmaben	14	163
Lochrutton	17	163
Lochryan	19	164
Lochs	78	190
Lochwinnoch	24	167
Logie (Dundee)	50	180
Logie (Fife)	46	178
Logie (Stirling)	42	177
Logiealmond	39	175
Logie-Buchan	58	184
Logie-Coldstone	55	183
Logie-Easter	71	188
Logie-Pert	51	181
Logierait	38	175
Longforgan	50	180
Longformacus	8	161
Longside	59	184
Lonmay	59	184
Loth	72	188
Loudoun	23	167
Low Church (Paisley)	24	167
Lugar	22	166
Lumphanan	55	183
Lunan	52	181
Lundie and Fowlis	50	181
Luss	28	170
Lybster	74	189
Lyne and Megget	4	159
Macduff	60	185
Macleod (Glasgow)	29	171
Madderty	40	176
Mains and Strathmartine	50	181
Makerston	10	161
Mannofield (Aberdeen)	54	182
Manor	4	159
Markinch	45	178
Marnoch	62	186
Martyr's (Glasgow)	29	171
Martyr's (Paisley)	24	167
Maryculter	54	183
Maryfield (Dundee)	50	180
Maryhill (Glasgow)	29	171
Marykirk (Kincardine)	53	182
Marykirk (Stirling)	41	176
Marytown	51	181
Mauchline	22	166
Maud	59	184
Maxton	13	162
Maxwell (Glasgow)	29	171
Maxwelltown	17	163
Maybole	22	166
Mayfield (Edinburgh)	1	157
Meadowfield	26	169
Mearns	24	167
Meigle	48	179
Melrose	13	162
Melville (Montrose)	51	181
Menmuir	51	181
Menstrie	42	177
Merton	12	162
Methil	45	178
Methlic	58	184
Methven	39	175
Mid Calder	1	158
Middlebie	16	163
Middle Church (Greenock)	25	168
Middle Church (Paisley)	24	167
Middle Church (Perth)	39	175
Midmar	55	183
Millbrex	60	185
Milngavie	28	170
Milton (Glasgow)	29	171
Milton of Balgonie	45	178
Minnigaff	20	164
Minto	11	162
Mochrum	20	165
Moffat	14	163
Moneydie	39	175
Monifieth	50	181
Monikie	50	181
Monimail	46	178
Monkland, New	26	169
Monkland, Old	26	169
Monkton & Prestwick	22	166
Monquhitter	60	185
Montrose	51	181
Monymusk	57	184
Monzie	40	176
Monzievaird and Strowan	40	176
Moonzie	46	178
Mordington	9	161
Morebattle	10	161
Morham	6	160
Morningside (Edinburgh)	1	157
Mortlach	62	186
Morton	18	164
Morvern	35	174
Mossgreen	43	177
Moulin	37	175
Mouswald	14	163
Moy and Dalarossie	68	187
Muckairn	34	174
Muckart	44	177
Muiravonside	2	158
Muirkirk	22	166
Murroes	50	181
Muthill	40	176
Nairn	67	187
Neilston	24	167
Nenthorn	10	161
Nesting	84	191
New Abbey	17	164
New Ardrossan	23	166
Newark	25	168
Newbattle	5	159
Newburgh	46	178
Newburn	47	179
New Byth	60	185
New Church (Rothesay)	31	173
New Craighall	5	159
New Cumnock	22	165
New Deer	59	184
New Greyfriars (Edinburgh)	1	157
Newhall (Glasgow)	29	171
Newhaven	1	158
Newhills	54	183
Newington (Edinburgh)	1	157
Newlands (Glasgow)	29	171
Newlands (Peebles)	4	159
New Luce	19	164
New Machar	54	183
Newmill	62	186
New North (Edinburgh)	1	157
New Pitsligo	59	185
Newport	47	179
New Spynie	65	186
Newton	5	159
Newton-on-Ayr	22	166

TABLE XIV.—*continued.*

Parish.	No. of Presbytery.	Page.
Newtyle	48	179
Nigg (Kincardine)	54	183
Nigg (Ross)	71	188
Norrieston	42	177
North Berwick	6	160
North Bute	31	173
North Church (Dunfermline)	43	177
North Church (Greenock)	25	168
North Church (Kelso)	10	161
North Church (Paisley)	24	167
North Church (Saltcoats)	23	166
North-Esk	5	159
North Kirk (Aberdeen)	54	182
North Knapdale	30	172
North Leith	1	158
Northmavine	84	191
North Ronaldshay	81	190
North Uist	77	190
Oa	33	173
Oathlaw	49	180
Oatlands (Glasgow)	29	171
Oban	34	174
Ochiltree	22	166
Old Cumnock	22	165
Old Deer	59	184
Oldhamstocks	7	160
Old Kirk (Edinburgh)	1	157
Old Luce	19	164
Old Machar	54	182
Old Meldrum	57	184
Olrig	74	189
Ord	61	185
Ordiquhill	61	185
Ormiston	5	159
Orphir	80	190
Orwell	44	177
Overtown	26	169
Oxnam	11	162
Oyne	57	184
Paisley—		
Abbey	24	167
Greenlaw	24	167
High Church	24	167
Low Church (St George's)	24	167
Martyr's	24	167
Middle Church	24	167
North Church	24	167
St Columba's	24	167
South Church	24	167
Panbride	52	181
Park (Glasgow)	29	171
Parkhead (Glasgow)	29	171
Partick	29	171
Parton	21	165
Pathhead	45	178
Patna	22	166
Peebles	4	159
Pencaitland	6	160
Penicuik	5	159
Penninghame	20	165
Penpont	18	164
Persie	48	179
Perth—		
East Church	39	175
Middle Church	39	175
West Church	39	175
St Andrew's	39	175
St Leonard's	39	175
St Paul's	39	175
St Stephen's	39	175
Peterculter	54	183
Peterhead	59	184
Pettinain	27	169
Petty	68	187
Pitsligo	59	185
Pitsligo, New	59	185
Pittenweem	47	179
Plantation (Glasgow)	29	171
Plean	41	176
Plockton	75	189
Pollokshaws	24	167
Pollokshields (Glasgow)	29	171
Polmont	2	158
Polwarth	8	161
Poolewe	75	189
Port Dundas (Glasgow)	29	171
Port of Menteith	42	177

Parish.	No. of Presbytery.	Page.
Port-Glasgow	25	168
Portlethen	54	183
Portmoak	44	177
Portnahaven	33	173
Portobello	1	158
Portpatrick	19	164
Portree	76	189
Portsoy	61	185
Possilpark (Glasgow)	29	171
Powis (Aberdeen)	54	182
Premnay	57	184
Prestonfield (Edinburgh)	1	157
Prestonkirk	7	160
Prestonpans	6	160
Prinlaws	45	178
Pulteneytown	74	189
Quarff	82	191
Quarter	26	169
Queensferry	2	158
Queen's Park (Glasgow)	29	171
Rafford	66	187
Raith (Kirkcaldy)	45	178
Rathen	59	185
Ratho	1	158
Rathven	61	185
Rattray	37	175
Rayne	57	184
Reay	74	189
Redgorton	39	175
Rendall	79	190
Renfrew	24	167
Renton	28	170
Rerrick	21	165
Rescobie	49	180
Resolis	69	187
Rhynd	39	175
Rhynie	62	186
Riccarton	22	166
Rickarton	53	182
Roberton	13	162
Robertson Memorial (Edinburgh)	1	157
Robertson Memorial (Glasgow)	29	171
Rogart	72	188
Rosebank (Dundee)	50	180
Rosemarkie	69	187
Rosemount (Aberdeen)	54	182
Roseneath	28	170
Rosewell	5	160
Roslin	5	160
Rosskeen	71	188
Rothes	63	186
Rothesay	31	173
Rothiemay	62	186
Rothiemurchus	64	186
Rousay and Egilshay	81	190
Row	28	170
Roxburgh	10	161
Rubislaw (Aberdeen)	54	182
Rutherglen	29	172
Rutherglen, West Church	29	172
Ruthrieston (Aberdeen)	54	182
Ruthven	48	179
Ruthwell	16	163
Saddell	32	173
St Aidan's (Edinburgh)	1	157
St Andrew's (Dalziel)	26	168
St Andrew's (Dundee)	50	180
St Andrew's (Dunfermline)	43	177
St Andrew's (Edinburgh)	1	157
St Andrew's (Fife)	47	179
St Andrew's (Glasgow)	29	171
St Andrew's (Johnstone)	24	167
St Andrew's (Kilmarnock)	23	166
St Andrew's (Orkney)	79	190
St Andrew's (Perth)	39	175
St Andrews-Lhanbryde	65	186
St Bernard's (Edinburgh)	1	157
St Bernard's (Glasgow)	29	171

Parish.	No. of Presbytery.	Page.
St Boswells	13	162
St Brides (Partick)	29	171
St Clement's (Aberdeen)	54	182
St Clement's (Dundee)	50	180
St Clement's (Glasgow)	29	171
St Columba's (Oban)	34	174
St Columba's (Paisley)	24	167
St Cuthbert's (Edinburgh)	1	157
St Cuthbert's (Glasgow)	29	171
St Cyrus	53	182
St David's (Dundee)	50	180
St David's (Edinburgh)	1	157
St David's (Glasgow)	29	171
St David's (Kirkintilloch)	29	172
St Enoch's (Dundee)	50	180
St Enoch's (Glasgow)	29	171
St Fergus	59	185
St George's (Edinburgh)	1	157
St George's (Glasgow)	29	171
St George's-in-the-Fields (Glasgow)	29	171
St George's-in-the-West (Aberdeen)	54	182
St James' (Ayr)	22	166
St James' (Clydebank)	28	169
St James' (Edinburgh)	1	157
St James' (Forfar)	49	180
St James' (Glasgow)	29	171
St James' (Kirkcaldy)	45	178
St John's (Dundee)	50	180
St John's (Edinburgh)	1	157
St John's (Glasgow)	29	171
St John's (Leith)	1	158
St Kiaran's (Glasgow)	29	171
St Lawrence	79	190
St Leonard's (Ayr)	22	165
St Leonard's (Dunfermline)	43	177
St Leonard's (Edinburgh)	1	157
St Leonard's (Fife)	47	179
St Leonard's (Lanark)	27	169
St Leonard's (Perth)	39	175
St Luke's (Edinburgh)	1	157
St Luke's (Glasgow)	29	171
St Luke's (Lochee)	50	180
St Madoes	39	175
St Margaret's (Dundee)	50	181
St Margaret's (Edinburgh)	1	157
St Margaret's (Glasgow)	29	171
St Mark's (Dundee)	50	180
St Mark's (Glasgow)	29	171
St Marnoch's (Kilmarnock)	23	166
St Martins	39	176
St Mary's (Blairgowrie)	48	179
St Mary's (Dumfries)	17	163
St Mary's (Dundee)	50	180
St Mary's (Edinburgh)	1	157
St Mary's (Orkney)	79	190
St Mary's (Partick)	29	171
St Matthew's (Dundee)	50	180
St Matthew's (Edinburgh)	1	157
St Matthew's (Glasgow)	29	172
St Michael's (Dumfries)	17	163
St Michael's (Edinburgh)	1	157
St Monance	47	179
St Munda (Glencoe)	34	174
St Mungo (Dumfries)	14	163
St Mungo, or High Church (Glasgow	29	172
St Nicholas (Prestwick)	22	166
St Ninian's (Aberdeen)	54	182
St Ninian's (Glasgow)	29	172
St Ninian's (Stirling)	41	176
St Oswald's (Edinburgh)	1	157
St Paul's (Dundee)	50	180
St Paul's (Glasgow)	29	172
St Paul's (Greenock)	25	168
St Paul's (Leith)	1	158
St Paul's (Perth)	39	175
St Peter's (Glasgow)	29	172

Parish.	No. of Presbytery	Page.
St Quivox	22	166
St Stephen's (Broughty Ferry)	50	180
St Stephen's (Edinburgh)	1	157
St Stephen's (Glasgow)	29	172
St Stephen's (Perth)	39	175
St Thomas' (Glasgow)	29	172
St Thomas' (Leith)	1	158
St Vigeans	52	181
St Vincent (Glasgow)	29	172
Salen	35	174
Saline	43	177
Saltcoats, N. Church	23	166
Salton	6	160
Sandbank	31	173
Sandsting	84	191
Sandwick (Orkney)	80	190
Sandwick (Shetland)	82	191
Sandyford (Glasgow)	29	172
Sanquhar	18	164
Sauchie	41	176
Saughtree	15	163
Savoch	59	185
Scone	39	176
Scoonie	45	178
Seafield	61	185
Selkirk	13	162
Shapinshay	81	191
Shawlands	24	167
Shettleston	29	172
Sheuchan	19	164
Shieldaig	75	189
Shieldhill and Blackbraes	2	158
Shotts	26	169
Shurrery	74	189
Skelmorlie	25	168
Skene	54	183
Skipness	32	173
Skirling	3	159
Slains	58	184
Slamannan	2	158
Sleat	76	189
Smailholm	12	162
Small Isles	76	189
Snizort	76	189
Sorbie	20	165
Sorn	22	166
South Church (Dalziel)	26	168
South Church (Girvan)	22	166
South Church (Greenock)	25	168
South Church (Kirriemuir)	49	180
South Church (Paisley)	24	167
Southdean	11	162
Southend	32	173
South Kirk (Aberdeen)	54	182
South Knapdale	30	172
South Leith	1	158
South Ronaldshay	79	190
South Uist	77	190
Southwick	17	164
Speymouth	65	186
Spott	7	160
Springburn (Glasgow)	29	172
Springfield	46	178
Sprouston	10	161
Spynie	65	186
Stair	22	166
Stanley	39	176
Stenhouse	41	176
Stenness	80	190
Stenscholl	76	189
Stenton	7	160
Stepps	29	172
Stevenston	23	167
Stewarton	23	167
Stirling	41	176
Stitchel and Hume	10	161
Stobhill	5	160
Stobo	4	159
Stoer	72	188
Stonefield	26	169
Stonehouse	26	169
Stoneykirk	19	164
Stoneywood	54	183
Stornoway	78	190
Stow	12	162
Stracathro	51	181
Strachan	55	183
Strachur & Stralachlan	31	173
Straiton	22	166
Stranraer	19	164

TABLE XIV.—*continued* (Index to Parishes).

Parish.	No. of Presbytery.	Page.
Strath	76	189
Strathblane	28	170
Strathbungo (Glasgow)	29	172
Strathdon	56	183
Strathfillan	28	170
Strathkinnes	47	179
Strathmiglo	46	178
Strathy	73	188
Strichen	59	185
Stromness	80	190
Strone	31	173
Stronsay	81	191
Strontian	36	174
Swinton	9	161
Symington (Ayr)	22	166
Symington (Lanark)	3	159
Tain	71	188
Tannadice	49	180
Tarbat	71	188
Tarbert	30	172
Tarbolton	22	166
Tarland-Migvie	55	183
Tarves	58	184
Tealing	50	181
Temple (Midlothian)	5	160
Temple (Glasgow)	28	170
Tenandry	37	175
Terregles	17	164
Teviothead	11	162
Thornliebank	24	167
Thornton	45	178
Thurso	74	189
Tibbermore	39	176
Tighnabruaich	31	173
Tillicoultry	42	177
Tingwall	82	191
Tinwald	17	164
Titwood (Glasgow)	29	172
Tobermory	35	174
Tolbooth (Edinburgh)	1	157
Tomintoul	64	186
Tongland	21	165
Tongue	73	188
Torosay	35	174
Torphichen	2	158
Torphins	55	183
Torryburn	43	177
Torthorwald	17	164
Tough	56	183
Towie	56	183
Townhead (Glasgow)	29	172
Tranent	6	160
Traquair	4	159
Trinity (Aberdeen)	54	182
Trinity College (Edinburgh)	1	157
Trinity Gask	40	176
Tron (Edinburgh)	1	157
Tron (Glasgow)	29	172
Troon	22	166
Troqueer	17	164
Trossachs	42	177
Trumisgarry	77	190
Tulliallan	42	177
Tullynessle & Forbes	56	183
Tundergarth	14	163
Turriff	60	185
Tweedsmuir	4	159
Twynholm	21	165
Tynron	18	164
Tyree	35	174
Tyrie	59	185
Uddingston	26	169
Udny	58	184
Uig	78	190
Uist, North	77	190
Uist, South	77	190
Ullapool	75	189
Ulva	35	174
Unst	83	191
Uphall	2	158
Urquhart (Elgin)	65	186
Urquhart (Inverness)	68	187
Urquhart and Logie-Wester	70	188
Urr	17	164
Urray	70	188
Walkerburn	4	159
Wallacetown (Ayr)	22	165
Wallacetown (Dundee)	50	180
Walls (Orkney)	80	190
Walls (Shetland)	84	191
Walston	3	159
Wamphray	14	163
Wandell & Lamington	3	159
Wanlockhead	18	164
Wardlawhill	29	172
Watten	74	189
Weem	38	175
Wellpark (Glasgow)	29	172
Wellpark (Greenock)	25	168
Wemyss	45	178
West Calder	1	158
West Church (Cambuslang)	26	168
West Church (Crieff)	40	176
West Church (Dalkeith)	5	159
West Church (Dalry)	23	166
West Church, St Giles (Edinburgh)	1	157
West Church (Fraserburgh)	59	184
West Church (Galashiels)	13	162
West Church (Greenock)	25	168
West Church (Helensburgh)	28	170
West Church (Maybole)	22	166
West Church (Perth)	39	175
West Church (Rutherglen)	29	172
West Coates (Edinburgh)	1	157
West Kilbride	23	166
West Kirk (Aberdeen)	54	182
West Linton	4	159
Westerkirk	15	163
Westray and Papa-Westray	81	191
Westruther	12	162
West Wemyss	45	178
Whalsay & Skerries	84	191
Whitburn	2	158
Whiteinch (Glasgow)	29	172
Whitekirk & Tynninghame	7	160
Whiteness & Weisdale	82	191
Whithorn	20	165
Whiting Bay	32	173
Whitsome	9	161
Whittinghame	7	160
Wick	74	189
Wigtown	20	165
Wilton	11	162
Winchburgh	2	158
Wishaw	26	169
Wiston & Roberton	27	169
Woodside (Aberdeen)	54	182
Yarrow	13	162
Yell	83	191
Yester	6	160
Yetholm	10	161
Yoker	28	170
Ythan Wells	60	185

TABLE XV.—POPULATION OF ECCLESIASTICAL PARISHES, SYNODS, AND PRESBYTERIES IN 1911 AND 1901.

Note.—Parishes affected by disjunction and erection of new Parishes, particulars of which will be found in Table IX. of the various County Parts of Volume I. of the Census Report, are indicated by an asterisk.

Ecclesiastical Parishes.	Population, 1911.			Population, 1901.			Increase.		Decrease.	
	Males.	Females.	Total.	Males.	Females.	Total.	Actual.	Per cent.	Actual.	Per cent.
I. SYNOD OF LOTHIAN AND TWEEDDALE.	**343,016**	**372,766**	**715,782**	**325,388**	**346,679**	**672,067**	**43,715**	**6·5**	—	—
1. Presbytery of Edinburgh	**201,043**	**238,372**	**439,415**	**201,286**	**228,808**	**430,094**	**9,321**	**2·2**	—	—
Addiewell	1,406	1,146	2,552	1,694	1,360	3,054	—	—	502	16·4
Colinton*	990	1,624	2,614	1,513	1,818	3,331	—	—	717	21·4
Corstorphine	1,782	2,385	4,167	1,293	1,523	2,816	1,351	48·0	—	—
Craiglockhart	2,391	2,596	4,987	1,758	1,841	3,599	1,388	38·6	—	—
Cramond	1,553	1,808	3,361	1,177	1,253	2,430	931	38·3	—	—
Currie*	1,160	1,281	2,441	1,217	1,288	2,505	—	—	64	2·6
Duddingston*	1,996	2,565	4,561	1,850	2,478	4,328	233	5·4	—	—
Edinburgh—										
Abbey	5,114	5,701	10,815	5,861	6,078	11,939	—	—	1,124	9·4
Buccleuch	3,358	4,153	7,511	4,020	4,635	8,655	—	—	1,144	13·2
Canongate	3,673	3,391	7,064	3,382	3,389	6,771	293	4·3	—	—
Dean*	2,879	4,365	7,244	3,742	5,303	9,045	—	—	1,801	19·9
Greenside	1,332	1,387	2,719	1,873	1,975	3,848	—	—	1,129	29·3
Greyfriars, New	1,492	1,041	2,533	1,534	1,117	2,651	—	—	118	4·5
Greyfriars, Old	1,015	795	1,810	1,277	919	2,196	—	—	386	17·6
High Church (St Giles)	410	500	910	561	531	1,092	—	—	182	16·7
Lady Glenorchy's	2,442	2,695	5,137	2,643	2,864	5,507	—	—	370	6·7
Lady Yester's	686	580	1,266	811	954	1,765	—	—	499	28·3
Mayfield*	1,224	2,511	3,735	1,969	3,675	5,644	—	—	1,909	33·8
Morningside*	4,337	7,254	11,591	8,979	13,897	22,876	—	—	11,285	49·3
Newington	4,456	5,600	10,056	4,529	5,374	9,903	153	1·5	—	—
New North (*Vide* West St Giles)	—	—	—	—	—	—	—	—	—	—
Old Kirk	1,240	1,314	2,554	1,394	1,416	2,810	—	—	256	9·1
Prestonfield*	827	1,218	2,045	—	—	—	2,045	—	—	—
Robertson Memorial	5,521	9,104	14,625	5,726	8,735	14,461	164	1·1	—	—
St Aidan's	2,231	2,492	4,723	2,716	2,900	5,616	—	—	893	15·9
St Andrew's	1,061	1,331	2,392	1,260	1,534	2,794	—	—	402	14·4
St Bernard's*	3,982	5,139	9,121	4,136	5,319	9,455	—	—	334	3·5
St Cuthbert's	24,561	28,743	53,304	26,275	30,061	56,336	—	—	3,032	5·4
St David's	4,043	4,351	8,394	4,445	4,572	9,017	—	—	623	6·9
St George's*	1,784	3,656	5,440	1,873	3,442	5,315	125	2·4	—	—
St James'	7,802	8,870	16,672	7,132	8,038	15,170	1,502	9·9	—	—
St John's	815	809	1,624	938	756	1,694	—	—	70	4·1
St Leonard's	3,266	3,869	7,135	3,582	4,154	7,736	—	—	601	7·8
St Luke's*	1,082	1,096	2,178	536	862	1,398	780	55·8	—	—
St Margaret's	4,280	4,646	8,926	4,825	5,005	9,830	—	—	904	9·2
St Mary's	2,530	3,947	6,477	2,870	4,414	7,284	—	—	807	11·1
St Matthew's*	2,887	4,865	7,752	—	—	—	7,752	—	—	—
St Michael's*	18,081	19,868	37,949	17,549	18,365	35,914	2,035	5·7	—	—
St Oswald's*	3,419	4,931	8,350	—	—	—	8,350	—	—	—
St Stephen's	2,218	3,685	5,903	2,648	4,192	6,840	—	—	937	13·7
Tolbooth	724	839	1,563	808	902	1,710	—	—	147	8·6
Trinity College	796	786	1,582	803	822	1,625	—	—	43	2·6
Tron	623	692	1,315	702	763	1,465	—	—	150	10·2
West Coates	2,915	5,065	7,980	2,766	4,151	6,917	1,063	15·4	—	—
West St Giles	898	752	1,650	992	879	1,871	—	—	221	11·8

TABLE XV.—*continued* (Population of Ecclesiastical Parishes).

Ecclesiastical Parishes.	Population, 1911.			Population, 1901.			Increase.		Decrease.	
	Males.	Females.	Total.	Males.	Females.	Total.	Actual.	Per cent.	Actual.	Per cent.
Gilmerton	803	870	1,673	736	746	1,482	191	12·9	—	—
Granton	1,594	1,302	2,896	1,410	1,265	2,675	221	8·3	—	—
Juniper Green*	791	924	1,715	—	—	—	1,715	—	—	—
Kirknewton	1,464	1,409	2,873	1,687	1,534	3,221	—	—	348	10·8
Leith—										
Newhaven	4,050	5,344	9,394	3,440	4,381	7,821	1,573	20·1	—	—
North Leith	7,390	7,794	15,184	8,535	8,326	16,861	—	—	1,677	9·9
St John's	2,570	2,125	4,695	2,628	2,053	4,681	14	0·3	—	—
St Paul's	4,998	5,264	10,262	4,279	4,099	8,378	1,884	22·5	—	—
St Thomas's	2,918	2,931	5,849	2,944	2,831	5,775	74	1·3	—	—
South Leith	21,536	22,439	43,975	19,425	19,401	38,826	5,149	13·3	—	—
Liberton*	2,343	2,733	5,076	1,984	2,032	4,016	1,060	24·9	—	—
Mid-Calder	1,668	1,581	3,249	1,651	1,481	3,132	117	3·7	—	—
Portobello	3,998	4,801	8,799	3,209	3,820	7,029	1,770	25·2	—	—
Ratho	949	934	1,883	988	958	1,946	—	—	63	3·2
West Calder	2,689	2,475	5,164	2,711	2,327	5,038	126	2·5	—	—
2. Presbytery of Linlithgow	**77,416**	**68,682**	**146,098**	**67,447**	**58,759**	**126,206**	**19,892**	**15·8**	—	—
Abercorn	474	459	933	456	410	866	67	7·7	—	—
Armadale	4,513	3,792	8,305	3,479	2,966	6,445	1,860	28·9	—	—
Bathgate	6,096	5,716	11,812	4,952	4,419	9,371	2,441	26·0	—	—
Blackbraes	2,575	2,236	4,811	2,395	2,155	4,550	261	5·7	—	—
Borrowstounness	4,826	4,434	9,260	4,191	3,730	7,921	1,339	16·9	—	—
Broxburn *	4,137	3,670	7,807	—	—	—	7,807	—	—	—
Camelon	4,107	3,617	7,724	3,414	2,972	6,386	1,338	21·0	—	—
Carriden	2,497	2,277	4,774	1,842	1,710	3,552	1,222	34·4	—	—
Dalmeny	1,319	1,390	2,709	1,952	1,227	3,179	—	—	470	14·8
Ecclesmachan	617	648	1,265	271	218	489	776	158·9	—	—
Falkirk*	11,013	10,117	21,130	9,967	8,922	18,889	2,241	11·9	—	—
Fauldhouse	2,116	1,807	3,923	1,903	1,614	3,517	406	11·5	—	—
Grahamston	5,187	4,506	9,693	4,665	4,015	8,680	1,013	11·7	—	—
Grangemouth	4,311	3,830	8,141	4,381	3,547	7,928	213	2·7	—	—
Kerse*	987	861	1,848	—	—	—	1,848	—	—	—
Kirkliston*	1,361	1,310	2,671	2,020	1,854	3,874	—	—	1,203	31·1
Linlithgow	3,903	3,806	7,709	4,337	3,895	8,232	—	—	523	6·4
Livingstone	2,013	1,701	3,714	1,527	1,237	2,764	950	34·4	—	—
Muiravonside	2,001	1,803	3,804	1,811	1,630	3,441	363	10·5	—	—
Polmont*	2,343	2,275	4,618	2,454	2,236	4,690	—	—	72	1·5
Queensferry†	1,957†	415	2,372†	434	446	880	1,492	169·5	—	—
Shieldhill and Blackbraes (*vide* Blackbraes)	—	—	—	—	—	—	—	—	—	—
Slamannan	1,808	1,632	3,440	2,813	2,473	5,286	—	—	1,846	34·9
Torphichen	799	791	1,590	711	702	1,413	177	12·5	—	—
Uphall*	2,572	2,387	4,959	5,690	4,845	10,535	—	—	5,576	52·9
Whitburn	2,424	2,032	4,456	1,782	1,536	3,318	1,138	34·3	—	—
Winchburgh*	1,460	1,170	2,630	—	—	—	2,630	—	—	—

† Including 1,510 Men of the Royal Navy.

TABLE XV.—*continued.*

Ecclesiastical Parishes.	Population, 1911.			Population, 1901.			Increase.		Decrease.	
	Males.	Females.	Total.	Males.	Females.	Total.	Actual.	Per cent.	Actual.	Per cent.
3. Presbytery of Biggar	**2,565**	**2,859**	**5,424**	**2,751**	**2,859**	**5,610**	—	—	**186**	**3·3**
Biggar	847	1,084	1,931	876	1,021	1,897	34	1·8	—	—
Broughton, Glenholm, and Kilbucho	272	285	557	419	315	734	—	—	177	24·1
Covington and Thankerton	193	192	385	153	161	314	71	22·6	—	—
Culter	225	258	483	250	270	520	—	—	37	7·1
Dolphinton	116	129	245	128	122	250	—	—	5	2·0
Dunsyre	93	82	175	105	95	200	—	—	25	12·5
Libberton	225	236	461	213	219	432	29	6·7	—	—
Skirling	126	115	241	113	117	230	11	4·8	—	—
Symington	202	218	420	168	220	388	32	8·2	—	—
Walston	121	134	255	132	151	283	—	—	28	9·9
Wandell and Lamington	145	126	271	194	168	362	—	—	91	25·1
4. Presbytery of Peebles	**6,632**	**7,752**	**14,384**	**6,553**	**7,449**	**14,002**	**382**	**2·7**	—	—
Drumelzier	82	82	164	100	94	194	—	—	30	15·5
Eddlestone	289	300	589	275	260	535	54	10·1	—	—
Innerleithen	1,283	1,505	2,788	1,110	1,300	2,410	378	15·7	—	—
Kirkurd	117	136	253	144	149	293	—	—	40	13·7
Lyne and Megget	104	95	199	90	81	171	28	16·4	—	—
Manor	129	132	261	127	130	257	4	1·6	—	—
Newlands	300	290	590	287	277	564	26	4·6	—	—
Peebles	2,753	3,359	6,112	2,622	3,188	5,810	302	5·2	—	—
Stobo	179	171	350	187	214	401	—	—	51	12·7
Traquair	243	235	478	250	273	523	—	—	45	8·6
Tweedsmuir	101	97	198	299	136	435	—	—	237	54·5
Walkerburn	594	808	1,402	539	760	1,299	103	7·9	—	—
West Linton	458	542	1,000	523	587	1,110	—	—	110	9·9
5. Presbytery of Dalkeith	**34,224**	**33,515**	**67,739**	**28,624**	**28,976**	**57,600**	**10,139**	**17·6**	—	—
Borthwick	693	630	1,323	630	621	1,251	72	5·8	—	—
Carrington	253	227	480	229	231	460	20	4·3	—	—
Cockpen	1,852	1,960	3,812	1,792	1,928	3,720	92	2·5	—	—
Cranston	413	400	813	434	416	850	—	—	37	4·4
Crichton	343	382	725	380	426	806	—	—	81	10·0
Dalkeith, East Church	1,573	1,510	3,083	1,480	1,492	2,972	111	3·7	—	—
,, West Church	2,063	2,309	4,372	2,011	2,232	4,243	129	3·0	—	—
Fala and Soutra	116	131	247	135	144	279	—	—	32	11·5
Glencorse	770	617	1,387	712	635	1,347	40	3·0	—	—
Heriot	190	175	365	190	169	359	6	1·7	—	—
Inveresk	4,956	4,933	9,889	3,284	3,598	6,882	3,007	43·6	—	—
Lasswade	1,540	1,763	3,303	1,449	1,595	3,044	259	8·5	—	—
Loanhead	1,627	1,578	3,205	1,277	1,349	2,626	579	22·0	—	—
Newbattle	2,839	2,490	5,329	2,000	1,836	3,836	1,493	38·9	—	—
New Craighall	1,610	1,436	3,046	1,356	1,178	2,534	512	20·2	—	—
Newton	535	530	1,065	487	468	955	110	11·5	—	—
North Esk	4,981	4,921	9,902	3,470	3,742	7,212	2,690	37·3	—	—
Ormiston	862	736	1,598	628	562	1,190	408	34·3	—	—
Penicuik	2,270	2,430	4,700	2,552	2,545	5,097	—	—	397	7·8

TABLE XV.—*continued* (Population of Ecclesiastical Parishes).

Ecclesiastical Parishes.	Population, 1911.			Population, 1901.			Increase.		Decrease.	
	Males.	Females.	Total.	Males.	Females.	Total.	Actual.	Per cent.	Actual.	Per cent.
Rosewell	1,397	1,287	2,684	1,197	1,036	2,233	451	20·2	—	—
Roslin	875	942	1,817	902	903	1,805	12	0·7	—	—
Stobhill	2,274	1,957	4,231	1,830	1,684	3,514	717	20·4	—	—
Temple	192	171	363	199	186	385	—	—	22	5·7
6. Presbytery of Haddington	**16,018**	**15,980**	**31,998**	**13,425**	**13,890**	**27,315**	**4,683**	**17·1**	—	—
Aberlady	463	500	963	480	470	950	13	1·4	—	—
Athelstaneford	350	319	669	297	343	640	29	4·5	—	—
Bolton	132	124	256	147	151	298	—	—	42	14·1
Cockenzie	1,307	1,265	2,572	929	889	1,818	754	41·5	—	—
Dirleton*	554	582	1,136	874	936	1,810	—	—	674	37·2
Garvald	266	245	511	324	304	628	—	—	117	18·6
Gladsmuir	743	690	1,433	766	715	1,481	—	—	48	3·2
Gullane*	425	501	926	—	—	—	926	—	—	—
Haddington	2,610	2,814	5,424	2,421	2,705	5,126	298	5·8	—	—
Humbie	355	353	708	367	393	760	—	—	52	6·8
Morham	95	104	199	92	109	201	—	—	2	1·0
North Berwick	1,687	2,281	3,968	1,585	2,064	3,649	319	8·7	—	—
Pencaitland	673	600	1,273	558	554	1,112	161	14·5	—	—
Prestonpans	2,480	2,242	4,722	1,689	1,693	3,382	1,340	39·6	—	—
Salton	223	163	386	226	205	431	—	—	45	10·4
Tranent	3,283	2,822	6,105	2,314	1,985	4,299	1,806	42·0	—	—
Yester	372	375	747	356	374	730	17	2·3	—	—
7. Presbytery of Dunbar	**5,118**	**5,606**	**10,724**	**5,302**	**5,938**	**11,240**	—	—	**516**	**4·6**
Belhaven	494	577	1,071	551	628	1,179	—	—	108	9·2
Cockburnspath	499	492	991	467	511	978	13	1·3	—	—
Dunbar	1,757	2,002	3,759	1,818	2,034	3,852	—	—	93	2·4
Innerwick	313	363	676	356	426	782	—	—	106	13·6
Oldhamstocks	227	223	450	241	250	491	—	—	41	8·4
Prestonkirk	785	846	1,631	779	889	1,668	—	—	37	2·2
Spott	187	193	380	210	213	423	—	—	43	10·2
Stenton	233	234	467	243	268	511	—	—	44	8·6
Whitekirk and Tynninghame	361	415	776	394	441	835	—	—	59	7·1
Whittinghame	262	261	523	243	278	521	2	0·4	—	—
II. SYNOD OF MERSE AND TEVIOTDALE	**46,251**	**53,526**	**99,777**	**47,139**	**54,509**	**101,648**	—	—	**1,871**	**1·8**
8. Presbytery of Duns	**3,603**	**4,008**	**7,611**	**3,713**	**4,266**	**7,979**	—	—	**368**	**4·6**
Abbey St Bathans	89	99	188	93	87	180	8	4·4	—	—
Bunkle and Preston	257	305	562	272	357	629	—	—	67	10·7
Cranshaws	51	45	96	51	55	106	—	—	10	9·4
Duns	1,402	1,640	3,042	1,472	1,727	3,199	—	—	157	4·9
Eccles	673	776	1,449	665	768	1,433	16	1·1	—	—
Fogo	197	192	389	219	226	445	—	—	56	12·6

TABLE XV.—*continued.*

Ecclesiastical Parishes.	Population, 1911.			Population, 1901.			Increase.		Decrease.	
	Males.	Females.	Total.	Males.	Females.	Total.	Actual.	Per cent.	Actual.	Per cent.
Greenlaw	454	487	941	484	531	1,015	—	—	74	7·3
Langton	192	216	408	167	231	398	10	2·5	—	—
Longformacus	175	164	339	181	190	371	—	—	32	8·6
Polwarth	113	84	197	109	94	203	—	—	6	3·0
9. Presbytery of Chirnside	**6,997**	**7,634**	**14,631**	**7,189**	**7,881**	**15,070**	—	—	**439**	**2·9**
Ayton	785	792	1,577	785	844	1,629	—	—	52	3·2
Chirnside	707	801	1,508	749	831	1,580	—	—	72	4·6
Coldingham	702	777	1,479	734	731	1,465	14	1·0	—	—
Coldstream	1,037	1,155	2,192	1,054	1,227	2,281	—	—	89	3·9
Edrom	602	667	1,269	633	657	1,290	—	—	21	1·6
Eyemouth	1,215	1,321	2,536	1,182	1,283	2,465	71	2·9	—	—
Foulden	152	161	313	181	205	386	—	—	73	18·9
Houndwood	611	638	1,249	632	676	1,308	—	—	59	4·5
Hutton	314	368	682	343	407	750	—	—	68	9·1
Ladykirk	150	165	315	145	171	316	—	—	1	0·3
Mordington	148	144	292	143	141	284	8	2·8	—	—
Swinton	347	380	727	366	425	791	—	—	64	8·1
Whitsome	227	265	492	242	283	525	—	—	33	6·3
10. Presbytery of Kelso	**4,566**	**5,195**	**9,761**	**4,733**	**5,415**	**10,148**	—	—	**387**	**3·8**
Ednam	234	261	495	241	282	523	—	—	28	5·4
Kelso	1,089	1,251	2,340	1,145	1,316	2,461	—	—	121	4·9
North Church	971	1,151	2,122	945	1,106	2,051	71	3·5	—	—
Linton	187	220	407	191	214	405	2	0·5	—	—
Makerston	145	150	295	150	187	337	—	—	42	12·5
Morebattle	358	382	740	380	399	779	—	—	39	5·0
Nenthorn	182	186	368	210	215	425	—	—	57	13·4
Roxburgh	377	425	802	402	446	848	—	—	46	5·4
Sprouston	402	474	876	420	491	911	—	—	35	3·8
Stitchel and Hume	272	289	561	284	322	606	—	—	45	7·4
Yetholm	349	406	755	365	437	802	—	—	47	5·9
11. Presbytery of Jedburgh	**12,707**	**15,503**	**28,210**	**13,315**	**16,148**	**29,463**	—	—	**1,253**	**4·3**
Ancrum	460	508	968	455	518	973	—	—	5	0·5
Bedrule	88	100	188	94	112	206	—	—	18	8·7
Cavers	537	523	1,060	489	517	1,006	54	5·4	—	—
Crailing	214	251	465	219	282	501	—	—	36	7·2
Eckford	347	364	711	324	383	707	4	0·6	—	—
Edgerston	102	112	214	135	127	262	—	—	48	18·3
Hawick—										
Hawick	2,036	2,528	4,564	2,172	2,578	4,750	—	—	186	3·9
St John's	2,189	2,931	5,120	2,103	2,768	4,871	249	5·1	—	—
St Margaret's	714	990	1,704	799	1,067	1,866	—	—	162	8·7
St Mary's	1,344	1,835	3,179	1,401	1,849	3,250	—	—	71	2·2
Hobkirk	280	265	545	271	281	552	—	—	7	1·3
Hownam	107	86	193	101	91	192	1	0·5	—	—
Jedburgh	1,806	2,080	3,886	2,062	2,323	4,385	—	—	499	11·4

TABLE XV.—*continued* (Population of Ecclesiastical Parishes).

Ecclesiastical Parishes.	Population, 1911.			Population, 1901.			Increase.		Decrease.	
	Males.	Females.	Total.	Males.	Females.	Total.	Actual.	Per cent.	Actual.	Per cent.
Kirktown	115	122	237	119	125	244	—	—	7	2·9
Minto	162	186	348	201	226	427	—	—	79	18·5
Oxnam	242	244	486	284	273	557	—	—	71	12·7
Southdean	263	244	507	269	261	530	—	—	23	4·3
Teviothead	187	194	381	196	223	419	—	—	38	9·1
Wilton	1,514	1,940	3,454	1,621	2,144	3,765	—	—	311	8·3
12. Presbytery of Earlston	**3,588**	**3,881**	**7,469**	**4,023**	**4,071**	**8,094**	—	—	**625**	**7·7**
Channelkirk	247	231	478	330	238	568	—	—	90	15·8
Earlston	805	950	1,755	793	900	1,693	62	3·7	—	—
Gordon	335	376	711	382	409	791	—	—	80	10·1
Lauder	690	726	1,416	756	778	1,534	—	—	118	7·7
Legerwood	205	196	401	201	230	431	—	—	30	7·0
Merton	250	282	532	291	285	576	—	—	44	7·6
Smailholm	136	156	292	154	187	341	—	—	49	14·4
Stow	664	717	1,381	858	798	1,656	—	—	275	16·6
Westruther	256	247	503	258	246	504	—	—	1	0·2
13. Presbytery of Selkirk	**14,790**	**17,305**	**32,095**	**14,166**	**16,728**	**30,894**	**1,201**	**3·9**	—	—
Ashkirk	161	160	321	204	184	388	—	—	67	17·3
Bowden	303	356	659	306	354	660	—	—	1	0·2
Caddonfoot	347	357	704	315	328	643	61	9·5	—	—
Ettrick	179	165	344	167	164	331	13	3·9	—	—
Galashiels—										
Galashiels	2,298	2,817	5,115	2,385	3,009	5,394	—	—	279	5·2
Ladhope	2,535	2,718	5,253	2,341	2,656	4,997	256	5·1	—	—
West Church	2,248	2,631	4,879	1,770	2,143	3,913	966	24·7	—	—
Heatherlie	1,009	1,223	2,232	962	1,184	2,146	86	4·0	—	—
Kirkhope	196	188	384	195	204	399	—	—	15	3·8
Lilliesleaf	269	278	547	284	308	592	—	—	45	7·6
Maxton	178	202	380	198	213	411	—	—	31	7·5
Melrose	1,883	2,353	4,236	1,930	2,353	4,283	—	—	47	1·1
Roberton	225	211	436	196	201	397	39	9·8	—	—
St Boswells	451	526	977	444	496	940	37	3·9	—	—
Selkirk	2,284	2,898	5,182	2,249	2,711	4,960	222	4·5	—	—
Yarrow	224	222	446	220	220	440	6	1·4	—	—
III.—SYNOD OF DUMFRIES	**43,855**	**47,920**	**91,775**	**43,408**	**48,180**	**91,588**	**187**	**0·2**	—	—
14. Presbytery of Lochmaben	**6,935**	**7,658**	**14,593**	**6,875**	**7,844**	**14,719**	—	—	**126**	**0·9**
Applegarth & Sibbaldbie	425	396	821	414	393	807	14	1·7	—	—
Dalton	293	296	589	276	287	563	26	4·6	—	—
Dryfesdale	1,484	1,704	3,188	1,489	1,641	3,130	58	1·9	—	—
Hutton and Corrie	307	323	630	317	346	663	—	—	33	5·0
Johnstone	379	372	751	380	420	800	—	—	49	6·1
Kirkmichael	358	367	725	363	385	748	—	—	23	3·1

TABLE XV.—*continued.*

Ecclesiastical Parishes.	Population, 1911.			Population, 1901.			Increase.		Decrease.	
	Males.	Females.	Total.	Males.	Females.	Total.	Actual.	Per cent.	Actual.	Per cent.
Kirkpatrick-Juxta	471	527	998	458	522	980	18	1·8	—	—
Lochmaben	1,109	1,246	2,355	1,116	1,272	2,388	—	—	33	1·4
Moffat	1,198	1,504	2,702	1,207	1,592	2,799	—	—	97	3·5
Mouswald	250	243	493	214	261	475	18	3·8	—	—
St Mungo	288	285	573	260	307	567	6	1·1	—	—
Tundergarth	196	203	399	202	201	403	—	—	4	1·0
Wamphray	177	192	369	179	217	396	—	—	27	6·8
15. Presbytery of Langholm	**4,110**	**4,315**	**8,425**	**4,174**	**4,620**	**8,794**	—	—	**369**	**4·2**
Canonbie	941	897	1,838	938	1,021	1,959	—	—	121	6·2
Castleton*	722	767	1,489	925	947	1,872	—	—	383	20·5
Eskdalemuir	215	177	392	223	218	441	—	—	49	11·1
Ewes	130	117	247	135	126	261	—	—	14	5·4
Halfmorton	172	147	319	187	159	346	—	—	27	7·8
Langholm	1,488	1,814	3,302	1,555	1,945	3,500	—	—	198	5·7
Saughtree*	247	198	445	—	—	—	445	—	—	—
Westerkirk	195	198	393	211	204	415	—	—	22	5·3
16. Presbytery of Annan	**7,358**	**7,817**	**15,175**	**7,703**	**8,036**	**15,739**	—	—	**564**	**3·6**
Annan	2,094	2,358	4,452	2,211	2,278	4,489	—	—	37	0·8
Brydekirk	366	385	751	429	403	832	—	—	81	9·7
Cummertrees	506	521	1,027	468	470	938	89	9·5	—	—
Dornock	385	416	801	396	451	847	—	—	46	5·4
Greenknowe	723	834	1,557	753	866	1,619	—	—	62	3·8
Gretna	590	622	1,212	595	655	1,250	—	—	38	3·0
Hoddom	628	630	1,258	683	732	1,415	—	—	157	11·1
Kirkpatrick-Fleming	616	602	1,218	668	621	1,289	—	—	71	5·5
Kirtle	594	623	1,217	653	636	1,289	—	—	72	5·6
Middlebie	448	464	912	465	540	1,005	—	—	93	9·3
Ruthwell	408	362	770	382	384	766	4	0·5	—	—
17. Presbytery of Dumfries	**19,357**	**22,034**	**41,391**	**19,120**	**21,631**	**40,751**	**640**	**1·6**	—	—
Caerlaverock	400	411	811	399	442	841	—	—	30	3·6
Colvend	324	372	696	324	371	695	1	0·1	—	—
Dalbeattie	1,654	1,899	3,553	1,845	1,825	3,670	—	—	117	3·2
Dumfries—										
Greyfriars	1,631	1,920	3,551	1,608	1,981	3,589	—	—	38	1·1
St Mary's	3,271	3,899	7,170	2,978	3,579	6,557	613	9·3	—	—
St Michael's	4,010	4,345	8,355	3,838	4,162	8,000	355	4·4	—	—
Dunscore	494	533	1,027	476	579	1,055	—	—	28	2·7
Holywood	420	445	865	443	495	938	—	—	73	7·8
Kirkbean	328	349	677	324	325	649	28	4·3	—	—
Kirkgunzeon	257	240	497	257	270	527	—	—	30	5·7
Kirkmahoe	529	551	1,080	530	576	1,106	—	—	26	2·4
Kirkpatrick-Durham	377	443	820	374	444	818	2	0·2	—	—
Kirkpatrick-Irongray	293	301	594	313	388	701	—	—	107	15·3
Lochrutton	250	234	484	252	245	497	—	—	13	2·6
Maxwelltown	1,092	1,369	2,461	1,006	1,307	2,313	148	6·4	—	—

TABLE XV.—*continued* (Population of Ecclesiastical Parishes).

Ecclesiastical Parishes.	Population, 1911.			Population, 1901.			Increase.		Decrease.	
	Males.	Females.	Total.	Males.	Females.	Total.	Actual.	Per cent.	Actual.	Per cent.
New Abbey	368	374	742	492	465	957	—	—	215	22·5
Southwick	251	230	481	249	263	512	—	—	31	6·1
Terregles	211	228	439	226	228	454	—	—	15	3·3
Tinwald	358	370	728	356	385	741	—	—	13	1·8
Torthorwald	382	406	788	371	408	779	9	1·2	—	—
Troqueer	1,979	2,610	4,589	1,950	2,336	4,286	303	7·1	—	—
Urr	478	505	983	509	557	1,066	—	—	83	7·8
18. Presbytery of Penpont	**6,095**	**6,096**	**12,191**	**5,536**	**6,049**	**11,585**	**606**	**5·2**	—	—
Closeburn	609	635	1,244	599	676	1,275	—	—	31	2·4
Durrisdeer	431	418	849	469	501	970	—	—	121	12·5
Glencairn	633	777	1,410	651	839	1,490	—	—	80	5·4
Keir	273	265	538	268	272	540	—	—	2	0·4
Kirkconnel	1,193	951	2,144	621	627	1,248	896	71·8	—	—
Morton	873	947	1,820	865	1,007	1,872	—	—	52	2·8
Penpont	403	428	831	444	479	923	—	—	92	10·0
Sanquhar	1,199	1,229	2,428	1,122	1,187	2,309	119	5·2	—	—
Tynron	147	162	309	161	173	334	—	—	25	7·5
Wanlockhead	334	284	618	336	288	624	—	—	6	1·0
IV.—SYNOD OF GALLOWAY	**26,750**	**29,611**	**56,361**	**27,362**	**30,639**	**58,001**	—	—	**1,640**	**2·8**
19. Presbytery of Stranraer	**10,292**	**11,263**	**21,555**	**10,256**	**11,543**	**21,799**	—	—	**244**	**1·1**
Ardwell*	308	343	651	—	—	—	651	—	—	—
Arnsheen	460	476	936	475	486	961	—	—	25	2·6
Ballantrae	424	508	932	454	565	1,019	—	—	87	8·5
Colmonell	505	491	996	479	514	993	3	0·3	—	—
Glenapp	76	72	148	49	56	105	43	41·0	—	—
Inch	1,785	1,909	3,694	1,657	1,928	3,585	109	3·0	—	—
Kirkcolm	653	705	1,358	660	700	1,360	—	—	2	0·1
Kirkmaiden	865	927	1,792	929	1,014	1,943	—	—	151	7·8
Leswalt	493	527	1,020	476	526	1,002	18	1·8	—	—
Lochryan	142	164	306	130	161	291	15	5·2	—	—
New Luce	229	252	481	270	287	557	—	—	76	13·6
Old Luce	1,004	1,092	2,096	1,021	1,136	2,157	—	—	61	2·8
Portpatrick	452	556	1,008	482	566	1,048	—	—	40	3·8
Sheuchan	775	848	1,623	706	796	1,502	121	8·1	—	—
Stoneykirk*	770	858	1,628	1,139	1,281	2,420	—	—	792	32·7
Stranraer	1,351	1,535	2,886	1,329	1,527	2,856	30	1·1	—	—
20. Presbytery of Wigtown	**7,600**	**8,606**	**16,206**	**8,100**	**9,032**	**17,132**	—	—	**926**	**5·4**
Bargrennan	144	130	274	162	161	323	—	—	49	15·2
Glasserton	458	462	920	442	445	887	33	3·7	—	—
Kirkcowan	610	634	1,244	554	599	1,153	91	7·9	—	—
Kirkinner	572	634	1,206	606	649	1,255	—	—	49	3·9
Kirkmabreck	748	801	1,549	958	901	1,859	—	—	310	16·7
Minnigaff	502	520	1,022	567	547	1,114	—	—	92	8·3

TABLE XV.—*continued.*

Ecclesiastical Parishes.	Population, 1911.			Population, 1901.			Increase.		Decrease.	
	Males.	Females.	Total.	Males.	Females.	Total.	Actual.	Per cent.	Actual.	Per cent.
Mochrum	837	985	1,822	914	1,044	1,958	—	—	136	6·9
Penninghame	1,322	1,643	2,965	1,443	1,785	3,228	—	—	263	8·1
Sorbie	643	711	1,354	647	726	1,373	—	—	19	1·4
Whithorn	1,005	1,135	2,140	1,039	1,196	2,235	—	—	95	4·3
Wigtown	759	951	1,710	768	979	1,747	—	—	37	2·1
21. Presbytery of Kirkcudbright	**8,858**	**9,742**	**18,600**	**9,006**	**10,064**	**19,070**	—	—	**470**	**2·5**
Anwoth	327	361	688	291	360	651	37	5·7	—	—
Auchencairn	288	353	641	334	386	720	—	—	79	11·0
Balmaclellan	253	241	494	270	276	546	—	—	52	9·5
Balmaghie	363	407	770	370	432	802	—	—	32	4·0
Borgue	472	551	1,023	509	536	1,045	—	—	22	2·1
Buittle	395	430	825	421	458	879	—	—	54	6·1
Carsphairn	184	176	360	171	180	351	9	2·6	—	—
Castle-Douglas	1,369	1,604	2,973	1,342	1,629	2,971	2	0·1	—	—
Corsock	196	197	393	226	234	460	—	—	67	14·6
Crossmichael	502	583	1,085	519	597	1,116	—	—	31	2·8
Dalry	400	407	807	386	440	826	—	—	19	2·3
Girthon	568	606	1,174	572	637	1,209	—	—	35	2·9
Kells	405	442	847	409	469	878	—	—	31	3·5
Kelton	435	449	884	432	446	878	6	0·7	—	—
Kirkcudbright	1,456	1,660	3,116	1,574	1,735	3,309	—	—	193	5·8
Parton	182	177	359	184	198	382	—	—	23	6·0
Rerrick	325	327	652	307	329	636	16	2·5	—	—
Tongland	357	394	751	335	358	693	58	8·4	—	—
Twynholm	381	377	758	354	364	718	40	5·6	—	—
V.—SYNOD OF GLASGOW AND AYR.	**1,081,728**	**1,105,176**	**2,186,904**	**994,123**	**997,706**	**1,991,829**	**195,075**	**9·8**	—	—
22. Presbytery of Ayr	**66,090**	**68,624**	**134,714**	**60,433**	**62,317**	**122,750**	**11,964**	**9·7**	—	—
Alloway	501	552	1,053	439	529	968	85	8·8	—	—
Auchinleck*	1,993	1,734	3,727	3,612	3,092	6,704	—	—	2,977	44·4
Ayr—										
Ayr	3,463	4,139	7,602	3,853	4,520	8,373	—	—	771	9·2
St Leonard's	1,555	2,565	4,120	1,341	2,287	3,628	492	13·6	—	—
Wallacetown	4,218	4,558	8,776	3,245	3,310	6,555	2,221	33·9	—	—
Barr	269	252	521	283	298	581	—	—	60	10·3
Catrine	1,040	1,297	2,337	1,060	1,280	2,340	—	—	3	0·1
Coylton	1,584	1,459	3,043	1,326	1,216	2,542	501	19·7	—	—
Craigie	286	252	538	241	268	509	29	5·7	—	—
Crosshill	485	555	1,040	537	571	1,108	—	—	68	6·1
Cumnock, New	2,980	2,681	5,661	2,808	2,559	5,367	294	5·5	—	—
Cumnock, Old	2,784	2,570	5,354	2,539	2,506	5,045	309	6·1	—	—
Dailly	1,029	911	1,940	817	856	1,673	267	16·0	—	—
Dalmellington	3,228	2,786	6,014	2,704	2,414	5,118	896	17·5	—	—
Dalrymple	497	534	1,031	449	482	931	100	10·7	—	—
Dundonald	734	747	1,481	605	655	1,260	221	17·5	—	—
Fisherton	254	293	547	226	259	485	62	12·8	—	—

TABLE XV.—*continued* (Population of Ecclesiastical Parishes).

Ecclesiastical Parishes.	Population, 1911.			Population, 1901.			Increase.		Decrease.	
	Males.	Females.	Total.	Males.	Females.	Total.	Actual.	Per cent.	Actual.	Per cent.
Fullarton (Irvine)	2,737	2,498	5,235	2,481	2,328	4,809	426	8·9	—	—
Galston	3,305	3,562	6,867	3,159	3,342	6,501	366	5·6	—	—
Girvan	1,308	1,521	2,829	1,192	1,429	2,621	208	7·9	—	—
South Church	1,114	1,388	2,502	999	1,252	2,251	251	11·2	—	—
Glenbuck	390	338	728	675	493	1,168	—	—	440	37·7
Kirkmichael	373	434	807	375	464	839	—	—	32	3·8
Kirkoswald	766	769	1,535	684	727	1,411	124	8·8	—	—
Lugar*	2,088	1,720	3,808	—	—	—	3,808	—	—	—
Mauchline	1,142	1,299	2,441	1,227	1,345	2,572	—	—	131	5·1
Maybole	1,617	1,639	3,256	1,869	1,885	3,754	—	—	498	13·3
West Church	1,322	1,357	2,679	1,610	1,654	3,264	—	—	585	17·9
Monkton & Prestwick*	1,166	1,576	2,742	1,683	2,171	3,854	—	—	1,112	28·9
St Nicholas*	1,158	1,745	2,903	—	—	—	2,903	—	—	—
Muirkirk	2,292	1,962	4,254	2,436	2,066	4,502	—	—	248	5·5
Newton-on-Ayr*	4,471	4,462	8,933	5,316	5,392	10,708	—	—	1,775	16·6
St James'*	2,025	2,349	4,374	—	—	—	4,374	—	—	—
Ochiltree	954	960	1,914	1,024	1,014	2,038	—	—	124	6·1
Patna	569	493	1,062	464	442	906	156	17·2	—	—
Riccarton	1,825	1,897	3,722	2,044	2,011	4,055	—	—	333	8·2
St Quivox	882	905	1,787	843	852	1,695	92	5·4	—	—
Sorn	719	702	1,421	645	622	1,267	154	12·2	—	—
Stair	551	518	1,069	543	526	1,069	—	—	—	—
Straiton	355	302	657	270	275	545	112	20·6	—	—
Symington	271	368	639	250	342	592	47	7·9	—	—
Tarbolton	2,397	2,196	4,593	2,059	1,902	3,961	632	16·0	—	—
Troon	3,393	3,779	7,172	2,500	2,681	5,181	1,991	38·4	—	—
23. Presbytery of Irvine	**60,069**	**64,357**	**124,426**	**60,943**	**62,063**	**123,006**	**1,420**	**1·2**	—	—
Ardrossan*	2,186	2,702	4,888	2,613	3,221	5,834	—	—	946	16·2
New Ardrossan	2,742	2,885	5,627	3,049	3,005	6,054	—	—	427	7·1
North Church, Saltcoats*	1,568	1,781	3,349	—	—	—	3,349	—	—	—
Beith	3,271	3,338	6,609	3,640	3,779	7,419	—	—	810	10·9
Crosshouse	1,344	1,286	2,630	1,407	1,281	2,688	—	—	58	2·2
Dalry	2,823	3,079	5,902	3,172	3,330	6,502	—	—	600	9·2
West Church	696	870	1,566	801	909	1,710	—	—	144	8·4
Darvel	1,844	2,202	4,046	1,722	1,912	3,634	412	11·3	—	—
Dreghorn	2,107	2,019	4,126	2,169	1,930	4,099	27	0·7	—	—
Dunlop	625	728	1,353	811	731	1,542	—	—	189	12·3
Fenwick	522	540	1,062	517	546	1,063	—	—	1	0·1
Fergushill	866	791	1,657	760	722	1,482	175	11·8	—	—
Hurlford	2,331	2,266	4,597	2,525	2,329	4,854	—	—	257	5·3
Irvine	3,188	3,194	6,382	3,064	3,185	6,249	133	2·1	—	—
Kilbirnie	3,662	3,956	7,618	3,529	3,678	7,207	411	5·7	—	—
Kilbride, West	1,325	1,742	3,067	1,368	1,538	2,906	161	5·5	—	—
Kilmarnock —										
Kilmarnock	7,178	8,021	15,199	6,374	6,468	12,842	2,357	18·4	—	—
High Kirk	1,880	1,836	3,716	2,584	2,555	5,139	—	—	1,423	27·7
St Andrew's	4,310	4,603	8,913	4,954	5,114	10,068	—	—	1,155	11·5
St Marnoch's	2,511	2,803	5,314	2,116	2,277	4,393	921	21·0	—	—

TABLE XV.—*continued.*

Ecclesiastical Parishes.	Population, 1911.			Population, 1901.			Increase.		Decrease.	
	Males.	Females.	Total.	Males.	Females.	Total.	Actual.	Per cent.	Actual.	Per cent.
Kilmaurs	971	995	1,966	1,071	1,023	2,094	—	—	128	6·1
Kilwinning	3,628	3,617	7,245	3,525	3,388	6,913	332	4·8	—	—
Loudoun	2,393	2,820	5,213	2,363	2,557	4,920	293	6·0	—	—
Stevenston*	4,404	4,186	8,590	5,009	4,488	9,497	—	—	907	9·6
Stewarton	1,694	2,097	3,791	1,800	2,097	3,897	—	—	106	2·7
24. Presbytery of Paisley	**86,137**	**96,520**	**182,657**	**78,687**	**86,539**	**165,226**	**17,431**	**10·5**	—	—
Barrhead	5,078	5,520	10,598	4,623	4,634	9,257	1,341	14·5	—	—
Bridge of Weir	1,176	1,540	2,716	1,020	1,296	2,316	400	17·3	—	—
Caldwell	292	307	599	311	293	604	—	—	5	0·8
Cardonald	1,722	2,139	3,861	1,030	1,013	2,043	1,818	89·0	—	—
Eastwood	2,851	3,525	6,376	1,982	2,292	4,274	2,102	49·2	—	—
Elderslie*	1,903	2,099	4,002	1,570	1,785	3,355	647	19·3	—	—
Greenbank	1,033	1,234	2,267	1,046	1,132	2,178	89	4·1	—	—
Houston and Killellan	652	693	1,345	665	737	1,402	—	—	57	4·1
Howwood*	605	709	1,314	—	—	—	1,314	—	—	—
Inchinnan	289	303	592	303	270	573	19	3·3	—	—
Johnstone*	2,970	3,381	6,351	4,865	5,360	10,225	—	—	3,874	37·9
St Andrew's*	2,347	2,499	4,846	—	—	—	4,846	—	—	—
Kilbarchan*	1,615	2,012	3,627	1,746	1,993	3,739	—	—	112	3·0
Levern	1,931	1,845	3,776	1,532	1,489	3,021	755	25·0	—	—
Linwood	1,409	1,403	2,812	1,375	1,439	2,814	—	—	2	0·1
Lochwinnoch*	1,434	1,525	2,959	2,186	2,216	4,402	—	—	1,443	32·8
Mearns	999	1,170	2,169	972	1,169	2,141	28	1·3	—	—
Neilston	1,874	2,233	4,107	1,833	2,126	3,959	148	3·7	—	—
Paisley—										
Abbey	7,374	8,407	15,781	7,016	8,041	15,057	724	4·8	—	—
Greenlaw	5,817	6,714	12,531	4,233	4,832	9,065	3,466	38·2	—	—
High Church	4,578	5,475	10,053	4,512	5,525	10,037	16	0·2	—	—
Low Church (St George's)	3,047	3,637	6,684	3,049	3,443	6,492	192	3·0	—	—
Martyr's	5,531	6,722	12,253	5,376	6,713	12,089	164	1·4	—	—
Middle Church	3,770	3,710	7,480	3,954	3,925	7,879	—	—	399	5·1
North Church	4,034	3,661	7,695	3,978	3,760	7,738	—	—	43	0·6
St Columba's	2,325	2,583	4,908	1,643	1,974	3,617	1,291	35·7	—	—
South Church	4,644	5,416	10,060	4,347	4,861	9,208	852	9·3	—	—
Pollokshaws	4,586	4,981	9,567	3,822	4,330	8,152	1,415	17·4	—	—
Renfrew*	6,508	6,418	12,926	6,810	6,538	13,348	—	—	422	3·2
Shawlands	2,332	3,122	5,454	1,491	1,924	3,415	2,039	59·7	—	—
Thornliebank	1,411	1,537	2,948	1,397	1,429	2,826	122	4·3	—	—
25. Presbytery of Greenock	**57,909**	**59,542**	**117,451**	**52,460**	**53,595**	**106,055**	**11,396**	**10·7**	—	—
Cumbrae	706	988	1,694	726	1,028	1,754	—	—	60	3·4
Erskine	594	614	1,208	480	536	1,016	192	18·9	—	—
Fairlie	358	442	800	326	392	718	82	11·4	—	—
Gourock	4,032	4,668	8,700	2,857	3,499	6,356	2,344	36·9	—	—
Greenock—										
Augustine	1,456	1,382	2,838	1,380	1,378	2,758	80	2·9	—	—
Cartsburn	4,849	4,565	9,414	4,332	3,871	8,203	1,211	14·8	—	—
East Church	3,218	2,935	6,153	3,134	2,906	6,040	113	1·9	—	—

TABLE XV.—*continued* (Population of Ecclesiastical Parishes).

Ecclesiastical Parishes.	Population, 1911.			Population, 1901.			Increase.		Decrease.	
	Males.	Females.	Total.	Males.	Females.	Total.	Actual.	Per cent.	Actual.	Per cent.
Greenock—										
Ladyburn	3,882	3,278	7,160	2,907	2,578	5,485	1,675	30·5	—	—
Middle Church	3,139	2,714	5,853	3,030	2,613	5,643	210	3·7	—	—
North Church	2,123	1,818	3,941	2,020	1,877	3,897	44	1·1	—	—
St Paul's*	654	1,045	1,699	—	—	—	1,699	—	—	—
South Church	6,288	6,360	12,648	5,812	5,742	11,554	1,094	9·5	—	—
Wellpark	501	496	997	462	458	920	77	8·4	—	—
West Church*	12,948	13,537	26,485	12,665	13,602	26,267	218	0·8	—	—
Inverkip	362	391	753	412	373	785	—	—	32	4·1
Kilmacolm	2,774	3,468	6,242	2,294	2,575	4,869	1,373	28·2	—	—
Langbank	235	269	504	230	273	503	1	0·2	—	—
Largs	1,670	2,379	4,049	1,609	2,122	3,731	318	8·5	—	—
Port-Glasgow	5,370	5,315	10,685	5,125	5,025	10,150	535	5·3	—	—
Newark	2,054	1,962	4,016	2,071	1,934	4,005	11	0·3	—	—
Skelmorlie	696	916	1,612	588	813	1,401	211	15·1	—	—
26. Presbytery of Hamilton	**196,572**	**178,651**	**375,223**	**172,200**	**150,904**	**323,104**	**52,119**	**16·1**	—	—
Airdrie*	6,604	6,586	13,190	7,739	7,095	14,834	—	—	1,644	11·1
Avondale	2,324	2,709	5,033	2,857	2,916	5,773	—	—	740	12·8
Baillieston	2,585	2,469	5,054	2,240	2,033	4,273	781	18·3	—	—
Bargeddie	1,455	1,288	2,743	1,530	1,320	2,850	—	—	107	3·8
Bellshill	5,839	4,971	10,810	4,949	3,887	8,836	1,974	22·3	—	—
Blantyre	4,725	4,341	9,066	4,128	3,700	7,828	1,238	15·8	—	—
Bothwell	8,978	8,043	17,021	7,195	6,254	13,449	3,572	26·6	—	—
Burnbank	6,176	5,184	11,360	5,476	4,490	9,966	1,394	14·0	—	—
Cadzow	8,466	7,934	16,400	7,361	6,518	13,879	2,521	18·2	—	—
Calderbank	1,284	1,212	2,496	1,399	1,266	2,665	—	—	169	6·3
Caldercruix	1,166	1,118	2,284	1,146	1,046	2,192	92	4·2	—	—
Calderhead	4,721	3,950	8,671	3,619	3,022	6,641	2,030	30·6	—	—
Cambuslang	7,798	7,890	15,688	6,393	5,949	12,342	2,346	27·1	—	—
West Church	2,722	2,897	5,619	2,355	2,356	4,711	908	19·3	—	—
Cambusnethan	3,491	3,292	6,783	3,026	2,780	5,806	977	16·8	—	—
Chapelton	339	366	705	352	385	737	—	—	32	4·3
Clarkston*	2,444	2,587	5,031	3,966	3,731	7,697	—	—	2,666	34·6
Cleland	2,592	2,096	4,688	2,143	1,776	3,919	769	19·6	—	—
Coatdyke*	3,428	2,749	6,177	—	—	—	6,177	—	—	—
Coats (Coatbridge)*	3,355	2,123	5,478	4,145	2,965	7,110	—	—	1,632	23·0
Coltness Memorial	1,721	1,645	3,366	1,639	1,464	3,103	263	8·5	—	—
Dalserf	2,361	2,066	4,427	2,179	1,909	4,088	339	8·3	—	—
Dalziel*	10,796	9,468	20,264	12,379	10,273	22,652	—	—	2,388	10·5
St Andrew's*	3,041	2,623	5,664	—	—	—	5,664	—	—	—
South Church	11,397	9,715	21,112	7,897	6,541	14,438	6,674	46·2	—	—
Dundyvan*	5,076	4,119	9,195	—	—	—	9,195	—	—	—
Flowerhill	2,733	2,678	5,411	2,526	2,432	4,958	453	9·1	—	—
Gartsherrie	8,335	7,888	16,223	7,929	7,085	15,014	1,209	8·1	—	—
Garturk*	3,324	2,910	6,234	3,104	2,653	5,757	477	8·3	—	—
Glassford	322	357	679	324	334	658	21	3·2	—	—
Greengairs	1,113	989	2,102	1,423	1,279	2,702	—	—	600	22·2
Hallside	2,551	2,281	4,832	2,323	1,998	4,321	511	11·8	—	—
Hamilton*	8,727	7,850	16,577	8,863	7,653	16,516	61	0·4	—	—
Harthill and Benhar	1,970	1,654	3,624	1,966	1,574	3,540	84	2·4	—	—

TABLE XV.—*continued.*

Ecclesiastical Parishes.	Population, 1911.			Population, 1901.			Increase.		Decrease.	
	Males.	Females.	Total.	Males.	Females.	Total.	Actual.	Per cent.	Actual.	Per cent.
Holytown	9,989	8,660	18,649	8,622	7,041	15,663	2,986	19·1	—	—
Kenmuir	2,412	2,498	4,910	2,084	2,054	4,138	772	18·7	—	—
Kilbride, East	1,582	1,659	3,241	1,510	1,608	3,118	123	3·9	—	—
Larkhall	7,255	6,947	14,202	6,374	5,660	12,034	2,168	18·0	—	—
Meadowfield*	1,327	1,209	2,536	—	—	—	2,536	—	—	—
Monkland, New*	2,743	2,375	5,118	3,050	2,619	5,669	—	—	551	9·7
Monkland, Old*	3,286	2,774	6,060	6,143	5,171	11,314	—	—	5,254	46·4
Overtown	1,290	1,148	2,438	1,174	1,062	2,236	202	9·0	—	—
Quarter*	1,128	942	2,070	—	—	—	2,070	—	—	—
Shotts	1,734	1,607	3,341	1,494	1,344	2,838	503	17·7	—	—
Stonefield	4,123	3,632	7,755	3,499	2,818	6,317	1,438	22·8	—	—
Stonehouse	1,871	1,817	3,688	1,860	1,805	3,665	23	0·6	—	—
Uddingston	4,414	4,460	8,874	4,016	4,108	8,124	750	9·2	—	—
Wishaw	9,459	8,875	18,334	7,803	6,930	14,733	3,601	24·4	—	—
27. Presbytery of Lanark	**22,744**	**22,945**	**45,689**	**21,251**	**21,101**	**42,352**	**3,337**	**7·9**	—	—
Carluke	3,754	3,997	7,751	3,641	3,718	7,359	392	5·3	—	—
Carmichael	800	671	1,471	630	568	1,198	273	22·8	—	—
Carnwath	1,980	1,761	3,741	1,539	1,513	3,052	689	22·6	—	—
Carstairs	971	907	1,878	980	913	1,893	—	—	15	0·8
Crawford	337	342	679	375	340	715	—	—	36	5·0
Crawfordjohn	302	307	609	335	359	694	—	—	85	12·2
Douglas	1,116	1,123	2,239	1,060	1,063	2,123	116	5·5	—	—
Douglas Water	218	204	422	210	219	429	—	—	7	1·6
Forth	1,101	930	2,031	962	828	1,790	241	13·5	—	—
Haywood	367	307	674	514	481	995	—	—	321	32·3
Kirkfieldbank	591	758	1,349	613	733	1,346	3	0·2	—	—
Lanark	2,308	2,669	4,977	2,056	2,508	4,564	413	9·0	—	—
St Leonard's	1,736	2,265	4,001	1,645	1,894	3,539	462	13·1	—	—
Law	989	879	1,868	871	736	1,607	261	16·2	—	—
Leadhills	440	409	849	468	444	912	—	—	63	6·9
Lesmahagow	5,398	5,091	10,489	4,995	4,458	9,453	1,036	11·0	—	—
Pettinain	136	125	261	149	122	271	—	—	10	3·7
Wiston and Roberton	200	200	400	208	204	412	—	—	12	2·9
28. Presbytery of Dumbarton	**69,766**	**70,542**	**140,308**	**50,603**	**52,080**	**102,683**	**37,625**	**36·6**	—	—
Alexandria	4,878	4,971	9,849	3,983	4,409	8,392	1,457	17·4	—	—
Arrochar	271	266	537	278	327	605	—	—	68	11·2
Baldernock	346	401	747	273	309	582	165	28·4	—	—
Balfron	515	640	1,155	491	601	1,092	63	5·8	—	—
Bonhill	1,810	1,915	3,725	1,905	2,017	3,922	—	—	197	5·0
Buchanan	508	287	795	240	247	487	308	63·2	—	—
Cardross	683	832	1,515	645	716	1,361	154	11·3	—	—
Clydebank, St James'*	13,668	11,958	25,626	9,680	8,343	18,023	7,603	42·2	—	—
Craigrownie	448	611	1,059	472	673	1,145	—	—	86	7·5
Dalmuir*	4,103	3,681	7,784	—	—	—	7,784	—	—	—
Dalreoch	2,426	2,424	4,850	2,467	2,468	4,935	—	—	85	1·7
Drymen	365	380	745	394	400	794	—	—	49	6·2

TABLE XV.—*continued* (Population of Ecclesiastical Parishes).

Ecclesiastical Parishes.	Population, 1911.			Population, 1901.			Increase.		Decrease.	
	Males.	Females.	Total.	Males.	Females.	Total.	Actual.	Per cent.	Actual.	Per cent.
Dumbarton	6,041	5,586	11,627	5,265	4,872	10,137	1,490	14·7	—	—
Duntocher	1,639	1,599	3,238	1,622	1,608	3,230	8	0·2	—	—
Fintry	112	168	280	140	174	314	—	—	34	10·8
Garelochhead	453	589	1,042	382	454	836	206	24·6	—	—
Helensburgh	2,486	3,361	5,847	2,477	3,286	5,763	84	1·5	—	—
West Church	1,004	1,678	2,682	1,091	1,700	2,791	—	—	109	3·9
Jamestown	1,166	1,229	2,395	1,053	1,214	2,267	128	5·6	—	—
Killearn	583	502	1,085	447	482	929	156	16·8	—	—
Kilmaronock	407	440	847	427	447	874	—	—	27	3·1
Knoxland	2,766	2,519	5,285	2,680	2,350	5,030	255	5·1	—	—
Luss	264	289	553	274	298	572	—	—	19	3·3
Milngavie	2,212	2,602	4,814	1,884	2,100	3,984	830	20·8	—	—
New Kilpatrick	2,377	3,009	5,386	1,998	2,407	4,405	981	22·3	—	—
Old Kilpatrick*	3,495	3,554	7,049	3,687	3,617	7,304	—	—	255	3·5
Renton	2,451	2,510	4,961	2,435	2,656	5,091	—	—	130	2·6
Roseneath	290	328	618	317	358	675	—	—	57	8·4
Row	841	805	1,646	1,040	860	1,900	—	—	254	13·4
Strathblane	461	563	1,024	415	465	880	144	16·4	—	—
Strathfillan	363	302	665	334	266	600	65	10·8	—	—
Temple	2,849	3,353	6,202	1,807	1,956	3,763	2,439	64·8	—	—
Yoker*	7,485	7,190	14,675	—	—	—	14,675	—	—	—
29. Presbytery of Glasgow	**522,441**	**543,995**	**1,066,436**	**497,546**	**509,107**	**1,006,653**	**59,783**	**5·9**	—	—
Banton	783	710	1,493	673	641	1,314	179	13·6	—	—
Cadder	2,351	2,359	4,710	1,958	1,892	3,850	860	22·1	—	—
Campsie	2,570	2,734	5,304	2,646	2,778	5,424	—	—	120	2·2
Carmunnock	635	788	1,423	649	800	1,449	—	—	26	1·8
Cathcart*	10,448	12,461	22,909	8,455	10,376	18,831	4,078	21·7	—	—
Chryston*	3,595	3,256	6,851	2,331	2,225	4,556	2,295	50·4	—	—
Condorrat	1,119	1,000	2,119	1,003	857	1,860	259	13·9	—	—
Cumbernauld	1,777	1,711	3,488	1,747	1,605	3,352	136	4·1	—	—
Eaglesham	549	589	1,138	499	576	1,075	63	5·9	—	—
Glasgow—										
Abbotsford	3,892	4,076	7,968	4,551	4,536	9,087	—	—	1,119	12·3
Anderston	3,317	3,286	6,603	3,885	3,615	7,500	—	—	897	12·0
Barony*	12,888	13,775	26,663	14,159	14,843	29,002	—	—	2,339	8·1
Barrowfield	3,954	4,221	8,175	4,319	4,560	8,879	—	—	704	7·9
Bellahouston	7,300	7,926	15,226	5,120	5,786	10,906	4,320	39·6	—	—
Belmont*	2,528	4,523	7,051	—	—	—	7,051	—	—	—
Blackfriars	1,012	67	1,079	1,500	361	1,861	—	—	782	42·0
Bluevale	2,248	2,272	4,520	2,106	2,128	4,234	286	6·8	—	—
Blythswood	2,419	2,700	5,119	2,897	3,400	6,297	—	—	1,178	18·7
Bridgegate*	5,334	5,569	10,903	6,023	6,239	12,262	—	—	1,359	11·1
Bridgeton	6,962	7,372	14,334	5,994	6,309	12,303	2,031	16·5	—	—
Calton	16,737	16,825	33,562	15,262	16,063	31,325	2,237	7·1	—	—
Chalmers	7,071	7,539	14,610	7,956	8,258	16,214	—	—	1,604	9·9
Cowlairs	10,403	10,085	20,488	6,400	5,992	12,392	8,096	65·3	—	—
Dalmarnock	5,351	5,631	10,982	4,839	5,020	9,859	1,123	11·4	—	—

TABLE XV.—*continued.*

Ecclesiastical Parishes.	Population, 1911.			Population, 1901.			Increase.		Decrease.	
	Males.	Females.	Total.	Males.	Females.	Total.	Actual.	Per cent.	Actual.	Per cent.
Glasgow—										
Dean Park	2,166	2,279	4,445	2,004	1,902	3,906	539	13·8	—	—
Elder Park	4,693	4,422	9,115	4,941	4,652	9,593	—	—	478	5·0
Gorbals	2,990	2,132	5,122	6,571	5,570	12,141	—	—	7,019	57·8
Govan*	35,095	35,089	70,184	39,941	40,542	80,483	—	—	10,299	12·8
Govanhill	10,950	11,604	22,554	9,192	9,537	18,729	3,825	20·4	—	—
Greenhead	2,294	2,569	4,863	2,892	3,082	5,974	—	—	1,111	18·6
Hillhead*	1,832	3,954	5,786	4,058	7,450	11,508	—	—	5,722	49·7
Hutchesontown	3,421	3,457	6,878	4,020	4,065	8,085	—	—	1,207	14·9
Hyndland*	2,348	3,855	6,203	—	—	—	6,203	—	—	—
Kelvinhaugh	4,595	4,721	9,316	4,987	4,427	9,414	—	—	98	1·0
Kelvinside*	12,969	14,744	27,713	15,867	17,592	33,459	—	—	5,746	17·2
Kingston	3,612	3,566	7,178	4,170	3,931	8,101	—	—	923	11·4
Kinning Park	7,875	7,753	15,628	8,353	8,163	16,516	—	—	888	5·4
Langside*	5,990	7,653	13,643	—	—	—	13,643	—	—	—
Laurieston	4,034	3,959	7,993	4,789	4,761	9,550	—	—	1,557	16·3
Macleod	3,818	3,878	7,696	4,202	4,313	8,515	—	—	819	9·6
Martyr's	3,634	3,549	7,183	3,963	3,679	7,642	—	—	459	6·0
Maryhill*	22,879	23,254	46,133	20,827	20,722	41,549	4,584	11·0	—	—
Maxwell	6,694	7,097	13,791	7,093	7,402	14,495	—	—	704	4·9
Milton	2,477	1,995	4,442	2,680	2,361	5,041	—	—	599	11·9
Newhall	2,776	3,092	5,868	2,806	3,114	5,920	—	—	52	0·9
Newlands	2,196	2,282	4,478	2,419	2,545	4,964	—	—	486	9·8
Oatlands*	5,380	5,712	11,092	8,380	8,690	17,070	—	—	5,978	35·0
Park	4,251	6,582	10,833	4,651	6,941	11,592	—	—	759	6·5
Parkhead	8,262	8,019	16,281	6,097	6,078	12,175	4,106	33·7	—	—
Partick	6,475	8,436	14,911	6,802	8,121	14,923	—	—	12	0·1
St Mary's	6,932	7,288	14,220	6,959	7,160	14,119	101	0·7	—	—
Plantation	7,180	6,334	13,514	8,105	7,176	15,281	—	—	1,767	11·6
Pollokshields	3,064	4,618	7,682	3,521	4,981	8,502	—	—	820	9·6
Port Dundas	2,540	2,564	5,104	2,883	2,667	5,550	—	—	446	8·0
Possilpark	4,004	4,057	8,061	4,028	4,013	8,041	20	0·2	—	—
Queen's Park	6,015	7,414	13,429	5,639	6,818	12,457	972	7·8	—	—
Robertson-Memorial	2,192	2,514	4,706	2,480	2,645	5,125	—	—	419	8·2
St Andrew's	2,832	2,275	5,107	3,184	2,881	6,065	—	—	958	15·8
St Bernard's	5,618	5,768	11,386	5,664	6,017	11,681	—	—	295	2·5
St Bride's*	9,229	9,211	18,440	—	—	—	18,440	—	—	—
St Clement's	3,617	3,811	7,428	4,085	4,292	8,377	—	—	949	11·3
St Cuthbert's*	7,209	7,552	14,761	—	—	—	14,761	—	—	—
St David's	3,630	3,590	7,220	4,794	4,538	9,332	—	—	2,112	22·6
St Enoch's	592	345	937	630	557	1,187	—	—	250	21·1
St George's*	8,438	8,431	16,869	12,698	11,610	24,308	—	—	7,439	30·6
St George's-in-the-Fields*	9,299	8,894	18,193	13,644	13,589	27,233	—	—	9,040	33·2
St James'*	1,918	2,275	4,193	2,693	2,497	5,190	—	—	997	19·2
St John's	7,596	7,893	15,489	8,458	8,884	17,342	—	—	1,853	10·7
St Kiaran's	1,758	1,361	3,119	1,489	1,055	2,544	575	22·6	—	—
St Luke's	3,050	3,257	6,307	3,402	3,451	6,853	—	—	546	8·0
St Margaret's, Pollmadie*	5,082	5,089	10,171	—	—	—	10,171	—	—	—
St Mark's	8,862	7,942	16,804	9,644	8,729	18,373	—	—	1,569	8·5

TABLE XV.—*continued* (Population of Ecclesiastical Parishes).

Ecclesiastical Parishes.	Population, 1911.			Population, 1901.			Increase.		Decrease.	
	Males.	Females.	Total.	Males.	Females.	Total.	Actual.	Per cent.	Actual.	Per cent.
Glasgow—										
St Matthew's	1,911	2,030	3,941	2,092	2,232	4,324	—	—	383	8·9
St Mungo's (or High Church)	5,282	5,372	10,654	6,099	6,218	12,317	—	—	1,663	13·5
St Ninian's	5,110	5,347	10,457	5,798	5,930	11,728	—	—	1,271	10·8
St Paul's	2,325	2,457	4,782	3,054	3,040	6,094	—	—	1,312	21·5
St Peter's*	3,966	2,665	6,631	452	283	735	5,896	802·2	—	—
St Stephen's	1,619	1,589	3,208	2,492	2,285	4,777	—	—	1,569	32·8
St Thomas'	4,298	4,253	8,551	5,016	4,943	9,959	—	—	1,408	14·1
St Vincent	4,262	3,927	8,189	4,270	4,181	8,451	—	—	262	3·1
Sandyford	3,625	4,709	8,334	4,399	5,563	9,962	—	—	1,628	16·3
Springburn	17,658	17,870	35,528	15,258	15,580	30,838	4,690	15·2	—	—
Strathbungo	3,083	3,777	6,860	2,304	2,771	5,075	1,785	35·2	—	—
Titwood*	982	1,693	2,675	—	—	—	2,675	—	—	—
Townhead	9,450	9,259	18,709	8,855	8,337	17,192	1,517	8·8	—	—
Tron	995	918	1,913	1,062	1,063	2,125	—	—	212	10·0
Wellpark	4,863	5,365	10,228	5,305	5,637	10,942	—	—	714	6·5
Whiteinch	8,803	8,577	17,380	5,922	5,923	11,845	5,535	46·7	—	—
Hogganfield*	1,202	813	2,015	1,736	1,308	3,044	—	—	1,029	33·8
Kilsyth	4,985	4,574	9,559	4,479	4,047	8,526	1,033	12·1	—	—
Kirkintilloch	4,494	4,347	8,841	3,907	3,612	7,519	1,322	17·6	—	—
St David's	2,686	2,615	5,301	2,443	2,370	4,813	488	10·1	—	—
Lenzie	1,546	1,986	3,532	1,474	1,835	3,309	223	6·7	—	—
Rutherglen	7,756	8,205	15,961	5,905	6,088	11,993	3,968	33·1	—	—
Wardlawhill	3,803	4,187	7,990	2,141	2,187	4,328	3,662	84·6	—	—
West Church	1,552	1,625	3,177	1,695	1,832	3,527	—	—	350	9·9
Shettleston	15,619	15,206	30,825	10,711	9,782	20,493	10,332	50·4	—	—
Stepps*	990	1,018	2,008	—	—	—	2,008	—	—	—
VI.—SYNOD OF ARGYLL	**47,100**	**49,004**	**96,104**	**48,605**	**51,277**	**99,882**	—	—	**3,778**	**3·8**
30. Presbytery of Inveraray	**4,636**	**4,845**	**9,481**	**5,336**	**5,434**	**10,770**	—	—	**1,289**	**12·0**
Ardrishaig	574	695	1,269	679	699	1,378	—	—	109	7·9
Craignish	169	156	325	167	164	331	—	—	6	1·8
Cumlodden	344	290	634	343	286	629	5	0·8	—	—
Glassary	493	520	1,013	593	592	1,185	—	—	172	14·5
Glenaray	158	145	303	192	187	379	—	—	76	20·1
Inveraray	298	318	616	366	373	739	—	—	123	16·6
Kilmartin	294	288	582	349	314	663	—	—	81	12·2
Knapdale, North	330	326	656	386	382	768	—	—	112	14·6
Knapdale, South	125	120	245	126	128	254	—	—	9	3·5
Lochgilphead	861	994	1,855	1,077	1,241	2,318	—	—	463	20·0
Tarbert	990	993	1,983	1,058	1,068	2,126	—	—	143	6·7
31. Presbytery of Dunoon	**12,184**	**14,720**	**26,904**	**11,856**	**14,834**	**26,690**	**214**	**0·8**	—	—
Ardentinny	92	100	192	102	103	205	—	—	13	6·3
Craigmore*	352	708	1,060	—	—	—	1,060	—	—	—
Dunoon	2,294	3,195	5,489	2,314	3,178	5,492	—	—	3	0·1

TABLE XV.—*continued.*

Ecclesiastical Parishes.	Population, 1911.			Population, 1901.			Increase.		Decrease.	
	Males.	Females.	Total.	Males.	Females.	Total.	Actual.	Per cent.	Actual.	Per cent.
Innellan	424	556	980	430	577	1,007	—	—	27	2·7
Inverchaolain	190	181	371	170	164	334	37	11·1	—	—
Kilfinan†	589†	339	928†	429	422	851	77	9·0	—	—
Kilmodan	138	126	264	236	151	387	—	—	123	31·8
Kilmun	293	325	618	385	367	752	—	—	134	17·8
Kingarth*	384	419	803	511	545	1,056	—	—	253	24·0
Kirn	534	848	1,382	532	826	1,358	24	1·8	—	—
Lochgoilhead and Kilmorich	373	409	782	306	365	671	111	16·5	—	—
North Bute	666	752	1,418	712	866	1,578	—	—	160	10·1
Rothesay*	2,188	2,594	4,782	2,510	3,211	5,721	—	—	939	16·4
New Church	1,483	2,305	3,788	1,594	2,232	3,826	—	—	38	1·0
Sandbank	452	533	985	534	533	1,067	—	—	82	7·7
Strachur & Stralachlan	327	373	700	363	371	734	—	—	34	4·6
Strone	253	328	581	255	332	587	—	—	6	1·0
Tighnabruaich‡	1,152‡	629	1,781‡	473	591	1,064	717	67·4	—	—
32. Presbytery of Kintyre	**8,680**	**9,336**	**18,016**	**9,361**	**9,821**	**19,182**	—	—	**1,166**	**6·1**
Brodick	523	605	1,128	560	623	1,183	—	—	55	4·6
Campbeltown	4,517	4,980	9,497	4,939	5,297	10,236	—	—	739	7·2
Gigha and Cara	170	156	326	199	175	374	—	—	48	12·8
Kilbride*	369	435	804	629	706	1,335	—	—	531	39·8
Kilcalmonell and Kilberry	405	410	815	426	412	838	—	—	23	2·7
Killean and Kilchenzie	509	510	1,019	531	547	1,078	—	—	59	5·5
Kilmory*	961	948	1,909	1,160	1,159	2,319	—	—	410	17·7
Saddell	348	344	692	389	377	766	—	—	74	9·7
Skipness	130	142	272	163	158	321	—	—	49	15·3
Southend	380	387	767	365	367	732	35	4·8	—	—
Whiting Bay*	368	419	787	—	—	—	787	—	—	—
33. Presbytery of Islay and Jura	**3,628**	**3,502**	**7,130**	**3,926**	**3,879**	**7,805**	—	—	**675**	**8·6**
Colonsay and Oronsay	140	133	273	158	155	313	—	—	40	12·8
Jura	295	275	570	322	303	625	—	—	55	8·8
Kilarrow	899	866	1,765	879	934	1,813	—	—	48	2·6
Kilchoman	755	704	1,459	822	810	1,632	—	—	173	10·6
Kildalton	730	741	1,471	853	846	1,699	—	—	228	13·4
Kilmeny	405	382	787	424	398	822	—	—	35	4·3
Oa	93	84	177	99	74	173	4	2·3	—	—
Portnahaven	311	317	628	369	359	728	—	—	100	13·7
34. Presbytery of Lorn	**8,894**	**7,580**	**16,474**	**7,964**	**7,522**	**15,486**	**988**	**6·4**	—	—
Appin	307	300	607	587	353	940	—	—	333	35·4
Ardchattan	843	714	1,557	836	658	1,494	63	4·2	—	—
Connel*	161	177	338	—	—	—	338	—	—	—
Duror	176	161	337	349	196	545	—	—	208	38·2
Glencoe (*vide* St Munda)	—	—	—	—	—	—	—	—	—	—
Glenorchy and Inishail	464	467	931	507	530	1,037	—	—	106	10·2

† Including 213 Men of the Royal Navy.
‡ Including 617 Men of the Royal Navy.

TABLE XV.—*continued* (Population of Ecclesiastical Parishes).

Ecclesiastical Parishes.	Population, 1911.			Population, 1901.			Increase.		Decrease.	
	Males.	Females.	Total.	Males.	Females.	Total.	Actual.	Per cent.	Actual.	Per cent.
Kilbrandon & Kilchattan	722	648	1,370	808	760	1,568	—	—	198	12·6
Kilchrenan & Dalavich	199	158	357	191	203	394	—	—	37	9·4
Kilmore and Kilbride*†	1,247†	222	1,469†	299	268	567	902	159·1	—	—
Kilninver & Kilmelford	193	199	392	183	170	353	39	11·0	—	—
Lismore . . .	217	190	407	269	235	504	—	—	97	19·2
Muckairn* . . .	261	228	489	315	317	632	—	—	143	22·6
Oban . . .	1,893	2,111	4,004	1,870	1,971	3,841	163	4·2	—	—
St Columba's* .	691	990	1,681	793	1,100	1,893	—	—	212	11·2
St Munda (Glencoe) .	1,520	1,015	2,535	957	761	1,718	817	47·6	—	—
35. Presbytery of Mull	**4,872**	**4,854**	**9,726**	**5,619**	**5,516**	**11,135**	—	—	**1,409**	**12·7**
Ardnamurchan . .	880	904	1,784	997	917	1,914	—	—	130	6·8
Aharacle . . .	464	456	920	627	583	1,210	—	—	290	24·0
Coll	206	183	389	231	201	432	—	—	43	10·0
Hylipol . . .	491	507	998	648	615	1,263	—	—	265	21·0
Iona	260	266	526	273	289	562	—	—	36	6·4
Kilfinichen and Kilvickeon . . .	444	433	877	488	479	967	—	—	90	9·3
Kilninian and Kilmore .	281	281	562	303	358	661	—	—	99	15·0
Kinlochspelvie . .	152	106	258	138	121	259	—	—	1	0·4
Morvern . . .	312	323	635	329	343	672	—	—	37	5·5
Salen . . .	204	215	419	204	237	441	—	—	22	5·0
Tobermory . .	520	559	1,079	669	632	1,301	—	—	222	17·1
Torosay . . .	153	129	282	154	162	316	—	—	34	10·8
Tyree . . .	411	416	827	453	479	932	—	—	105	11·3
Ulva	94	76	170	105	100	205	—	—	35	17·1
36. Presbytery of Abertarff . . .	**4,206**	**4,167**	**8,373**	**4,543**	**4,271**	**8,814**	—	—	**441**	**5·0**
Ardgour . . .	283	303	586	273	274	547	39	7·1	—	—
Ballachulish . .	258	223	481	228	238	466	15	3·2	—	—
Boleskine . . .	516	484	1,000	428	391	819	181	22·1	—	—
Duncansburgh . .	1,110	1,206	2,316	1,154	1,218	2,372	—	—	56	2·4
Fort Augustus . .	407	384	791	523	405	928	—	—	137	14·8
Glengarry . . .	278	312	590	386	336	722	—	—	132	18·3
Kilmallie . . .	473	434	907	500	459	959	—	—	52	5·4
Kilmonivaig . .	644	590	1,234	771	664	1,435	—	—	201	14·0
Strontian . . .	237	231	468	280	286	566	—	—	98	17·3
VII.—SYNOD OF PERTH and STIRLING.	**103,063**	**111,525**	**214,588**	**97,193**	**105,748**	**202,941**	**11,647**	**5·7**	—	—
37. Presbytery of Dunkeld . . .	**7,187**	**7,784**	**14,971**	**7,452**	**8,202**	**15,654**	—	—	**683**	**4·4**
Auchtergaven . .	612	638	1,250	606	644	1,250	—	—	—	—
Blair Athol . .	692	650	1,342	767	734	1,501	—	—	159	10·6
Caputh . . .	789	776	1,565	856	887	1,743	—	—	178	10·2
Cargill . . .	666	663	1,329	654	688	1,342	—	—	13	1·0
Clunie . . .	236	238	474	241	252	493	—	—	19	3·9
Dunkeld and Dowally .	324	304	628	301	323	624	4	0·6	—	—

† Including 1,009 Men of the Royal Navy.

TABLE XV.—*continued.*

Ecclesiastical Parishes.	Population, 1911.			Population, 1901.			Increase.		Decrease.	
	Males.	Females.	Total.	Males.	Females.	Total.	Actual.	Per cent.	Actual.	Per cent.
Dunkeld, Little	937	1,008	1,945	900	1,038	1,938	7	0·4	—	—
Glenshee	77	82	159	75	88	163	—	—	4	2·5
Kinclaven	219	249	468	262	300	562	—	—	94	16·7
Kirkmichael	213	208	421	262	246	508	—	—	87	17·1
Lethendy and Kinloch	160	167	327	176	165	341	—	—	14	4·1
Moulin	1,161	1,357	2,518	1,114	1,258	2,372	146	6·2	—	—
Rattray	920	1,240	2,160	1,073	1,389	2,462	—	—	302	12·3
Tenandry	181	204	385	165	190	355	30	8·5	—	—
38. Presbytery of Weem	**4,019**	**4,090**	**8,109**	**4,147**	**4,343**	**8,490**	—	—	**381**	**4·5**
Aberfeldy	807	945	1,752	751	915	1,666	86	5·2	—	—
Amulree	158	164	322	186	180	366	—	—	44	12·0
Braes of Rannoch	156	123	279	153	140	293	—	—	14	4·8
Dull	206	200	406	242	237	479	—	—	73	15·2
Fortingall	249	211	460	224	230	454	6	1·3	—	—
Foss	84	77	161	95	102	197	—	—	36	18·3
Grantully	143	145	288	140	153	293	—	—	5	1·7
Innerwick-in-Glenlyon	146	126	272	160	152	312	—	—	40	12·8
Kenmore	496	490	986	595	590	1,185	—	—	199	16·8
Killin	449	464	913	481	508	989	—	—	76	7·7
Kinloch-Rannoch	267	241	508	256	258	514	—	—	6	1·2
Logierait	667	704	1,371	702	717	1,419	—	—	48	3·4
Weem	191	200	391	162	161	323	68	21·1	—	—
39. Presbytery of Perth	**24,758**	**28,554**	**53,312**	**24,193**	**27,349**	**51,542**	**1,770**	**3·4**	—	—
Aberdalgie	141	137	278	159	119	278	—	—	—	—
Abernethy	569	728	1,297	581	733	1,314	—	—	17	1·3
Collace	167	157	324	226	184	410	—	—	86	21·0
Dron	124	132	256	110	122	232	24	10·3	—	—
Dunbarney	367	495	862	411	498	909	—	—	47	5·2
Errol	1,014	1,069	2,083	1,019	1,051	2,070	13	0·6	—	—
Forgandenny	281	284	565	275	287	562	3	0·5	—	—
Forteviot	264	260	524	259	268	527	—	—	3	0·6
Kilspindie	269	229	498	315	253	568	—	—	70	12·3
Kinfauns	293	265	558	318	268	586	—	—	28	4·8
Kinnoull	1,695	2,381	4,076	1,746	2,343	4,089	—	—	13	0·3
Logiealmond	272	224	496	329	246	575	—	—	79	13·7
Methven	942	901	1,843	788	893	1,681	162	9·6	—	—
Moneydie	130	102	232	128	118	246	—	—	14	5·7
Perth—										
East Church*	4,332	4,595	8,927	5,590	5,839	11,429	—	—	2,502	21·9
Middle Church	1,684	1,776	3,460	1,840	1,984	3,824	—	—	364	9·5
West Church	1,994	2,304	4,298	1,914	2,291	4,205	93	2·2	—	—
St Andrew's	1,401	2,122	3,523	1,448	2,032	3,480	43	1·2	—	—
St Leonard's*	1,683	1,958	3,641	1,714	1,990	3,704	—	—	63	1·7
St Paul's	1,004	1,174	2,178	1,220	1,352	2,572	—	—	394	15·3
St Stephen's*	2,208	2,786	4,994	—	—	—	4,994	—	—	—
Redgorton	509	577	1,086	512	565	1,077	9	0·8	—	—
Rhynd	93	112	205	101	82	183	22	12·0	—	—
St Madoes	128	130	258	126	117	243	15	6·2	—	—

TABLE XV.—*continued* (Population of Ecclesiastical Parishes).

Ecclesiastical Parishes.	Population, 1911.			Population, 1901.			Increase.		Decrease.	
	Males.	Females.	Total.	Males.	Females.	Total.	Actual.	Per cent.	Actual.	Per cent.
St Martins	334	296	630	325	304	629	1	0·2	—	—
Scone	1,072	1,317	2,389	1,084	1,323	2,407	—	—	18	0·7
Stanley	634	754	1,388	526	694	1,220	168	13·8	—	—
Tibbermore*	1,154	1,289	2,443	1,129	1,393	2,522	—	—	79	3·1
40. Presbytery of Auchterarder	**8,497**	**9,865**	**18,362**	**8,837**	**9,826**	**18,663**	—	—	**301**	**1·6**
Ardoch	475	423	898	517	447	964	—	—	66	6·8
Auchterarder	1,380	1,795	3,175	1,401	1,758	3,159	16	0·5	—	—
Blackford	695	679	1,374	787	752	1,539	—	—	165	10·7
Comrie	670	777	1,447	791	836	1,627	—	—	180	11·1
Crieff	1,371	1,720	3,091	1,350	1,649	2,999	92	3·1	—	—
West Church	1,095	1,605	2,700	1,074	1,447	2,521	179	7·1	—	—
Dundurn	132	133	265	261	134	395	—	—	130	32·9
Dunning	542	603	1,145	527	614	1,141	4	0·4	—	—
Findo-Gask	187	170	357	162	161	323	34	10·5	—	—
Fowlis-Wester	352	352	704	366	344	710	—	—	6	0·8
Glendevon	46	65	111	47	62	109	2	1·8	—	—
Madderty	217	221	438	228	215	443	—	—	5	1·1
Monzie	202	226	428	172	200	372	56	15·1	—	—
Monzievaird & Strowan	223	215	438	238	252	490	—	—	52	10·6
Muthill	712	719	1,431	718	772	1,490	—	—	59	4·0
Trinity Gask	198	162	360	198	183	381	—	—	21	5·5
41. Presbytery of Stirling	**46,121**	**46,526**	**92,647**	**40,154**	**41,332**	**81,486**	**11,161**	**13·7**	—	—
Airth	778	737	1,515	692	668	1,360	155	11·4	—	—
Alloa	6,708	7,170	13,878	6,508	6,969	13,477	401	3·0	—	—
Alva	1,970	2,434	4,404	2,153	2,590	4,743	—	—	339	7·1
Bannockburn	4,529	3,936	8,465	2,094	1,956	4,050	4,415	109·0	—	—
Bonnybridge	3,046	2,565	5,611	2,241	2,023	4,264	1,347	31·6	—	—
Bothkennar	1,017	843	1,860	1,080	892	1,972	—	—	112	5·7
Clackmannan	1,057	1,090	2,147	1,195	1,249	2,444	—	—	297	12·2
Denny	2,369	2,222	4,591	2,366	2,344	4,710	—	—	119	2·5
Dollar	800	1,010	1,810	837	1,140	1,977	—	—	167	8·4
Gargunnock	304	269	573	325	308	633	—	—	60	9·5
Haggs	1,521	1,361	2,882	1,155	992	2,147	735	34·2	—	—
Larbert and Dunipace*	5,842	5,571	11,413	7,113	6,581	13,694	—	—	2,281	16·7
Plean	1,221	1,009	2,230	719	599	1,318	912	69·2	—	—
St Ninian's	3,571	4,019	7,590	2,685	3,046	5,731	1,859	32·4	—	—
Sauchie	1,559	1,634	3,193	1,673	1,631	3,304	—	—	111	3·4
Stenhouse*	1,810	1,631	3,441	—	—	—	3,441	—	—	—
Stirling	5,363	6,187	11,550	4,908	5,741	10,649	901	8·5	—	—
Marykirk	2,656	2,838	5,494	2,410	2,603	5,013	481	9·6	—	—
42. Presbytery of Dunblane	**12,481**	**14,706**	**27,187**	**12,410**	**14,696**	**27,106**	**81**	**0·3**	—	—
Aberfoyle	552	550	1,102	509	507	1,016	86	8·5	—	—
Balquhidder	370	364	734	340	369	709	25	3·5	—	—
Bridge-of-Allan	967	1,599	2,566	1,083	1,694	2,777	—	—	211	7·6

TABLE XV.—*continued.*

Ecclesiastical Parishes.	Population, 1911.			Population, 1901.			Increase.		Decrease.	
	Males.	Females.	Total.	Males.	Females.	Total.	Actual.	Per cent.	Actual.	Per cent.
Buchlyvie	351	363	714	405	410	815	—	—	101	12·4
Callander	869	1,108	1,977	819	1,068	1,887	90	4·8	—	—
Dunblane	1,998	2,343	4,341	1,585	1,934	3,519	822	23·4	—	—
Gartmore	317	346	663	312	371	683	—	—	20	2·9
Kilmadock	1,026	1,246	2,272	1,127	1,377	2,504	—	—	232	9·3
Kincardine	300	286	586	332	328	660	—	—	74	11·2
Kippen	482	481	963	476	492	968	—	—	5	0·5
Lecropt	324	338	662	294	268	562	100	17·8	—	—
Logie	598	821	1,419	628	787	1,415	4	0·3	—	—
Menstrie	411	450	861	462	436	898	—	—	37	4·1
Norrieston	407	405	812	478	473	951	—	—	139	14·6
Port of Menteith	262	223	485	295	270	565	—	—	80	14·2
Tillicoultry	2,065	2,584	4,649	2,261	2,726	4,987	—	—	338	6·8
Trossachs	154	136	290	181	147	328	—	—	38	11·6
Tulliallan	1,028	1,063	2,091	823	1,039	1,862	229	12·3	—	—
VIII.—SYNOD OF FIFE	**135,345**	**139,144**	**274,489**	**108,202**	**116,947**	**225,149**	**49,340**	**21·9**	—	—
43. Presbytery of Dunfermline	**38,123**	**37,091**	**75,214**	**28,684**	**30,062**	**58,746**	**16,468**	**28·0**	—	—
Aberdour	580	736	1,316	541	679	1,220	96	7·9	—	—
Beath	13,017	11,334	24,351	8,474	7,338	15,812	8,539	54·0	—	—
Carnock	697	618	1,315	699	650	1,349	—	—	34	2·5
Culross	753	746	1,499	531	589	1,120	379	33·8	—	—
Dalgetty	210	195	405	161	146	307	98	31·9	—	—
Dunfermline—										
Dunfermline*	10,570	11,565	22,135	10,382	12,079	22,461	—	—	326	1·5
North Church	2,425	2,794	5,219	2,213	2,606	4,819	400	8·3	—	—
St Andrew's	2,347	2,367	4,714	2,291	2,660	4,951	—	—	237	4·8
St Leonard's*	1,974	2,437	4,411	—	—	—	4,411	—	—	—
Inverkeithing	3,286	2,203	5,489	1,452	1,460	2,912	2,577	88·5	—	—
Mossgreen	864	828	1,692	858	795	1,653	39	2·4	—	—
Saline	682	685	1,367	632	612	1,244	123	9·9	—	—
Torryburn	718	583	1,301	450	448	898	403	44·9	—	—
44. Presbytery of Kinross	**7,094**	**6,932**	**14,026**	**4,611**	**4,863**	**9,474**	**4,552**	**48·0**	—	—
Arngask	314	338	652	294	299	593	59	9·9	—	—
Ballingry	2,828	2,311	5,139	678	572	1,250	3,889	311·1	—	—
Blairingone	191	227	418	214	231	445	—	—	27	6·1
Cleish	271	267	538	315	308	623	—	—	85	13·6
Fossoway	404	401	805	378	389	767	38	5·0	—	—
Kinross	1,492	1,602	3,094	1,246	1,409	2,655	439	16·5	—	—
Muckart	248	280	528	209	260	469	59	12·6	—	—
Orwell	922	1,061	1,983	855	967	1,822	161	8·8	—	—
Portmoak	424	445	869	422	428	850	19	2·2	—	—

TABLE XV.—*continued* (Population of Ecclesiastical Parishes).

Ecclesiastical Parishes.	Population, 1911.			Population, 1901.			Increase.		Decrease.	
	Males.	Females.	Total.	Males.	Females.	Total.	Actual.	Per cent.	Actual.	Per cent.
45. Presbytery of Kirkcaldy	**61,206**	**60,338**	**121,544**	**46,651**	**47,648**	**94,299**	**27,245**	**28·9**	—	—
Auchterderran	3,958	3,386	7,344	1,638	1,422	3,060	4,284	140·0	—	—
Auchtertool	439	342	781	385	357	742	39	5·3	—	—
Burntisland	2,703	2,602	5,305	2,909	2,690	5,599	—	—	294	5·3
Dysart	7,173	7,662	14,835	5,380	6,149	11,529	3,306	28·7	—	—
Kennoway	837	884	1,721	721	784	1,505	216	14·4	—	—
Kinghorn	1,054	1,205	2,259	1,073	1,189	2,262	—	—	3	0·1
Kinglassie	843	806	1,649	577	533	1,110	539	48·6	—	—
Kirkcaldy—										
Abbotshall	1,664	1,959	3,623	1,435	1,540	2,975	648	21·8	—	—
Invertiel	1,384	1,507	2,891	1,217	1,398	2,615	276	10·6	—	—
Kirkcaldy	5,213	6,113	11,326	4,602	5,325	9,927	1,399	14·1	—	—
Pathhead	2,369	2,387	4,756	2,050	2,130	4,180	576	13·8	—	—
Raith	1,683	1,895	3,578	1,549	1,712	3,261	317	9·7	—	—
St James'	2,020	2,027	4,047	2,114	2,134	4,248	—	—	201	4·7
Leslie	1,213	1,444	2,657	1,283	1,340	2,623	34	1·3	—	—
Lochgelly	7,707	6,597	14,304	4,539	3,957	8,496	5,808	68·4	—	—
Markinch	1,928	2,047	3,975	1,707	1,873	3,580	395	11·0	—	—
Methil	6,499	5,023	11,522	3,264	2,858	6,122	5,400	88·2	—	—
Milton of Balgonie	1,178	1,084	2,262	934	881	1,815	447	24·6	—	—
Prinlaws	565	825	1,390	619	950	1,569	—	—	179	11·4
Scoonie	3,708	3,766	7,474	3,150	3,192	6,342	1,132	17·8	—	—
Thornton	1,203	1,060	2,263	955	875	1,830	433	23·7	—	—
Wemyss	4,543	4,377	8,920	3,500	3,344	6,844	2,076	30·3	—	—
West Wemyss	1,322	1,340	2,662	1,050	1,015	2,065	597	28·9	—	—
46. Presbytery of Cupar	**11,253**	**13,557**	**24,810**	**10,924**	**13,576**	**24,500**	**310**	**1·3**	—	—
Abdie	313	356	669	302	393	695	—	—	26	3·7
Auchtermuchty	814	1,079	1,893	823	1,061	1,884	9	0·5	—	—
Balmerino	274	294	568	277	299	576	—	—	8	1·4
Ceres	669	722	1,391	704	746	1,450	—	—	59	4·1
Collessie	355	379	734	328	346	674	60	8·9	—	—
Creich	140	169	309	130	167	297	12	4·0	—	—
Cults	302	286	588	285	308	593	—	—	5	0·8
Cupar	2,285	2,972	5,257	2,315	3,083	5,398	—	—	141	2·6
Dairsie	219	284	503	205	259	464	39	8·4	—	—
Dunbog	158	177	335	140	183	323	12	3·7	—	—
Falkland	599	770	1,369	533	768	1,301	68	5·2	—	—
Flisk	105	93	198	101	94	195	3	1·5	—	—
Freuchie	376	611	987	362	568	930	57	6·1	—	—
Kettle	821	894	1,715	795	964	1,759	—	—	44	2·5
Kilmany	235	241	476	239	263	502	—	—	26	5·2
Ladybank	710	762	1,472	694	781	1,475	—	—	3	0·2
Logie	163	178	341	141	144	285	56	19·6	—	—
Monimail	329	365	694	356	364	720	—	—	26	3·6
Moonzie	66	80	146	74	64	138	8	5·8	—	—
Newburgh	888	977	1,865	806	928	1,734	131	7·6	—	—
Springfield	688	905	1,593	626	886	1,512	81	5.4	—	—
Strathmiglo	744	963	1,707	688	907	1,595	112	7·0	—	—

TABLE XV.—*continued.*

Ecclesiastical Parishes.	Population, 1911.			Population, 1901.			Increase.		Decrease.	
	Males.	Females.	Total.	Males.	Females.	Total.	Actual.	Per cent.	Actual.	Per cent.
47. Presbytery of St Andrews	**17,669**	**21,226**	**38,895**	**17,332**	**20,798**	**38,130**	**765**	**2·0**	—	—
Abercrombie & St Monance (*vide* St Monance)	—	—	—	—	—	—	—	—	—	—
Anstruther-Easter	452	539	991	471	553	1,024	—	—	33	3·2
Anstruther-Wester	283	346	629	260	314	574	55	9·6	—	—
Boarhills*	135	157	292	—	—	—	292	—	—	—
Cameron	346	257	603	299	239	538	65	12·1	—	—
Carnbee	399	403	802	427	425	852	—	—	50	5·9
Cellardyke	869	929	1,798	849	941	1,790	8	0·4	—	—
Crail	729	838	1,567	741	851	1,592	—	—	25	1·6
Dunino	140	152	292	130	142	272	20	7·4	—	—
Elie	296	428	724	307	441	748	—	—	24	3·2
Ferry-Port-on-Craig	1,449	1,951	3,400	1,493	1,952	3,445	—	—	45	1·3
Forgan†	1,535†	1,285	2,820†	1,361	1,296	2,657	163	6·1	—	—
Kemback	236	296	532	175	237	412	120	29·1	—	—
Kilconquhar	649	774	1,423	663	756	1,419	4	0·3	—	—
Kilrenny	559	622	1,181	570	590	1,160	21	1·8	—	—
Kingsbarns	290	373	663	329	336	665	—	—	2	0·3
Largo	989	1,143	2,132	862	1,033	1,895	237	12·5	—	—
Largoward	457	399	856	461	440	901	—	—	45	5·0
Leuchars	1,264	1,341	2,605	1,196	1,303	2,499	106	4·2	—	—
Newburn	138	145	283	128	168	296	—	—	13	4·4
Newport	728	1,223	1,951	817	1,246	2,063	—	—	112	5·4
Pittenweem	908	1,014	1,922	894	1,017	1,911	11	0·6	—	—
St Andrews*	3,023	4,529	7,552	3,158	4,519	7,677	—	—	125	1·6
St Leonard's*	315	583	898	318	524	842	56	6·7	—	—
St Monance	1,020	1,000	2,020	997	1,010	2,007	13	0·6	—	—
Strathkinnes	460	499	959	426	465	891	68	7·6	—	—
IX.—SYNOD OF ANGUS AND MEARNS	**143,490**	**173,428**	**316,918**	**145,371**	**175,709**	**321,080**	—	—	**4,162**	**1·3**
48. Presbytery of Meigle	**7,619**	**8,477**	**16,096**	**7,589**	**8,586**	**16,175**	—	—	**79**	**0·5**
Airlie	353	370	723	354	344	698	25	3·6	—	—
Alyth	1,269	1,517	2,786	1,318	1,564	2,882	—	—	96	3·3
Ardler	168	182	350	175	191	366	—	—	16	4·4
Bendochy	257	245	502	247	190	437	65	14·9	—	—
Blairgowrie	798	1,165	1,963	853	1,187	2,040	—	—	77	3·8
St Mary's	1,038	1,161	2,199	1,008	1,270	2,278	—	—	79	3·5
Coupar-Angus	1,097	1,312	2,409	1,039	1,285	2,324	85	3·7	—	—
Eassie and Nevay	250	236	486	253	221	474	12	2·5	—	—
Glenisla	179	165	344	199	210	409	—	—	65	15·9
Kettins	372	376	748	372	372	744	4	0·5	—	—
Kilry	186	164	350	211	174	385	—	—	35	9·1
Kingoldrum	181	168	349	192	163	355	—	—	6	1·7
Lintrathen	296	211	507	270	225	495	12	2·4	—	—
Meigle	413	443	856	372	416	788	68	8·6	—	—
Newtyle	409	431	840	384	434	818	22	2·7	—	—
Persie	265	247	512	250	263	513	—	—	1	0·2
Ruthven	88	84	172	92	77	169	3	1·8	—	—

† Including 246 Men of the Royal Navy, and 381 Males enumerated on Training Ship "Mars."

TABLE XV.—*continued* (Population of Ecclesiastical Parishes).

Ecclesiastical Parishes.	Population, 1911.			Population, 1901.			Increase.		Decrease.	
	Males.	Females.	Total.	Males.	Females.	Total.	Actual.	Per cent.	Actual.	Per cent.
49. Presbytery of Forfar	**11,081**	**12,982**	**24,063**	**11,899**	**13,906**	**25,805**	—	—	**1,742**	**6·8**
Aberlemno	374	354	728	421	383	804	—	—	76	9·5
Clova	51	47	98	59	56	115	—	—	17	14·8
Cortachy	135	137	272	145	168	313	—	—	41	13·1
Dunnichen	547	609	1,156	598	624	1,222	—	—	66	5·4
Forfar	4,087	5,176	9,263	4,297	5,439	9,736	—	—	473	4·9
St James'	1,299	1,692	2,991	1,342	1,801	3,143	—	—	152	4·8
Glamis	583	576	1,159	685	666	1,351	—	—	192	14·2
Glenprosen	53	56	109	74	67	141	—	—	32	22·7
Inverarity	399	324	723	374	316	690	33	4·8	—	—
Kinnettles	165	145	310	160	163	323	—	—	13	4·0
Kirriemuir	1,478	1,867	3,345	1,608	1,939	3,547	—	—	202	5·7
South Church	915	1,131	2,046	1,045	1,310	2,355	—	—	309	13·1
Oathlaw	173	151	324	183	182	365	—	—	41	11·2
Rescobie	285	241	526	312	282	594	—	—	68	11·4
Tannadice	537	476	1,013	596	510	1,106	—	—	93	8·4
50. Presbytery of Dundee	**85,288**	**105,913**	**191,201**	**83,514**	**104,190**	**187,704**	**3,497**	**1·9**	—	—
Abernyte	104	105	209	120	121	241	—	—	32	13·3
Auchterhouse	301	314	615	259	262	521	94	18·0	—	—
Broughty Ferry*	2,248	3,008	5,256	3,167	3,864	7,031	—	—	1,775	25·2
Beach*	918	968	1,886	—	—	—	1,886	—	—	—
St Stephen's	900	1,492	2,392	900	1,446	2,346	46	2·0	—	—
Dundee—										
Dundee (St Mary's)*	13,834	17,526	31,360	16,840	21,050	37,890	—	—	6,530	17·2
Chapelshade	2,371	2,907	5,278	2,756	3,464	6,220	—	—	942	15·1
Clepington	3,328	4,176	7,504	3,496	4,402	7,898	—	—	394	5·0
Fairmuir*	1,374	1,687	3,061	—	—	—	3,061	—	—	—
Logie	3,117	3,852	6,969	2,964	3,568	6,532	437	6·7	—	—
Maryfield*	3,226	4,255	7,481	—	—	—	7,481	—	—	—
Rosebank	3,846	4,707	8,553	4,115	4,846	8,961	—	—	408	4·6
St Andrew's	2,249	2,827	5,076	2,324	3,136	5,460	—	—	384	7·0
St Clement's	1,940	1,893	3,833	2,020	2,316	4,336	—	—	503	11·6
St David's	7,582	9,423	17,005	7,316	9,938	17,254	—	—	249	1·4
St Enoch's	795	1,034	1,829	845	1,147	1,992	—	—	163	8·2
St John's	2,264	3,044	5,308	2,448	3,395	5,843	—	—	535	9·2
St Mark's	3,836	5,093	8,929	3,794	5,093	8,887	42	0·5	—	—
St Matthew's	3,554	3,974	7,528	3,624	3,930	7,554	—	—	26	0·3
St Paul's	4,290	4,772	9,062	4,208	4,621	8,829	233	2·6	—	—
Wallacetown	1,567	1,937	3,504	1,500	2,008	3,508	—	—	4	0·1
Inchture	276	269	545	274	278	552	—	—	7	1·3
Kinnaird	92	80	172	101	116	217	—	—	45	20·7
Liff, Benvie, and Invergowrie	10,659	14,170	24,829	10,142	13,475	23,617	1,212	5·1	—	—
Lochee	1,130	1,640	2,770	1,193	1,721	2,914	—	—	144	4·9
St Luke's	1,949	2,411	4,360	1,848	2,373	4,221	139	3·3	—	—
Longforgan	958	1,039	1,997	915	971	1,886	111	5·9	—	—

TABLE XV.—*continued.*

Ecclesiastical Parishes.	Population, 1911.			Population, 1901.			Increase.		Decrease.	
	Males.	Females.	Total.	Males.	Females.	Total.	Actual.	Per cent.	Actual.	Per cent.
Lundie and Fowlis	259	246	505	259	263	522	—	—	17	3·3
Mains & Strathmartine*	2,550	2,779	5,329	2,692	2,794	5,486	—	—	157	2·9
Monifieth*	1,952	2,265	4,217	1,893	2,245	4,138	79	1·9	—	—
Monikie	616	568	1,184	684	615	1,299	—	—	115	8·9
Murroes	425	348	773	498	410	908	—	—	135	14·9
St Margaret's (Dundee)*	478	802	1,280	—	—	—	1,280	—	—	—
Tealing	300	302	602	319	322	641	—	—	39	6·1
51. Presbytery of Brechin	**13,548**	**16,156**	**29,704**	**14,583**	**17,427**	**32,010**	—	—	**2,306**	**7·2**
Brechin	2,837	3,551	6,388	3,003	3,760	6,763	—	—	375	5·5
East Church	743	1,049	1,792	741	1,053	1,794	—	—	2	0·1
Gardner Memorial	705	951	1,656	826	1,061	1,887	—	—	231	12·2
Careston	100	113	213	109	112	221	—	—	8	3·6
Craig	1,010	1,058	2,068	1,092	1,087	2,179	—	—	111	5·1
Dun	262	236	498	269	257	526	—	—	28	5·3
Edzell	454	466	920	416	451	867	53	6·1	—	—
Farnell	250	256	506	264	272	536	—	—	30	5·6
Fern	167	141	308	160	162	322	—	—	14	4·3
Hillside	804	918	1,722	743	890	1,633	89	5·5	—	—
Lethnot and Navar	108	97	205	125	113	238	—	—	33	13·9
Lochlee	149	146	295	156	170	326	—	—	31	9·5
Logie-Pert	466	536	1,002	446	536	982	20	2·0	—	—
Marytown	195	149	344	191	177	368	—	—	24	6·5
Menmuir	338	289	627	380	324	704	—	—	77	10·9
Montrose	3,580	4,837	8,417	4,017	5,339	9,356	—	—	939	10·0
Melville	1,167	1,178	2,345	1,413	1,465	2,878	—	—	533	18·5
Stracathro	213	185	398	232	198	430	—	—	32	7·4
52. Presbytery of Arbroath	**15,933**	**19,093**	**35,026**	**16,856**	**20,202**	**37,058**	—	—	**2,032**	**5·5**
Arbirlot	438	402	840	422	378	800	40	5·0	—	—
Arbroath	2,048	2,473	4,521	2,094	2,627	4,721	—	—	200	4·2
Abbey	2,213	2,687	4,900	2,638	3,119	5,757	—	—	857	14·9
Inverbrothock	2,110	2,885	4,995	2,036	2,748	4,784	211	4·4	—	—
Ladyloan	1,498	1,995	3,493	1,690	2,221	3,911	—	—	418	10·7
St Margaret's	1,238	1,722	2,960	1,424	2,000	3,424	—	—	464	13·6
Auchmithie	199	165	364	198	191	389	—	—	25	6·4
Barry	741	790	1,531	655	754	1,409	122	8·7	—	—
Carmyllie	445	402	847	547	516	1,063	—	—	216	20·3
Carnoustie	1,487	1,915	3,402	1,426	1,817	3,243	159	4·9	—	—
Colliston	212	221	433	266	283	549	—	—	116	21·1
Friockheim	513	548	1,061	643	649	1,292	—	—	231	17·9
Guthrie	206	168	374	198	176	374	—	—	—	—
Inverkeillor	588	572	1,160	559	537	1,096	64	5·8	—	—
Kinnell	290	291	581	295	272	567	14	2·5	—	—
Kirkden	234	222	456	217	216	433	23	5·3	—	—
Lunan	129	109	238	125	94	219	19	8·7	—	—
Panbride	749	964	1,713	821	991	1,812	—	—	99	5·5
St Vigeans	595	562	1,157	602	613	1,215	—	—	58	4·8

TABLE XV.—*continued* (Population of Ecclesiastical Parishes).

Ecclesiastical Parishes.	Population, 1911.			Population, 1901.			Increase.		Decrease.	
	Males.	Females.	Total.	Males.	Females.	Total.	Actual.	Per cent.	Actual.	Per cent.
53. Presbytery of Fordoun	**10,021**	**10,807**	**20,828**	**10,930**	**11,398**	**22,328**	—	—	**1,500**	**6·7**
Arbuthnott	362	312	674	376	322	698	—	—	24	3·4
Benholm	600	676	1,276	678	748	1,426	—	—	150	10·5
Bervie	1,074	1,317	2,391	1,126	1,397	2,523	—	—	132	5·2
Cookney	646	632	1,278	768	711	1,479	—	—	201	13·6
Dunnottar	1,124	1,131	2,255	1,310	1,223	2,533	—	—	278	11·0
Fettercairn	632	627	1,259	671	674	1,345	—	—	86	6·4
Fetteresso	1,448	1,887	3,335	1,589	1,963	3,552	—	—	217	6·1
Fordoun	849	868	1,717	911	898	1,809	—	—	92	5·1
Garvock	205	166	371	210	158	368	3	0·8	—	—
Glenbervie	396	376	772	454	400	854	—	—	82	9·6
Kinneff and Catterline	425	410	835	489	410	899	—	—	64	7·1
Laurencekirk	894	1,027	1,921	910	1,101	2,011	—	—	90	4·5
Marykirk	584	583	1,167	629	580	1,209	—	—	42	3·5
Rickarton	176	179	355	185	209	394	—	—	39	9·9
St Cyrus	606	616	1,222	624	604	1,228	—	—	6	0·5
X.—SYNOD OF ABERDEEN	**171,980**	**190,867**	**362,847**	**167,198**	**184,074**	**351,272**	**11,575**	**3·3**	—	—
54. Presbytery of Aberdeen	**87,710**	**102,619**	**190,329**	**83,340**	**95,689**	**179,029**	**11,300**	**6·3**	—	—
Aberdeen—										
East Kirk	1,544	1,469	3,013	1,850	1,778	3,628	—	—	615	17·0
Ferryhill*	3,314	4,060	7,374	3,180	3,809	6,989	385	5·5	—	—
Gilcomston	7,305	8,550	15,855	7,327	8,399	15,726	129	0·8	—	—
Greyfriars	1,506	1,527	3,033	2,366	2,619	4,985	—	—	1,952	39·2
Holburn*	8,876	11,922	20,798	9,724	12,550	22,274	—	—	1,476	6·6
John Knox's	3,580	3,823	7,403	3,385	3,621	7,006	397	5·7	—	—
Mannofield	1,046	1,458	2,504	1,004	1,393	2,397	107	4·5	—	—
North Kirk	7,083	7,691	14,774	6,548	7,082	13,630	1,144	8·4	—	—
Old Machar*	4,330	5,203	9,533	6,243	7,142	13,385	—	—	3,852	28·8
Powis*	4,529	5,289	9,818	—	—	—	9,818	—	—	—
Rosemount*	5,951	7,657	13,608	7,861	9,299	17,160	—	—	3,552	20·7
Rubislaw*	2,576	5,073	7,649	2,627	4,403	7,030	619	8·8	—	—
Ruthrieston*	2,039	2,596	4,635	—	—	—	4,635	—	—	—
St Clement's	4,382	3,745	8,127	3,922	4,111	8,033	94	1·2	—	—
St George's-in-the-West	2,052	2,279	4,331	2,128	2,358	4,486	—	—	155	3·5
St Ninian's*	1,408	1,895	3,303	—	—	—	3,303	—	—	—
South Kirk	995	1,191	2,186	1,007	1,236	2,243	—	—	57	2·5
Trinity	1,736	1,144	2,880	1,232	1,163	2,395	485	20·3	—	—
West Kirk	2,433	2,789	5,222	2,647	2,870	5,517	—	—	295	5·3
Woodside*	3,437	4,082	7,519	3,854	4,434	8,288	—	—	769	9·3
Banchory-Devenick*	479	625	1,104	445	546	991	113	14·4	—	—
Belhelvie	749	742	1,491	830	784	1,614	—	—	123	7·6
Craigiebuckler	543	607	1,150	571	626	1,197	—	—	47	3·9
Cults	616	941	1,557	596	825	1,421	136	9·6	—	—
Drumoak	418	425	843	439	426	865	—	—	22	2·5
Durris	473	399	872	460	424	884	—	—	12	1·4

TABLE XV.—*continued.*

Ecclesiastical Parishes.	Population, 1911.			Population, 1901.			Increase.		Decrease.	
	Males.	Females.	Total.	Males.	Females.	Total.	Actual.	Per cent.	Actual.	Per cent.
Dyce	626	693	1,319	754	728	1,482	—	—	163	11·0
Fintray	433	439	872	431	435	866	6	0·7	—	—
Kinnellar	258	243	501	294	257	551	—	—	50	9·1
Maryculter	468	390	858	536	413	949	—	—	91	9·6
Newhills	1,549	1,565	3,114	1,151	1,239	2,390	724	30·3	—	—
New Machar	916	944	1,860	693	670	1,363	497	36·5	—	—
Nigg	6,199	6,802	13,001	5,249	5,665	10,914	2,087	19·1	—	—
Peterculter	1,227	1,399	2,626	1,151	1,257	2,408	218	9·1	—	—
Portlethen	506	490	996	613	605	1,218	—	—	222	18·2
Skene	703	734	1,437	753	793	1,546	—	—	109	7·1
Stoneywood	1,425	1,738	3,163	1,469	1,729	3,198	—	—	35	1·1
55. Presbytery of Kincardine O'Neil	**9,015**	**9,415**	**18,430**	**9,542**	**9,577**	**19,119**	—	—	**689**	**3·6**
Aboyne	586	673	1,259	588	628	1,216	43	3·5	—	—
Banchory-Ternan	1,548	1,829	3,377	1,695	1,754	3,449	—	—	72	2·1
Birse*	277	289	566	523	507	1,030	—	—	464	45·0
Braemar	352	428	780	398	448	846	—	—	66	7·8
Cluny	578	557	1,135	637	584	1,221	—	—	86	7·0
Coull	184	165	349	211	211	422	—	—	73	17·3
Crathie	297	308	605	295	301	596	9	1·5	—	—
Dinnet	287	297	584	314	302	616	—	—	32	5·2
Echt	643	579	1,222	657	592	1,249	—	—	27	2·2
Finzean*	229	252	481	—	—	—	481	—	—	—
Glengairn	139	153	292	163	154	317	—	—	25	7·9
Glenmuick	812	926	1,738	871	996	1,867	—	—	129	6·9
Kincardine O'Neil	478	410	888	503	464	967	—	—	79	8·2
Logie-Coldstone	379	360	739	346	386	732	7	1·0	—	—
Lumphanan	525	497	1,022	484	482	966	56	5·8	—	—
Midmar	451	427	878	519	467	986	—	—	108	11·0
Strachan	267	260	527	331	295	626	—	—	99	15·8
Tarland-Migvie	487	479	966	473	502	975	—	—	9	0·9
Torphins	496	526	1,022	534	504	1,038	—	—	16	1·5
56. Presbytery of Alford	**5,118**	**5,065**	**10,183**	**5,618**	**5,378**	**10,996**	—	—	**813**	**7·4**
Alford	728	736	1,464	757	729	1,486	—	—	22	1·5
Auchindoir	510	548	1,058	611	605	1,216	—	—	158	13·0
Cabrach	263	271	534	292	289	581	—	—	47	8·1
Clatt	232	202	434	226	199	425	9	2·1	—	—
Corgarff	153	146	299	158	175	333	—	—	34	10·2
Glenbuchat	168	172	340	200	203	403	—	—	63	15·6
Keig	288	286	574	325	301	626	—	—	52	8·3
Kildrummy	232	223	455	303	271	574	—	—	119	20·7
Kinnethmont	459	456	915	455	465	920	—	—	5	0·5
Leochel-Cushnie	667	618	1,285	674	606	1,280	5	0·4	—	—
Strathdon	381	383	764	446	413	859	—	—	95	11·1
Tough	286	327	613	340	335	675	—	—	62	9·2
Towie	316	260	576	391	324	715	—	—	139	19·4
Tullynessle and Forbes	435	437	872	440	463	903	—	—	31	3·4

TABLE XV.—*continued* (Population of Ecclesiastical Parishes).

Ecclesiastical Parishes.	Population, 1911.			Population, 1901.			Increase.		Decrease.	
	Males.	Females.	Total.	Males.	Females.	Total.	Actual.	Per cent.	Actual.	Per cent.
57. Presbytery of Garioch	**9,742**	**10,105**	**19,847**	**9,864**	**9,858**	**19,722**	**125**	**0·6**	—	—
Blairdaff	327	333	660	357	360	717	—	—	57	7·9
Bourtie	225	188	413	222	186	408	5	1·2	—	—
Chapel of Garioch	540	557	1,097	556	561	1,117	—	—	20	1·8
Culsamond	298	309	607	336	347	683	—	—	76	11·1
Daviot	343	314	657	354	301	655	2	0·3	—	—
Insch	614	726	1,340	683	725	1,408	—	—	68	4·8
Inverurie	2,139	2,286	4,425	1,728	1,763	3,491	934	26·8	—	—
Keithhall and Kinkell	376	384	760	425	378	803	—	—	43	5·4
Kemnay	952	934	1,886	1,080	1,004	2,084	—	—	198	9·5
Kintore	1,182	1,247	2,429	1,263	1,290	2,553	—	—	124	4·9
Leslie	195	182	377	229	214	443	—	—	66	14·9
Monymusk	421	406	827	416	395	811	16	2·0	—	—
Old Meldrum	848	898	1,746	883	940	1,823	—	—	77	4·2
Oyne	330	399	729	338	365	703	26	3·7	—	—
Premnay	410	426	836	446	480	926	—	—	90	9·7
Rayne	542	516	1,058	548	549	1,097	—	—	39	3·6
58. Presbytery of Ellon	**6,852**	**7,065**	**13,917**	**7,500**	**7,503**	**15,003**	—	—	**1,086**	**7·2**
Barthol Chapel	256	281	537	284	318	602	—	—	65	10·8
Cruden	1,231	1,323	2,554	1,382	1,348	2,730	—	—	176	6·4
Ellon	1,438	1,526	2,964	1,633	1,631	3,264	—	—	300	9·2
Foveran	830	819	1,649	889	904	1,793	—	—	144	8·0
Gordon-Memorial (*vide* Barthol Chapel)	—	—	—	—	—	—	—	—	—	—
Logie-Buchan	303	294	597	342	309	651	—	—	54	8·3
Methlic	859	902	1,761	875	914	1,789	—	—	28	1·6
Slains	417	429	846	462	474	936	—	—	90	9·6
Tarves	757	761	1,518	809	835	1,644	—	—	126	7·7
Udny	761	730	1,491	824	770	1,594	—	—	103	6·5
59. Presbytery of Deer	**26,870**	**28,380**	**55,250**	**25,674**	**27,734**	**53,408**	**1,842**	**3·4**	—	—
Aberdour	741	759	1,500	788	774	1,562	—	—	62	3·9
Ardallie	448	448	896	528	552	1,080	—	—	184	17·0
Blackhill	337	327	664	395	394	789	—	—	125	15·8
Boddam	698	810	1,508	808	866	1,674	—	—	166	9·9
Crimond	327	344	671	347	372	719	—	—	48	6·7
Deer, New	1,306	1,248	2,554	1,342	1,421	2,763	—	—	209	7·6
Deer, Old	1,041	1,189	2,230	1,166	1,393	2,559	—	—	329	12·9
Fraserburgh	2,912	2,921	5,833	2,670	2,800	5,470	363	6·6	—	—
West Church	2,648	2,901	5,549	2,172	2,291	4,463	1,086	24·3	—	—
Inverallochy	902	912	1,814	788	777	1,565	249	15·9	—	—
Kininmonth	395	390	785	465	469	934	—	—	149	16·0
Longside	1,091	1,261	2,352	1,117	1,291	2,408	—	—	56	2·3
Lonmay	775	790	1,565	801	821	1,622	—	—	57	3·5
Maud	638	729	1,367	704	737	1,441	—	—	74	5·1
Peterhead	4,868	4,863	9,731	4,064	4,400	8,464	1,267	15·0	—	—
East Church	2,639	2,955	5,594	2,263	2,575	4,838	756	15·6	—	—

TABLE XV.—*continued.*

Ecclesiastical Parishes.	Population, 1911.			Population, 1901.			Increase.		Decrease.	
	Males.	Females.	Total.	Males.	Females.	Total.	Actual.	Per cent.	Actual.	Per cent.
Pitsligo	1,114	1,326	2,440	1,045	1,262	2,307	133	5·8	—	—
Pitsligo, New	1,072	1,154	2,226	1,102	1,230	2,332	—	—	106	4·5
Rathen	462	484	946	503	509	1,012	—	—	66	6·5
St Fergus	447	523	970	577	617	1,194	—	—	224	18·8
Savoch	811	754	1,565	872	864	1,736	—	—	171	9·9
Strichen	816	955	1,771	787	942	1,729	42	2·4	—	—
Tyrie	382	337	719	370	377	747	—	—	28	3·7
60. Presbytery of Turriff	**11,854**	**12,378**	**24,232**	**12,221**	**13,252**	**25,473**	—	—	**1,241**	**4·9**
Alvah	498	496	994	546	514	1,060	—	—	66	6·2
Auchterless	750	719	1,469	819	804	1,623	—	—	154	9·5
Forglen	314	306	620	331	322	653	—	—	33	5·1
Forgue	528	551	1,079	542	565	1,107	—	—	28	2·5
Fyvie	1,395	1,324	2,719	1,354	1,341	2,695	24	0·9	—	—
Gamrie	551	506	1,057	576	578	1,154	—	—	97	8·4
Gardenstown	667	738	1,405	654	749	1,403	2	0·1	—	—
Inverkeithny	367	358	725	389	380	769	—	—	44	5·7
King Edward	517	475	992	494	498	992	—	—	—	—
Macduff	1,808	1,990	3,798	1,702	2,150	3,852	—	—	54	1·4
Millbrex	467	499	966	578	629	1,207	—	—	241	20·0
Monquhitter	915	1,012	1,927	1,042	1,128	2,170	—	—	243	11·2
New Byth	661	797	1,458	727	917	1,644	—	—	186	11·3
Turriff	1,967	2,161	4,128	1,947	2,192	4,139	—	—	11	0·3
Ythan Wells	449	446	895	520	485	1,005	—	—	110	10·9
61. Presbytery of Fordyce	**14,819**	**15,840**	**30,659**	**13,439**	**15,083**	**28,522**	**2,137**	**7·5**	—	—
Banff	1,948	2,340	4,288	1,858	2,344	4,202	86	2·0	—	—
Boyndie	999	998	1,997	921	922	1,843	154	8·4	—	—
Buckie	3,918	4,178	8,096	3,118	3,598	6,716	1,380	20·5	—	—
Cullen	1,015	1,138	2,153	976	1,140	2,116	37	1·7	—	—
Deskford	350	345	695	338	376	714	—	—	19	2·7
Enzie	1,187	1,248	2,435	1,105	1,172	2,277	158	6·9	—	—
Fordyce	916	892	1,808	926	924	1,850	—	—	42	2·3
Ord	311	315	626	344	355	699	—	—	73	10·4
Ordiquhill	322	322	644	315	327	642	2	0·3	—	—
Portsoy	1,001	1,171	2,172	948	1,143	2,091	81	3·9	—	—
Rathven	1,842	1,829	3,671	1,636	1,781	3,417	254	7·4	—	—
Seafield	1,010	1,064	2,074	954	1,001	1,955	119	6·1	—	—
XI.—SYNOD OF MORAY	**61,188**	**66,608**	**127,796**	**63,540**	**69,003**	**132,543**	—	—	**4,747**	**3·6**
62. Presbytery of Strathbogie	**12,377**	**13,718**	**26,095**	**13,459**	**14,609**	**28,068**	—	—	**1,973**	**7·0**
Bellie	817	932	1,749	830	971	1,801	—	—	52	2·9
Botriphnie	376	356	732	416	338	754	—	—	22	2·9
Cairney	660	620	1,280	698	655	1,353	—	—	73	5·4
Drumblade	429	454	883	459	489	948	—	—	65	6·9
Gartly	403	355	758	454	408	862	—	—	104	12·1
Glass	370	333	703	407	402	809	—	—	106	13·1

TABLE XV.—*continued* (Population of Ecclesiastical Parishes).

Ecclesiastical Parishes.	Population, 1911.			Population, 1901.			Increase.		Decrease.	
	Males.	Females.	Total.	Males.	Females.	Total.	Actual.	Per cent.	Actual.	Per cent.
Grange	733	728	1,461	838	835	1,673	—	—	212	12·7
Huntly	2,193	2,744	4,937	2,263	2,636	4,899	38	0·8	—	—
Keith	2,318	2,729	5,047	2,494	2,846	5,340	—	—	293	5·5
Marnoch	1,198	1,282	2,480	1,315	1,469	2,784	—	—	304	10·9
Mortlach	1,301	1,515	2,816	1,526	1,644	3,170	—	—	354	11·2
Newmill	610	634	1,244	655	763	1,418	—	—	174	12·3
Rhynie	409	453	862	502	503	1,005	—	—	143	14·2
Rothiemay	560	583	1,143	602	650	1,252	—	—	109	8·7
63. Presbytery of Aberlour	**4,676**	**4,684**	**9,360**	**5,147**	**5,174**	**10,321**	—	—	**961**	**9·3**
Aberlour	1,308	1,261	2,569	1,262	1,276	2,538	31	1·2	—	—
Boharm	484	506	990	561	567	1,128	—	—	138	12·2
Glenlivat	634	629	1,263	744	697	1,441	—	—	178	12·4
Glenrinnes	141	139	280	163	174	337	—	—	57	16·9
Inveravon	401	353	754	414	346	760	—	—	6	0·8
Knockando	747	741	1,488	865	891	1,756	—	—	268	15·3
Rothes	961	1,055	2,016	1,138	1,223	2,361	—	—	345	14·6
64. Presbytery of Abernethy	**5,278**	**5,537**	**10,815**	**5,333**	**5,670**	**11,003**	—	—	**188**	**1·7**
Abernethy	613	615	1,228	628	651	1,279	—	—	51	4·0
Advie	163	140	303	152	169	321	—	—	18	5·6
Alvie	286	278	564	255	260	515	49	9·5	—	—
Cromdale	304	271	575	347	348	695	—	—	120	17·3
Duthil	662	683	1,345	716	698	1,414	—	—	69	4·9
Insh	147	144	291	157	160	317	—	—	26	8·2
Inverallan	1,094	1,270	2,364	1,215	1,372	2,587	—	—	223	8·6
Kingussie	1,027	1,172	2,199	894	1,001	1,895	304	16·0	—	—
Kirkmichael	150	162	312	184	169	353	—	—	41	11·6
Laggan	397	357	754	364	374	738	16	2·2	—	—
Rothiemurchus	127	116	243	105	102	207	36	17·4	—	—
Tomintoul	308	329	637	316	366	682	—	—	45	6·6
65. Presbytery of Elgin	**12,104**	**13,716**	**25,820**	**11,942**	**13,650**	**25,592**	**228**	**0·9**	—	—
Alves	540	569	1,109	523	502	1,025	84	8·2	—	—
Birnie	175	188	363	170	186	356	7	2·0	—	—
Burghead	1,007	1,049	2,056	1,022	1,103	2,125	—	—	69	3·2
Drainie	2,312	2,388	4,700	2,098	2,282	4,380	320	7·3	—	—
Duffus	941	1,008	1,949	942	998	1,940	9	0·5	—	—
Elgin	4,626	5,749	10,375	4,561	5,716	10,277	98	1·0	—	—
New Spynie	888	1,013	1,901	945	965	1,910	—	—	9	0·5
St Andrews-Lhanbryde	584	599	1,183	602	641	1,243	—	—	60	4·8
Speymouth	575	710	1,285	599	760	1,359	—	—	74	5·4
Spynie (*vide* New Spynie)	—	—	—	—	—	—	—	—	—	—
Urquhart	456	443	899	480	497	977	—	—	78	8·0

TABLE XV.—*continued.*

Ecclesiastical Parishes.	Population, 1911.			Population, 1901.			Increase.		Decrease.	
	Males.	Females.	Total.	Males.	Females.	Total.	Actual.	Per cent.	Actual.	Per cent.
66. Presbytery of Forres	**4,321**	**4,822**	**9,143**	**4,625**	**5,093**	**9,718**	—	—	**575**	**5·9**
Dallas	338	318	656	393	345	738	—	—	82	11·1
Dyke	513	507	1,020	493	556	1,049	—	—	29	2·8
Edinkillie	415	374	789	413	414	827	—	—	38	4·6
Forres	2,221	2,711	4,932	2,430	2,811	5,241	—	—	309	5·9
Kinloss	389	462	851	425	504	929	—	—	78	8·4
Rafford	445	450	895	471	463	934	—	—	39	4·2
67. Presbytery of Nairn	**6,046**	**6,046**	**12,092**	**5,882**	**5,890**	**11,772**	**320**	**2·7**	—	—
Ardclach	434	368	802	416	398	814	—	—	12	1·5
Ardersier	1,290	623	1,913	1,021	573	1,594	319	20·0	—	—
Auldearn	642	606	1,248	665	627	1,292	—	—	44	3·4
Cawdor	419	440	859	472	462	934	—	—	75	8·0
Croy and Dalcross	707	677	1,384	722	704	1,426	—	—	42	2·9
Nairn	2,554	3,332	5,886	2,586	3,126	5,712	174	3·0	—	—
68. Presbytery of Inverness	**16,386**	**18,085**	**34,471**	**17,152**	**18,917**	**36,069**	—	—	**1,598**	**4·4**
Daviot and Dunlichty	479	428	907	515	484	999	—	—	92	9·2
Dores	407	387	794	426	428	854	—	—	60	7·0
Erchless	367	340	707	264	279	543	164	30·2	—	—
Glenmoriston	151	142	293	158	171	329	—	—	36	10·9
Inverness	11,976	13,693	25,669	12,613	14,156	26,769	—	—	1,100	4·1
Kiltarlity	770	753	1,523	819	898	1,717	—	—	194	11·3
Kirkhill	598	639	1,237	627	669	1,296	—	—	59	4·6
Moy and Dalarossie	349	347	696	380	392	772	—	—	76	9·8
Petty	638	625	1,263	652	639	1,291	—	—	28	2·2
Urquhart	651	731	1,382	698	801	1,499	—	—	117	7·8
XII.—SYNOD OF ROSS	**20,446**	**17,881**	**38,327**	**17,387**	**19,071**	**36,458**	**1,869**	**5·1**	—	—
69. Presbytery of Chanonry	**7,795**	**4,025**	**11,820**	**4,226**	**4,412**	**8,638**	**3,182**	**36·8**	—	—
Avoch	893	889	1,782	963	889	1,852	—	—	70	3·8
Cromarty†	4,782†	855	5,637†	898	950	1,848	3,789	205·0	—	—
Fortrose	247	336	583	302	374	676	—	—	93	13·8
Killearnan	362	379	741	426	434	860	—	—	119	13·8
Knockbain	700	697	1,397	748	829	1,577	—	—	180	11·4
Resolis	453	501	954	482	554	1,036	—	—	82	7·9
Rosemarkie	358	368	726	407	382	789	—	—	63	8·0
70. Presbytery of Dingwall	**6,426**	**7,046**	**13,472**	**6,618**	**7,329**	**13,947**	—	—	**475**	**3·4**
Alness	433	465	898	461	495	956	—	—	58	6·1
Carnoch	112	112	224	116	119	235	—	—	11	4·7
Contin	197	248	445	235	281	516	—	—	71	13·8

† Including 3,999 Men of the Royal Navy.

TABLE XV.—*continued* (Population of Ecclesiastical Parishes).

Ecclesiastical Parishes.	Population, 1911.			Population, 1901.			Increase.		Decrease.	
	Males.	Females.	Total.	Males.	Females.	Total	Actual.	Per cent.	Actual.	Per cent.
Dingwall	1,380	1,562	2,942	1,317	1,472	2,789	153	5·5	—	—
Fodderty	802	846	1,648	817	939	1,756	—	—	108	6·2
Kilmorack	831	980	1,811	794	920	1,714	97	5·7	—	—
Kiltearn	524	614	1,138	622	636	1,258	—	—	120	9·5
Kinlochluichart	259	253	512	267	322	589	—	—	77	13·1
Urquhart & Logie-Wester	974	1,032	2,006	976	1,126	2,102	—	—	96	4·6
Urray	914	934	1,848	1,013	1,019	2,032	—	—	184	9·1
71. Presbytery of Tain	**6,225**	**6,810**	**13,035**	**6,543**	**7,330**	**13,873**	—	—	**838**	**6·0**
Croick	84	89	173	86	102	188	—	—	15	8·0
Edderton	270	275	545	287	290	577	—	—	32	5·5
Fearn	870	915	1,785	843	918	1,761	24	1·4	—	—
Kilmuir-Easter	417	470	887	470	515	985	—	—	98	9·9
Kincardine	515	510	1,025	513	564	1,077	—	—	52	4·8
Logie-Easter	346	354	700	391	428	819	—	—	119	14·5
Nigg	406	421	827	436	456	892	—	—	65	7·3
Rosskeen	1,573	1,789	3,362	1,643	1,817	3,460	—	—	98	2·8
Tain	1,151	1,356	2,507	1,247	1,509	2,756	—	—	249	9·0
Tarbat	593	631	1,224	627	731	1,358	—	—	134	9·9
XIII.—SYNOD OF SUTHERLAND & CAITHNESS	**25,017**	**27,172**	**52,189**	**26,517**	**28,793**	**55,310**	—	—	**3,121**	**5·6**
72. Presbytery of Dornoch	**6,827**	**7,195**	**14,022**	**7,173**	**7,639**	**14,812**	—	—	**790**	**5·3**
Assynt	517	554	1,071	536	618	1,154	—	—	83	7·2
Clyne	830	919	1,749	844	880	1,724	25	1·5	—	—
Creich	862	851	1,713	898	938	1,836	—	—	123	6·7
Dornoch	1,348	1,376	2,724	1,448	1,402	2,850	—	—	126	4·4
Golspie	823	862	1,685	775	890	1,665	20	1·2	—	—
Kildonan	867	919	1,786	822	950	1,772	14	0·8	—	—
Lairg	490	505	995	512	569	1,081	—	—	86	8·0
Loth	179	188	367	202	247	449	—	—	82	18·3
Rogart	415	477	892	490	559	1,049	—	—	157	15·0
Stoer	496	544	1,040	646	586	1,232	—	—	192	15·6
73. Presbytery of Tongue	**2,646**	**2,716**	**5,362**	**2,865**	**2,910**	**5,775**	—	—	**413**	**7·2**
Durness	434	396	830	442	428	870	—	—	40	4·6
Eddrachillis	218	223	441	274	267	541	—	—	100	18·5
Farr	525	537	1,062	495	530	1,025	37	3·6	—	—
Kinlochbervie	398	411	809	462	415	877	—	—	68	7·8
Strathy	278	333	611	305	374	679	—	—	68	10·0
Tongue	793	816	1,609	887	896	1,783	—	—	174	9·8
74. Presbytery of Caithness	**15,544**	**17,261**	**32,805**	**16,479**	**18,244**	**34,723**	—	—	**1,918**	**5·5**
Berriedale	447	471	918	502	495	997	—	—	79	7·9
Bower	664	729	1,393	705	748	1,453	—	—	60	4·1
Canisbay	896	970	1,866	963	1,043	2,006	—	—	140	7·0

TABLE XV.—*continued.*

Ecclesiastical Parishes.	Population, 1911.			Population, 1901.			Increase.		Decrease.	
	Males.	Females.	Total.	Males.	Females.	Total.	Actual.	Per cent.	Actual.	Per cent.
Dunnet	523	624	1,147	558	674	1,232	—	—	85	6·9
Halkirk*	1,004	1,037	2,041	1,110	1,220	2,330	—	—	289	12·4
Keiss	474	527	1,001	515	595	1,110	—	—	109	9·8
Latheron	758	828	1,586	864	968	1,832	—	—	246	13·4
Lybster	943	1,067	2,010	1,114	1,280	2,394	—	—	384	16·0
Olrig	662	788	1,450	723	832	1,555	—	—	105	6·8
Pulteneytown	2,777	3,130	5,907	2,457	2,680	5,137	770	15·0	—	—
Reay*	763	818	1,581	865	962	1,827	—	—	246	13·5
Shurrery*	103	127	230	—	—	—	230	—	—	—
Thurso*	2,209	2,523	4,732	2,579	2,852	5,431	—	—	699	12·9
Watten	518	561	1,079	593	637	1,230	—	—	151	12·3
Wick	2,803	3,061	5,864	2,931	3,258	6,189	—	—	325	5·3
XIV.—SYNOD OF GLENELG	**34,770**	**38,469**	**73,239**	**35,882**	**39,588**	**75,470**	—	—	**2,231**	**3·0**
75. Presbytery of Lochcarron	**6,270**	**6,522**	**12,792**	**6,883**	**7,301**	**14,184**	—	—	**1,392**	**9·8**
Applecross	320	392	712	380	433	813	—	—	101	12·4
Gairloch	890	872	1,762	1,000	961	1,961	—	—	199	10·1
Glenelg	235	246	481	261	282	543	—	—	62	11·4
Glenshiel	171	168	339	169	174	343	—	—	4	1·2
Kintail	188	206	394	210	265	475	—	—	81	17·1
Knoydart	663	494	1,157	522	410	932	225	24·1	—	—
Lochalsh	472	567	1,039	460	515	975	64	6·6	—	—
Lochbroom	518	490	1,008	625	624	1,249	—	—	241	19·3
Lochcarron	456	526	982	603	660	1,263	—	—	281	22·2
Plockton	313	409	722	393	462	855	—	—	133	15·6
Poolewe	780	776	1,556	888	948	1,836	—	—	280	15·3
Shieldaig	408	446	854	455	526	981	—	—	127	12·9
Ullapool	856	930	1,786	917	1,041	1,958	—	—	172	8·8
76. Presbytery of Skye	**6,525**	**7,190**	**13,715**	**7,197**	**7,917**	**15,114**	—	—	**1,399**	**9·3**
Bracadale	398	407	805	408	464	872	—	—	67	7·7
Duirinish	1,131	1,254	2,385	1,249	1,361	2,610	—	—	225	8·6
Halin-in-Waternish	334	374	708	345	412	757	—	—	49	6·5
Kilmuir	431	456	887	427	521	948	—	—	61	6·4
Portree	1,132	1,299	2,431	1,275	1,506	2,781	—	—	350	12·6
Sleat	676	709	1,385	826	841	1,667	—	—	282	16·9
Small Isles	208	188	396	281	214	495	—	—	99	20·0
Snizort	784	910	1,694	756	893	1,649	45	2·7	—	—
Stenscholl	510	567	1,077	576	609	1,185	—	—	108	9·1
Strath	921	1,026	1,947	1,054	1,096	2,150	—	—	203	9·4
77. Presbytery of Uist	**8,243**	**8,886**	**17,129**	**8,261**	**8,962**	**17,223**	—	—	**94**	**0·5**
Barra	1,255	1,365	2,620	1,271	1,274	2,545	75	2·9	—	—
Benbecula	697	687	1,384	711	786	1,497	—	—	113	7·5
Bernera	249	256	505	256	271	527	—	—	22	4·2

TABLE XV.—*continued* (Population of Ecclesiastical Parishes).

Ecclesiastical Parishes.	Population, 1911.			Population, 1901.			Increase.		Decrease.	
	Males.	Females.	Total.	Males.	Females.	Total.	Actual.	Per cent.	Actual.	Per cent.
Harris	2,296	2,648	4,944	2,181	2,563	4,744	200	4·2	—	—
Trumisgarry	468	497	965	426	477	903	62	6·9	—	—
Uist, North	1,304	1,408	2,712	1,438	1,550	2,988	—	—	276	9·2
Uist, South	1,974	2,025	3,999	1,978	2,041	4,019	—	—	20	0·5
78. Presbytery of Lewis	**13,732**	**15,871**	**29,603**	**13,541**	**15,408**	**28,949**	**654**	**2·3**	—	—
Barvas	1,359	1,540	2,899	1,323	1,549	2,872	27	0·9	—	—
Cross	1,424	1,717	3,141	1,392	1,651	3,043	98	3·2	—	—
Knock	2,175	2,765	4,940	1,788	2,160	3,948	992	25·1	—	—
Lochs	3,204	3,485	6,689	3,104	3,535	6,639	50	0·8	—	—
Stornoway	3,929	4,569	8,498	4,257	4,778	9,035	—	—	537	5·9
Uig	1,641	1,795	3,436	1,677	1,735	3,412	24	0·7	—	—
XV.—SYNOD OF ORKNEY	**12,251**	**13,646**	**25,897**	**14,027**	**14,672**	**28,699**	—	—	**2,802**	**9·8**
79. Presbytery of Kirkwall	**4,725**	**5,323**	**10,048**	**5,016**	**5,594**	**10,610**	—	—	**562**	**5·3**
Deerness	313	329	642	357	385	742	—	—	100	13·5
Evie	228	272	500	266	328	594	—	—	94	15·8
Holm	357	406	763	393	425	818	—	—	55	6·7
Kirkwall and St Ola	2,086	2,509	4,595	2,075	2,447	4,522	73	1·6	—	—
Rendall	214	241	455	235	255	490	—	—	35	7·1
South Ronaldshay*	627	693	1,320	1,072	1,128	2,200	—	—	880	40·0
St Andrew's	350	348	698	360	377	737	—	—	39	5·3
St Lawrence*	321	307	628	—	—	—	628	—	—	—
St Mary's	229	218	447	258	249	507	—	—	60	11·8
80. Presbytery of Cairston	**4,006**	**4,748**	**8,754**	**5,089**	**5,155**	**10,244**	—	—	**1,490**	**14·5**
Birsay	417	531	948	460	589	1,049	—	—	101	9·6
Firth	331	362	693	322	378	700	—	—	7	1·0
Flotta	190	214	404	193	238	431	—	—	27	6·3
Harray	360	464	824	427	528	955	—	—	131	13·7
Hoy and Graemsay	176	217	393	217	268	485	—	—	92	19·0
Orphir	360	438	798	410	467	877	—	—	79	9·0
Sandwick	465	486	951	486	537	1,023	—	—	72	7·0
Stenness	243	309	552	279	339	618	—	—	66	10·7
Stromness	1,034	1,314	2,348	1,815	1,365	3,180	—	—	832	26·2
Walls	430	413	843	480	446	926	—	—	83	9·0
81. Presbytery of North Isles	**3,520**	**3,575**	**7,095**	**3,922**	**3,923**	**7,845**	—	—	**750**	**9·6**
Cross and Burness	438	438	876	492	517	1,009	—	—	133	13·2
Eday	277	282	559	318	325	643	—	—	84	13·1
Lady	318	335	653	353	365	718	—	—	65	9·1
North Ronaldshay	219	217	436	212	230	442	—	—	6	1·4
Rousay and Egilshay	341	369	710	402	427	829	—	—	119	14·4

TABLE XV.—*continued.*

Ecclesiastical Parishes.	Population, 1911.			Population, 1901.			Increase.		Decrease.	
	Males.	Females.	Total.	Males.	Females.	Total.	Actual.	Per cent.	Actual.	Per cent.
Shapinshay	358	360	718	381	388	769	—	—	51	6·6
Stronsay	617	600	1,217	594	590	1,184	33	2·8	—	—
Westray and Papa-Westray	952	974	1,926	1,170	1,081	2,251	—	—	325	14·4
XVI.—SYNOD OF SHETLAND	**12,589**	**15,322**	**27,911**	**12,413**	**15,753**	**28,166**	—	—	**255**	**0·9**
82. Presbytery of Lerwick	**6,287**	**7,521**	**13,808**	**5,882**	**7,234**	**13,116**	**692**	**5·3**	—	—
Bressay	258	383	641	268	418	686	—	—	45	6·6
Dunrossness	707	813	1,520	706	816	1,522	—	—	2	0·1
Lerwick	2,972	3,215	6,187	2,512	2,919	5,431	756	13·9	—	—
Quarff	501	608	1,109	487	601	1,088	21	1·9	—	—
Sandwick	979	1,262	2,241	936	1,180	2,116	125	5·9	—	—
Tingwall	596	810	1,406	653	849	1,502	—	—	96	6·4
Whiteness & Weisdale	274	430	704	320	451	771	—	—	67	8·7
83. Presbytery of Burravoe	**2,236**	**2,468**	**4,704**	**2,169**	**2,607**	**4,776**	—	—	**72**	**1·5**
Fetlar	125	154	279	159	188	347	—	—	68	19·6
Mid Yell	486	629	1,115	516	639	1,155	—	—	40	3·5
North Yell	281	377	658	310	381	691	—	—	33	4·8
South Yell	222	353	575	244	393	637	—	—	62	9·7
Unst	1,122	955	2,077	940	1,006	1,946	131	6·7	—	—
84. Presbytery of Olnafirth	**4,066**	**5,333**	**9,399**	**4,362**	**5,912**	**10,274**	—	—	**875**	**8·5**
Delting	596	742	1,338	564	825	1,389	—	—	51	3·7
Nesting	479	685	1,164	559	822	1,381	—	—	217	15·7
Northmavine	852	1,014	1,866	894	1,120	2,014	—	—	148	7·3
Sandsting	849	1,251	2,100	977	1,419	2,396	—	—	296	12·4
Walls	731	1,014	1,745	842	1,153	1,995	—	—	250	12·5
Whalsay and Skerries	559	627	1,186	526	573	1,099	87	7·9	—	—

TABLE XVI.—POPULATION OF PARLIAMENTARY CONSTITUENCIES IN 1911 AND 1901.

PARLIAMENTARY BURGHS AND DISTRICTS OF BURGHS.

Parliamentary Burghs and Districts of Burghs.	Population, 1911.			Population, 1901.			Increase.		Decrease.	
	Males.	Females.	Total.	Males.	Females.	Total.	Actual.	Per cent.	Actual.	Per cent.
Aberdeen	**69,569**	**82,894**	**152,463**	**66,402**	**77,715**	**144,117**	**8,346**	**5·8**	—	—
North Division	32,383	34,175	66,558	31,646	34,536	66,182	376	0·6	—	—
South Division	37,186	48,719	85,905	34,756	43,179	77,935	7,970	10·2	—	—
Ayr District	**25,556**	**28,265**	**53,821**	**24,183**	**26,284**	**50,467**	**3,354**	**6·6**	—	—
Ayr	14,236	16,256	30,492	12,764	14,220	26,984	3,508	13·0	—	—
Campbeltown	3,614	4,011	7,625	3,989	4,297	8,286	—	—	661	8·0
Inveraray	259	274	533	338	340	678	—	—	145	21·1
Irvine	5,156	5,023	10,179	4,803	4,815	9,618	561	5·8	—	—
Oban	2,291	2,701	4,992	2,289	2,612	4,901	91	1·9	—	—
Dumfries District	**13,118**	**15,323**	**28,441**	**12,809**	**14,997**	**27,806**	**635**	**2·3**	—	—
Annan	1,959	2,260	4,219	2,082	2,227	4,309	—	—	90	2·0
Dumfries	8,920	10,533	19,453	8,510	10,175	18,685	768	4·1	—	—
Kirkcudbright	1,016	1,189	2,205	1,096	1,290	2,386	—	—	181	7·6
Lochmaben	471	585	1,056	455	596	1,051	5	0·5	—	—
Sanquhar	752	756	1,508	666	709	1,375	133	9·7	—	—
Dundee Burgh	**71,018**	**89,128**	**160,146**	**70,249**	**89,129**	**159,378**	**768**	**0·5**	—	—
Edinburgh	**130,961**	**162,530**	**293,491**	**135,737**	**162,376**	**298,113**	—	—	**4,622**	**1·6**
East Division	35,106	39,093	74,199	35,264	37,917	73,181	1,018	1·4	—	—
West Division	20,565	30,035	50,600	23,004	32,460	55,464	—	—	4,864	8·8
Central Division	27,047	29,112	56,159	30,298	31,964	62,262	—	—	6,103	9·8
South Division	48,243	64,290	112,533	47,171	60,035	107,206	5,327	5·0	—	—
Elgin District	**16,951**	**19,735**	**36,686**	**15,206**	**18,335**	**33,541**	**3,145**	**9·4**	—	—
Banff	3,324	3,908	7,232	3,122	4,039	7,161	71	1·0	—	—
Cullen	943	1,049	1,992	896	1,040	1,936	56	2·9	—	—
Elgin	3,751	4,905	8,656	3,652	4,755	8,407	249	3·0	—	—
Inverurie	2,104	2,271	4,375	1,682	1,772	3,454	921	26·7	—	—
Kintore	371	447	818	391	398	789	29	3·7	—	—
Peterhead	6,458	7,155	13,613	5,463	6,331	11,794	1,819	15·4	—	—
Falkirk District	**45,023**	**42,118**	**87,141**	**41,472**	**37,469**	**78,941**	**8,200**	**10·4**	—	—
Airdrie	8,702	8,586	17,288	8,335	7,953	16,288	1,000	6·1	—	—
Falkirk	11,683	10,333	22,016	10,982	9,533	20,515	1,501	7·3	—	—
Hamilton	20,165	18,111	38,276	17,592	15,183	32,775	5,501	16·8	—	—
Lanark	2,489	3,070	5,559	2,336	2,748	5,084	475	9·3	—	—
Linlithgow	1,984	2,018	4,002	2,227	2,052	4,279	—	—	277	6·5
Glasgow	**296,493**	**303,121**	**599,614**	**310,173**	**313,424**	**623,597**	—	—	**23,983**	**3·8**
Bridgeton Division	43,955	45,492	89,447	44,751	46,491	91,242	—	—	1,795	2·0
Camlachie Division	39,751	39,713	79,464	39,170	38,841	78,011	1,453	1·9	—	—
St Rollox Division	63,223	64,613	127,836	59,655	58,995	118,650	9,186	7·7	—	—
Central Division	34,169	32,533	66,702	37,975	36,759	74,734	—	—	8,032	10·7
College Division	47,633	52,300	99,933	54,715	58,463	113,178	—	—	13,245	11·7
Tradeston Division	33,778	33,501	67,279	36,479	35,181	71,660	—	—	4,381	6·1
Blackfriars & Hutchesontown Division	33,984	34,969	68,953	37,428	38,694	76,122	—	—	7,169	9·4

TABLE XVI.—*continued* (Burghs and Districts of Burghs).

Parliamentary Burghs and Districts of Burghs.	Population, 1911.			Population, 1901.			Increase.		Decrease.	
	Males.	Females.	Total.	Males.	Females.	Total.	Actual.	Per cent.	Actual.	Per cent.
Greenock Burgh	**37,369**	**36,845**	**74,214**	**34,333**	**33,809**	**68,142**	**6,072**	**8·9**	—	—
Hawick District	**16,173**	**20,329**	**36,502**	**15,878**	**19,969**	**35,847**	**655**	**1·8**	—	—
Galashiels	6,323	7,356	13,679	5,809	7,013	12,822	857	6·7	—	—
Hawick	7,249	9,628	16,877	7,535	9,768	17,303	—	—	426	2·5
Selkirk	2,601	3,345	5,946	2,534	3,188	5,722	224	3·9	—	—
Inverness District	**13,769**	**16,275**	**30,044**	**14,367**	**16,576**	**30,943**	—	—	**899**	**2·9**
Forres	1,843	2,240	4,083	1,981	2,332	4,313	—	—	230	5·3
Fortrose	424	546	970	499	566	1,065	—	—	95	8·9
Inverness	9,578	11,001	20,579	9,935	11,303	21,238	—	—	659	3·1
Nairn	1,924	2,488	4,412	1,952	2,375	4,327	85	2·0	—	—
Kilmarnock District	**52,607**	**52,978**	**105,585**	**48,530**	**47,796**	**96,326**	**9,259**	**9·6**	—	—
Dumbarton	10,610	9,948	20,558	9,828	9,129	18,957	1,601	8·4	—	—
Kilmarnock	16,471	17,887	34,358	16,784	17,135	33,919	439	1·3	—	—
Port-Glasgow	9,132	8,617	17,749	8,620	8,237	16,857	892	5·3	—	—
Renfrew	6,338	6,227	12,565	4,790	4,506	9,296	3,269	35·2	—	—
Rutherglen—	10,056	10,299	20,355	8,508	8,789	17,297	3,058	17·7	—	—
Within City of Glasgow	*30*	*30*	*60*	*35*	*42*	*77*	—	—	*17*	*22·1*
Outwith City of Glasgow	*10,026*	*10,269*	*20,295*	*8,473*	*8,747*	*17,220*	*3,075*	*17·9*	—	—
Kirkcaldy District	**23,981**	**26,074**	**50,055**	**21,055**	**22,982**	**44,037**	**6,018**	**13·7**	—	—
Burntisland	2,433	2,275	4,708	2,556	2,290	4,846	—	—	138	2·8
Dysart	8,992	9,532	18,524	7,212	8,067	15,279	3,245	21·2	—	—
Kinghorn	700	849	1,549	713	837	1,550	—	—	1	0·1
Kirkcaldy	11,856	13,418	25,274	10,574	11,788	22,362	2,912	13·0	—	—
Leith District	**51,763**	**55,248**	**107,011**	**48,396**	**49,934**	**98,330**	**8,681**	**8·8**	—	—
Leith	38,981	41,507	80,488	38,660	38,779	77,439	3,049	3·9	—	—
Musselburgh	7,764	7,722	15,486	5,585	6,126	11,711	3,775	32·2	—	—
Portobello	5,018	6,019	11,037	4,151	5,029	9,180	1,857	20·2	—	—
Montrose District	**22,677**	**29,409**	**52,086**	**24,608**	**31,762**	**56,370**	—	—	**4,284**	**7·6**
Arbroath	9,009	11,642	20,651	9,794	12,604	22,398	—	—	1,747	7·8
Brechin	3,566	4,873	8,439	3,796	5,145	8,941	—	—	502	5·6
Forfar	4,750	6,099	10,849	4,980	6,417	11,397	—	—	548	4·8
Inverbervie	502	671	1,173	523	684	1,207	—	—	34	2·8
Montrose	4,850	6,124	10,974	5,515	6,912	12,427	—	—	1,453	11·7
Paisley Burgh	**39,706**	**44,749**	**84,455**	**37,271**	**42,092**	**79,363**	**5,092**	**6·4**	—	—
Perth City	**15,402**	**18,405**	**33,807**	**15,203**	**17,670**	**32,873**	**934**	**2·8**	—	—

TABLE XVI.—*continued* (Burghs and Districts of Burghs).

Parliamentary Burghs and Districts of Burghs.	Population, 1911.			Population, 1901.			Increase.		Decrease.	
	Males.	Females.	Total.	Males.	Females.	Total.	Actual.	Per cent.	Actual.	Per cent.
St Andrews District	**8,266**	**11,070**	**19,336**	**8,325**	**10,991**	**19,316**	**20**	**0·1**	—	—
Anstruther-Easter	514	633	1,147	538	652	1,190	—	—	43	3·6
Anstruther-Wester	244	308	552	222	279	501	51	10·2	—	—
Crail	480	616	1,096	489	601	1,090	6	0·6	—	—
Cupar	1,897	2,483	4,380	1,917	2,594	4,511	—	—	131	2·9
Kilrenny	1,237	1,320	2,557	1,229	1,313	2,542	15	0·6	—	—
Pittenweem	890	998	1,888	872	991	1,863	25	1·3	—	—
St Andrews	3,004	4,712	7,716	3,058	4,561	7,619	97	1·3	—	—
Stirling District*	**25,930***	**27,367**	**53,297***	**20,508**	**24,084**	**44,592**	**8,705**	**19·5**	—	—
Culross	174	267	441	127	208	335	106	31·6	—	—
Dunfermline	11,507	13,348	24,855	9,888	12,151	22,039	2,816	12·8	—	—
Inverkeithing	1,792	1,499	3,291	989	976	1,965	1,326	67·5	—	—
Queensferry*	2,519*	991	3,510*	913	937	1,850	1,660	89·7	—	—
Stirling	9,938	11,262	21,200	8,591	9,812	18,403	2,797	15·2	—	—
Wick District†	**9,289†**	**9,966**	**19,255†**	**8,091**	**9,491**	**17,582**	**1,673**	**9·5**	—	—
Cromarty†	1,331†	597	1,928†	577	665	1,242	686	55·2	—	—
Dingwall	1,213	1,377	2,590	1,171	1,319	2,490	100	4·0	—	—
Dornoch	299	355	654	241	342	583	71	12·2	—	—
Kirkwall	1,669	2,141	3,810	1,676	2,035	3,711	99	2·7	—	—
Tain	685	914	1,599	720	925	1,645	—	—	46	2·8
Wick	4,092	4,582	8,674	3,706	4,205	7,911	763	9·6	—	—

* Including 1,510 Men of the Royal Navy.
† Including 823 Men of the Royal Navy.

TABLE XVI.—*continued.*

COUNTIES AND DISTRICTS OF COUNTIES.

Parliamentary Counties and Districts of Counties.	Population, 1911.			Population, 1901.			Increase.		Decrease.	
	Males.	Females.	Total.	Males.	Females.	Total.	Actual.	Per cent.	Actual.	Per cent.
Aberdeen.										
East Aberdeenshire	**37,679**	**39,062**	**76,741**	**38,378**	**39,988**	**78,366**	—	—	**1,625**	**2·1**
In Aberdeen Civil County	37,629	39,017	76,646	38,333	39,938	78,271	—	—	1,625	2·1
In Banff Civil County	50	45	95	45	50	95	—	—	—	—
West Aberdeenshire	**31,146**	**32,977**	**64,123**	**32,503**	**33,386**	**65,889**	—	—	**1,766**	**2·7**
In Aberdeen Civil County	31,040	32,851	63,891	32,361	33,253	65,614	—	—	1,723	2·6
In Banff Civil County	105	124	229	141	132	273	—	—	44	16·1
In Kincardine Civil County	1	2	3	1	1	2	1	50·0	—	—
Argyll*	**29,718***	**28,916**	**58,634***	**30,071**	**30,677**	**60,748**	—	—	**2,114**	**3·5**
In Argyll Civil County*	29,262*	28,490	57,752*	29,561	30,216	59,777	—	—	2,025	3·4
In Inverness Civil County	456	426	882	510	461	971	—	—	89	9·2
Ayr.										
North Ayrshire	**42,939**	**46,887**	**89,826**	**43,367**	**44,969**	**88,336**	**1,490**	**1·7**	—	—
South Ayrshire	**51,353**	**52,054**	**103,407**	**47,504**	**48,019**	**95,523**	**7,884**	**8·3**	—	—
Banff	**25,498**	**26,684**	**52,182**	**25,305**	**27,056**	**52,361**	—	—	**179**	**0·3**
In Banff Civil County	24,920	26,100	51,020	24,689	26,404	51,093	—	—	73	0·1
In Elgin Civil County	463	478	941	503	528	1,031	—	—	90	8·7
In Aberdeen Civil County	115	106	221	113	124	237	—	—	16	6·8
Berwick	**14,254**	**15,500**	**29,754**	**14,768**	**16,151**	**30,919**	—	—	**1,165**	**3·7**
In Berwick Civil County	14,192	15,451	29,643	14,725	16,099	30,824	—	—	1,181	3·8
In Haddington Civil County	15	10	25	3	3	6	19	316·7	—	—
In Roxburgh Civil County	47	39	86	40	49	89	—	—	3	3·4
Bute	**8,009**	**10,177**	**18,186**	**8,409**	**10,378**	**18,787**	—	—	**601**	**3·2**
Caithness	**11,064**	**12,272**	**23,336**	**12,366**	**13,593**	**25,959**	—	—	**2,623**	**10·1**
Clackmannan & Kinross	**20,659**	**22,841**	**43,500**	**20,559**	**22,791**	**43,350**	**150**	**0·3**	—	—
Clackmannan Portion—										
In Clackmannan Civil County	14,657	16,464	31,121	15,195	16,834	32,029	—	—	908	2·8
In Fife Civil County	1,607	1,542	3,149	1,227	1,420	2,647	502	19·0	—	—
In Perth Civil County	252	283	535	212	263	475	60	12·6	—	—
In Stirling Civil County	397	502	899	469	518	987	—	—	88	8·9
Kinross Portion—										
In Kinross Civil County	3,613	3,906	7,519	3,340	3,633	6,973	546	7·8	—	—
In Fife Civil County	14	10	24	13	10	23	1	4·3	—	—
In Perth Civil County	119	134	253	103	113	216	37	17·1	—	—

* Including 1,839 Men of the Royal Navy.

TABLE XVI.—*continued* (Counties and Districts of Counties).

Parliamentary Counties and Districts of Counties.	Population, 1911.			Population, 1901.			Increase.		Decrease.	
	Males.	Females.	Total.	Males.	Females.	Total.	Actual.	Per cent.	Actual.	Per cent.
Dumbarton	**56,856**	**57,463**	**114,319**	**44,874**	**45,965**	**90,839**	**23,480**	**25·8**	—	—
Dumfries	**25,427**	**26,895**	**52,322**	**25,072**	**27,514**	**52,586**	—	—	**264**	**0·5**
Edinburgh—	**52,644**	**54,397**	**107,041**	**46,252**	**45,953**	**92,205**	**14,836**	**16·1**	—	—
Within City of Edinburgh	*7,457*	*8,333*	*15,790*	*4,946*	*5,220*	*10,166*	*5,624*	*55·3*	—	—
Outwith City of Edinburgh	*45,187*	*46,064*	*91,251*	*41,306*	*40,733*	*82,039*	*9,212*	*11·2*	—	—
Elgin and Nairn	**17,634**	**18,581**	**36,215**	**18,258**	**19,399**	**37,657**	—	—	**1,442**	**3·8**
Elgin Portion—										
In Elgin Civil County	14,411	15,280	29,691	14,944	16,052	30,996	—	—	1,305	4·2
In Banff Civil County	413	421	834	466	464	930	—	—	96	10·3
Nairn Portion—										
In Nairn Civil County	2,265	2,354	4,619	2,311	2,349	4,660	—	—	41	0·9
In Elgin Civil County	25	31	56	21	32	53	3	5·7	—	—
In Inverness Civil County	144	122	266	157	129	286	—	—	20	7·0
In Ross and Cromarty Civil County	376	373	749	359	373	732	17	2·3	—	—
Fife.										
Eastern Division	**25,377**	**28,540**	**53,917**	**23,974**	**27,523**	**51,497**	**2,420**	**4·7**	—	—
In Fife Civil County	25,217	28,377	53,594	23,823	27,376	51,199	2,395	4·7	—	—
In Perth Civil County	160	163	323	151	147	298	25	8·4	—	—
Western Division	**59,579**	**53,423**	**113,002**	**39,679**	**37,608**	**77,287**	**35,715**	**46·2**	—	—
In Fife Civil County	59,575	53,419	112,994	39,677	37,602	77,279	35,715	46·2	—	—
In Kinross Civil County	4	4	8	2	6	8	—	—	—	—
Forfar	**33,472**	**36,943**	**70,415**	**33,400**	**36,217**	**69,617**	**798**	**1·2**	—	—
In Forfar Civil County	33,322	36,778	70,100	33,240	36,042	69,282	818	1·2	—	—
Within City of Dundee	*2,223*	*2,635*	*4,858*	*1,735*	*1,869*	*3,604*	*1,254*	*34·8*	—	—
Outwith City of Dundee	*31,099*	*34,143*	*65,242*	*31,505*	*34,173*	*65,678*	—	—	*436*	*0·7*
In Perth Civil County	150	165	315	160	175	335	—	—	20	6·0
Haddington	**21,507**	**21,845**	**43,352**	**18,906**	**19,901**	**38,807**	**4,545**	**11·7**	—	—
In Haddington Civil County	21,448	21,781	43,229	18,836	19,823	38,659	4,570	11·8	—	—
In Edinburgh Civil County	59	64	123	70	78	148	—	—	25	16·9
Inverness	**32,438**	**33,479**	**65,917**	**33,340**	**34,635**	**67,975**	—	—	**2,058**	**3·0**
In Inverness Civil County	32,262	33,283	65,545	33,160	34,449	67,609	—	—	2,064	3·1
In Nairn Civil County	141	147	288	152	152	304	—	—	16	5·3
In Ross and Cromarty Civil County	35	49	84	28	34	62	22	35·5	—	—

TABLE XVI.—*continued* (Counties and Districts of Counties).

Parliamentary Counties and Districts of Counties.	Population, 1911.			Population, 1901.			Increase.		Decrease.	
	Males.	Females.	Total.	Males.	Females.	Total.	Actual.	Per cent.	Actual.	Per cent.
Kincardine	**19,328**	**20,654**	**39,982**	**19,646**	**20,231**	**39,877**	**105**	**0·3**	—	—
In Kincardine Civil County—	19,257	20,575	39,832	19,555	20,159	39,714	118	0·3	—	—
Within City of Aberdeen	*5,416*	*6,012*	*11,428*	*4,476*	*4,910*	*9,386*	*2,042*	*21·8*	—	—
Outwith City of Aberdeen	*13,841*	*14,563*	*28,404*	*15,079*	*15,249*	*30,328*	—	—	*1,924*	*6·3*
In Aberdeen Civil County	71	79	150	91	72	163	—	—	13	8·0
Kirkcudbright	**14,537**	**15,870**	**30,407**	**15,227**	**16,324**	**31,551**	—	—	**1,144**	**3·6**
Lanark.										
Govan Division—	**58,158**	**57,001**	**115,159**	**52,921**	**51,239**	**104,160**	**10,999**	**10·6**	—	—
Within City of Glasgow	*11,193*	*11,967*	*23,160*	*9,929*	*10,401*	*20,330*	*2,830*	*13·9*	—	—
Outwith City of Glasgow	*46,965*	*45,034*	*91,999*	*42,992*	*40,838*	*83,830*	*8,169*	*9·7*	—	—
North-Western Division—	**66,164**	**60,391**	**126,555**	**52,948**	**47,261**	**100,209**	**26,346**	**26·3**	—	—
Within City of Glasgow	*9,331*	*8,617*	*17,948*	*7,047*	*6,782*	*13,829*	*4,119*	*29·8*	—	—
Outwith City of Glasgow	*56,833*	*51,774*	*108,607*	*45,901*	*40,479*	*86,380*	*22,227*	*25·7*	—	—
Partick Division—	**65,190**	**74,019**	**139,209**	**54,650**	**60,911**	**115,561**	**23,648**	**20·5**	—	—
Within City of Glasgow	*31,600*	*38,734*	*70,334*	*27,280*	*32,798*	*60,078*	*10,256*	*17·1*	—	—
Outwith City of Glasgow	*33,590*	*35,285*	*68,875*	*27,370*	*28,113*	*55,483*	*13,392*	*24·1*	—	—
Mid Division	**56,889**	**54,362**	**111,251**	**47,990**	**42,976**	**90,966**	**20,285**	**22·3**	—	—
In Lanark Civil County	56,851	54,313	111,164	47,935	42,929	90,864	20,300	22·3	—	—
In Renfrew Civil County	38	49	87	55	47	102	—	—	15	14·7
North-Eastern Division	**75,369**	**66,488**	**141,857**	**64,410**	**54,939**	**119,349**	**22,508**	**18·9**	—	—
Southern Division	**29,108**	**29,569**	**58,677**	**28,317**	**28,187**	**56,504**	**2,173**	**3·8**	—	—
In Lanark Civil County	29,097	29,558	58,655	28,310	28,183	56,493	2,162	3·8	—	—
In Dumfries Civil County	11	11	22	7	4	11	11	100·0	—	—
Linlithgow	**38,224**	**34,419**	**72,643**	**32,083**	**27,496**	**59,579**	**13,064**	**21·9**	—	—
Orkney and Shetland	**23,171**	**26,827**	**49,998**	**24,764**	**28,390**	**53,154**	—	—	**3,156**	**5·9**
Orkney Portion	10,582	11,505	22,087	12,351	12,637	24,988	—	—	2,901	11·6
Shetland Portion	12,589	15,322	27,911	12,413	15,753	28,166	—	—	255	0·9

TABLE XVI.—*continued* (Counties and Districts of Counties).

Parliamentary Counties and Districts of Counties.	Population, 1911.			Population, 1901.			Increase.		Decrease.	
	Males.	Females.	Total.	Males.	Females.	Total.	Actual.	Per cent.	Actual.	Per cent.
Peebles and Selkirk	**9,313**	**10,577**	**19,890**	**9,258**	**10,230**	**19,488**	**402**	**2·1**	—	—
Peebles Portion—										
In Peebles Civil County	7,032	8,158	15,190	7,091	7,901	14,992	198	1·3	—	—
In Selkirk Civil County	37	37	74	38	35	73	1	1·4	—	—
Selkirk Portion—										
In Selkirk Civil County	2,105	2,256	4,361	2,007	2,173	4,180	181	4·3	—	—
In Peebles Civil County	34	34	68	38	36	74	—	—	6	8·1
In Roxburgh Civil County	105	92	197	84	85	169	28	16·6	—	—
Perth.										
Eastern Division	**20,197**	**22,590**	**42,787**	**20,017**	**22,500**	**42,517**	**270**	**0·6**	—	—
In Perth Civil County	20,074	22,455	42,529	19,896	22,362	42,258	271	0·6	—	—
In Forfar Civil County	123	135	258	121	138	259	—	—	1	0·4
Western Division	**22,389**	**24,541**	**46,930**	**22,528**	**24,684**	**47,212**	—	—	**282**	**0·6**
In Perth Civil County	22,174	24,344	46,518	22,307	24,459	46,766	—	—	248	0·5
In Stirling Civil County	215	197	412	221	225	446	—	—	34	7·6
Renfrew.										
Eastern Division	**50,211**	**61,094**	**111,305**	**38,731**	**46,042**	**84,773**	**26,532**	**31·3**	—	—
In Renfrew Civil County	17,576	20,386	37,962	12,686	14,437	27,123	10,839	40·0	—	—
In Lanark Civil County (*Glasgow City*)	32,635	40,708	73,343	26,045	31,605	57,650	15,693	27·2	—	—
Western Division	**41,543**	**46,052**	**87,595**	**32,699**	**35,486**	**68,185**	**19,410**	**28·5**	—	—
In Renfrew Civil County—	41,502	46,018	87,520	32,652	35,445	68,097	19,423	28·5	—	—
Within City of Glasgow	*22*	*15*	*37*	*15*	*18*	*33*	*4*	*12·1*	—	—
Outwith City of Glasgow	*41,480*	*46,003*	*87,483*	*32,637*	*35,427*	*68,064*	*19,419*	*28·5*	—	—
In Ayr Civil County	41	34	75	47	41	88	—	—	13	14·8
Ross and Cromarty*	**34,699***	**34,745**	**69,444***	**32,899**	**36,315**	**69,214**	**230**	**0·3**	—	—
Roxburgh	**14,448**	**16,125**	**30,573**	**14,975**	**16,827**	**31,802**	—	—	**1,229**	**3·9**
In Roxburgh Civil County	14,182	15,850	30,032	14,690	16,553	31,243	—	—	1,211	3·9
In Selkirk Civil County	266	275	541	285	274	559	—	—	18	3·2
Stirling	**62,387**	**59,093**	**121,480**	**54,434**	**51,637**	**106,071**	**15,409**	**14·5**	—	—
In Stirling Civil County	60,102	56,362	116,464	52,510	49,430	101,940	14,524	14·2	—	—
In Dumbarton Civil County	2,252	2,702	4,954	1,896	2,173	4,069	885	21·7	—	—
In Perth Civil County	33	29	62	28	34	62	—	—	—	—
Sutherland	**9,562**	**9,963**	**19,525**	**10,204**	**10,653**	**20,857**	—	—	**1,332**	**6·4**
Wigtown	**15,078**	**16,920**	**31,998**	**15,273**	**17,412**	**32,685**	—	—	**687**	**2·1**

* Including 3,176 Men of the Royal Navy.

TABLE XVII.—POPULATION OF CIVIL COUNTIES IN 1911 AND 1901 SHEWING DISTRIBUTION INTO PARLIAMENTARY CONSTITUENCIES.

Civil Counties with their Parliamentary Constituencies.	Population, 1911.			Population, 1901.			Increase.		Decrease.	
	Males.	Females.	Total.	Males.	Females.	Total.	Actual.	Per cent.	Actual.	Per cent.
County of Aberdeen	**147,357**	**164,820**	**312,177**	**144,836**	**159,603**	**304,439**	**7,738**	**2·5**	—	—
Aberdeen—										
North Division	32,383	34,175	66,558	31,646	34,536	66,182	376	0·6	—	—
South Division	37,186	48,719	85,905	34,756	43,179	77,935	7,970	10·2	—	—
Elgin Burghs—	8,933	9,873	18,806	7,536	8,501	16,037	2,769	17·3	—	—
Inverurie	*2,104*	*2,271*	*4,375*	*1,682*	*1,772*	*3,454*	*921*	*26·7*	—	—
Kintore	*371*	*447*	*818*	*391*	*398*	*789*	*29*	*3·7*	—	—
Peterhead	*6,458*	*7,155*	*13,613*	*5,463*	*6,331*	*11,794*	*1,819*	*15·4*	—	—
East Aberdeenshire	37,629	39,017	76,646	38,333	39,938	78,271	—	—	1,625	2·1
West Aberdeenshire	31,040	32,851	63,891	32,361	33,253	65,614	—	—	1,723	2·6
Banffshire	115	106	221	113	124	237	—	—	16	6·8
Kincardineshire	71	79	150	91	72	163	—	—	13	8·0
County of Argyll	**35,426**	**35,476**	**70,902**	**36,177**	**37,465**	**73,642**	—	—	**2,740**	**3·7**
Ayr Burghs—	6,164	6,986	13,150	6,616	7,249	13,865	—	—	715	5·2
Campbeltown	*3,614*	*4,011*	*7,625*	*3,989*	*4,297*	*8,286*	—	—	*661*	*8·0*
Inveraray	*259*	*274*	*533*	*338*	*340*	*678*	—	—	*145*	*21·1*
Oban	*2,291*	*2,701*	*4,992*	*2,289*	*2,612*	*4,901*	*91*	*1·9*	—	—
Argyllshire*	29,262*	28,490	57,752*	29,561	30,216	59,777	—	—	2,025	3·4
County of Ayr	**130,196**	**138,141**	**268,337**	**125,269**	**129,199**	**254,468**	**13,869**	**5·5**	—	—
Ayr Burghs—	19,392	21,279	40,671	17,567	19,035	36,602	4,069	11·1	—	—
Ayr	*14,236*	*16,256*	*30,492*	*12,764*	*14,220*	*26,984*	*3,508*	*13·0*	—	—
Irvine	*5,156*	*5,023*	*10,179*	*4,803*	*4,815*	*9,618*	*561*	*5·8*	—	—
Kilmarnock Burghs—	16,471	17,887	34,358	16,784	17,135	33,919	439	1·3	—	—
Kilmarnock	*16,471*	*17,887*	*34,358*	*16,784*	*17,135*	*33,919*	*439*	*1·3*	—	—
North Ayrshire	42,939	46,887	89,826	43,367	44,969	88,336	1,490	1·7	—	—
South Ayrshire	51,353	52,054	103,407	47,504	48,019	95,523	7,884	8·3	—	—
West Renfrewshire	41	34	75	47	41	88	—	—	13	14·8
County of Banff	**29,755**	**31,647**	**61,402**	**29,359**	**32,129**	**61,488**	—	—	**86**	**0·1**
Elgin Burghs—	4,267	4,957	9,224	4,018	5,079	9,097	127	1·4	—	—
Banff	*3,324*	*3,908*	*7,232*	*3,122*	*4,039*	*7,161*	*71*	*1·0*	—	—
Cullen	*943*	*1,049*	*1,992*	*896*	*1,040*	*1,936*	*56*	*2·9*	—	—
East Aberdeenshire	50	45	95	45	50	95	—	—	—	—
West Aberdeenshire	105	124	229	141	132	273	—	—	44	16·1
Banffshire	24,920	26,100	51,020	24,689	26,404	51,093	—	—	73	0·1
Elgin and Nairn (*Elgin Portion*)	413	421	834	466	464	930	—	—	96	10·3
County of Berwick	**14,192**	**15,451**	**29,643**	**14,725**	**16,099**	**30,824**	—	—	**1,181**	**3·8**
Berwickshire	14,192	15,451	29,643	14,725	16,099	30,824	—	—	1,181	3·8
County of Bute	**8,009**	**10,177**	**18,186**	**8,409**	**10,378**	**18,787**	—	—	**601**	**3·2**
Buteshire	8,009	10,177	18,186	8,409	10,378	18,787	—	—	601	3·2

* Including 1,839 Men of the Royal Navy.

TABLE XVII.—*continued* (Civil Counties and Constituencies).

Civil Counties with their Parliamentary Constituencies.	Population, 1911.			Population, 1901.			Increase.		Decrease.	
	Males.	Females.	Total.	Males.	Females.	Total.	Actual.	Per cent.	Actual.	Per cent.
County of Caithness	**15,156**	**16,854**	**32,010**	**16,072**	**17,798**	**33,870**	—	—	**1,860**	**5·5**
Wick Burghs—	4,092	4,582	8,674	3,706	4,205	7,911	763	9·6	—	—
Wick	*4,092*	*4,582*	*8,674*	*3,706*	*4,205*	*7,911*	*763*	*9·6*	—	—
Caithness-shire	11,064	12,272	23,336	12,366	13,593	25,959	—	—	2,623	10·1
County of Clackmannan	**14,657**	**16,464**	**31,121**	**15,195**	**16,834**	**32,029**	—	—	**908**	**2·8**
Clackmannan & Kinross (*Clackmannan portion*)	14,657	16,464	31,121	15,195	16,834	32,029	—	—	908	2·8
County of Dumbarton	**69,718**	**70,113**	**139,831**	**56,598**	**57,267**	**113,865**	**25,966**	**22·8**	—	—
Kilmarnock Burghs—	10,610	9,948	20,558	9,828	9,129	18,957	1,601	8·4	—	—
Dumbarton	*10,610*	*9,948*	*20,558*	*9,828*	*9,129*	*18,957*	*1,601*	*8·4*	—	—
Dumbartonshire	56,856	57,463	114,319	44,874	45,965	90,839	23,480	25·8	—	—
Stirlingshire	2,252	2,702	4,954	1,896	2,173	4,069	885	21·7	—	—
County of Dumfries	**35,024**	**37,801**	**72,825**	**34,362**	**38,209**	**72,571**	**254**	**0·3**	—	—
Dumfries Burghs—	9,586	10,895	20,481	9,283	10,691	19,974	507	2·5	—	—
Annan	*1,959*	*2,260*	*4,219*	*2,082*	*2,227*	*4,309*	—	—	*90*	*2·0*
*Dumfries (part of)**	*6,404*	*7,294*	*13,698*	*6,080*	*7,159*	*13,239*	*459*	*3·5*	—	—
Lochmaben	*471*	*585*	*1,056*	*455*	*596*	*1,051*	*5*	*0·5*	—	—
Sanquhar	*752*	*756*	*1,508*	*666*	*709*	*1,375*	*133*	*9·7*	—	—
Dumfriesshire	25,427	26,895	52,322	25,072	27,514	52,586	—	—	264	0·5
South Lanarkshire	11	11	22	7	4	11	11	100·0	—	—
County of Edinburgh	**235,427**	**272,239**	**507,666**	**230,455**	**258,341**	**488,796**	**18,870**	**3·9**	—	—
Edinburgh—										
East Division	35,106	39,093	74,199	35,264	37,917	73,181	1,018	1·4	—	—
West Division	20,565	30,035	50,600	23,004	32,460	55,464	—	—	4,864	8·8
Central Division	27,047	29,112	56,159	30,298	31,964	62,262	—	—	6,103	9·8
South Division	48,243	64,290	112,533	47,171	60,035	107,206	5,327	5·0	—	—
Leith Burghs—	51,763	55,248	107,011	48,396	49,934	98,330	8,681	8·8	—	—
Within City of Edinburgh:										
Portobello	*5,018*	*6,019*	*11,037*	*4,151*	*5,029*	*9,180*	*1,857*	*20·2*	—	—
Outwith City of Edinburgh:										
Leith	*38,981*	*41,507*	*80,488*	*38,660*	*38,779*	*77,439*	*3,049*	*3·9*	—	—
Musselburgh	*7,764*	*7,722*	*15,486*	*5,585*	*6,126*	*11,711*	*3,775*	*32·2*	—	—
Edinburghshire—	52,644	54,397	107,041	46,252	45,953	92,205	14,836	16·1	—	—
Within City of Edinburgh	*7,457*	*8,333*	*15,790*	*4,946*	*5,220*	*10,166*	*5,624*	*55·3*	—	—
Outwith City of Edinburgh	*45,187*	*46,064*	*91,251*	*41,306*	*40,733*	*82,039*	*9,212*	*11·2*	—	—
Haddingtonshire	59	64	123	70	78	148	—	—	25	16·9

* Remainder in County of Kirkcudbright.

TABLE XVII.—*continued* (Civil Counties and Constituencies).

Civil Counties with their Parliamentary Constituencies.	Population, 1911.			Population, 1901.			Increase.		Decrease.	
	Males.	Females.	Total	Males.	Females.	Total.	Actual.	Per cent.	Actual.	Per cent.
County of Elgin	**20,493**	**22,934**	**43,427**	**21,101**	**23,699**	**44,800**	—	—	**1,373**	**3·1**
Elgin Burghs—	3,751	4,905	8,656	3,652	4,755	8,407	249	3·0	—	—
Elgin	*3,751*	*4,905*	*8,656*	*3,652*	*4,755*	*8,407*	*249*	*3·0*	—	—
Inverness Burghs—	1,843	2,240	4,083	1,981	2,332	4,313	—	—	230	5·3
Forres	*1,843*	*2,240*	*4,083*	*1,981*	*2,332*	*4,313*	—	—	*230*	*5·3*
Banffshire	463	478	941	503	528	1,031	—	—	90	8·7
Elgin and Nairn—	14,436	15,311	29,747	14,965	16,084	31,049	—	—	1,302	4·2
Elgin Portion	*14,411*	*15,280*	*29,691*	*14,944*	*16,052*	*30,996*	—	—	*1,305*	*4·2*
Nairn Portion	*25*	*31*	*56*	*21*	*32*	*53*	*3*	*5·7*	—	—
County of Fife	**132,133**	**135,606**	**267,739**	**105,124**	**113,716**	**218,840**	**48,899**	**22·3**	—	—
Kirkcaldy Burghs—	23,981	26,074	50,055	21,055	22,982	44,037	6,018	13·7	—	—
Burntisland	*2,433*	*2,275*	*4,708*	*2,556*	*2,290*	*4,846*	—	—	*138*	*2·8*
Kinghorn	*700*	*849*	*1,549*	*713*	*837*	*1,550*	—	—	*1*	*0·1*
Dysart	*8,992*	*9,532*	*18,524*	*7,212*	*8,067*	*15,279*	*3,245*	*21·2*	—	—
Kirkcaldy	*11,856*	*13,418*	*25,274*	*10,574*	*11,788*	*22,362*	*2,912*	*13·0*	—	—
St Andrews Burghs—	8,266	11,070	19,336	8,325	10,991	19,316	20	0·1	—	—
Anstruther-Easter	*514*	*633*	*1,147*	*538*	*652*	*1,190*	—	—	*43*	*3·6*
Anstruther-Wester	*244*	*308*	*552*	*222*	*279*	*501*	*51*	*10·2*	—	—
Crail	*480*	*616*	*1,096*	*489*	*601*	*1,090*	*6*	*0·6*	—	—
Cupar	*1,897*	*2,483*	*4,380*	*1,917*	*2,594*	*4,511*	—	—	*131*	*2·9*
Kilrenny	*1,237*	*1,320*	*2,557*	*1,229*	*1,313*	*2,542*	*15*	*0·6*	—	—
Pittenweem	*890*	*998*	*1,888*	*872*	*991*	*1,863*	*25*	*1·3*	—	—
St Andrews	*3,004*	*4,712*	*7,716*	*3,058*	*4,561*	*7,619*	*97*	*1·3*	—	—
Stirling Burghs—	13,473	15,114	28,587	11,004	13,335	24,339	4,248	17·5	—	—
Culross	*174*	*267*	*441*	*127*	*208*	*335*	*106*	*31·6*	—	—
Dunfermline	*11,507*	*13,348*	*24,855*	*9,888*	*12,151*	*22,039*	*2,816*	*12·8*	—	—
Inverkeithing	*1,792*	*1,499*	*3,291*	*989*	*976*	*1,965*	*1,326*	*67·5*	—	—
Clackmannan & Kinross	1,621	1,552	3,173	1,240	1,430	2,670	503	18·8	—	—
Clackmannan Portion	*1,607*	*1,542*	*3,149*	*1,227*	*1,420*	*2,647*	*502*	*19·0*	—	—
Kinross Portion	*14*	*10*	*24*	*13*	*10*	*23*	*1*	*4·3*	—	—
East Fifeshire	25,217	28,377	53,594	23,823	27,376	51,199	2,395	4·7	—	—
West Fifeshire	59,575	53,419	112,994	39,677	37,602	77,279	35,715	46·2	—	—
County of Forfar	**126,638**	**154,779**	**281,417**	**127,695**	**156,387**	**284,082**	—	—	**2,665**	**0·9**
Dundee Burgh	71,018	89,128	160,146	70,249	89,129	159,378	768	0·5	—	—
Montrose Burghs—	22,175	28,738	50,913	24,085	31,078	55,163	—	—	4,250	7·7
Arbroath	*9,009*	*11,642*	*20,651*	*9,794*	*12,604*	*22,398*	—	—	*1,747*	*7·8*
Brechin	*3,566*	*4,873*	*8,439*	*3,796*	*5,145*	*8,941*	—	—	*502*	*5·6*
Forfar	*4,750*	*6,099*	*10,849*	*4,980*	*6,417*	*11,397*	—	—	*548*	*4·8*
Montrose	*4,850*	*6,124*	*10,974*	*5,515*	*6,912*	*12,427*	—	—	*1,453*	*11·7*
Forfarshire—	33,322	36,778	70,100	33,240	36,042	69,282	818	1·2	—	—
Within City of Dundee	*2,223*	*2,635*	*4,858*	*1,735*	*1,869*	*3,604*	*1,254*	*34·8*	—	—
Outwith City of Dundee	*31,099*	*34,143*	*65,242*	*31,505*	*34,173*	*65,678*	—	—	*436*	*0·7*
East Perthshire	123	135	258	121	138	259	—	—	1	0·4
County of Haddington	**21,463**	**21,791**	**43,254**	**18,839**	**19,826**	**38,665**	**4,589**	**11·9**	—	—
Haddingtonshire	21,448	21,781	43,229	18,836	19,823	38,659	4,570	11·8	—	—
Berwickshire	15	10	25	3	3	6	19	316·7	—	—

TABLE XVII.—*continued* (Civil Counties and Constituencies).

Civil Counties with their Parliamentary Constituencies.	Population, 1911.			Population, 1901.			Increase.		Decrease.	
	Males.	Females.	Total.	Males.	Females.	Total.	Actual.	Per cent.	Actual.	Per cent.
County of Inverness	**42,440**	**44,832**	**87,272**	**43,762**	**46,342**	**90,104**	—	—	**2,832**	**3·1**
Inverness Burghs—	9,578	11,001	20,579	9,935	11,303	21,238	—	—	659	3·1
Inverness	*9,578*	*11,001*	*20,579*	*9,935*	*11,303*	*21,238*	—	—	*659*	*3·1*
Argyllshire	456	426	882	510	461	971	—	—	89	9·2
Elgin and Nairn (*Nairn Portion*)	144	122	266	157	129	286	—	—	20	7·0
Inverness-shire	32,262	33,283	65,545	33,160	34,449	67,609	—	—	2,064	3·1
County of Kincardine	**19,760**	**21,248**	**41,008**	**20,079**	**20,844**	**40,923**	**85**	**0·2**	—	—
Montrose Burghs—	502	671	1,173	523	684	1,207	—	—	34	2·8
Inverbervie	*502*	*671*	*1,173*	*523*	*684*	*1,207*	—	—	*34*	*2·8*
Kincardineshire—	19,257	20,575	39,832	19,555	20,159	39,714	118	0·3	—	—
Within City of Aberdeen	*5,416*	*6,012*	*11,428*	*4,476*	*4,910*	*9,386*	*2,042*	*21·8*	—	—
Outwith City of Aberdeen	*13,841*	*14,563*	*28,404*	*15,079*	*15,249*	*30,328*	—	—	*1,924*	*6·3*
West Aberdeenshire	1	2	3	1	1	2	1	50·0	—	—
County of Kinross	**3,617**	**3,910**	**7,527**	**3,342**	**3,639**	**6,981**	**546**	**7.8**	—	—
Clackmannan & Kinross (*Kinross Portion*)	3,613	3,906	7,519	3,340	3,633	6,973	546	7·8	—	—
West Fifeshire	4	4	8	2	6	8	—	—	—	—
County of Kirkcudbright	**18,069**	**20,298**	**38,367**	**18,753**	**20,630**	**39,383**	—	—	**1,016**	**2·6**
Dumfries Burghs—	3,532	4,428	7,960	3,526	4,306	7,832	128	1·6	—	—
Kirkcudbright	*1,016*	*1,189*	*2,205*	*1,096*	*1,290*	*2,386*	—	—	*181*	*7·6*
Dumfries (Maxwelltown Portion)	*2,516*	*3,239*	*5,755*	*2,430*	*3,016*	*5,446*	*309*	*5·7*	—	—
Kirkcudbrightshire	14,537	15,870	30,407	15,227	16,324	31,551	—	—	1,144	3·6
County of Lanark	**721,369**	**725,665**	**1,447,034**	**674,163**	**665,164**	**1,339,327**	**107,707**	**8·0**	—	—
Glasgow—										
Bridgeton Division	43,955	45,492	89,447	44,751	46,491	91,242	—	—	1,795	2·0
Camlachie Division	39,751	39,713	79,464	39,170	38,841	78,011	1,453	1·9	—	—
St Rollox Division	63,223	64,613	127,836	59,655	58,995	118,650	9,186	7·7	—	—
Central Division	34,169	32,533	66,702	37,975	36,759	74,734	—	—	8,032	10·7
College Division	47,633	52,300	99,933	54,715	58,463	113,178	—	—	13,245	11·7
Tradeston Division	33,778	33,501	67,279	36,479	35,181	71,660	—	—	4,381	6·1
Blackfriars and Hutchesontown Division	33,984	34,969	68,953	37,428	38,694	76,122	—	—	7,169	9·4
Govan—	58,158	57,001	115,159	52,921	51,239	104,160	10,999	10·6	—	—
Within City of Glasgow	*11,193*	*11,967*	*23,160*	*9,929*	*10,401*	*20,330*	*2,830*	*13·9*	—	—
Outwith City of Glasgow	*46,965*	*45,034*	*91,999*	*42,992*	*40,838*	*83,830*	*8,169*	*9·7*	—	—
Partick—	65,190	74,019	139,209	54,650	60,911	115,561	23,648	20·5	—	—
Within City of Glasgow	*31,600*	*38,734*	*70,334*	*27,280*	*32,798*	*60,078*	*10,256*	*17·1*	—	—
Outwith City of Glasgow	*33,590*	*35,285*	*68,875*	*27,370*	*28,113*	*55,483*	*13,392*	*24·1*	—	—

TABLE XVII.—*continued* (Civil Counties and Constituencies).

Civil Counties with their Parliamentary Constituencies.	Population, 1911.			Population, 1901.			Increase.		Decrease.	
	Males.	Females.	Total.	Males.	Females.	Total.	Actual.	Per cent.	Actual.	Per cent.
North-West Lanark—	66,164	60,391	126,555	52,948	47,261	100,209	26,346	26·3	—	—
Within City of Glasgow	*9,331*	*8,617*	*17,948*	*7,047*	*6,782*	*13,829*	*4,119*	*29·8*	—	—
Outwith City of Glasgow	*56,833*	*51,774*	*108,607*	*45,901*	*40,479*	*86,380*	*22,227*	*25·7*	—	—
Kilmarnock Burghs—	10,056	10,299	20,355	8,508	8,789	17,297	3,058	17·7	—	—
Rutherglen—										
Within City of Glasgow	*30*	*30*	*60*	*35*	*42*	*77*	—	—	*17*	*22·1*
Outwith City of Glasgow	*10,026*	*10,269*	*20,295*	*8,473*	*8,747*	*17,220*	*3,075*	*17·9*	—	—
East Renfrewshire (*Glasgow City Portion*)	32,635	40,708	73,343	26,045	31,605	57,650	15,693	27·2	—	—
Falkirk Burghs—	31,356	29,767	61,123	28,263	25,884	54,147	6,976	12·9	—	—
Airdrie	*8,702*	*8,586*	*17,288*	*8,335*	*7,953*	*16,288*	*1,000*	*6·1*	—	—
Hamilton	*20,165*	*18,111*	*38,276*	*17,592*	*15,183*	*32,775*	*5,501*	*16·8*	—	—
Lanark	*2,489*	*3,070*	*5,559*	*2,336*	*2,748*	*5,084*	*475*	*9·3*	—	—
Mid Lanark	56,851	54,313	111,164	47,935	42,929	90,864	20,300	22·3	—	—
North-East Lanark	75,369	66,488	141,857	64,410	54,939	119,349	22,508	18·9	—	—
South Lanark	29,097	29,558	58,655	28,310	28,183	56,493	2,162	3·8	—	—
County of Linlithgow	**42,727**	**37,428**	**80,155**	**35,223**	**30,485**	**65,708**	**14,447**	**22·0**	—	—
Falkirk Burghs—	1,984	2,018	4,002	2,227	2,052	4,279	—	—	277	6·5
Linlithgow	*1,984*	*2,018*	*4,002*	*2,227*	*2,052*	*4,279*	—	—	*277*	*6·5*
Stirling Burghs—	2,519	991	3,510	913	937	1,850	1,660	89·7	—	—
*Queensferry**	*2,519**	*991*	*3,510**	*913*	*937*	*1,850*	*1,660*	*89·7*	—	—
Linlithgowshire	38,224	34,419	72,643	32,083	27,496	59,579	13,064	21·9	—	—
County of Nairn	**4,330**	**4,989**	**9,319**	**4,415**	**4,876**	**9,291**	**28**	**0·3**	—	—
Inverness Burghs—	1,924	2,488	4,412	1,952	2,375	4,327	85	2·0	—	—
Nairn	*1,924*	*2,488*	*4,412*	*1,952*	*2,375*	*4,327*	*85*	*2·0*	—	—
Elgin and Nairn (*Nairn Portion*)	2,265	2,354	4,619	2,311	2,349	4,660	—	—	41	0·9
Inverness-shire	141	147	288	152	152	304	—	—	16	5·3
County of Orkney	**12,251**	**13,646**	**25,897**	**14,027**	**14,672**	**28,699**	—	—	**2,802**	**9·8**
Wick Burghs—	1,669	2,141	3,810	1,676	2,035	3,711	99	2·7	—	—
Kirkwall	*1,669*	*2,141*	*3,810*	*1,676*	*2,035*	*3,711*	*99*	*2·7*	—	—
Orkney and Shetland (*Orkney Portion*)	10,582	11,505	22,087	12,351	12,637	24,988	—	—	2,901	11·6
County of Peebles	**7,066**	**8,192**	**15,258**	**7,129**	**7,937**	**15,066**	**192**	**1·3**	—	—
Peebles and Selkirk—										
Peebles Portion	7,032	8,158	15,190	7,091	7,901	14,992	198	1·3	—	—
Selkirk Portion	34	34	68	38	36	74	—	—	6	8·1

* Including 1,510 Men of the Royal Navy.

TABLE XVII.—*continued* (Civil Counties and Constituencies).

Civil Counties with their Parliamentary Constituencies.	Population, 1911.			Population, 1901.			Increase.		Decrease.	
	Males.	Females.	Total.	Males.	Females.	Total.	Actual.	Per cent.	Actual.	Per cent.
County of Perth	**58,364**	**65,978**	**124,342**	**58,060**	**65,223**	**123,283**	**1,059**	**0·9**	—	—
Perth City	15,402	18,405	33,807	15,203	17,670	32,873	934	2·8	—	—
Clackmannan & Kinross	371	417	788	315	376	691	97	14·0	—	—
Clackmannan Portion	*252*	*283*	*535*	*212*	*263*	*475*	*60*	*12·6*	—	—
Kinross Portion	*119*	*134*	*253*	*103*	*113*	*216*	*37*	*17·1*	—	—
East Fifeshire	160	163	323	151	147	298	25	8·4	—	—
Forfarshire	150	165	315	160	175	335	—	—	20	6·0
East Perthshire	20,074	22,455	42,529	19,896	22,362	42,258	271	0·6	—	—
West Perthshire	22,174	24,344	46,518	22,307	24,459	46,766	—	—	248	0·5
Stirlingshire	33	29	62	28	34	62	—	—	—	—
County of Renfrew	**151,661**	**162,891**	**314,552**	**130,407**	**138,573**	**268,980**	**45,572**	**16·9**	—	—
Greenock Burgh	37,369	36,845	74,214	34,333	33,809	68,142	6,072	8·9	—	—
Kilmarnock Burghs—	15,470	14,844	30,314	13,410	12,743	26,153	4,161	15·9	—	—
Port Glasgow	*9,132*	*8,617*	*17,749*	*8,620*	*8,237*	*16,857*	*892*	*5·3*	—	—
Renfrew	*6,338*	*6,227*	*12,565*	*4,790*	*4,506*	*9,296*	*3,269*	*35·2*	—	—
Paisley Burgh	39,706	44,749	84,455	37,271	42,092	79,363	5,092	6·4	—	—
East Renfrewshire	17,576	20,386	37,962	12,686	14,437	27,123	10,839	40·0	—	—
West Renfrewshire—	41,502	46,018	87,520	32,652	35,445	68,097	19,423	28·5	—	—
Within City of Glasgow	*22*	*15*	*37*	*15*	*18*	*33*	*4*	*12·1*	—	—
Outwith City of Glasgow	*41,480*	*46,003*	*87,483*	*32,637*	*35,427*	*68,064*	*19,419*	*28·5*	—	—
Mid Lanark	38	49	87	55	47	102	—	—	15	14·7
County of Ross and Cromarty	**38,763**	**38,601**	**77,364**	**36,253**	**40,197**	**76,450**	**914**	**1·2**	—	—
Inverness Burghs—	424	546	970	499	566	1,065	—	—	95	8·9
Fortrose	*424*	*546*	*970*	*499*	*566*	*1,065*	—	—	*95*	*8·9*
Wick Burghs—	3,229	2,888	6,117	2,468	2,909	5,377	740	13·8	—	—
*Cromarty**	*1,331**	*597*	*1,928**	*577*	*665*	*1,242*	*686*	*55·2*	—	—
Dingwall	*1,213*	*1,377*	*2,590*	*1,171*	*1,319*	*2,490*	*100*	*4·0*	—	—
Tain	*685*	*914*	*1,599*	*720*	*925*	*1,645*	—	—	*46*	*2·8*
Elgin and Nairn (*Nairn Portion*)	376	373	749	359	373	732	17	2·3	—	—
Inverness-shire	35	49	84	28	34	62	22	35·5	—	—
Ross and Cromarty†	34,699†	34,745	69,444†	32,899	36,315	69,214	230	0·3	—	—
County of Roxburgh	**21,583**	**25,609**	**47,192**	**22,349**	**26,455**	**48,804**	—	—	**1,612**	**3·3**
Hawick Burghs—	7,249	9,628	16,877	7,535	9,768	17,303	—	—	426	2·5
Hawick	*7,249*	*9,628*	*16,877*	*7,535*	*9,768*	*17,303*	—	—	*426*	*2·5*
Berwickshire	47	39	86	40	49	89	—	—	3	3·4
Peebles and Selkirk (*Selkirk Portion*)	105	92	197	84	85	169	28	16·6	—	—
Roxburghshire	14,182	15,850	30,032	14,690	16,553	31,243	—	—	1,211	3·9

* Including 823 Men of the Royal Navy.
† Including 3,176 Men of the Royal Navy.

TABLE XVII.—*continued* (Civil Counties and Constituencies).

Civil Counties with their Parliamentary Constituencies.	Population, 1911.			Population, 1901.			Increase.		Decrease.	
	Males.	Females.	Total.	Males.	Females.	Total.	Actual.	Per cent.	Actual.	Per cent.
County of Selkirk	**11,332**	**13,269**	**24,601**	**10,673**	**12,683**	**23,356**	**1,245**	**5·3**	—	—
Hawick Burghs—	8,924	10,701	19,625	8,343	10,201	18,544	1,081	5·8	—	—
Galashiels	*6,323*	*7,356*	*13,679*	*5,809*	*7,013*	*12,822*	*857*	*6·7*	—	—
Selkirk	*2,601*	*3,345*	*5,946*	*2,534*	*3,188*	*5,722*	*224*	*3·9*	—	—
Peebles and Selkirk—	2,142	2,293	4,435	2,045	2,208	4,253	182	4·3	—	—
Peebles Portion	*37*	*37*	*74*	*38*	*35*	*73*	*1*	*1·4*	—	—
Selkirk Portion	*2,105*	*2,256*	*4,361*	*2,007*	*2,173*	*4,180*	*181*	*4·3*	—	—
Roxburghshire	266	275	541	285	274	559	—	—	18	3·2
County of Shetland	**12,589**	**15,322**	**27,911**	**12,413**	**15,753**	**28,166**	—	—	**255**	**0·9**
Orkney and Shetland (*Shetland Portion*)	12,589	15,322	27,911	12,413	15,753	28,166	—	—	255	0·9
County of Stirling	**82,335**	**78,656**	**160,991**	**72,773**	**69,518**	**142,291**	**18,700**	**13·1**	—	—
Falkirk Burghs—	11,683	10,333	22,016	10,982	9,533	20,515	1,501	7·3	—	—
Falkirk	*11,683*	*10,333*	*22,016*	*10,982*	*9,533*	*20,515*	*1,501*	*7·3*	—	—
Stirling Burghs—	9,938	11,262	21,200	8,591	9,812	18,403	2,797	15·2	—	—
Stirling	*9,938*	*11,262*	*21,200*	*8,591*	*9,812*	*18,403*	*2,797*	*15·2*	—	—
Clackmannan & Kinross (*Clackmannan Portion*)	397	502	899	469	518	987	—	—	88	8·9
Stirlingshire	60,102	56,362	116,464	52,510	49,430	101,940	14,524	14·2	—	—
West Perthshire	215	197	412	221	225	446	—	—	34	7·6
County of Sutherland	**9,861**	**10,318**	**20,179**	**10,445**	**10,995**	**21,440**	—	—	**1,261**	**5·9**
Wick Burghs—	299	355	654	241	342	583	71	12·2	—	—
Dornoch	*299*	*355*	*654*	*241*	*342*	*583*	*71*	*12·2*	—	—
Sutherlandshire	9,562	9,963	19,525	10,204	10,653	20,857	—	—	1,332	6·4
County of Wigtown	**15,078**	**16,920**	**31,998**	**15,273**	**17,412**	**32,685**	—	—	**687**	**2·1**

TABLE XVIII.—POPULATION OF ADMINISTRATIVE COUNTIES AND COUNTY DISTRICTS, 1911 AND 1901.

Note.—Royal and Parliamentary Burghs are excluded from the Administrative Counties and County Districts, but Police Burghs are included therein.

Administrative Counties and County Districts.	Population, 1911.			Population, 1901.			Increase.		Decrease.	
	Males.	Females.	Total.	Males.	Females.	Total.	Actual.	Per cent.	Actual.	Per cent.
County of Aberdeen	**69,061**	**72,262**	**141,323**	**71,083**	**73,598**	**144,681**	—	—	**3,358**	**2·3**
Aberdeen	10,897	11,979	22,876	10,510	11,206	21,716	1,160	5·3	—	—
Alford	4,775	4,720	9,495	5,252	5,028	10,280	—	—	785	7·6
Deer	19,728	20,593	40,321	19,462	20,679	40,141	180	0·4	—	—
Deeside	6,637	6,821	13,458	6,933	6,997	13,930	—	—	472	3·4
Ellon	7,536	7,688	15,224	8,234	8,208	16,442	—	—	1,218	7·4
Garioch	7,485	7,605	15,090	7,993	7,914	15,907	—	—	817	5·1
Huntly	5,326	5,856	11,182	5,713	6,041	11,754	—	—	572	4·9
Turriff	6,677	7,000	13,677	6,986	7,525	14,511	—	—	834	5·7
County of Argyll	**29,027**	**28,160**	**57,187**	**29,337**	**29,914**	**59,251**	—	—	**2,064**	**3·5**
Ardnamurchan	1,394	1,428	2,822	1,649	1,582	3,231	—	—	409	12·7
Cowal*	7,111*	7,942	15,053*	6,529	7,980	14,509	544	3·7	—	—
Islay	3,628	3,502	7,130	3,926	3,879	7,805	—	—	675	8·6
Kintyre	3,289	3,371	6,660	3,555	3,581	7,136	—	—	476	6·7
Lorn†	6,457†	4,630	11,087†	5,548	4,672	10,220	867	8·5	—	—
Mid-Argyll	3,932	4,116	8,048	4,464	4,547	9,011	—	—	963	10·7
Mull	3,216	3,171	6,387	3,666	3,673	7,339	—	—	952	13·0
County of Ayr	**93,083**	**97,361**	**190,444**	**90,057**	**91,931**	**181,988**	**8,456**	**4·6**	—	—
Ayr	25,927	24,602	50,529	23,436	22,123	45,559	4,970	10·9	—	—
Carrick	10,870	11,488	22,358	10,740	11,746	22,486	—	—	128	0·6
Kilmarnock	21,223	23,076	44,299	20,324	21,250	41,574	2,725	6·6	—	—
Northern	35,063	38,195	73,258	35,557	36,812	72,369	889	1·2	—	—
County of Banff	**27,105**	**28,484**	**55,589**	**26,838**	**28,982**	**55,820**	—	—	**231**	**0·4**
Banff	17,482	18,257	35,739	16,328	17,995	34,323	1,416	4·1	—	—
Keith	9,623	10,227	19,850	10,510	10,987	21,497	—	—	1,647	7·7
County of Berwick	**13,887**	**15,097**	**28,984**	**14,379**	**15,710**	**30,089**	—	—	**1,105**	**3·7**
East	5,528	5,942	11,470	5,620	6,122	11,742	—	—	272	2·3
Middle	5,593	6,216	11,809	5,770	6,566	12,336	—	—	527	4·3
West	2,766	2,939	5,705	2,989	3,022	6,011	—	—	306	5·1
County of Bute	**4,138**	**4,749**	**8,887**	**4,399**	**5,010**	**9,409**	—	—	**522**	**5·5**
Arran	2,221	2,407	4,628	2,349	2,488	4,837	—	—	209	4·3
Bute	1,202	1,350	2,552	1,317	1,486	2,803	—	—	251	9·0
Cumbrae	715	992	1,707	733	1,036	1,769	—	—	62	3·5
County of Caithness (*Not divided into Districts*).	**10,890**	**12,034**	**22,924**	**12,238**	**13,433**	**25,671**	—	—	**2,747**	**10·7**
County of Clackmannan (*Not divided into Districts.*)	**14,657**	**16,464**	**31,121**	**15,195**	**16,834**	**32,029**	—	—	908	2·8

* Including 830 men of the Royal Navy.
† Including 1,009 men of the Royal Navy.

TABLE XVIII.—*continued.*

Administrative Counties and County Districts.	Population, 1911.			Population, 1901.			Increase.		Decrease.	
	Males.	Females.	Total.	Males.	Females.	Total	Actual.	Per cent.	Actual.	Per cent.
County of Dumbarton	**58,376**	**59,466**	**117,842**	**46,235**	**47,645**	**93,880**	**23,962**	**25·5**	—	—
Eastern . . .	40,825	39,534	80,359	29,340	28,092	57,432	22,927	39·9	—	—
Western . . .	17,551	19,932	37,483	16,895	19,553	36,448	1,035	2·8	—	—
County of Dumfries .	**24,350**	**25,681**	**50,031**	**23,994**	**26,326**	**50,320**	—	—	**289**	**0·6**
Annan . . .	5,198	5,317	10,515	5,350	5,468	10,818	—	—	303	2·8
Dumfries . .	4,117	4,438	8,555	3,935	4,323	8,258	297	3·6	—	—
Langholm . .	2,969	3,203	6,172	3,062	3,514	6,576	—	—	404	6·1
Lockerbie . .	6,229	6,850	13,079	6,301	7,102	13,403	—	—	324	2·4
Thornhill . .	5,837	5,873	11,710	5,346	5,919	11,265	445	4·0	—	—
County of Edinburgh	**45,050**	**45,872**	**90,922**	**41,305**	**40,725**	**82,030**	**8,892**	**10·8**	—	—
Calder . . .	9,778	9,293	19,071	10,317	9,322	19,639	—	—	568	2·9
Gala-Water . .	3,527	3,390	6,917	3,624	3,476	7,100	—	—	183	2·6
Lasswade . .	20,682	20,438	41,120	18,031	18,122	36,153	4,967	13·7	—	—
Suburban . .	11,063	12,751	23,814	9,333	9,805	19,138	4,676	24·4	—	—
County of Elgin . (*Not divided into Districts.*)	**14,761**	**15,589**	**30,350**	**15,309**	**16,421**	**31,730**	—	—	**1,380**	**4·3**
County of Fife .	**82,765**	**79,109**	**161,874**	**61,152**	**62,371**	**123,523**	**38,351**	**31·0**	—	—
Cupar . . .	7,720	9,069	16,789	7,402	8,942	16,344	445	2·7	—	—
Dunfermline . .	24,052	21,380	45,432	16,830	16,187	33,017	12,415	37·6	—	—
Kirkcaldy . .	40,078	36,589	76,667	26,301	25,254	51,555	25,112	48·7	—	—
St Andrews* . .	10,915*	12,071	22,986*	10,619	11,988	22,607	379	1·7	—	—
County of Forfar .	**31,225**	**34,279**	**65,504**	**31,626**	**34,311**	**65,937**	—	—	**433**	**0·7**
Arbroath. . .	6,631	7,161	13,792	6,783	7,350	14,133	—	—	341	2·4
Brechin . . .	6,440	6,381	12,821	6,700	6,656	13,356	—	—	535	4·0
Dundee . . .	10,960	13,003	23,963	10,473	12,057	22,530	1,433	6·4	—	—
Forfar . . .	7,194	7,734	14,928	7,670	8,248	15,918	—	—	990	6·2
County of Haddington	**16,588**	**15,934**	**32,522**	**14,073**	**14,116**	**28,189**	**4,333**	**15·4**	—	—
Eastern . . .	3,384	3,682	7,066	3,492	3,879	7,371	—	—	305	4·1
Western . . .	13,204	12,252	25,456	10,581	10,237	20,818	4,638	22·3	—	—
County of Inverness.	**32,177**	**32,879**	**65,056**	**33,056**	**33,973**	**67,029**	—	—	**1,973**	**2·9**
1st, or Inverness .	4,930	4,212	9,142	4,949	4,320	9,269	—	—	127	1·4
2nd, or Aird . .	4,301	4,457	8,758	4,339	4,554	8,893	—	—	135	1·5
3rd, or Badenoch .	3,783	3,884	7,667	3,672	3,828	7,500	167	2·2	—	—
4th, or Lochaber .	4,603	4,438	9,041	4,919	4,606	9,525	—	—	484	5·1
5th, or Skye . .	6,317	7,002	13,319	6,916	7,703	14,619	—	—	1,300	8·9
6th, or Harris .	2,545	2,904	5,449	2,437	2,834	5,271	178	3·4	—	—
7th, or North Uist .	1,772	1,905	3,677	1,864	2,027	3,891	—	—	214	5·5
8th, or South Uist .	3,926	4,077	8,003	3,960	4,101	8,061	—	—	58	0·7

* Including 246 Men of the Royal Navy and 381 Males enumerated on board the Training Ship "Mars."

TABLE XVIII.—*continued* (Population of Administrative Counties and County Districts).

Administrative Counties and County Districts.	Population, 1911.			Population, 1901.			Increase.		Decrease.	
	Males.	Females.	Total.	Males.	Females.	Total.	Actual.	Per cent.	Actual.	Per Cent.
County of Kincardine	**13,842**	**14,565**	**28,407**	**15,080**	**15,250**	**30,330**	—	—	**1,923**	**6·3**
Laurencekirk	2,984	3,122	6,106	3,142	3,277	6,419	—	—	313	4·9
Lower Deeside	2,010	1,924	3,934	2,166	2,039	4,205	—	—	271	6·4
St Cyrus	2,345	2,416	4,761	2,491	2.545	5,036	—	—	275	5·5
Stonehaven	4,215	4,615	8,830	4,795	4,916	9,711	—	—	881	9·1
Upper Deeside	2,288	2,488	4,776	2,486	2,473	4,959	—	—	183	3·7
County of Kinross (*Not divided into Districts.*)	**3,617**	**3,910**	**7,527**	**3,342**	**3,639**	**6,981**	**546**	**7·8**	—	—
County of Kirkcudbright	**16,903**	**18,907**	**35,810**	**17,484**	**19,137**	**36,621**	—	—	**811**	**2·2**
Eastern	7,912	9,198	17,110	8,195	9,091	17,286	—	—	176	1·0
Northern	1,420	1,394	2,814	1,399	1,527	2,926	—	—	112	3·8
Southern	5,327	5,946	11,273	5,401	5,980	11,381	—	—	108	0·9
Western	2,244	2,369	4,613	2,489	2,539	5,028	—	—	415	8·3
County of Lanark	**269,419**	**256,619**	**526,038**	**239,786**	**221,826**	**461,612**	**64,426**	**14·0**	—	—
Upper Ward	22,239	22,065	44,304	20,958	20,553	41,511	2,793	6·7	—	—
Middle Ward	139,999	128,307	268,306	122,685	107,969	230,654	37,652	16·3	—	—
Lower Ward	107,181	106,247	213,428	96,143	93,304	189,447	23,981	12·7	—	—
County of Linlithgow	**38,224**	**34,419**	**72,643**	**32,083**	**27,496**	**59,579**	**13,064**	**21·9**	—	—
Bathgate	24,670	21,896	46,566	20,044	17,319	37,363	9,203	24·6	—	—
Linlithgow	13,554	12,523	26,077	12,039	10,177	22,216	3,861	17·4	—	—
County of Nairn (*Not divided into Districts.*)	**2,349**	**2,309**	**4,658**	**2,416**	**2,388**	**4,804**	—	—	**146**	**3·0**
County of Orkney	**10,582**	**11,505**	**22,087**	**12,351**	**12,637**	**24,988**	—	—	**2,901**	**11·6**
Mainland	5,089	5,868	10,957	6,209	6,385	12,594	—	—	1,637	13·0
North Isles	3,520	3,575	7,095	3,922	3,923	7,845	—	—	750	9·6
South Ronaldshay	1,177	1,218	2,395	1,330	1,377	2,707	—	—	312	11·5
Walls	796	844	1,640	890	952	1,842	—	—	202	11·0
County of Peebles (*Not divided into Districts.*)	**4,592**	**5,112**	**9,704**	**4,774**	**5,026**	**9,800**	—	—	**96**	**1·0**
County of Perth	**42,020**	**46,468**	**88,488**	**42,341**	**46,947**	**89,288**	—	—	**800**	**0·9**
Blairgowrie	8,782	9,982	18,764	9,016	10,373	19,389	—	—	625	3·2
Central	8,428	9,854	18,282	8,783	9,832	18,615	—	—	333	1·8
Highland	7,081	7,411	14,492	7,182	7,715	14,897	—	—	405	2·7
Perth	10,303	11,142	21,445	10,199	11,107	21,306	139	0·7	—	—
Western	7,426	8,079	15,505	7,161	7,920	15,081	424	2·8	—	—
County of Renfrew	**58,618**	**65,988**	**124,606**	**44,977**	**49,543**	**94,520**	**30,086**	**31·8**	—	—
First, or Upper	44,247	49,175	93,422	32,175	35,115	67,290	26,132	38·8	—	—
Second, or Lower	14,371	16,813	31,184	12,802	14,428	27,230	3,954	14·5	—	—

TABLE XVIII.—*continued.*

Administrative Counties and County Districts.	Population, 1911.			Population, 1901.			Increase.		Decrease.	
	Males.	Females.	Total.	Males.	Females.	Total.	Actual.	Per cent.	Actual.	Per cent.
County of Ross and Cromarty	**35,095**	**35,133**	**70,228**	**33,273**	**36,706**	**69,979**	**249**	**0·4**	—	—
Black Isle*	6,040*	2,882	8,922*	3,150	3,181	6,331	2,591	40·9	—	—
Easter Ross	5,540	5,896	11,436	5,823	6,405	12,228	—	—	792	6·5
Lews	13,732	15,871	29,603	13,541	15,408	28,949	654	2·3	—	—
Mid Ross	5,770	6,117	11,887	6,192	6,761	12,953	—	—	1,066	8·2
South-Western	1,676	1,946	3,622	1,931	2,175	4,106	—	—	484	11·8
Western	2,337	2,421	4,758	2,636	2,776	5,412	—	—	654	12·1
County of Roxburgh	**13,062**	**14,501**	**27,563**	**13,346**	**15,019**	**28,365**	—	—	**802**	**2·8**
Hawick	1,612	1,646	3,258	1,561	1,704	3,265	—	—	7	0·2
Jedburgh	2,345	2,510	4,855	2,522	2,735	5,257	—	—	402	7·6
Kelso	4,826	5,477	10,303	4,959	5,702	10,661	—	—	358	3·4
Liddesdale	969	965	1,934	925	947	1,872	62	3·3	—	—
Melrose	3,310	3,903	7,213	3,379	3,931	7,310	—	—	97	1·3
County of Selkirk (*Not divided into Districts.*)	**2,035**	**2,149**	**4,184**	**1,998**	**2,088**	**4,086**	**98**	**2·4**	—	—
County of Shetland	**12,589**	**15,322**	**27,911**	**12,413**	**15,753**	**28,166**	—	—	**255**	**0·9**
Mainland	10,353	12,854	23,207	10,244	13,146	23,390	—	—	183	0·8
North Isles	2,236	2,468	4,704	2,169	2,607	4,776	—	—	72	1·5
County of Stirling	**54,627**	**51,590**	**106,217**	**48,572**	**46,036**	**94,608**	**11,609**	**12·3**	—	—
Central	21,598	20,996	42,594	17,521	17,516	35,037	7,557	21·6	—	—
Eastern	27,275	24,689	51,964	25,681	22,792	48,473	3,491	7·2	—	—
Western	5,754	5,905	11,659	5,370	5,728	11,098	561	5·1	—	—
County of Sutherland (*Not divided into Districts.*)	**9,527**	**9,911**	**19,438**	**10,185**	**10,631**	**20,816**	—	—	**1,378**	**6·6**
County of Wigtown	**10,877**	**12,138**	**23,015**	**11,321**	**12,754**	**24,075**	—	—	**1,060**	**4·4**
Machars	5,115	5,801	10,916	5,338	6,052	11,390	—	—	474	4·2
Rhins	5,762	6,337	12,099	5,983	6,702	12,685	—	—	586	4·6

* Including 3,176 Men of the Royal Navy.

TABLE XIX.—POPULATION OF PUBLIC HEALTH DISTRICTS, 1911 AND 1901.

Note :—Public Health Districts consist of (1) all Burghs within the County, including Police Burghs, each being a separate district; and (2) County Districts exclusive of all Burghs. The populations of Burghs are shown in Tables IX., X., and XI., and are not included in this Table.

County Public Health Districts.	Population, 1911.			Population, 1901.			Increase.		Decrease.	
	Males.	Females.	Total.	Males.	Females.	Total.	Actual.	Per cent.	Actual.	Per cent.
County of Aberdeen	**58,762**	**60,447**	**119,209**	**61,431**	**62,576**	**124,007**	—	—	**4,798**	**3·9**
Aberdeen	10,897	11,979	22,876	10,510	11,206	21,716	1,160	5·3	—	—
Alford	4,775	4,720	9,495	5,252	5,028	10,280	—	—	785	7·6
Deer	14,008	14,431	28,439	14,549	15,298	29,847	—	—	1,408	4·7
Deeside	6,068	6,150	12,218	6,358	6,325	12,683	—	—	465	3·7
Ellon	6,939	6,978	13,917	7,491	7,424	14,915	—	—	998	6·7
Garioch	6,973	7,007	13,980	7,441	7,269	14,710	—	—	730	5·0
Huntly	3,481	3,472	6,953	3,842	3,776	7,618	—	—	665	8·7
Turriff	5,621	5,710	11,331	5,988	6,250	12,238	—	—	907	7·4
County of Argyll	**25,322**	**23,097**	**48,419**	**25,329**	**24,655**	**49,984**	—	—	**1,565**	**3·1**
Ardnamurchan	1,394	1,428	2,822	1,649	1,582	3,231	—	—	409	12·7
Cowal*	4,291*	3,903	8,194*	3,715	4,015	7,730	464	6·0	—	—
Islay	3,628	3,502	7,130	3,926	3,879	7,805	—	—	675	8·6
Kintyre	3,289	3,371	6,660	3,555	3,581	7,136	—	—	476	6·7
Lorn†	6,457†	4,630	11,087†	5,548	4,672	10,220	867	8·5	—	—
Mid-Argyll	3,529	3,598	7,127	3,882	3,816	7,698	—	—	571	7·4
Mull	2,734	2,665	5,399	3,054	3,110	6,164	—	—	765	12·4
County of Ayr	**63,483**	**63,128**	**126,611**	**62,337**	**61,233**	**123,570**	**3,041**	**2.5**	—	—
Ayr	22,216	20,017	42,233	20,518	18,742	39.260	2,973	7·6	—	—
Carrick	6,451	6,545	12,996	6,013	6,557	12,570	426	3·4	—	—
Kilmarnock	11,735	12,244	23,979	12,132	12,265	24,397	—	—	418	1·7
Northern	23,081	24,322	47,403	23,674	23,669	47,343	60	0·1	—	—
County of Banff	**16,395**	**16,490**	**32,885**	**16,946**	**17,191**	**34,137**	—	—	**1,252**	**3·7**
Banff	10,192	10,240	20,432	10,047	10,345	20,392	40	0·2	—	—
Keith	6,203	6,250	12,453	6,899	6,846	13,745	—	—	1,292	9·4
County of Berwick	**11,129**	**11,958**	**23,087**	**11,571**	**12,452**	**24,023**	—	—	**936**	**3·9**
East	4,355	4,662	9,017	4,484	4,880	9,364	—	—	347	3·7
Middle	4,008	4,357	8,365	4,098	4,550	8,648	—	—	283	3·3
West	2,766	2,939	5,705	2,989	3,022	6,011	—	—	306	5·1
County of Bute	**3,477**	**3,796**	**7,273**	**3,717**	**4,022**	**7,739**	—	—	**466**	**6·0**
Arran	2,221	2,407	4,628	2,349	2,488	4,837	—	—	209	4·3
Bute	1,202	1,350	2,552	1,317	1,486	2,803	—	—	251	9·0
Cumbrae	54	39	93	51	48	99	—	—	6	6·1
County of Caithness (*Not divided into Districts*).	**9,405**	**10,184**	**19,589**	**10,562**	**11,386**	**21,948**	—	—	**2,359**	**10·7**
County of Clackmannan (*Not divided into Districts.*)	**4,996**	**5,298**	**10,294**	**5,382**	**5,511**	**10,893**	—	—	**599**	**5·5**
County of Dumbarton	**26,704**	**27,738**	**54,442**	**24,110**	**25,191**	**49,301**	**5,141**	**10·4**	—	—
Eastern	12,989	13,360	26,349	11,171	11,178	22,349	4,000	17·9	—	—
Western	13,715	14,378	28,093	12,939	14,013	26,952	1,141	4·2	—	—

* Including 830 Men of the Royal Navy.
† Including 1,009 Men of the Royal Navy.

TABLE XIX.—*continued.*

County Public Health Districts.	Population, 1911.			Population, 1901.			Increase.		Decrease.	
	Males.	Females.	Total.	Males.	Females.	Total.	Actual.	Per cent.	Actual.	Per cent.
County of Dumfries	**21,001**	**21,566**	**42,567**	**20,609**	**22,058**	**42,667**	—	—	**100**	**0·2**
Annan	5,198	5,317	10,515	5,350	5,468	10,818	—	—	303	2·8
Dumfries	4,117	4,438	8,555	3,935	4,323	8,258	297	3·6	—	—
Langholm	1,654	1,588	3,242	1,674	1,760	3,434	—	—	192	5·6
Lockerbie	4,195	4,350	8,545	4,304	4,588	8,892	—	—	347	3·9
Thornhill	5,837	5,873	11,710	5,346	5,919	11,265	445	4·0	—	—
County of Edinburgh	**36,827**	**37,022**	**73,849**	**33,475**	**32,151**	**65,626**	**8,223**	**12·5**	—	—
Calder	9,778	9,293	19,071	10,317	9,322	19,639	—	—	568	2·9
Gala-Water	3,527	3,390	6,917	3,624	3,476	7,100	—	—	183	2·6
Lasswade	12,459	11,588	24,047	10,201	9,548	19,749	4,298	21·8	—	—
Suburban	11,063	12,751	23,814	9,333	9,805	19,138	4,676	24·4	—	—
County of Elgin (*Not divided into Districts.*)	**10,685**	**11,062**	**21,747**	**11,247**	**11,795**	**23,042**	—	—	**1,295**	**5·6**
County of Fife	**53,490**	**50,842**	**104,332**	**41,069**	**41,684**	**82,753**	**21,579**	**26·1**	—	—
Cupar	7,123	8,400	15,523	6,778	8,226	15,004	519	3·5	—	—
Dunfermline	16,619	14,784	31,403	12,383	12,305	24,688	6,715	27·2	—	—
Kirkcaldy	21,891	20,136	42,027	14,539	13,783	28,322	13,705	48·4	—	—
St Andrews*	7,857*	7,522	15,379*	7,369	7,370	14,739	640	4·3	—	—
County of Forfar	**21,242**	**20,972**	**42,214**	**22,064**	**21,955**	**44,019**	—	—	**1,805**	**4·1**
Arbroath	4,285	4,149	8,434	4,496	4,433	8,929	—	—	495	5·5
Brechin	6,440	6,381	12,821	6,700	6,656	13,356	—	—	535	4·0
Dundee	4,901	4,906	9,807	4,972	4,940	9,912	—	—	105	1·1
Forfar	5,616	5,536	11,152	5,896	5,926	11,822	—	—	670	5·7
County of Haddington	**11,621**	**11,332**	**22,953**	**10,493**	**10,610**	**21,103**	**1,850**	**8.8**	—	—
Eastern	2,961	3,228	6,189	3,050	3,409	6,459	—	—	270	4·2
Western	8,660	8,104	16,764	7,443	7,201	14,644	2,120	14·5	—	—
County of Inverness	**30,721**	**31,162**	**61,883**	**31,586**	**32,367**	**63,953**	—	—	**2,070**	**3·2**
1st, or Inverness	4,930	4,212	9,142	4,949	4,320	9,269	—	—	127	1·4
2nd, or Aird	4,301	4,457	8,758	4,339	4,554	8,893	—	—	135	1·5
3rd, or Badenoch	3,268	3,228	6,496	3,210	3,301	6,511	—	—	15	0·2
4th, or Lochaber	3,662	3,377	7,039	3,911	3,527	7,438	—	—	399	5·4
5th, or Skye	6,317	7,002	13,319	6,916	7,703	14,619	—	—	1,300	8·9
6th, or Harris	2,545	2,904	5,449	2,437	2,834	5,271	178	3·4	—	—
7th, or North Uist	1,772	1,905	3,677	1,864	2,027	3,891	—	—	214	5·5
8th, or South Uist	3,926	4,077	8,003	3,960	4,101	8,061	—	—	58	0·7
County of Kincardine	**10,607**	**10,463**	**21,070**	**11,650**	**11,116**	**22,766**	—	—	**1,696**	**7·4**
Laurencekirk	2,345	2,323	4,668	2,483	2,424	4,907	—	—	239	4·9
Lower Deeside	2,010	1,924	3,934	2,166	2,039	4,205	—	—	271	6·4
St Cyrus	2,345	2,416	4,761	2,491	2,545	5,036	—	—	275	5·5
Stonehaven	2,333	2,231	4,564	2,708	2,426	5,134	—	—	570	11·1
Upper Deeside	1,574	1,569	3,143	1,802	1,682	3,484	—	—	341	9·8

* Including 246 Men of the Royal Navy, and 381 Males enumerated on board the Training Ship "Mars."

TABLE XIX.—*continued* (Population of Public Health Districts).

County Public Health Districts.	Population, 1911.			Population, 1901.			Increase.		Decrease.	
	Males.	Females.	Total.	Males.	Females.	Total.	Actual.	Per cent.	Actual.	Per cent.
County of Kinross (*Not divided into Districts.*)	**2,380**	**2,529**	**4,909**	**2,351**	**2,453**	**4,804**	**105**	**2·2**	—	—
County of Kirkcudbright	**10,798**	**11,407**	**22,205**	**11,343**	**11,982**	**23,325**	—	—	**1,120**	**4·8**
Eastern	3,676	3,877	7,553	3,878	4,143	8,021	—	—	468	5·8
Northern	1,420	1,394	2,814	1,399	1,527	2,926	—	—	112	3·8
Southern	3,944	4,313	8,257	4,041	4,322	8,363	—	—	106	1·3
Western	1,758	1,823	3,581	2,025	1,990	4,015	—	—	434	10·8
County of Lanark	**155,945**	**146,670**	**302,615**	**135,145**	**122,760**	**257,905**	**44,710**	**17·3**	—	—
Upper Ward	21,650	21,328	42,978	20,327	19,818	40,145	2,833	7·1	—	—
Middle Ward	105,201	97,462	202,663	94,572	84,065	178,637	24,026	13·4	—	—
Lower Ward	29,094	27,880	56,974	20,246	18,877	39,123	17,851	45·6	—	—
County of Linlithgow	**24,779**	**22,161**	**46,940**	**20,798**	**17,326**	**38,124**	**8,816**	**23·1**	—	—
Bathgate	16,861	14,864	31,725	13,666	11,548	25,214	6,511	25·8	—	—
Linlithgow	7,918	7,297	15,215	7,132	5,778	12,910	2,305	17·9	—	—
County of Nairn (*Not divided into Districts.*)	**2,349**	**2,309**	**4,658**	**2,416**	**2,388**	**4,804**	—	—	**146**	**3·0**
County of Orkney	**9,872**	**10,562**	**20,434**	**10,882**	**11,656**	**22,538**	—	—	**2,104**	**9·3**
Mainland	4,379	4,925	9,304	4,740	5,404	10,144	—	—	840	8·3
North Isles	3,520	3,575	7,095	3,922	3,923	7,845	—	—	750	9·6
South Ronaldshay	1,177	1,218	2,395	1,330	1,377	2,707	—	—	312	11·5
Walls	796	844	1,640	890	952	1,842	—	—	202	11·0
County of Peebles (*Not divided into Districts.*)	**3,428**	**3,729**	**7,157**	**3,779**	**3,840**	**7,619**	—	—	**462**	**6·1**
County of Perth	**31,518**	**32,611**	**64,129**	**31,971**	**33,340**	**65,311**	—	—	**1,182**	**1·8**
Blairgowrie	4,853	4,977	9,830	4,957	5,006	9,963	—	—	133	1·3
Central	5,123	5,294	10,417	5,536	5,563	11,099	—	—	682	6·1
Highland	6,353	6,547	12,900	6,511	6,878	13,389	—	—	489	3·7
Perth	10,068	10,784	20,852	9,956	10,727	20,683	169	0·8	—	—
Western	5,121	5,009	10,130	5,011	5,166	10,177	—	—	47	0·5
County of Renfrew	**37,826**	**42,974**	**80,800**	**27,150**	**29,916**	**57,066**	**23,734**	**41·6**	—	—
First, or Upper	26,855	30,203	57,058	16,677	18,420	35,097	21,961	62·6	—	—
Second, or Lower	10,971	12,771	23,742	10,473	11,496	21,969	1,773	8·1	—	—
County of Ross and Cromarty	**32,860**	**32,511**	**65,371**	**30,866**	**34,181**	**65,047**	**324**	**0.5**	—	—
Black Isle*	6,040*	2,882	8,922*	3,150	3,181	6,331	2,591	40·9	—	—
Easter Ross	5,057	5,328	10,385	5,332	5,849	11,181	—	—	796	7·1
Lewis	11,980	13,817	25,797	11,625	13,439	25,064	733	2·9	—	—
Mid Ross	5,770	6,117	11,887	6,192	6,761	12,953	—	—	1,066	8·2
South-Western	1,676	1,946	3,622	1,931	2,175	4,106	—	—	484	11·8
Western	2,337	2,421	4,758	2,636	2,776	5,412	—	—	654	12·1

* Including 3,176 Men of the Royal Navy.

TABLE XIX.—*continued.*

County Public Health Districts.	Population, 1911.			Population, 1901.			Increase.		Decrease.	
	Males.	Females.	Total.	Males.	Females.	Total.	Actual.	Per cent.	Actual.	Per cent.
County of Roxburgh	**10,318**	**11,097**	**21,415**	**10,580**	**11,582**	**22,162**	—	—	**747**	**3·4**
Hawick	1,612	1,646	3,258	1,561	1,704	3,265	—	—	7	0·2
Jedburgh	2,345	2,510	4,855	2,522	2,735	5,257	—	—	402	7·6
Kelso	3,003	3,318	6,321	3,112	3,541	6,653	—	—	332	5·0
Liddesdale	969	965	1,934	925	947	1,872	62	3·3	—	—
Melrose	2,389	2,658	5,047	2,460	2,655	5,115	—	—	68	1·3
County of Selkirk (*Not divided into Districts.*)	**2,035**	**2,149**	**4,184**	**1,998**	**2,088**	**4,086**	**98**	**2·4**	—	—
County of Shetland	**10,346**	**12,901**	**23,247**	**10,443**	**13,442**	**23,885**	—	—	**638**	**2·7**
Mainland	8,110	10,433	18,543	8,274	10,835	19,109	—	—	566	3·0
North Isles	2,236	2,468	4,704	2,169	2,607	4,776	—	—	72	1·5
County of Stirling	**41,207**	**38,400**	**79,607**	**35,718**	**34,071**	**69,789**	**9,818**	**14·1**	—	—
Central	13,599	12,604	26,203	9,739	9,478	19,217	6,986	36·4	—	—
Eastern	21,854	19,891	41,745	20,609	18,865	39,474	2,271	5·8	—	—
Western	5,754	5,905	11,659	5,370	5,728	11,098	561	5·1	—	—
County of Sutherland (*Not divided into Districts.*)	**9,527**	**9,911**	**19,438**	**10,185**	**10,631**	**20,816**	—	—	**1,378**	**6·6**
County of Wigtown	**9,993**	**10,959**	**20,952**	**10,368**	**11,503**	**21,871**	—	—	**919**	**4·2**
Machars	4,231	4,622	8,853	4,385	4,801	9,186	—	—	333	3·6
Rhins	5,762	6,337	12,099	5,983	6,702	12,685	—	—	586	4·6

TABLE XX.—POPULATION OF LUNACY DISTRICTS, 1911 AND 1901.

Lunacy Districts.	Population, 1911.			Population, 1901.			Increase.		Decrease.	
	Males.	Females.	Total.	Males.	Females.	Total.	Actual.	Per cent.	Actual.	Per cent.
Scotland	**2,308,839**	**2,452,065**	**4,760,904**	**2,173,755**	**2,298,348**	**4,472,103**	**288,801**	**6·5**	—	—
County Districts.										
Aberdeen District	77,788	81,926	159,714	78,434	81,888	160,322	—	—	608	0·4
Argyll District	35,426	35,476	70,902	36,177	37,465	73,642	—	—	2,740	3·7
Ayr District	130,196	138,141	268,337	125,269	129,199	254,468	13,869	5·5	—	—
Banff District	29,755	31,647	61,402	29,359	32,129	61,488	—	—	86	0·1
Bute District	8,009	10,177	18,186	8,409	10,378	18,787	—	—	601	3·2
Caithness District	15,156	16,854	32,010	16,072	17,798	33,870	—	—	1,860	5·5
Dumfries District	68,171	75,019	143,190	68,388	76,251	144,639	—	—	1,449	1·0
Part in Dumfries	*35,024*	*37,801*	*72,825*	*34,362*	*38,209*	*72,571*	*254*	*0·4*	—	—
,, Kirkcudbright	*18,069*	*20,298*	*38,367*	*18,753*	*20,630*	*39,383*	—	—	*1,016*	*2·6*
,, Wigtown	*15,078*	*16,920*	*31,998*	*15,273*	*17,412*	*32,685*	—	—	*687*	*2·1*
Elgin District	20,493	22,934	43,427	21,101	23,699	44,800	—	—	1,373	3·1
Fife and Kinross District	135,750	139,516	275,266	108,466	117,355	225,821	49,445	21·9	—	—
Part in Fife	*132,133*	*135,606*	*267,739*	*105,124*	*113,716*	*218,840*	*48,899*	*22·3*	—	—
,, Kinross	*3,617*	*3,910*	*7,527*	*3,342*	*3,639*	*6,981*	*546*	*7·8*	—	—
Forfar District	54,638	64,110	118,748	56,514	65,776	122,290	—	—	3,542	2·9
Haddington District	21,463	21,791	43,254	18,839	19,826	38,665	4,589	11·9	—	—
Inverness District	95,394	98,740	194,134	94,875	102,410	197,285	—	—	3,151	1·6
*Part in Inverness**	*42,173*	*44,557*	*86,730*	*43,470*	*46,055*	*89,525*	—	—	*2,795*	*3·1*
*,, Nairn**	*4,597*	*5,264*	*9,861*	*4,707*	*5,163*	*9,870*	—	—	*9*	*0·0*
,, Ross and Cromarty	*38,763*	*38,601*	*77,364*	*36,253*	*40,197*	*76,450*	*914*	*1·2*	—	—
,, Sutherland	*9,861*	*10,318*	*20,179*	*10,445*	*10,995*	*21,440*	—	—	*1,261*	*5·9*
Kincardine District	14,344	15,236	29,580	15,603	15,934	31,537	—	—	1,957	6·2
Lanark District †	242,462	225,949	468,411	211,224	190,521	401,745	66,666	16·6	—	—
Within City of Glasgow	*30*	*30*	*60*	*35*	*42*	*77*	—	—	*17*	*22·1*
Outwith City of Glasgow	*242,432*	*225,919*	*468,351*	*211,189*	*190,479*	*401,668*	*66,683*	*16·6*	—	—
Midlothian and Peebles District	59,672	61,615	121,287	53,723	54,506	108,229	13,058	12·1	—	—
Part in Midlothian	*52,606*	*53,423*	*106,029*	*46,594*	*46,569*	*93,163*	*12,866*	*13·8*	—	—
,, Peebles	*7,066*	*8,192*	*15,258*	*7,129*	*7,937*	*15,066*	*192*	*1·3*	—	—
Orkney District	12,251	13,646	25,897	14,027	14,672	28,699	—	—	2,802	9·8
Perth District	58,364	65,978	124,342	58,060	65,223	123,283	1,059	0·9	—	—
Renfrew District ‡	116,407	125,856	242,263	94,102	99,496	193,598	48,665	25·1	—	—
Part in Lanark County—Within City of Glasgow	*16,541*	*20,952*	*37,493*	*10,826*	*13,691*	*24,517*	*12,976*	*52·9*	—	—
Part in Renfrew County—Outwith City of Glasgow	*99,866*	*104,904*	*204,770*	*83,276*	*85,805*	*169,081*	*35,689*	*21·1*	—	—
Roxburgh District	47,107	54,329	101,436	47,747	55,237	102,984	—	—	1,548	1·5
Part in Berwick	*14,192*	*15,451*	*29,643*	*14,725*	*16,099*	*30,824*	—	—	*1,181*	*3·8*
*,, Roxburgh**	*21,583*	*25,609*	*47,192*	*22,349*	*26,455*	*48,804*	—	—	*1,612*	*3·3*
*,, Selkirk**	*11,332*	*13,269*	*24,601*	*10,673*	*12,683*	*23,356*	*1,245*	*5·3*	—	—

* The figures relating to the County of Nairn include, for Lunacy purposes, the entire population of the Parish of Croy and Dalcross, which is partly in the County of Inverness; and those for the County of Roxburgh include the entire population of the Parish of Melrose; a small portion of which (population, 2) is in the County of Selkirk. (*Vide* Tables VI.-VIII., *supra.*)

† Excluding Parishes of Glasgow and Govan, and portions of Cathcart and Eastwood Parishes in Lanark County.

‡ Including entire Parishes of Cathcart and Eastwood, which are partly in Lanark County.

TABLE XX.—*continued.*

Lunacy Districts.	Population, 1911.			Population, 1901.			Increase.		Decrease.	
	Males.	Females.	Total.	Males.	Females.	Total.	Actual.	Per cent.	Actual.	Per cent.
County Districts.										
Shetland District	12,589	15,322	27,911	12,413	15,753	28,166	—	—	255	0·9
Stirling District	209,841	203,088	412,929	180,156	174,472	354,628	58,301	16·4	—	—
Part in Clackmannan	*14,657*	*16,464*	*31,121*	*15,195*	*16,834*	*32,029*	—	—	*908*	*2·8*
,, Dumbarton	*69,718*	*70,113*	*139,831*	*56,598*	*57,267*	*113,865*	*25,966*	*22·8*	—	—
*,, Linlithgow**	*43,131*	*37,855*	*80,986*	*35,590*	*30,853*	*66,443*	*14,543*	*21·9*	—	—
,, Stirling	*82,335*	*78,656*	*160,991*	*72,773*	*69,518*	*142,291*	*18,700*	*13·1*	—	—
Parish Districts.										
Aberdeen	74,985	88,906	163,891	70,878	82,625	153,503	10,388	6·8	—	—
Part in Aberdeen	*69,569*	*82,894*	*152,463*	*66,402*	*77,715*	*144,117*	*8,346*	*5·8*	—	—
,, Kincardine	*5,416*	*6,012*	*11,428*	*4,476*	*4,910*	*9,386*	*2,042*	*21·8*	—	—
Dundee	72,000	90,669	162,669	71,181	90,611	161,792	877	0·5	—	—
Within City of Dundee	*71,110*	*89,254*	*160,364*	*70,326*	*89,224*	*159,550*	*814*	*0·5*	—	—
Outwith City of Dundee	*890*	*1,415*	*2,305*	*855*	*1,387*	*2,242*	*63*	*2·8*	—	—
Edinburgh (*Within City and Parish of Edinburgh.*)	143,436	176,882	320,318	144,834	172,625	317,459	2,859	0·9	—	—
Leith (*Within Burgh and Parish of Leith.*)	38,981	41,507	80,488	38,660	38,779	77,439	3,049	3·9	—	—
Glasgow	286,365	291,194	577,559	284,812	286,803	571,615	5,944	1·0	—	—
Within City of Glasgow	*268,145*	*274,038*	*542,183*	*272,093*	*275,552*	*547,645*	—	—	*5,462*	*1·0*
Outwith City of Glasgow	*18,220*	*17,156*	*35,376*	*12,719*	*11,251*	*23,970*	*11,406*	*47·6*	—	—
Govan	176,001	187,570	363,571	167,301	174,149	341,450	22,121	6·5	—	—
Within Glasgow City	*96,566*	*108,157*	*204,723*	*97,555*	*105,767*	*203,322*	*1,401*	*0·7*	—	—
Within Govan Burgh	*45,617*	*43,988*	*89,605*	*42,174*	*40,000*	*82,174*	*7,431*	*9·0*	—	—
Within Partick Burgh	*32,470*	*34,379*	*66,849*	*26,754*	*27,544*	*54,298*	*12,551*	*23·1*	—	—
Extra-Burghal	*1,348*	*1,046*	*2,394*	*818*	*838*	*1,656*	*738*	*44·6*	—	—
Paisley	51,795	57,987	109,782	47,131	52,768	99,899	9,883	9·9	—	—
Within Barrhead Burgh	*755*	*754*	*1,509*	*614*	*602*	*1,216*	*293*	*24·1*	—	—
Within Glasgow City	*22*	*15*	*37*	*15*	*18*	*33*	*4*	*12·1*	—	—
Within Johnstone Burgh	*5,735*	*6,310*	*12,045*	*5,305*	*5,850*	*11,155*	*890*	*8·0*	—	—
Within Paisley Burgh	*39.706*	*44,749*	*84,455*	*37,271*	*42,092*	*79,363*	*5,092*	*6·4*	—	—
Extra-Burghal	*5,577*	*6,159*	*11,736*	*3,926*	*4,206*	*8,132*	*3,604*	*44·3*	—	—

* Including, for Lunacy purposes, the entire population of the Parish of Kirkliston, which is partly in the County of Edinburgh. (*Vide* Tables VI.-VIII.)

TABLE XXI.—POPULATION OF SPECIAL WATER, DRAINAGE, SCAVENGING, AND LIGHTING DISTRICTS IN ALPHABETICAL ORDER.

Note.—In the column headed "Purpose" the letter W denotes Water; D, Drainage; S, Scavenging; and L, Lighting.

District.	Purpose.	County.	Parish.	Population 1911.
Abercorn	W.	. . .	. . .	1,803
Part in		Linlithgow	Abercorn	*933*
Part in		Linlithgow	Linlithgow	*819*
Part in		Linlithgow	Ecclesmachan	*51*
Aberdour	D.S.L.	Fife	Aberdour	900
Aberlady	W.D.	Haddington	Aberlady	419
Aboyne	W.D.S.L.	Aberdeen	Aboyne and Glentanner	808
Achaleven	W.	Argyll	Ardchattan and Muckairn	145
Airth	W.D.S.L.	Stirling	Airth	656
Aitkenhead and Tannochside	D.	Lanark	Bothwell	2,957
Aitkenhead and Tannochside	L.	Lanark	Bothwell	2,978
Alford	W.	Aberdeen	Alford	631
Alford	L.	Aberdeen	Alford	552
Almondbank and Bridgeton	W.	Perth	Methven	301
Alness	D.	Ross and Cromarty	Alness	301
Ancrum	W.D.L.	Roxburgh	Ancrum	221
Archiestown	W.L.	Elgin	Knockando	243
Ardrishaig	W.D.	Argyll	South Knapdale	1,098
Ascog	L.	Bute	Kingarth	118
Athelstaneford	W.	Haddington	Athelstaneford	250
Auchencairn	L.	Kirkcudbright	Rerrick	235
Auchendinny	W.	Edinburgh	Glencorse	366
Auchinblae	W.D.S.L.	Kincardine	Fordoun	427
Auchinleck	W.D.L.	Ayr	Auchinleck	2,937
Auchterderran	L.	Fife	Auchterderran	5,908
Auchtertool	L.	Fife	Auchtertool	247
Auldearn	W.	Nairn	Auldearn	328
Auldhouse	D.	Renfrew	Eastwood	136
Avoch	W.D.S.L.	Ross and Cromarty	Avoch	1,301
Ayton	D.	Berwick	Ayton	567
Ayton	W.	Berwick	Ayton	547
Ayton	S.L.	Berwick	Ayton	592
Baillieston	D.	Lanark	Old Monkland	4,356
Baillieston	L.	Lanark	Old Monkland	5,537
Balerno	W.	Edinburgh	Currie	651
Balerno	L.	Edinburgh	Currie	626
Balfron	W.	Stirling	Balfron	1,018
Balfron	D.	Stirling	Balfron	1,012
Balfron	L.	Stirling	Balfron	989
Balintore	W.	Ross and Cromarty	Fearn	390
Ballachulish	W.D.S.	Argyll	Lismore & Appin	956
Ballantrae	W.D.S.	Ayr	Ballantrae	701
Ballygrant	W.	Argyll	Kilarrow and Kilmeny	121
Balmore and Torrance	W.	. . .	. . .	1,202
Part in		Stirling	Campsie	*732*
Part in		Stirling	Baldernock	*470*
Baltasound *	W.	Shetland	Unst	—
Balvicar	S.	Argyll	Kilbrandon and Kilchattan	75
Bankfoot	W.L.	Perth	Auchtergaven	679
Bankshill	W.	Dumfries	Tundergarth	56
Bannockburn	W.D.L.	Stirling	St Ninians	4,103
Bannockburn & Whins of Milton	S.	Stirling	St Ninians	4,505
Banton	W.D.	Stirling	Kilsyth	564
Barbaraville	W.	Ross and Cromarty	Kilmuir-Easter	164
Barkip	W.	Ayr	Dalry	631
Barnton	D.	Edinburgh	Cramond	435
Barony	D.	Lanark	Glasgow	32,310
Barr	W.L.	Ayr	Barr	179
Barrhill	W.	Ayr	Colmonell	309
Bearsden	D.	Dumbarton	New Kilpatrick	3,549
Bearsden	S.L.	Dumbarton	New Kilpatrick	3,257
Beauly	W.D.S.L.	Inverness	Kilmorack	882
Beith	W.	Ayr	Beith	4,473
Beith	D.S.L.	Ayr	Beith	4,256
Bellshill and Mossend	D.S.L.	Lanark	Bothwell	15,219
Bellsquarry	W.	Edinburgh	Mid-Calder	221
Bellsquarry	D.	Edinburgh	Mid-Calder	188
Birkhill and Muirhead	D.	Forfar	Liff and Benvie	415
Birnam	L.	Perth	Little Dunkeld	561
Bishopbriggs	L.	. . .	. . .	3,190
Part in		Lanark	Cadder	*2,458*
Part in		Lanark	Glasgow	*732*
Bishopbriggs and Auchenairn	D.	. . .	. . .	3,479
Part in		Lanark	Cadder	*2,502*
Part in		Lanark	Glasgow	*977*
Bishopbriggs and Auchenairn	S.	. . .	. . .	3,210
Part in		Lanark	Cadder	*2,478*
Part in		Lanark	Glasgow	*732*
Bishopton	D.	Renfrew	Erskine	686
Blackburn	D.	. . .	. . .	1,377
Part in		Linlithgow	Livingstone	*1,088*
Part in		Linlithgow	Whitburn	*289*
Blackford	D.L.	Perth	Blackford	576
Blackhall	S.L.	Edinburgh	Cramond	1,226
Blackness	W.D.	Linlithgow	Borrowstounness and Carriden	136
Blackridge	L.	Linlithgow	Torphichen	1,979
Blackshaw	W.	. . .	. . .	519
Part in		Dumfries	Caerlaverock	*315*
Part in		Dumfries	Torthorwald	*194*
Part in		Dumfries	Mouswald	*10*
Blackwood	W.	Lanark	Lesmahagow	2,485
Blairgowrie	W.	Perth	Blairgowrie	154
Blantyre	D.S.	Lanark	Blantyre	15,197
Blantyre	L.	Lanark	Blantyre	15,501
Boat of Garten	W.	Inverness	Duthil and Rothiemurchus	164
Boddam	W.	Aberdeen	Peterhead	1,082
Boddam	D.S.	Aberdeen	Peterhead	772
Bonar Bridge	W.	Sutherland	Creich	329
Bonnybridge (Central)	W.D.S.	. . .	. . .	4,077
Part in		Stirling	Denny	*4,023*
Part in		Stirling	Dunipace	*54*
Bonnybridge (Central)	L.	. . .	. . .	1,747
Part in		Stirling	Denny	*1,693*
Part in		Stirling	Dunipace	*54*
Bonnybridge (Eastern)	W.D.S.L.	Stirling	Falkirk	3,852
Bothwell	D.	Lanark	Bothwell	3,423
Bothwell	S.L.	Lanark	Bothwell	3,452
Bowden	W.	Roxburgh	Bowden	210
Bowden	D.	Roxburgh	Bowden	202
Bowling	W.	Dumbarton	Old Kilpatrick	973
Bowmore	W.D.L.	Argyll	Kilarrow and Kilmeny	805
Braeheads	W.	Edinburgh	Lasswade	196
Braemar	W.D.S.L.	Aberdeen	Crathie and Braemar	502
Braidwood	W.	Lanark	Carluke	986
Bridge of Weir	W.	Renfrew	Houston and Killellan	708
Bridge of Weir	D.S.L.	. . .	. . .	2,600
Part in		Renfrew	Kilbarchan	*1,892*
Part in		Renfrew	Houston and Killellan	*708*
Bridge of Weir and Ranfurly	W.	Renfrew	Kilbarchan	1,913
Bridgend	D.S.L.	Linlithgow	Bathgate	2,622

* Inhabited only during the Fishing season.

TABLE XXI.—*continued.*

District.	Purpose.	County.	Parish.	Population 1911.
Bridgend of Alness	W.	Ross and Cromarty	Rosskeen	767
Bridgend of Alness	D.	Ross and Cromarty	Rosskeen	740
Broadford	W.	Inverness	Strath	229
Brookfield	D.	Renfrew	Kilbarchan	285
Broomlands	D.	Renfrew	Inchinnan	295
Brora	W.	Sutherland	Clyne	572
Brora	D.S.L.	Sutherland	Clyne	1,032
Broxburn	D.	Linlithgow	Uphall	5,878
Broxburn, West End	D.	Linlithgow	Uphall	1,834
Buchlyvie	D.	Stirling	Kippen	340
Burrelton and Woodside	W.L.	Perth	Cargill	491
Busby	D.L.	Lanark	East Kilbride	547
Busby	D.	Renfrew	Mearns	884
Cadder, North	W.	. . .	. . .	2,991
Part in		Lanark	Cadder	*2,373*
Part in		Lanark	Glasgow	*618*
Cadder, South	W.	. . .	. . .	8,950
Part in		Lanark	Cadder	*8,361*
Part in		Lanark	Glasgow	*589*
Cairnbulg and Inverallochy	W.D.S.	Aberdeen	Rathen	1,488
Calderbank	L.	Lanark	Old Monkland	1,980
Cambusbarron	W.	Stirling	St Ninians	811
Cambusbarron	S.	Stirling	St Ninians	948
Cambusbarron	L.	Stirling	St Ninians	1,084
Cambuslang	D.S.	Lanark	Cambuslang	18,995
Cambuslang	L.	Lanark	Cambuslang	20,452
Campbelltown	W.	. . .	. . .	2,714
Part in		Inverness	Ardersier	*1,747*
Part in		Inverness	Petty	*967*
Campbelltown	D.	Inverness	Ardersier	669
Cardonald	S.L.	Renfrew	Paisley	1,633
Carfin and Cleekhimin	D.	Lanark	Bothwell	2,081
Carluke	W.	Lanark	Carluke	5,547
Carluke	D.S.L.	Lanark	Carluke	5,201
Carmunnock	D.	Lanark	Carmunnock	390
Carmyle	L.	Lanark	Old Monkland	1,466
Carmyle and Mount Vernon	S.	Lanark	Old Monkland	3,803
Carnegie and Clunebraehead	S.L.	Renfrew	Kilmacolm	777
Carnoch	W.	Argyll	Lismore & Appin	221
Carnwath	W.	. . .	. . .	1,900
Part in		Lanark	Carnwath	*964*
Part in		Lanark	Carstairs	*936*
Carnwath	D.	Lanark	Carnwath	964
Carr Bridge	W.	Inverness	Duthil and Rothiemurchus	275
Carriden	D.S.	Linlithgow	Borrowstounness and Carriden	301
Carsethorn	W	Kirkcudbright	Kirkbean	152
Cathcart	D	Renfrew	Cathcart	7,577
Cathcart	S.	Renfrew	Cathcart	10,707
Cathcart	L.	Renfrew	Cathcart	10,634
Catrine	W.D.S.L.	Ayr	Sorn	2,337
Causewayhead	W.	Stirling	Logie	641
Causewayhead	D.S.L.	Stirling	Logie	687
Chapelhall	D.	Lanark	Bothwell	1,895
Charlestown	W.	Ross and Cromarty	Knockbain	68
Chirnside	W.D.S.	Berwick	Chirnside	1, 98
Chryston and Muirhead	D.	Lanark	Cadder	2,893
Chryston and Muirhead	S.L.	Lanark	Cadder	2,199
Clackmannan	W.D L.	Clackmannan	Clackmannan	1,385
Clackmannan County & Sauchie	W.	Clackmannan	Alloa	3,547
Clarkston	D.	Renfrew	Cathcart	565
Clarkston and Busby	S.L.	. . .	. . .	2,166
Part in		Renfrew	Cathcart	*1,229*
Part in		Renfrew	Mearns	*937*
Cleland and Omoa	D.	Lanark	Shotts	2,199
Coalsnaughton and Devonside	W.L.	Clackmannan	Tillicoultry	1,353
Coaltown of Balgonie	W.D.S.	Fife	Markinch	907
Cockburnspath	L.	Berwick	Cockburnspath	219
Coldingham	W.	Berwick	Coldingham	418
Coldingham	D.	Berwick	Coldingham	497
Coldingham	S.L.	Berwick	Coldingham	493
Colinsburgh	W.D.L.	Fife	Kilconquhar	321
Colinton	S.L.	Edinburgh	Colinton	1,174
Collieston	W.D.	Aberdeen	Slains	277
Colmonell	W.	Ayr	Colmonell	250
Comrie	W.L.	Perth	Comrie	1,011
Comrie	D.	Perth	Comrie	879
Condorrat	D.	Dumbarton	Cumbernauld	682
Conon Bridge	W.D.L.	Ross and Cromarty	Urquhart and Logie-Wester	347
Corpach	W.	Inverness	Kilmallie	138
Corstorphine	W.	Edinburgh	Corstorphine	3,212
Corstorphine	D.	Edinburgh	Corstorphine	2,378
Corstorphine	S.L.	Edinburgh	Corstorphine	3,112
Craigbank	D.	Ayr	New Cumnock	2,018
Craigendoran	S.	Dumbarton	Cardross	96
Cramond	W.	Edinburgh	Cramond	221
Crawford	W.	Lanark	Crawford	209
Crawick	W.	Dumfries	Sanquhar	267
Creebridge and Minnigaff	L.	Kirkcudbright	Minnigaff	366
Creetown	W.S.L.	Kirkcudbright	Kirkmabreck	873
Crocketford	W.	. . .	. . .	97
Part in		Kirkcudbright	Kirkpatrick-Durham	*50*
Part in		Kirkcudbright	Urr	*47*
Cromdale Bridge	W.	Elgin	Cromdale	77
Crookedholm	W.D.S.L.	Ayr	Kilmarnock	675
Crossgates	D.	. . .	. . .	1,947
Part in		Fife	Dunfermline	*1,527*
Part in		Fife	Dalgetty	*420*
Crossgates	S.	. . .	. . .	1,999
Part in		Fife	Dunfermline	*1,527*
Part in		Fife	Dalgetty	*420*
Part in		Fife	Aberdour	*52*
Crossgates	L.	. . .	. . .	2,126
Part in		Fife	Dunfermline	*1,654*
Part in		Fife	Dalgetty	*420*
Part in		Fife	Aberdour	*52*
Crosshill	W.	Ayr	Kirkmichael	621
Crosshouse	W.	Ayr	Kilmaurs	884
Crosslaw	D.	Lanark	Lanark	1,103
Crosslaw	L.	Lanark	Lanark	346
Crosslee	W.	Renfrew	Houston and Killellan	299
Cross Roads	D.	Fife	Wemyss	357
Crovie	W.	Banff	Gamrie	282
Culcabock	W.	. . .	. . .	812
Part in		Inverness	Inverness	*733*
Part in		Inverness	Croy and Dalcross	*41*
Part in		Inverness	Daviot and Dunlichty	*26*
Part in		Inverness	Petty	*12*
Culcabock	D.	Inverness	Inverness	231
Culter	W.D.S.L.	Aberdeen	Peterculter	1,702
Cults	W.D.S L.	Aberdeen	Peterculter	1,443
Cumbernauld	S	Dumbarton	Cumbernauld	1,214
Cuminestown	W.L.	Aberdeen	Monquhitter	466
Cummingston	W.	Elgin	Duffus	193
Currie	W.	Edinburgh	Currie	364
Currie	L	Edinburgh	Currie	567
Dailly	W.L.	Ayr	Dailly	634
Dallas	W.	Elgin	Dallas	137
Dalmellington	W.D.S.L.	Ayr	Dalmellington	1,893
Dalmeny and Kirkliston	W.	. . .	. . .	6,257
Part in		Linlithgow	Kirkliston	*4,467*
Part in		Linlithgow	Dalmeny	*1,629*
Part in		Edinburgh	Kirkliston	*161*

TABLE XXI.—*continued* (Population of Special Districts).

District.	Purpose.	County.	Parish.	Population 1911.
Dalmeny Station	L.	Linlithgow	Dalmeny	254
Dalry	W.D.S.L.	Ayr	Dalry	4,760
Dalry	W.D.	Kirkcudbright	Dalry	490
Dalrymple	W.L.	Ayr	Dalrymple	235
Dalziel and Netherton	D.S.L.			1,732
Part in		Lanark	Cambusnethan	*1,561*
Part in		Lanark	Dalziel	*171*
Davidson's Mains	D.	Edinburgh	Cramond	904
Davidson's Mains	S.	Edinburgh	Cramond	1,005
Davidson's Mains	L.	Edinburgh	Cramond	1,110
Denholm	W.D.L.	Roxburgh	Cavers	400
Denny	W.	Stirling	Denny	399
Dornie	W.	Ross and Cromarty	Kintail	86
Douglas	W.D.S.L.	Lanark	Douglas	1,329
Dreghorn	W.	Ayr	Dreghorn	3,252
Dreghorn	D.	Ayr	Dreghorn	2,953
Dreghorn	L.	Ayr	Dreghorn	1,416
Drumchapel	L	Dumbarton	New Kilpatrick	423
Drumlithie	W D.	Kincardine	Glenbervie	207
Drummore	W.S.	Wigtown	Kirkmaiden	365
Drummore	D.	Wigtown	Kirkmaiden	373
Drummore	L.	Wigtown	Kirkmaiden	401
Drymen	D.	Stirling	Drymen	316
Dullatur	D.	Dumbarton	Cumbernauld	191
Dumfries (Landward)	W.	Dumfries	Dumfries	220
Dundonald	W.D.	Ayr	Dundonald	327
Dundrennan	D.	Kirkcudbright	Rerrick	101
Dunino	W.	Fife	Dunino	147
Dunkeld	W.D.S.L.	Perth	Dunkeld and Dowally	533
Dunlop	W.D.L.	Ayr	Dunlop	519
Dunning	W.L.	Perth	Dunning	640
Duntocher	D.L.	Dumbarton	Old Kilpatrick	3,092
Duntocher	S.	Dumbarton	Old Kilpatrick	3,117
Dyce	W.D.L.	Aberdeen	Dyce	811
Eaglesfield	W.	Dumfries	Middlebie	558
Eaglesham	W.L.	Renfrew	Eaglesham	728
Eaglesham	D.	Renfrew	Eaglesham	722
Earlston	W.D.S.L.	Berwick	Earlston	1,098
Easdale	D.	Argyll	Kilbrandon and Kilchattan	383
East Calder	W.L.	Edinburgh	Kirknewton and East Calder	918
East Elderslie	D.	Renfrew	Paisley	973
East Kilbride	D.L.	Lanark	East Kilbride	1,556
East Plean	D.	Stirling	St Ninians	1,174
Eastwood	L.	Renfrew	Eastwood	4,950
Eastwood and Mearns	W.			6,436
Part in		Renfrew	Cathcart	*2,309*
Part in		Renfrew	Mearns	*2,112*
Part in		Renfrew	Eastwood	*2,015*
Ecclefechan	W.	Dumfries	Hoddom	1,077
Ecclefechan	S.	Dumfries	Hoddom	670
Ecclesmachan	W.	Linlithgow	Ecclesmachan	66
Edgefield	W.	Edinburgh	Lasswade	49
Edinkiln	W.	Stirling	Strathblane	144
Edzell	W.D.S.L.	Forfar	Edzell	555
Elderslie	D.	Renfrew	Paisley	1,868
Elderslie	S.L.	Renfrew	Paisley	2,822
Elphingstone	W.D.L.	Haddington	Tranent	706
Embo	W.	Sutherland	Dornoch	588
Errol	D.	Perth	Errol	805
Errol (Low Carse)	W.	Perth	Errol	201
Errol (Upper)	W.	Perth	Errol	1,465
Ettrickhaugh	S.	Selkirk	Selkirk	662
Evanton, or Kiltearn	W.D.S.L.	Ross and Cromarty	Kiltearn	409
Fairlie	W.D S.L	Ayr	Largs	594
Fala	W.	Edinburgh	Fala and Soutra	80
Falkland	W.	Fife	Falkland	80
Fauldhouse	D L.	Linlithgow	Whitburn	3,239
Ferryden	W.	Forfar	Craig	1,161
Ferryden	D.S.	Forfar	Craig	1,151
Fetterangus	W.	Aberdeen	Old Deer	277
Fettercairn	W.D.	Kincardine	Fettercairn	291
Fieldsend and Shottstown	D.S.	Edinburgh	Penicuik	643
Findhorn	S.	Elgin	Kinloss	430
Findhorn and Kinloss	W.	Elgin	Kinloss	604
Findochty	W.D.S.L.	Banff	Rathven	1,776
Fintry	W.	Stirling	Fintry	148
Fochabers	S.L.	Elgin	Bellie	972
Fordyce	W.D.S.	Banff	Fordyce	297
Fort-Augustus	W.	Inverness	Boleskine and Abertarff	585
Forth	W.	Lanark	Carnwath	1,658
Freuchie	D.S.L.	Fife	Falkland	924
Friockheim	W.	Forfar	Kirkden	844
Furnace and Goatfield	W.	Argyll	Inveraray	224
Gardenstown	W D.S.L.	Banff	Gamrie	1,090
Garelochhead	W.			860
Part in		Dumbarton	Row	*774*
Part in		Dumbarton	Roseneath	*86*
Gargunnock	W.	Stirling	Gargunnock	198
Garliestown	W.D.	Wigtown	Sorbie	500
Garliestown	S.L.	Wigtown	Sorbie	482
Garmond	W.	Aberdeen	Monquhitter	171
Garmouth and Kingston	W.	Elgin	Urquhart	690
Gartlea	S.L.	Lanark	New Monkland	346
Gartmore	W.	Perth	Port of Menteith	398
Garvald	W.	Haddington	Garvald	140
Garvald	D.	Haddington	Garvald	137
Gattonside	W.D.S.L.	Roxburgh	Melrose	297
Giffnock	D.			2,529
Part in		Renfrew	Eastwood	*1,860*
Part in		Renfrew	Cathcart	*622*
Part in		Renfrew	Mearns	*47*
Giffnock	S.	Renfrew	Eastwood	1,838
Gifford	W.D.	Haddington	Yester	330
Gilmerton	W.	Edinburgh	Liberton	2,094
Glenbuck	W.	Ayr	Muirkirk	636
Glencaple	W.	Dumfries	Caerlaverock	216
Glencaple	D.	Dumfries	Caerlaverock	204
Glenfarg	W.	Perth	Arngask	272
Glenluce	D.L.	Wigtown	Old Luce (or Glenluce)	774
Glentyan	W.	Renfrew	Kilbarchan	18
Glen Urquhart	W.	Inverness	Urquhart and Glenmoriston	491
Golspie	W.D.L.	Sutherland	Golspie	1,046
Gordon	W.D.	Berwick	Gordon	284
Gorebridge	W.D.S.L.	Edinburgh	Borthwick	1,487
Gourdon	W.D.	Kincardine	Bervie	1,117
Greenbank	D.			95
Part in		Renfrew	Mearns	*53*
Part in		Renfrew	Cathcart	*42*
Greenlaw	W.S.L.	Berwick	Greenlaw	546
Guardbridge	W.	Fife	Leuchars	724
Gullane	W.D.S.L.	Haddington	Dirleton	830
Haddington	D.	Haddington	Haddington	254
Hailes and Longstone	W.	Edinburgh	Colinton	951
Halfway House	D.	Renfrew	Paisley	463
Hatton	W.L.	Aberdeen	Cruden	339
Haugh of Urr	W.	Kirkcudbright	Urr	179
Helmsdale	W.D.S.	Sutherland	Kildonan	744
High Fenwick	W.	Ayr	Fenwick	234
High Fenwick	D.	Ayr	Fenwick	226
Hillhead	D.			464
Part in		Renfrew	Cathcart	*368*
Part in		Renfrew	Eastwood	*96*
Hill of Fearn	W.	Ross and Cromarty	Fearn	30
Hillside	W.L.	Forfar	Montrose	774
Hillside	D.	Forfar	Montrose	1,695

TABLE XXI.—*continued.*

District.	Purpose.	County.	Parish.	Population 1911.
Holytown	D.	Lanark	Bothwell	1,982
Holytown, New Stevenston, & Carfin	S·L.	Lanark	Bothwell	10,476
Hopeman	W.	Elgin	Duffus	1,614
Hopeman	D.S.L.	Elgin	Duffus	1,478
Houston	D.	Renfrew	Houston and Killellan	501
Howwood	W.	Renfrew	Lochwinnoch	586
Howwood	D.	Renfrew	Lochwinnoch	832
Hurlford	W.	Ayr	Riccarton	3,647
Hurlford	D.S.L.	Ayr	Riccarton	2,853
Inchinnan and Erskine	W.	. . .	. . .	1,264
Part in		Renfrew	Erskine	*857*
Part in		Renfrew	Inchinnan	*407*
Innellan	W.D.S.L.	Argyll	Dunoon & Kilmun	755
Innerwick	L.	Haddington	Innerwick	136
Insch & Rothney	W.D.L.	. . .	. . .	906
Part in		Aberdeen	Insch	*616*
Part in		Aberdeen	Premnay	*290*
Invercloy	S.	Bute	Kilbride	137
Inveresk	W.L.	Edinburgh	Inveresk	512
Inveresk	D.	Edinburgh	Inveresk	392
Invergowrie	D.	Perth	Longforgan	242
Invergowrie	L.	Perth	Longforgan	743
Inverkip	W.D.	Renfrew	Inverkip	370
Isle of Whithorn	W.	Wigtown	Whithorn	261
Johnshaven	W.D.	Kincardine	Benholm	852
Juniper Green	W.	Edinburgh	Colinton	1,624
Juniper Green	D.	Edinburgh	Colinton	1,308
Juniper Green	S.L.	Edinburgh	Colinton	1,613
Kames	W.	Argyll	Kilfinan	394
Keilarsbrae and Hallpark	W.	Clackmannan	Alloa	1,595
Kelty	D.S.L.	Fife	Beath	7,398
Kemnay	W.D.	Aberdeen	Kemnay	1,216
Kemnay	L.	Aberdeen	Kemnay	1,094
Kennoway	L.	Fife	Kennoway	1,015
Kettle	W.	Fife	Kettle	1,039
Kilbarchan	W.	Renfrew	Kilbarchan	2,649
Kilbarchan	D.	Renfrew	Kilbarchan	2,667
Kilbarchan	S.	Renfrew	Kilbarchan	2,717
Kilbarchan	L.	Renfrew	Kilbarchan	2,732
Kilbirnie	S.L.	Ayr	Kilbirnie	4,554
Kilbirnie and Glengarnock	W.D.	. . .	. . .	7,653
Part in		Ayr	Kilbirnie	*6,996*
Part in		Ayr	Dalry	*499*
Part in		Ayr	Beith	*158*
Kilchattan Bay	W.D.	Bute	Kingarth	310
Kilconquhar and Barnyards	L.	Fife	Kilconquhar	303
Killearn	W.L.	Stirling	Killearn	382
Killin	W.D.	Perth	Killin	420
Killoch Estate	W.	. . .	. . .	115
Part in		Ayr	Mauchline	*94*
Part in		Ayr	Sorn	*16*
Part in		Ayr	Galston	*5*
Kilmacolm	W.	Renfrew	Kilmacolm	2,660
Kilmacolm	D.	Renfrew	Kilmacolm	2,808
Kilmacolm	S.	Renfrew	Kilmacolm	2,864
Kilmacolm	L.	Renfrew	Kilmacolm	2,824
Kilmaurs	W.D.	Ayr	Kilmaurs	1,642
Kilmun	W.	Argyll	Dunoon and Kilmun	958
Kilpatrick and Bowling	S.L.	Dumbarton	Old Kilpatrick	3,199
Kilwinning	W.	Ayr	Kilwinning	1,124
Kincardine O'Neil	W.D.	Aberdeen	Kincardine O'Neil	205
Kinglassie	W.	Fife	Kinglassie	881
Kingsbarns	L.	Fife	Kingsbarns	305
Kippen	W.	Stirling	Kippen	369
Kirkconnel	W.D.L.	Dumfries	Kirkconnel	1,460
Kirkfieldbank	W.	Lanark	Lesmahagow	851
Kirkliston	D.S.	Linlithgow	Kirkliston	1,064
Kirknewton	D.	Edinburgh	Kirknewton and East Calder	366
Kirkoswald	W.	Ayr	Kirkoswald	220
Kirkpatrick-Durham	L.	Kirkcudbright	Kirkpatrick Durham	277
Kirk Yetholm	W.D.	Roxburgh	Yetholm	207
Kyle	W.D.	Ross and Cromarty	Lochalsh	471
Kyleakin	W.	Inverness	Strath	513
Lairg	W.	Sutherland	Lairg	336
Lambhill	L.	Lanark	Glasgow	1,178
Langbank	D.	Renfrew	Erskine	305
Langbank	L.	Renfrew	Erskine	370
Langton	W.D.	Berwick	Langton	176
Larbert	D.S.L.	. . .	. . .	13,008
Part in		Stirling	Larbert	*12,511*
Part in		Stirling	Grangemouth	*497*
Largo	S.L.	Fife	Largo	1,592
Largo, Lower	W.D.	Fife	Largo	1,221
Largo, Upper	W.	Fife	Largo	393
Largo, Upper	D.	Fife	Largo	371
Largoward	W.	Fife	Kilconquhar	298
Largoward	L.	Fife	Kilconquhar	278
Larkhall	D.	Lanark	Dalserf	12,877
Larkhall	L.	Lanark	Dalserf	13,079
Lasswade	W.	Edinburgh	Lasswade	646
Latheronwheel & Janetstown	W.	Caithness	Latheron	123
Lathones	W.	Fife	Cameron	65
Laurieston	D.S.	Stirling	Falkirk	2,631
Laurieston	L.	Stirling	Falkirk	2,819
Lauriestown	W.	Kirkcudbright	Balmaghie	125
Law	W.D.	Lanark	Carluke	1,868
Lennoxtown	W.D.	Stirling	Campsie	2,214
Lennoxtown	S.L.	Stirling	Campsie	2,567
Lenzie, South	W.	Lanark	Cadder	900
Lenzie, South	D.	Lanark	Cadder	1,148
Lenzie, South	S.L.	Lanark	Cadder	1,001
LerwickLandward	W.S.	Shetland	Lerwick	1,218
LerwickLandward	D.	Shetland	Lerwick	1,124
Lesmahagow	W.	Lanark	Lesmahagow	5,411
Lesmahagow	D.S.L.	Lanark	Lesmahagow	2,226
Leuchars	W.	Fife	Leuchars	711
Lhanbryde	W.	Elgin	St Andrews Lhanbryde	290
Liberton and Gilmerton	D.	Edinburgh	Liberton	5,030
Lilliesleaf	D.L.	Roxburgh	Lilliesleaf	252
Limekilns	D.	Fife	Dunfermline	840
Limekilns and Charlestown	S.L.	Fife	Dunfermline	1,399
Limeroad	D.	Stirling	Falkirk	1,048
Linlithgow and Carriden	W.	. . .	. . .	1,769
Part in		Linlithgow	Linlithgow	*1,336*
Part in		Linlithgow	Borrowstounness and Carriden	*433*
Linlithgow Bridge	W.	Linlithgow	Linlithgow	579
Linthouse	L.	Lanark	Govan Combination	2,341
Linwood	W.	Renfrew	Kilbarchan	1,139
Linwood	D.S.L.	Renfrew	Kilbarchan	1,290
Loanstone	W.	. . .	. . .	101
Part in		Edinburgh	Penicuik	*78*
Part in		Edinburgh	Lasswade	*23*
Lochcarron	W.	Ross and Cromarty	Lochcarron	292
Lochgoilhead	W.	Argyll	Lochgoilhead and Kilmorich	179
Lochinver	W.	Sutherland	Assynt	165
Lochmaddy	W.	Inverness	North Uist	213
Lochore and Glencraig	L.	. . .	. . .	6,380
Part in		Fife	Auchterderran	*4,709*
Part in		Fife	Ballingry	*1,671*
Lochwinnoch	W.L.	Renfrew	Lochwinnoch	2,129
Lochwinnoch	D.	Renfrew	Lochwinnoch	2,078
Logie-Easter	W.	Ross and Cromarty	Logie-Easter	587

TABLE XXI.—*continued* (Population of Special Districts).

District.	Purpose.	County.	Parish.	Population 1911.
Lower Annandale	W.	. . .	. . . .	5,943
Part in		Dumfries	Annan	*2,673*
Part in		Dumfries	Gretna	*1,161*
Part in		Dumfries	Kirkpatrick-Fleming	*1,099*
Part in		Dumfries	Dornock	*820*
Part in		Dumfries	Middlebie	*190*
Lumphanan	W.D.	Aberdeen	Lumphanan	339
Lumsden	W.	Aberdeen	Auchindoir and Kearn	426
Lybster	W.S.	Caithness	Latheron	626
Malletsheugh	W.D.	Renfrew	Mearns	31
Mansewood	D.	Renfrew	Eastwood	270
Maryburgh	W.	Ross and Cromarty	Fodderty	324
Mauchline	W.D.S.L.	Ayr	Mauchline	1,591
Meadowmill	W.	Haddington	Tranent	162
Menstrie	D.L.	Clackmannan	Alva	667
Merryflatts	D.	Lanark	Govan Combination	2,174
Methilhill	D.	Fife	Wemyss	384
Mid-Calder	W.L.	Edinburgh	Mid-Calder	633
Midlem	D.	Roxburgh	Bowden	106
Millerston and Stepps	L.	. . .	. . . .	2,564
Part in		Lanark	Cadder	*1,338*
Part in		Lanark	Glasgow	*1,226*
Milnathort	W.D.S.L.	Kinross	Orwell	1,178
Milton	W.	. . .	. . . .	960
Part in		Stirling	Campsie	*902*
Part in		Stirling	St Ninians	*58*
Milton of Balgonie	S.	Fife	Markinch	483
Mintlaw	W.	. . .	. . . .	418
Part in		Aberdeen	Longside	*377*
Part in		Aberdeen	Old Deer	*41*
Moniaive	W.D.	Dumfries	Glencairn	522
Monkton	W.D.	Ayr	Monkton and Prestwick	550
Montgarrie	W.	Aberdeen	Tullynessle and Forbes	176
Monymusk	W.D.	Aberdeen	Monymusk	159
Morebattle	W.D.S.L.	Roxburgh	Morebattle	220
Mount Vernon	D.	Lanark	Old Monkland	4,376
Moy Croft	W.	Elgin	Elgin	180
Muirhouses	W.D.	Linlithgow	Borrowstounness and Carriden	201
Muirkirk	W.D.S.L.	Ayr	Muirkirk	2,311
Munlochy	W.D.	Ross and Cromarty	Knockbain	166
Muthill	W.D.L.	Perth	Muthill	625
Neilston	W.	Renfrew	Neilston	3,783
Neilston	D.	Renfrew	Neilston	3,161
Neilston	L.	Renfrew	Neilston	2,220
Netherton	W.	Stirling	Strathblane	157
Netherwood, Kelton, and Craigs	W.	. . .	. . . .	349
Part in		Dumfries	Dumfries	*318*
Part in		Dumfries	Caerlaverock	*31*
Nethy Bridge	W.	Inverness	Abernethy	329
New Abbey	W.D.	Kirkcudbright	New Abbey	178
New Aberdour	W.	Aberdeen	Aberdour	549
Newarthill	L.	Lanark	Bothwell	2,458
Newbridge	W.	Edinburgh	Kirkliston	263
Newburgh	W.D.S.L.	Aberdeen	Foveran	537
New Byth	W.D.L.	Aberdeen	King Edward	580
Newcastleton	S.L.	Roxburgh	Castleton	876
New Cumnock	W.	Ayr	New Cumnock	4,216
New Cumnock	L.	Ayr	New Cumnock	2,010
New Elgin	W.	Elgin	Elgin	1,168
New Elgin	S.L.	Elgin	Elgin	1,153
Newmains	D.	Lanark	Cambusnethan	3,923
Newmill	W.	Banff	Keith	558
New Pitsligo	L.	Aberdeen	Tyrie	1,624
Newstead	W.D.	Roxburgh	Melrose	197
New Stevenston	D.	Lanark	Bothwell	3,570
Newton	W.	Edinburgh	Newton	1,078
Newton	D.	Linlithgow	Borrowstounness and Carriden	956
Newton and Flemington	D.	Lanark	Cambuslang	4,865
Newtongrange	D.	Edinburgh	Newbattle	4,090
Newtongrange & Easthouses	L.	Edinburgh	Newbattle	4,480
Newton-Mearns	D.L.	Renfrew	Mearns	1,014
Newtonmore	W.D.S.L.	Inverness	Kingussie & Insh	644
Newtown	W.D.S.L.	Roxburgh	Melrose	618
Newtyle	W.D.	Forfar	Newtyle	493
North Connel	W.	Argyll	Ardchattan and Muckairn	97
North Queensferry	D.S.L.	Fife	Inverkeithing	971
Ochiltree	W.L.	Ayr	Ochiltree	661
Old Deer	W.	Aberdeen	Old Deer	204
Old Kilpatrick	D.	Dumbarton	Old Kilpatrick	1,916
Ormiston	W.D.S.L.	Haddington	Ormiston	992
Oxton	W.	Berwick	Channelkirk	136
Park Place	D.	Stirling	St Ninians	163
Pathhead	D.S.L.	Edinburgh	Crichton	386
Patna	W.L.	Ayr	Straiton	534
Pencaitland	L.	Haddington	Pencaitland	403
Penpont	W.D.	Dumfries	Penpont	414
Pitlessie	W.	Fife	Cults	361
Pitlochry	W.D.S.L.	Perth	Moulin	1,714
Plockton	W.	Ross and Cromarty	Lochalsh	295
Polmont	D.	Stirling	Grangemouth	3,086
Port Bannatyne	D.	Bute	North Bute	695
Port Charlotte	W.D.	Argyll	Kilchoman	548
Port Ellen	W.D.L.	Argyll	Kildalton	741
Port Elphinstone	W.D.	Aberdeen	Kintore	568
Port Errol	W.L.	Aberdeen	Cruden	590
Port Errol	D.S.	Aberdeen	Cruden	616
Portgordon	W.D.S.	Banff	Rathven	1,369
Portknockie	W.D.S.	Banff	Rathven	1,746
Portnahaven and Portwemyss	W.D.	Argyll	Kilchoman	478
Portpatrick	W.D.S.L.	Wigtown	Portpatrick	517
Portree	W.D.L.	Inverness	Portree	888
Port-William	W.L.	Wigtown	Mochrum	645
Potterhill	S.	Renfrew	Paisley	338
Potterhill	L.	Renfrew	Paisley	1,080
Prestonpans and Tranent	W.	. . .	. . . .	2,673
Part in		Haddington	Prestonpans	*2,672*
Part in		Haddington	Tranent	1
Ratho	D.	Edinburgh	Ratho	670
Ratho	L.	Edinburgh	Ratho	722
Ratho and Kirknewton	W.	. . .	. . . .	1,700
Part in		Edinburgh	Ratho	*927*
Part in		Edinburgh	Kirkliston	*407*
Part in		Edinburgh	Kirknewton and East Calder	*366*
Redding	D.	Stirling	Grangemouth	1,342
Redpath	W.	Berwick	Earlston	70
Renfrew	S.L.	Renfrew	Renfrew	14,532
Renton	W.D.S.L.	. . .	. . . .	4,903
Part in		Dumbarton	Cardross	*4,893*
Part in		Dumbarton	Dumbarton	*10*
Rhynie	W.D.	Aberdeen	Rhynie	376
Roberton	W.	Lanark	Wiston and Roberton	94
Rockcliffe	W.	Kirkcudbright	Colvend	72
Rosemount	W.	Perth	Blairgowrie	328
Roslin	W.D.	Edinburgh	Lasswade	1,114
Roslin	S.L.	Edinburgh	Lasswade	1,061
Row	W.S.	Dumbarton	Row	1,193
Rutherglen, Landward	D.	Lanark	Rutherglen	3,974
Rutherglen, Landward	S.	Lanark	Rutherglen	3,518
Rutherglen, Landward	L.	Lanark	Rutherglen	3,543
Ruthwell and East Raffles	W.	. . .	. . . .	715
Part in		Dumfries	Ruthwell	*664*
Part in		Dumfries	Cummertrees	*46*
Part in		Dumfries	Mouswald	

TABLE XXI.—*continued.*

District.	Purpose.	County.	Parish.	Population 1911.
St Boswells	D.S.L.	Roxburgh	St Boswells	574
St Cyrus	W.	Kincardine	St Cyrus	373
St Fillans	W.	Perth	Comrie	150
St Monance	W.L.	Fife	St Monance (or Abercrombie)	1,895
St Monance	D.	Fife	St Monance (or Abercrombie)	1,888
Salen	W.D.	. . .	. . . .	192
Part in		Argyll	Pennygown and Torosay	*153*
Part in		Argyll	Kilninian and Kilmore	*39*
Sandbank	W.D.L.	Argyll	Dunoon and Kilmun	962
Sandend	S.	Banff	Fordyce	316
Sandhaven and Pitullie	W.D.S.	Aberdeen	Pitsligo	647
Sauchie	S.L.	Clackmannan	Alloa	2,844
Sauchie (Alloa Parish)	D.	Clackmannan	Alloa	1,280
Sauchie (Sauchie District)	D.	Clackmannan	Alloa	851
Scalloway	W.D.S.L.	Shetland	Tingwall	824
Scone	W.D.L.	Perth	Scone	1,572
Scotstoun and Jordanhill	D.	Renfrew	Renfrew	1,652
Scourie	W.	Sutherland	Eddrachillis	77
Shettleston and Tollcross	S.	Lanark	Glasgow	28,926
Shettleston and Tollcross	L.	Lanark	Glasgow	29,011
Shotts & Dykehead	L.	. . .	. . . .	7,424
Part in		Lanark	Shotts	*4,809*
Part in		Lanark	Cambusnethan	*2,615*
Skelmorlie	S.L.	Ayr	Largs	1,259
Slamannan	L.	Stirling	Slamannan	1,544
Slateford	W.	Edinburgh	Colinton	329
Slateford	L.	Edinburgh	Colinton	1,347
Sorn	W.	Ayr	Sorn	516
South Connel	W.	Argyll	Kilmore and Kilbride	62
Spean Bridge	W.	Inverness	Kilmonivaig	92
Stanley	W.L.	. . .	. . . .	1,145
Part in		Perth	Auchtergaven	*862*
Part in		Perth	Redgorton	*283*
Stenton	W.	. . .	. . . .	161
Part in		Haddington	Stenton	*113*
Part in		Haddington	Whittinghame	*48*
Stenton	L.	Haddington	Stenton	113
Stepps	D.	. . .	. . . .	1,133
Part in		Lanark	Cadder	*1,338*
Part in		Lanark	Glasgow	*95*
Stepps	S.	Lanark	Cadder	1,338
Stevenston	W.D.	Ayr	Stevenston	7,404
Stevenston	S.L.	Ayr	Stevenston	6,700
Stonehouse	D.L.	Lanark	Stonehouse	3,189
Stow	W.D.L.	Edinburgh	Stow	521
Strachur	W.	Argyll	Strachur	135
Strathaven	D.S.L.	Lanark	Avondale	3,494
Strathkinnes	L.	Fife	St Andrews and St Leonards	468
Strathmiglo	S.L.	Fife	Strathmiglo	1,061
Strathpeffer, or Fodderty	W.D.S.L.	Ross and Cromarty	Fodderty	425
Strichen	W.D.S.L.	Aberdeen	Strichen	1,094
Stronsay	W.	Orkney	Stronsay	213
Stuartfield and Quartalehouse	L.	Aberdeen	Old Deer	400
Tarbert	W D.	. . .	. . . .	1,589
Part in		Argyll	Kilcalmonell	*1,134*
Part in		Argyll	South Knapdale	*455*
Tarbert	W.D.	Inverness	Harris	297
Tarbolton	L.	Ayr	Tarbolton	1,044
Tarland	W.D.	Aberdeen	Tarland	351
Tarves	W.D.L.	Aberdeen	Tarves	177
Temple	L.	Dumbarton	New Kilpatrick	2,444
Temple and Netherton	D.S.	Dumbarton	New Kilpatrick	3,422
Thankerton	W.D.	Lanark	Covington and Thankerton	183
Thornhill	D.S.L.	Dumfries	Morton	1,656
Thornton	W.D.S.L.	Fife	Markinch	1,870
Tighnabruaich	W.	Argyll	Kilfinan	745
Tighnabruaich and Kames	S.	Argyll	Kilfinan	1,139
Toberonochy	W.	Argyll	Kilbrandon and Kilchattan	168
Tomintoul	W.	Banff	Kirkmichael	479
Torphichen	D.	Linlithgow	Torphichen	588
Torphins	W.D.S.L.	Aberdeen	Kincardine O'Neil	455
Town Yetholm	WD.L.	Roxburgh	Yetholm	326
Tradespark and Moss-side	W.	Nairn	Nairn	683
Tulliallan	D.S.L.	Fife	Tulliallan	1,815
Tullibody	D.L.	Clackmannan	Alloa	838
Uddingston	D.	Lanark	Bothwell	8,424
Uddingston	S.L.	Lanark	Bothwell	8,164
Ullapool, or Lochbroom	W.D.S.L.	Ross and Cromarty	Lochbroom	677
Uphall	D.	Linlithgow	Uphall	3,490
Uphall	L.	Linlithgow	Uphall	9,973
Urray, or Ord Village	W.D.S.L.	Ross and Cromarty	Urray	241
Vale of Leven	W.D.S.L.	Dumbarton	Bonhill	15,438
Valleyfield and Torryburn	D.	. . .	. . . .	1,485
Part in		Fife	Torryburn	*1,067*
Part in		Fife	Culross	*418*
Walkerburn	S.L.	Peebles	Innerleithen	1,279
Waterside	W.	Dumbarton	Kirkintilloch	722
Waterside	D.	Dumbarton	Kirkintilloch	489
Waterton	W.D.S.L.	Aberdeen	Newhills	4,117
Wemyss Bay	W.D.	Renfrew	Inverkip	353
Wemyss, East	D.S.	Fife	Wemyss	2,880
Wemyss, East	L.	Fife	Wemyss	2,812
Wemyss, Windygates & Balcurvie	W.	. . .	. . . .	9,356
Part in		Fife	Wemyss	*7,955*
Part in		Fife	Markinch	*1,401*
West Calder	W.	Edinburgh	West Calder	3,263
West Calder	D.	Edinburgh	West Calder	2,606
West Howgate	W.	Edinburgh	Penicuik	78
West Kilbride	W.D.S.L.	Ayr	West Kilbride	2,402
West Linton	W.D.S.L.	Peebles	West Linton	430
Westruther	W.	Berwick	Westruther	57
West Watten	W.	Caithness	Watten	87
Whins of Milton	W.L.	Stirling	St Ninians	402
Whitehills	W.S.	Banff	Boyndie	1,108
Whiteinch	D.	. . .	. . . .	11,552
Part in		Renfrew	Renfrew	*8,993*
Part in		Lanark	Govan Combination	*2,559*
Whitletts	D.S.L.	Ayr	Ayr	886
Winchburgh	D.S.	Linlithgow	Kirkliston	1,672
Windygates and Balcurvie	D.	Fife	Markinch	1,262
Windygates and Balcurvie	S.L.	Fife	Markinch	1,401
Woodside	S.	Fife	Markinch	369
Yoker	D.	Renfrew	Renfrew	3,887

TABLE XXII.—INHABITED ISLANDS, alphabetically arranged, with Population in 1911 and 1901.

* Islands thus marked are attached to Lighthouse service.

Island.	County.	Population.	
		1911.	1901.
Ailsa Craig	Ayr	49	9
Alloa Inch	Clackmannan	5	7
Arran	Bute	4,602	4,819
Auskerry *	Orkney	3	9
Baleshare	Inverness	184	383
Balnahua	Argyll	32	39
Barra	Inverness	2,311	2,362
Bass Rock*	Haddington	3	14
Bell Rock *	Forfar	3	3
Benbecula	Inverness	1,305	1,417
Bernera	Ross and Cromarty	730	580
Berneray (Harris)	Inverness	501	524
Berneray *	Inverness	5	17
Boreray	Inverness	89	118
Bound *	Shetland	2	2
Bressay	Shetland	635	679
Bruray	Shetland	47	44
Burra, East	Shetland	185	203
Burra, West	Shetland	665	612
Burray	Orkney	625	677
Bute	Bute	11,835	12,162
Calve	Argyll	1	8
Canna	Inverness	39	49
Cara	Argyll	3	2
Carna	Argyll	14	7
Cava	Orkney	17	17
Coll	Argyll	389	432
Colonsay	Argyll	267	301
Copinshay	Orkney	6	10
Cramond	Edinburgh	5	3
Croulin	Ross and Cromarty	10	11
Cumbrae, Great	Bute	1,694	1,754
Cumbrae, Little	Bute	13	15
Danna	Argyll	33	32
Davaar *	Argyll	3	7
Dhuheartach *	Argyll	3	3
Dry	Ross and Cromarty	8	8
Duirinish	Argyll	—	6
Earrait	Argyll	30	39
Easdale	Argyll	216	284
Eday	Orkney	508	596
Egilshay	Orkney	116	142
Eigg	Inverness	181	211
Ensay	Inverness	6	8
Eriska	Argyll	10	9
Eriskay	Inverness	453	478
Ewe	Ross and Cromarty	28	31
Fair	Shetland	139	147
Fetlar	Shetland	279	347
Fidra *	Haddington	4	7
Fladda *	Argyll	9	7
Fladday (Portree)	Inverness	45	49
Flannen *	Ross and Cromarty	3	4
Flodday (S. Uist)	Inverness	43	36
Flotta	Orkney	357	372
Foula	Shetland	184	230
Fuda	Inverness	—	4
Gairsay	Orkney	34	33
Garbheileach	Argyll	2	—
Gigha	Argyll	323	372
Gillean *	Ross and Cromarty	5	8
Gometra	Argyll	44	53
Graemsay	Orkney	154	195
Grimsay (N. Uist)	Inverness	362	290
Grimsay (S. Uist)	Inverness	36	40
Grunay	Shetland	8	10
Heisker	Inverness	81	98
Hellyar Holm *	Orkney	5	4
Heston *	Kirkcudbright	5	4
Hevera	Shetland	29	25
Holm of Grimbister †	Orkney	4	1
Holm of Papal	Shetland	2	2
Holy Island	Bute	18	12
Horrisdale	Ross and Cromarty	35	46
Housay	Shetland	87	68
Hoy	Orkney	1,082	1,216
Hunda	Orkney	3	8
Hyskier *	Inverness	3	—
Inchcolm	Fife	3	4
Inchgarvie	Fife	6	3
Inchkeith *	Fife	41	55
Inch Kenneth	Argyll	4	—
Inchlonaig	Dumbarton	2	—
Inchmarnock	Bute	16	19
Inchmurrin	Dumbarton	3	—
Inchtavanach	Dumbarton	3	—
Innischonan	Argyll	8	—
Iona	Argyll	222	213
Islay	Argyll	6,274	6,857
Jura	Argyll	507	560
Kerrera	Argyll	80	99
Killegray	Inverness	3	6
Kirkibost	Inverness	8	8
Lambholm	Orkney	—	6
Leiravay	Inverness	25	11
Lewis		32,886	32,160
Part in	Ross and Cromarty	*28,870*	*28,357*
„	Inverness	*4,016*	*3,803*
Linga (Tingwall)	Shetland	5	8
Linga (Walls)	Shetland	4	4
Lismore	Argyll	407	500
Little Colonsay	Argyll	4	3
Little Ross *	Kirkcudbright	5	6
Luing	Argyll	540	620
Lunga	Argyll	3	4
Martin	Ross and Cromarty	29	33
May *	Fife	16	16
Mingulay	Inverness	11	135
Muck	Inverness	38	42
Muckle Flugga *	Shetland	3	3
Muckle Roe	Shetland	194	202
Mugdrum	Perth	7	6
Mull	Argyll	3,809	4,334

† Formerly Holm of Damsay.

TABLE XXII.—*continued.*

* Islands thus marked are attached to Lighthouse service.

Island.	County.	Population. 1911.	Population. 1901.
Musdale *	Argyll	—	4
Ness Islands	Inverness	3	—
North Ronaldshay	Orkney	436	442
North Uist	Inverness	2,881	2,925
Noss	Shetland	6	7
Orkney (Mainland Isle)	Orkney	14,703	16,235
Ornsay *	Inverness	3	5
Oronsay (N. Uist)	Inverness	7	11
Oronsay	Argyll	6	12
Oversay	Argyll	13	10
Oxna	Shetland	19	36
Pabay (Strath)	Inverness	5	7
Pabbay (Barra)	Inverness	5	11
Pabbay (Harris)	Inverness	4	3
Papa	Shetland	13	16
Papa-Stour	Shetland	212	272
Papa-Stronsay	Orkney	19	16
Papa-Westray	Orkney	258	295
Pentland Skerries *	Orkney	7	8
Pharay (Eday)	Orkney	51	47
Pharay (Walls and Flotta)	Orkney	47	59
Pladda *	Bute	8	6
Raasay	Inverness	324	413
Righ	Argyll	8	8
Roan	Sutherland	63	67
Rona (Portree)	Inverness	133	161
Ronay (N. Uist)	Inverness	6	5
Rossie	Forfar	185	160
Rousay	Orkney	534	627
Rum	Inverness	94	149
St Helena	Wigtown	1	2
St Kilda	Inverness	80	77
Sanda *	Argyll	21	19
Sanday	Inverness	41	44
Sanday	Orkney	1,529	1,727
Sanderay	Inverness	—	3
Scalpay (Harris)	Inverness	589	587
Scalpay (Strath)	Inverness	27	35
Scarba	Argyll	15	13
Scarp	Inverness	154	160
Scotasay	Inverness	20	15
Seil	Argyll	559	424
Shapinshay	Orkney	713	765
Sheep	Argyll	—	6
Shetland (Mainland Isle)	Shetland	19,607	19,676
Shiant	Ross and Cromarty	—	8
Shillay (Monach) *	Inverness	5	8
Shona	Inverness	88	85
Shuna (Kilbrandon and Kilchattan)	Argyll	6	8
Shuna (Lismore and Appin)	Argyll	3	10
Skerryvore *	Argyll	3	3
Skervuile *	Argyll	2	2
Skye	Inverness	12,719	13,883
Soay (Bracadale)	Inverness	57	60
Soay (Harris)	Inverness	—	16
South Ronaldshay	Orkney	1,732	1,991
South Uist	Inverness	3,546	3,541
Stroma	Caithness	339	375
Stronsay	Orkney	1,195	1,159
Sule Skerry *	Orkney	3	3
Swona	Orkney	28	23
Tanera	Ross and Cromarty	51	71
Taransay	Inverness	76	72
Tigh	Inverness	6	6
Torsay	Argyll	5	7
Trondra	Shetland	111	151
Tyree	Argyll	1,822	2,192
Ulva (Kilninian and Kilmore)	Argyll	56	59
Ulva (N. Knapdale)	Argyll	13	12
Unst	Shetland	2,066	1,940
Uyea	Shetland	8	3
Vaila	Shetland	11	21
Vallay	Inverness	29	34
Vatersay	Inverness	288	13
Westray	Orkney	1,668	1,956
Whalsay	Shetland	1,042	975
Wiay	Inverness	—	4
Wire (or Veira)	Orkney	60	60
Yell	Shetland	2,348	2,483
Total		**149,215**	**155,552**

TABLE XXIII.—SCOTLAND—AGE-DISTRIBUTION AND CONJUGAL CONDITION OF POPULATION.

MALES.						FEMALES.					
Ages.	Total.	Single.	Married.	Widowed.	Not stated.	Ages.	Total.	Single.	Married.	Widowed.	Not stated.
0	54,669	54,669	—	—	—	0	53,712	53,712	—	—	—
1	51,953	51,953	—	—	—	1	51,265	51,265	—	—	—
2	54,899	54,899	—	—	—	2	54,604	54,604	—	—	—
3	53,836	53,836	—	—	—	3	53,180	53,180	—	—	—
4	52,801	52,801	—	—	—	4	51,826	51,826	—	—	—
0-4	**268,158**	**268,158**	—	—	—	**0-4**	**264,587**	**264,587**	—	—	—
5	52,542	52,542	—	—	—	5	52,309	52,309	—	—	—
6	51,112	51,112	—	—	—	6	50,792	50,792	—	—	—
7	52,379	52,379	—	—	—	7	51,713	51,713	—	—	—
8	51,097	51,097	—	—	—	8	50,728	50,728	—	—	—
9	50,770	50,770	—	—	—	9	50,316	50,316	—	—	—
5-9	**257,900**	**257,900**	—	—	—	**5-9**	**255,858**	**255,858**	—	—	—
10	50,688	50,688	—	—	—	10	50,375	50,375	—	—	—
11	49,745	49,745	—	—	—	11	49,209	49,209	—	—	—
12	49,656	49,656	—	—	—	12	48,655	48,655	—	—	—
13	48,628	48,628	—	—	—	13	47,967	47,967	—	—	—
14	48,046	48,046	—	—	—	14	47,165	47,165	—	—	—
10-14	**246,763**	**246,763**	—	—	—	**10-14**	**243,371**	**243,371**	—	—	—
15	47,279	47,276	2	—	1	15	46,212	46,206	4	—	2
16	47,697	47,693	2	—	2	16	46,401	46,372	27	—	2
17	46,608	46,588	17	—	3	17	46,182	45,968	206	—	8
18	47,056	46,941	102	3	10	18	45,917	45,014	875	7	21
19	44,803	44,428	356	2	17	19	44,582	42,382	2,161	14	25
15-19	**233,443**	**232,926**	**479**	**5**	**33**	**15-19**	**229,294**	**225,942**	**3,273**	**21**	**58**
20	43,473	42,310	1,120	11	32	20	44,425	40,039	4,321	28	37
21	40,511	38,220	2,249	15	27	21	42,604	35,990	6,555	34	25
22	40,608	36,343	4,193	41	31	22	43,685	34,305	9,271	60	49
23	38,469	31,861	6,515	59	34	23	43,248	31,107	12,003	107	31
24	38,710	29,551	9,037	82	40	24	43,748	28,646	14,917	159	26
20-24	**201,771**	**178,285**	**23,114**	**208**	**164**	**20-24**	**217,710**	**170,087**	**47,067**	**388**	**168**
25	37,610	26,444	10,997	119	50	25	42,883	25,589	17,073	167	54
26	38,147	24,133	13,793	184	37	26	42,109	22,831	19,014	236	28
27	34,855	19,892	14,692	238	33	27	39,411	19,610	19,528	255	18
28	36,775	19,426	17,064	258	27	28	41,239	18,668	22,197	356	18
29	34,635	15,914	18,378	319	24	29	38,072	15,588	22,048	425	11
25-29	**182,022**	**105,809**	**74,924**	**1,118**	**171**	**25-29**	**203,714**	**102,286**	**99,860**	**1,439**	**129**
30	39,240	17,358	21,390	453	39	30	42,605	16,521	25,424	624	36
31	31,890	11,625	19,816	430	19	31	34,411	11,643	22,154	600	14
32	34,844	12,510	21,750	553	31	32	37,931	12,456	24,719	742	14
33	31,596	9,767	21,302	510	17	33	34,645	10,507	23,372	752	14
34	32,630	9,933	22,075	597	25	34	35,748	10,490	24,284	961	13
30-34	**170,200**	**61,193**	**106,333**	**2,543**	**131**	**30-34**	**185,340**	**61,617**	**119,953**	**3,679**	**91**

TABLE XXIII.—*continued.*

MALES—*continued.*						FEMALES—*continued.*					
Ages.	Total.	Single.	Married.	Widowed.	Not Stated.	Ages.	Total.	Single.	Married.	Widowed.	Not Stated.
35	33,217	9,699	22,797	695	26	35	35,565	10,156	24,300	1,082	27
36	33,290	8,843	23,652	774	21	36	34,803	9,336	24,218	1,241	8
37	29,094	7,077	21,361	642	14	37	31,136	7,808	22,100	1,220	8
38	32,929	8,006	24,001	902	20	38	34,575	8,697	24,339	1,522	17
39	29,052	6,129	22,011	895	17	39	30,983	7,323	22,114	1,540	6
35-39	**157,582**	**39,754**	**113,822**	**3,908**	**98**	**35-39**	**167,062**	**43,320**	**117,071**	**6,605**	**66**
40	34,058	8,247	24,496	1,283	32	40	35,235	8,567	24,472	2,170	26
41	23,614	4,528	18,210	866	10	41	24,801	5,400	17,972	1,423	6
42	27,976	5,464	21,402	1,085	25	42	29,863	6,531	21,239	2,085	8
43	23,815	4,362	18,455	985	13	43	26,504	5,668	18,805	2,020	11
44	23,678	4,241	18,371	1,057	9	44	26,222	5,674	18,326	2,215	7
40-44	**133,141**	**26,842**	**100,934**	**5,276**	**89**	**40-44**	**142,625**	**31,840**	**100,814**	**9,913**	**58**
45	26,119	4,890	19,752	1,461	16	45	27,089	5,953	18,536	2,584	16
46	23,204	3,914	18,008	1,273	9	46	25,591	5,447	17,519	2,618	7
47	21,275	3,521	16,583	1,158	13	47	23,647	5,058	16,014	2,567	8
48	23,885	3,999	18,369	1,501	16	48	26,259	5,526	17,501	3,223	9
49	20,762	3,176	16,195	1,383	8	49	23,185	4,790	15,300	3,089	6
45-49	**115,245**	**19,500**	**88,907**	**6,776**	**62**	**45-49**	**125,771**	**26,774**	**84,870**	**14,081**	**46**
50	25,662	4,569	19,095	1,974	24	50	27,542	6,001	17,266	4,253	22
51	17,330	2,497	13,491	1,331	11	51	18,209	3,685	11,807	2,712	5
52	19,526	2,753	15,084	1,673	16	52	21,568	4,343	13,553	3,664	8
53	17,158	2,295	13,291	1,563	9	53	19,502	3,740	12,160	3,587	15
54	18,537	2,611	14,202	1,715	9	54	20,640	3,989	12,570	4,077	4
50-54	**98,213**	**14,725**	**75,163**	**8,256**	**69**	**50-54**	**107,461**	**21,758**	**67,356**	**18,293**	**54**
55	17,903	2,448	13,659	1,783	13	55	19,297	3,744	11,411	4,137	5
56	17,941	2,360	13,497	2,076	8	56	19,069	3,630	11,032	4,395	12
57	14,128	1,868	10,541	1,714	5	57	15,722	2,948	8,991	3,777	6
58	15,541	1,912	11,568	2,046	15	58	17,521	3,340	9,546	4,628	7
59	13,603	1,689	10,030	1,877	7	59	15,540	2,851	8,378	4,306	5
55-59	**79,116**	**10,277**	**59,295**	**9,496**	**48**	**55-59**	**87,149**	**16,513**	**49,358**	**21,243**	**35**
60	16,299	2,337	11,388	2,552	22	60	18,674	3,627	9,138	5,891	18
61	10,842	1,299	7,781	1,757	5	61	12,008	2,148	6,206	3,647	7
62	12,237	1,507	8,637	2,086	7	62	14,061	2,665	6,694	4,694	8
63	10,247	1,212	7,101	1,930	4	63	12,179	2,253	5,591	4,330	5
64	10,307	1,167	7,033	2,101	6	64	12,751	2,380	5,544	4,819	8
60-64	**59,932**	**7,522**	**41,940**	**10,426**	**44**	**60-64**	**69,673**	**13,073**	**33,173**	**23,381**	**46**
65	10,324	1,317	6,770	2,230	7	65	12,800	2,482	5,131	5,185	2
66	9,511	1,060	6,258	2,186	7	66	12,017	2,171	4,721	5,111	14
67	8,561	986	5,527	2,038	10	67	10,881	2,001	4,027	4,846	7
68	9,177	1,053	5,712	2,400	12	68	11,673	2,218	4,082	5,366	7
69	8,550	968	5,191	2,383	8	69	11,032	2,028	3,593	5,409	2
65-69	**46,123**	**5,384**	**29,458**	**11,237**	**44**	**65-69**	**58,403**	**10,900**	**21,554**	**25,917**	**32**

TABLE XXIII.—*continued* (Age-Distribution of Population).

MALES—*continued.*						FEMALES—*continued.*					
Ages.	Total.	Single.	Married.	Widowed.	Not Stated.	Ages.	Total.	Single.	Married.	Widowed.	Not Stated.
70	8,359	1,011	4,896	2,445	7	70	12,035	2,453	3,483	6,092	7
71	6,060	602	3,541	1,915	2	71	8,552	1,662	2,437	4,442	11
72	6,825	753	3,837	2,225	10	72	10,394	2,038	2,666	5,684	6
73	5,780	648	3,118	2,009	5	73	8,980	1,696	2,159	5,115	10
74	5,152	557	2,609	1,977	9	74	8,323	1,611	1,772	4,929	11
70-74	**32,176**	**3,571**	**18,001**	**10,571**	**33**	**70-74**	**48,284**	**9,460**	**12,517**	**26,262**	**45**
75	4,435	470	2,248	1,713	4	75	7,086	1,371	1,405	4,301	9
76	3,801	382	1,821	1,593	5	76	5,968	1,207	1,027	3,725	9
77	3,149	303	1,482	1,360	4	77	5,111	975	837	3,289	10
78	2,913	300	1,325	1,285	3	78	4,676	948	663	3,061	4
79	2,156	224	924	1,007	1	79	3,336	728	440	2,163	5
75-79	**16,454**	**1,679**	**7,800**	**6,958**	**17**	**75-79**	**26,177**	**5,229**	**4,372**	**16,539**	**37**
80	2,190	225	891	1,070	4	80	4,015	884	480	2,650	1
81	1,553	145	585	820	3	81	2,460	496	268	1,693	3
82	1,460	138	521	798	3	82	2,508	547	243	1,717	1
83	1,028	98	367	561	2	83	1,980	397	178	1,402	3
84	1,185	117	400	667	1	84	2,110	425	151	1,534	—
80-84	**7,416**	**723**	**2,764**	**3,916**	**13**	**80-84**	**13,073**	**2,749**	**1,320**	**8,996**	**8**
85	773	86	238	449	—	85	1,435	273	79	1,083	—
86	619	60	181	378	—	86	1,221	246	57	918	—
87	425	47	100	278	—	87	976	200	40	734	2
88	326	28	83	215	—	88	695	158	24	511	2
89	248	15	60	172	1	89	495	115	23	357	—
85-89	**2,391**	**236**	**662**	**1,492**	**1**	**85-89**	**4,822**	**992**	**223**	**3,603**	**4**
90	196	15	58	123	—	90	436	108	17	311	—
91	132	9	23	99	1	91	318	84	6	228	—
92	113	11	23	79	—	92	251	50	4	197	—
93	48	4	12	32	—	93	123	30	2	90	1
94	33	3	6	24	—	94	102	18	3	80	1
90-94	**522**	**42**	**122**	**357**	**1**	**90-94**	**1,230**	**290**	**32**	**906**	**2**
95	34	5	3	26	—	95	97	18	2	77	—
96	19	1	3	15	—	96	68	10	1	57	—
97	14	2	3	9	—	97	37	10	1	26	—
98	9	—	1	8	—	98	25	8	1	16	—
99	4	—	1	3	—	99	22	7	—	15	—
95-99	**80**	**8**	**11**	**61**	—	**95-99**	**249**	**53**	**5**	**191**	—
100 and Over	5	—	2	3	—	100 and Over	19	5	—	14	—
Not Stated	186	57	16	5	108	Not Stated	193	67	17	26	83
Total Males	2,308,839	1,481,354	743,747	82,612	1,126	Total Females	2,452,065	1,506,771	762,835	181,497	962

TABLE XXIV.—POPULATION OF THE COUNTIES by Sex and Conjugal Condition, in Quinquennial Age Groups.

	Sex and Condition.	All Ages.	Under 5	5–	10–	15–	20–	25–	30–	35–	40–	45–	50–	55–	60–	65–	70–	75–	80–	85–	90–	95–	100 and above.	Not Stated.
SCOTLAND	**Both Sexes**	**4,760,904**	**532,745**	**513,758**	**490,134**	**462,737**	**419,481**	**385,736**	**355,540**	**324,644**	**275,766**	**241,016**	**205,674**	**166,265**	**129,605**	**104,526**	**80,460**	**42,631**	**20,489**	**7,213**	**1,752**	**329**	**24**	**379**
	Males	**2,308,839**	**268,158**	**257,900**	**246,763**	**233,443**	**201,771**	**182,022**	**170,200**	**157,582**	**133,141**	**115,245**	**98,213**	**79,116**	**59,932**	**46,123**	**32,176**	**16,454**	**7,416**	**2,391**	**522**	**80**	**5**	**186**
	Female	**2,452,065**	**264,587**	**255,858**	**243,371**	**229,294**	**217,710**	**203,714**	**185,340**	**167,062**	**142,625**	**125,771**	**107,461**	**87,149**	**69,673**	**58,403**	**48,284**	**26,177**	**13,073**	**4,822**	**1,230**	**249**	**19**	**193**
	Males – Single	1,481,354	268,158	257,900	246,763	232,926	178,285	105,809	61,193	39,754	26,842	19,500	14,725	10,277	7,522	5,384	3,571	1,679	723	236	42	8	—	57
	Males – Married	743,747	—	—	—	479	23,114	74,924	106,333	113,822	100,934	88,907	75,163	59,295	41,940	29,458	18,001	7,800	2,764	662	122	11	2	16
	Males – Widowed	82,612	—	—	—	5	208	1,118	2,543	3,908	5,276	6,776	8,256	9,496	10,426	11,237	10,571	6,958	3,916	1,492	357	61	3	5
	Males – Not stated	1,126	—	—	—	33	164	171	131	98	89	62	69	48	44	44	33	17	13	1	1	—	—	108
	Females – Single	1,506,771	264,587	255,858	243,371	225,942	170,087	102,286	61,617	43,320	31,840	26,774	21,758	16,513	13,073	10,900	9,460	5,229	2,749	992	290	53	5	67
	Females – Married	762,835	—	—	—	3,273	47,067	99,860	119,953	117,071	100,814	84,870	67,356	49,358	33,173	21,554	12,517	4,372	1,320	223	32	5	—	17
	Females – Widowed	181,497	—	—	—	21	388	1,439	3,679	6,605	9,913	14,081	18,293	21,243	23,381	25,917	26,262	16,539	8,996	3,603	906	191	14	26
	Females – Not stated	962	—	—	—	58	168	129	91	66	58	46	54	35	46	32	45	37	8	4	2	—	—	83
Counties. **ABERDEEN**	**Both Sexes**	**312,177**	**35,401**	**35,074**	**34,783**	**32,068**	**25,504**	**21,704**	**20,868**	**19,603**	**17,296**	**15,268**	**13,524**	**11,398**	**9,251**	**7,765**	**6,169**	**3,688**	**1,904**	**699**	**177**	**31**	—	**2**
	Males	**147,357**	**17,928**	**17,504**	**17,388**	**16,009**	**11,584**	**9,451**	**9,253**	**9,053**	**8,017**	**7,117**	**6,230**	**5,292**	**4,177**	**3,399**	**2,495**	**1,470**	**708**	**225**	**47**	**9**	—	**1**
	Females	**164,820**	**17,473**	**17,570**	**17,395**	**16,059**	**13,920**	**12,253**	**11,615**	**10,550**	**9,279**	**8,151**	**7,294**	**6,106**	**5,074**	**4,366**	**3,674**	**2,218**	**1,196**	**474**	**130**	**22**	—	**1**
	Males – Single	94,647	17,928	17,504	17,388	15,974	10,144	5,168	2,993	2,092	1,414	1,120	852	667	497	410	259	153	58	22	4	—	—	—
	Males – Married	47,457	—	—	—	29	1,431	4,222	6,135	6,735	6,326	5,620	4,960	4,105	3,056	2,265	1,476	753	265	76	3	—	—	—
	Males – Widowed	5,170	—	—	—	—	6	50	107	208	265	375	415	517	623	721	759	564	384	127	40	9	—	—
	Males – Not stated	83	—	—	—	6	3	11	18	18	12	2	3	3	1	3	1	—	1	—	—	—	—	1
	Females – Single	103,099	17,473	17,570	17,395	15,862	10,954	6,205	4,103	2,928	2,252	1,903	1,582	1,260	1,044	912	801	457	262	99	32	5	—	—
	Females – Married	49,392	—	—	—	196	2,945	5,961	7,290	7,202	6,419	5,435	4,597	3,519	2,511	1,689	1,050	421	125	29	2	1	—	—
	Females – Widowed	12,309	—	—	—	1	18	84	220	420	606	812	1,112	1,325	1,518	1,764	1,822	1,340	809	345	96	16	—	1
	Females – Not stated	20	—	—	—	—	3	3	2	—	2	1	3	2	1	1	1	—	—	1	—	—	—	—
ARGYLL	**Both Sexes**	**70,902**	**6,127**	**6,614**	**6,666**	**6,619**	**5,991**	**5,365**	**4,845**	**4,663**	**4,084**	**3,938**	**3,713**	**3,104**	**2,604**	**2,298**	**2,079**	**1,187**	**654**	**260**	**64**	**15**	—	**12**
	Males	**35,426**	**3,079**	**3,285**	**3,372**	**3,532**	**3,262**	**2,794**	**2,468**	**2,303**	**1,986**	**1,896**	**1,830**	**1,501**	**1,215**	**1,119**	**915**	**507**	**240**	**89**	**24**	**5**	—	**4**
	Females	**35,476**	**3,048**	**3,329**	**3,294**	**3,087**	**2,729**	**2,571**	**2,377**	**2,360**	**2,098**	**2,042**	**1,883**	**1,603**	**1,389**	**1,179**	**1,164**	**680**	**414**	**171**	**40**	**10**	—	**8**
	Males – Single	24,068	3,079	3,285	3,372	3,528	3,104	2,179	1,436	947	728	587	501	399	307	266	190	95	51	10	4	—	—	—
	Males – Married	9,989	—	—	—	4	154	606	1,006	1,309	1,202	1,233	1,208	966	769	673	500	222	100	29	7	1	—	—
	Males – Widowed	1,336	—	—	—	—	3	7	21	45	48	74	116	136	136	180	225	189	89	50	13	4	—	—
	Males – Not stated	33	—	—	—	—	1	2	5	2	8	2	5	—	3	—	—	1	—	—	—	—	—	4
	Females – Single	22,499	3,048	3,329	3,294	3,066	2,422	1,704	1,113	910	668	633	561	491	358	304	278	162	104	46	6	2	—	—
	Females – Married	9,677	—	—	—	21	299	850	1,226	1,384	1,300	1,199	1,029	819	659	427	309	111	37	6	—	1	—	—
	Females – Widowed	3,275	—	—	—	—	3	16	35	66	128	209	292	293	371	448	576	405	273	119	34	7	—	—
	Females – Not stated	25	—	—	—	—	5	1	3	—	2	1	1	—	1	—	1	2	—	—	—	—	—	8
AYR	**Both Sexes**	**268,337**	**31,677**	**31,132**	**29,391**	**27,079**	**23,671**	**20,802**	**18,980**	**17,483**	**14,642**	**12,635**	**11,047**	**9,094**	**7,051**	**5,574**	**4,257**	**2,235**	**1,055**	**380**	**90**	**18**	**1**	**43**
	Males	**130,196**	**15,880**	**15,629**	**14,605**	**13,675**	**11,398**	**9,707**	**8,985**	**8,470**	**6,968**	**6,119**	**5,399**	**4,425**	**3,301**	**2,477**	**1,715**	**857**	**384**	**130**	**33**	**5**	**1**	**33**
	Females	**138,141**	**15,797**	**15,503**	**14,786**	**13,404**	**12,273**	**11,095**	**9,995**	**9,013**	**7,674**	**6,516**	**5,648**	**4,669**	**3,750**	**3,097**	**2,542**	**1,378**	**671**	**250**	**57**	**13**	—	**10**
	Males – Single	84,392	15,880	15,629	14,605	13,636	10,035	5,303	2,976	1,952	1,264	933	740	525	363	275	150	80	36	5	3	—	—	2
	Males – Married	41,146	—	—	—	32	1,335	4,310	5,850	6,289	5,426	4,842	4,187	3,343	2,379	1,603	976	389	138	41	5	—	—	1
	Males – Widowed	4,561	—	—	—	—	18	84	151	224	273	337	466	553	558	598	587	388	209	84	25	5	1	—
	Males – Not stated	97	—	—	—	7	10	10	8	5	5	7	6	4	1	1	2	—	1	—	—	—	—	30
	Females – Single	86,075	15,797	15,503	14,786	13,189	9,559	5,362	3,123	2,212	1,610	1,234	1,054	792	597	472	415	205	110	41	9	3	—	2
	Females – Married	42,474	—	—	—	208	2,685	5,644	6,666	6,457	5,581	4,581	3,757	2,815	1,904	1,206	659	239	62	9	—	—	—	1
	Females – Widowed	9,525	—	—	—	—	22	81	202	341	480	700	831	1,057	1,242	1,414	1,464	933	498	200	48	10	—	2
	Females – Not stated	67	—	—	—	7	7	8	4	3	3	1	6	5	7	5	4	1	1	—	—	—	—	5

TABLE XXIV.—*continued* (Population of Counties by Age and Conjugal Condition).

Counties.	Sex and Condition.	All Ages.	Under 5	5–	10–	15–	20–	25–	30–	35–	40–	45–	50–	55–	60–	65–	70–	75–	80–	85–	90–	95–	100 and above.	Not Stated.
BANFF	**Both Sexes**	**61,402**	**7,003**	**7,118**	**7,262**	**6,284**	**4,721**	**4,031**	**3,684**	**3,592**	**3,131**	**3,042**	**2,699**	**2,298**	**1,883**	**1,688**	**1,349**	**871**	**504**	**179**	**47**	**9**	—	**7**
	Males	**29,755**	**3,471**	**3,566**	**3,696**	**3,263**	**2,387**	**1,874**	**1,677**	**1,698**	**1,455**	**1,451**	**1,318**	**1,073**	**855**	**762**	**564**	**352**	**211**	**60**	**15**	**2**	—	**5**
	Females	**31,647**	**3,532**	**3,552**	**3,566**	**3,021**	**2,334**	**2,157**	**2,007**	**1,894**	**1,676**	**1,591**	**1,381**	**1,225**	**1,028**	**926**	**785**	**519**	**293**	**119**	**32**	**7**	—	**2**
	Males: Single	19,377	3,471	3,566	3,696	3,255	2,183	1,073	554	399	259	235	199	143	105	96	55	50	28	4	2	—	—	4
	Males: Married	9,283	—	—	—	—	196	780	1,101	1,255	1,129	1,164	1,021	833	637	522	344	193	81	19	5	2	—	1
	Males: Widowed	1,068	—	—	—	—	1	16	21	44	65	52	96	97	113	143	165	108	102	37	8	—	—	—
	Males: Not stated	27	—	—	—	8	7	5	1	—	2	—	2	—	—	1	—	1	—	—	—	—	—	—
	Females: Single	19,757	3,532	3,552	3,566	2,986	1,850	1,074	633	462	379	361	298	271	204	205	173	114	64	27	6	—	—	—
	Females: Married	9,502	—	—	—	30	476	1,065	1,332	1,362	1,196	1,086	886	713	548	370	259	132	39	5	2	—	—	1
	Females: Widowed	2,364	—	—	—	—	4	16	39	67	101	143	196	240	275	350	352	272	190	87	24	7	—	1
	Females: Not stated	24	—	—	—	5	4	2	3	3	—	1	1	1	1	1	1	1	—	—	—	—	—	—
BERWICK	**Both Sexes**	**29,643**	**2,691**	**2,737**	**2,693**	**2,733**	**2,473**	**2,302**	**2,208**	**2,008**	**1,953**	**1,692**	**1,375**	**1,314**	**1,078**	**917**	**718**	**424**	**232**	**76**	**15**	**3**	—	**1**
	Males	**14,192**	**1,397**	**1,381**	**1,342**	**1,390**	**1,161**	**1,071**	**996**	**935**	**919**	**784**	**634**	**634**	**509**	**422**	**305**	**188**	**93**	**24**	**5**	**1**	—	**1**
	Females	**15,451**	**1,294**	**1,356**	**1,351**	**1,343**	**1,312**	**1,231**	**1,212**	**1,073**	**1,034**	**908**	**741**	**680**	**569**	**495**	**413**	**236**	**139**	**52**	**10**	**2**	—	—
	Males: Single	8,691	1,397	1,381	1,342	1,390	1,074	688	408	291	183	148	98	95	63	59	40	18	11	3	1	—	—	1
	Males: Married	4,874	—	—	—	—	87	381	578	629	703	603	496	480	353	260	164	90	44	6	—	—	—	—
	Males: Widowed	625	—	—	—	—	—	2	10	15	32	33	40	59	92	103	101	80	38	15	4	1	—	—
	Males: Not stated	2	—	—	—	—	—	—	—	—	1	—	—	—	1	—	—	—	—	—	—	—	—	—
	Females: Single	9,460	1,294	1,356	1,351	1,331	1,139	708	522	357	302	246	223	156	153	121	97	55	33	14	1	1	—	—
	Females: Married	4,885	—	—	—	12	172	517	669	682	675	604	439	410	290	202	137	52	20	4	—	—	—	—
	Females: Widowed	1,104	—	—	—	—	1	5	21	34	57	58	79	114	126	171	179	129	86	34	9	1	—	—
	Females: Not stated	2	—	—	—	—	—	1	—	—	—	—	—	—	—	1	—	—	—	—	—	—	—	—
BUTE	**Both Sexes**	**18,186**	**1,520**	**1,658**	**1,700**	**1,622**	**1,448**	**1,317**	**1,300**	**1,233**	**1,060**	**1,004**	**970**	**924**	**740**	**635**	**520**	**301**	**164**	**55**	**13**	**2**	—	—
	Males	**8,009**	**794**	**854**	**834**	**736**	**616**	**528**	**544**	**508**	**438**	**407**	**422**	**399**	**303**	**252**	**202**	**109**	**50**	**9**	**4**	—	—	—
	Females	**10,177**	**726**	**804**	**866**	**886**	**832**	**789**	**756**	**725**	**622**	**597**	**548**	**525**	**437**	**383**	**318**	**192**	**114**	**46**	**9**	**2**	—	—
	Males: Single	5,178	794	854	834	735	574	352	266	168	118	124	104	86	68	44	28	16	9	2	2	—	—	—
	Males: Married	2,508	—	—	—	—	40	174	274	329	301	270	290	280	192	171	118	45	21	2	1	—	—	—
	Males: Widowed	316	—	—	—	—	1	1	3	11	16	13	28	33	43	37	56	48	20	5	1	—	—	—
	Males: Not stated	7	—	—	—	1	1	1	1	—	3	—	—	—	—	—	—	—	—	—	—	—	—	—
	Females: Single	6,347	726	804	866	878	715	522	348	273	237	207	186	171	140	102	83	49	28	8	2	2	—	—
	Females: Married	2,743	—	—	—	8	113	259	396	411	337	323	285	238	153	110	72	30	8	—	—	—	—	—
	Females: Widowed	1,075	—	—	—	—	2	4	12	40	47	66	77	116	143	171	162	113	77	38	7	—	—	—
	Females: Not stated	12	—	—	—	—	2	4	—	1	1	1	—	—	1	—	1	—	1	—	—	—	—	—
CAITHNESS	**Both Sexes**	**32,010**	**3,412**	**3,355**	**3,537**	**3,150**	**2,325**	**1,910**	**1,758**	**1,845**	**1,705**	**1,590**	**1,558**	**1,353**	**1,088**	**1,037**	**1,030**	**721**	**396**	**162**	**46**	**14**	—	**18**
	Males	**15,156**	**1,739**	**1,692**	**1,780**	**1,620**	**1,085**	**829**	**790**	**843**	**778**	**766**	**739**	**645**	**532**	**442**	**383**	**264**	**159**	**49**	**11**	**1**	—	**9**
	Females	**16,854**	**1,673**	**1,663**	**1,757**	**1,530**	**1,240**	**1,081**	**968**	**1,002**	**927**	**824**	**819**	**708**	**556**	**595**	**647**	**457**	**237**	**113**	**35**	**13**	—	**9**
	Males: Single	9,979	1,739	1,692	1,780	1,618	1,004	541	341	285	178	183	169	135	103	80	59	42	22	6	1	1	—	—
	Males: Married	4,559	—	—	—	—	80	281	436	542	574	546	520	456	377	307	221	135	72	9	3	—	—	—
	Males: Widowed	601	—	—	—	—	—	6	10	16	26	37	50	54	51	55	103	87	65	34	7	—	—	—
	Males: Not stated	17	—	—	—	2	1	1	3	—	—	—	—	—	1	—	—	—	—	—	—	—	—	9
	Females: Single	10,609	1,673	1,663	1,757	1,515	1,036	615	391	333	278	232	228	174	149	154	184	116	65	34	9	3	—	—
	Females: Married	4,657	—	—	—	15	198	462	554	632	588	506	477	412	256	244	179	100	28	5	1	—	—	—
	Females: Widowed	1,573	—	—	—	—	5	3	23	37	61	86	114	122	151	197	283	240	144	74	23	10	—	—
	Females: Not stated	15	—	—	—	—	1	1	—	—	—	—	—	—	—	—	1	1	—	—	2	—	—	9

TABLE XXIV.—*continued.*

Counties.	Sex and Condition.	All Ages	Under 5	5–	10–	15–	20–	25–	30–	35–	40–	45–	50–	55–	60–	65–	70–	75–	80–	85–	90–	95–	100 and above.	Not Stated.
CLACKMANNAN	**Both Sexes**	**31,121**	**3,149**	**3,182**	**3,312**	**3,322**	**2,799**	**2,468**	**2,196**	**2,062**	**1,758**	**1,550**	**1,402**	**1,197**	**931**	**761**	**543**	**307**	**128**	**44**	**8**	**2**	—	—
	Males	**14,657**	**1,546**	**1,645**	**1,690**	**1,625**	**1,243**	**1,122**	**967**	**935**	**807**	**697**	**644**	**558**	**436**	**335**	**216**	**119**	**48**	**19**	**4**	**1**	—	—
	Females	**16,464**	**1,603**	**1,537**	**1,622**	**1,697**	**1,556**	**1,346**	**1,229**	**1,127**	**951**	**853**	**758**	**639**	**495**	**426**	**327**	**188**	**80**	**25**	**4**	**1**	—	—
	Males — Single	9,179	1,546	1,645	1,690	1,623	1,127	633	298	161	117	98	84	57	44	27	16	8	3	1	—	1	—	—
	Males — Married	4,885	—	—	—	2	115	484	643	753	659	558	510	443	303	208	121	62	17	7	—	—	—	—
	Males — Widowed	592	—	—	—	—	1	5	26	21	31	41	50	58	89	99	79	49	28	11	4	—	—	—
	Males — Not stated	1	—	—	—	—	—	—	—	—	—	—	—	—	—	1	—	—	—	—	—	—	—	—
	Females — Single	10,194	1,603	1,537	1,622	1,679	1,301	759	451	320	210	200	146	129	75	66	45	37	9	4	1	—	—	—
	Females — Married	5,016	—	—	—	18	253	578	753	763	671	568	479	374	270	162	85	30	11	1	—	—	—	—
	Females — Widowed	1,250	—	—	—	—	2	9	24	43	70	85	132	136	149	198	197	121	60	20	3	1	—	—
	Females — Not stated	4	—	—	—	—	—	—	1	1	—	—	1	—	1	—	—	—	—	—	—	—	—	—
DUMBARTON	**Both Sexes**	**139,831**	**16,945**	**15,710**	**14,725**	**13,444**	**12,936**	**11,879**	**10,930**	**9,821**	**8,031**	**6,884**	**5,516**	**4,198**	**3,048**	**2,434**	**1,849**	**893**	**399**	**134**	**35**	**8**	**1**	**11**
	Males	**69,718**	**8,512**	**7,911**	**7,580**	**6,903**	**6,517**	**5,906**	**5,435**	**4,938**	**3,941**	**3,423**	**2,756**	**2,083**	**1,419**	**1,120**	**740**	**340**	**135**	**44**	**8**	**3**	—	**4**
	Females	**70,113**	**8,433**	**7,799**	**7,145**	**6,541**	**6,419**	**5,973**	**5,495**	**4,883**	**4,090**	**3,461**	**2,760**	**2,115**	**1,629**	**1,314**	**1,109**	**553**	**264**	**90**	**27**	**5**	**1**	**7**
	Males — Single	45,544	8,512	7,911	7,580	6,886	5,889	3,496	1,875	1,151	719	508	388	231	170	117	67	30	8	3	—	—	—	3
	Males — Married	21,958	—	—	—	10	610	2,364	3,488	3,643	3,062	2,733	2,125	1,592	983	728	405	148	55	8	3	—	—	1
	Males — Widowed	2,170	—	—	—	—	6	38	66	141	159	180	241	258	265	275	267	161	72	33	5	3	—	—
	Males — Not stated	46	—	—	—	7	12	8	6	3	1	2	2	2	1	—	1	1	—	—	—	—	—	—
	Females — Single	43,231	8,433	7,799	7,145	6,459	5,001	2,778	1,541	1,024	786	623	499	342	268	214	171	80	40	15	6	1	—	6
	Females — Married	22,330	—	—	—	72	1,407	3,152	3,843	3,673	3,044	2,477	1,783	1,247	761	479	278	86	25	2	1	—	—	—
	Females — Widowed	4,510	—	—	—	1	6	38	107	186	257	360	472	523	596	620	660	387	198	73	20	4	1	1
	Females — Not stated	42	—	—	—	9	5	5	4	—	3	1	6	3	4	1	—	—	1	—	—	—	—	—
DUMFRIES	**Both Sexes**	**72,825**	**7,135**	**7,215**	**7,479**	**6,899**	**5,984**	**5,425**	**5,180**	**4,683**	**4,351**	**4,069**	**3,713**	**3,021**	**2,436**	**2,047**	**1,633**	**924**	**443**	**142**	**41**	**3**	—	**2**
	Males	**35,024**	**3,692**	**3,667**	**3,946**	**3,503**	**2,843**	**2,513**	**2,382**	**2,156**	**2,006**	**1,889**	**1,712**	**1,423**	**1,124**	**874**	**660**	**378**	**182**	**59**	**12**	**1**	—	**2**
	Females	**37,801**	**3,443**	**3,548**	**3,533**	**3,396**	**3,141**	**2,912**	**2,798**	**2,527**	**2,345**	**2,180**	**2,001**	**1,598**	**1,312**	**1,173**	**973**	**546**	**261**	**83**	**29**	**2**	—	—
	Males — Single	22,493	3,692	3,667	3,946	3,497	2,555	1,565	936	665	482	403	300	241	200	139	117	58	18	10	1	—	—	1
	Males — Married	11,021	—	—	—	5	275	935	1,405	1,440	1,446	1,385	1,290	1,021	750	526	323	154	55	10	1	—	—	—
	Males — Widowed	1,488	—	—	—	1	7	11	39	49	77	99	121	159	172	209	220	165	109	39	10	1	—	—
	Males — Not stated	22	—	—	—	—	6	2	2	2	1	2	1	2	2	—	—	1	—	—	—	—	—	1
	Females — Single	23,592	3,443	3,548	3,533	3,347	2,611	1,669	1,104	868	751	617	532	437	337	306	253	130	76	19	11	—	—	—
	Females — Married	11,175	—	—	—	49	518	1,223	1,638	1,575	1,458	1,332	1,203	825	597	417	237	78	19	5	1	—	—	—
	Females — Widowed	3,012	—	—	—	—	10	17	53	83	134	231	265	336	375	449	479	337	165	59	17	2	—	—
	Females — Not stated	22	—	—	—	—	2	3	3	1	2	—	1	—	3	1	4	1	1	—	—	—	—	—
EDINBURGH	**Both Sexes**	**507,666**	**51,169**	**49,782**	**48,103**	**48,634**	**46,792**	**43,842**	**40,517**	**36,887**	**31,408**	**27,626**	**22,946**	**18,768**	**14,705**	**11,421**	**8,180**	**4,156**	**1,869**	**635**	**142**	**24**	—	**60**
	Males	**235,427**	**25,677**	**24,847**	**24,254**	**23,146**	**20,654**	**19,274**	**18,413**	**16,965**	**14,608**	**12,431**	**10,390**	**8,379**	**6,375**	**4,713**	**3,081**	**1,422**	**564**	**182**	**25**	**2**	—	**25**
	Females	**272,239**	**25,492**	**24,935**	**23,849**	**25,488**	**26,138**	**24,568**	**22,104**	**19,922**	**16,800**	**15,195**	**12,556**	**10,389**	**8,330**	**6,708**	**5,099**	**2,734**	**1,305**	**453**	**117**	**22**	—	**35**
	Males — Single	147,231	25,677	24,847	24,254	23,093	18,343	11,273	6,642	4,272	2,817	1,952	1,452	991	709	444	282	123	35	16	2	1	—	6
	Males — Married	79,497	—	—	—	52	2,278	7,866	11,507	12,303	11,234	9,730	7,999	6,363	4,505	3,016	1,729	660	193	56	6	—	—	—
	Males — Widowed	8,604	—	—	—	—	22	111	256	385	553	744	936	1,018	1,160	1,247	1,069	638	336	110	17	—	—	1
	Males — Not stated	95	—	—	—	1	11	24	8	5	4	5	3	7	1	6	1	1	—	—	—	1	—	18
	Females — Single	166,765	25,492	24,935	23,849	25,174	21,383	13,689	8,524	5,879	4,172	3,675	2,763	2,095	1,722	1,293	1,064	604	292	97	40	10	—	13
	Females — Married	82,862	—	—	—	300	4,680	10,666	13,061	13,149	11,279	9,564	7,342	5,437	3,601	2,179	1,155	348	88	13	—	—	—	—
	Females — Widowed	22,409	—	—	—	2	38	164	492	876	1,334	1,947	2,445	2,852	3,003	3,235	2,880	1,781	925	343	77	12	—	3
	Females — Not stated	203	—	—	—	12	37	49	27	18	15	9	6	5	4	1	—	1	—	—	—	—	—	19

TABLE XXIV.—*continued* (Population of Counties by Age and Conjugal Condition).

Counties.	Sex and Condition.	All Ages.	Under 5	5–	10–	15–	20–	25–	30–	35–	40–	45–	50–	55–	60–	65–	70–	75–	80–	85–	90–	95–	100 and above.	Not Stated.
ELGIN	**Both Sexes**	**43,427**	**4,528**	**4,573**	**4,696**	**4,274**	**3,463**	**2,975**	**2,790**	**2,619**	**2,377**	**2,267**	**2,062**	**1,831**	**1,452**	**1,277**	**1,053**	**641**	**374**	**122**	**46**	**7**	—	—
	Males	**20,493**	**2,251**	**2,298**	**2,347**	**2,234**	**1,568**	**1,338**	**1,253**	**1,262**	**1,104**	**1,028**	**908**	**847**	**659**	**524**	**420**	**268**	**132**	**39**	**11**	**2**	—	—
	Females	**22,934**	**2,277**	**2,275**	**2,349**	**2,040**	**1,895**	**1,637**	**1,537**	**1,357**	**1,273**	**1,239**	**1,154**	**984**	**793**	**753**	**633**	**373**	**242**	**83**	**35**	**5**	—	—
	Males — Single	13,253	2,251	2,298	2,347	2,232	1,438	886	504	351	249	196	148	117	85	59	45	29	13	5	—	—	—	—
	Males — Married	6,440	—	—	—	2	130	448	741	884	813	783	701	628	482	373	249	145	51	9	1	—	—	—
	Males — Widowed	799	—	—	—	—	—	4	8	27	42	49	59	102	92	92	125	94	68	25	10	2	—	—
	Males — Not stated	1	—	—	—	—	—	—	—	—	—	—	—	—	—	—	1	—	—	—	—	—	—	—
	Females — Single	14,382	2,277	2,275	2,349	2,023	1,599	954	591	413	357	335	285	221	208	179	144	82	61	17	11	1	—	—
	Females — Married	6,633	—	—	—	16	294	678	923	890	858	776	693	543	385	302	172	71	30	2	—	—	—	—
	Females — Widowed	1,919	—	—	—	1	2	5	23	54	58	128	176	220	200	272	317	220	151	64	24	4	—	—
FIFE	**Both Sexes**	**267,739**	**31,168**	**29,681**	**27,302**	**25,792**	**23,255**	**22,113**	**19,783**	**18,159**	**15,330**	**13,152**	**11,237**	**9,256**	**7,140**	**5,882**	**4,312**	**2,429**	**1,171**	**420**	**101**	**12**	—	**44**
	Males	**132,133**	**15,706**	**14,867**	**13,792**	**13,254**	**11,755**	**10,945**	**9,939**	**8,973**	**7,565**	**6,343**	**5,410**	**4,400**	**3,318**	**2,537**	**1,744**	**965**	**444**	**132**	**26**	**2**	—	**16**
	Females	**135,606**	**15,462**	**14,814**	**13,510**	**12,538**	**11,500**	**11,168**	**9,844**	**9,186**	**7,765**	**6,809**	**5,827**	**4,856**	**3,822**	**3,345**	**2,568**	**1,464**	**727**	**288**	**75**	**10**	—	**28**
	Males — Single	82,470	15,706	14,867	13,792	13,212	9,893	5,556	3,063	2,019	1,347	997	686	513	355	205	141	66	29	11	—	—	—	12
	Males — Married	45,157	—	—	—	42	1,837	5,306	6,721	6,719	5,955	5,012	4,328	3,403	2,409	1,727	1,011	490	166	20	9	1	—	1
	Males — Widowed	4,429	—	—	—	—	11	76	145	224	255	327	394	481	547	604	588	409	248	101	17	1	—	1
	Males — Not stated	77	—	—	—	—	14	7	10	11	8	7	2	3	7	1	4	—	1	—	—	—	—	2
	Females — Single	80,907	15,462	14,814	13,510	12,277	8,226	4,651	2,724	2,134	1,578	1,349	1,073	901	695	580	454	250	138	48	24	1	—	18
	Females — Married	45,892	—	—	—	260	3,243	6,455	6,947	6,771	5,725	4,857	3,949	2,998	2,020	1,426	817	317	88	14	1	—	—	4
	Females — Widowed	8,770	—	—	—	1	21	58	170	280	460	602	804	955	1,103	1,339	1,295	895	501	225	50	9	—	2
	Females — Not stated	37	—	—	—	—	10	4	3	1	2	1	1	2	4	—	2	2	—	1	—	—	—	4
FORFAR	**Both Sexes**	**281,417**	**28,612**	**28,397**	**28,480**	**27,845**	**24,112**	**21,550**	**20,103**	**18,901**	**17,086**	**15,346**	**13,342**	**11,087**	**8,742**	**7,227**	**5,569**	**2,955**	**1,402**	**504**	**106**	**19**	**1**	**31**
	Males	**126,638**	**14,382**	**14,294**	**14,239**	**13,563**	**10,277**	**8,844**	**8,375**	**8,240**	**7,300**	**6,598**	**5,579**	**4,696**	**3,640**	**2,810**	**2,061**	**1,079**	**463**	**163**	**24**	**5**	**1**	**5**
	Females	**154,779**	**14,230**	**14,103**	**14,241**	**14,282**	**13,835**	**12,706**	**11,728**	**10,661**	**9,786**	**8,748**	**7,763**	**6,391**	**5,102**	**4,417**	**3,508**	**1,876**	**939**	**341**	**82**	**14**	—	**26**
	Males — Single	78,193	14,382	14,294	14,239	13,529	8,928	4,720	2,546	1,685	1,168	811	621	436	321	237	172	58	28	18	—	—	—	—
	Males — Married	43,420	—	—	—	34	1,330	4,070	5,704	6,350	5,863	5,426	4,459	3,682	2,696	1,849	1,197	534	167	52	6	—	1	—
	Males — Widowed	4,999	—	—	—	—	17	50	125	204	268	360	497	576	621	722	691	485	267	93	18	5	—	—
	Males — Not stated	26	—	—	—	—	2	4	—	1	1	1	2	2	2	2	1	2	1	—	—	—	—	5
	Females — Single	94,870	14,230	14,103	14,241	14,125	11,329	7,150	4,607	3,322	2,654	2,241	1,971	1,497	1,164	922	697	362	174	65	13	3	—	—
	Females — Married	46,431	—	—	—	157	2,488	5,467	6,842	6,859	6,347	5,501	4,393	3,317	2,183	1,543	889	322	104	16	2	—	—	1
	Females — Widowed	13,423	—	—	—	—	17	87	275	476	781	1,006	1,397	1,574	1,752	1,948	1,919	1,191	661	260	67	11	—	1
	Females — Not stated	55	—	—	—	—	1	2	4	4	4	—	2	3	3	4	3	1	—	—	—	—	—	24
HADDINGTON	**Both Sexes**	**43,254**	**4,722**	**4,663**	**4,549**	**4,141**	**3,757**	**3,415**	**3,224**	**2,915**	**2,544**	**2,254**	**1,900**	**1,541**	**1,227**	**965**	**765**	**422**	**169**	**70**	**8**	**3**	—	—
	Males	**21,463**	**2,403**	**2,425**	**2,317**	**2,151**	**1,854**	**1,688**	**1,581**	**1,435**	**1,241**	**1,036**	**942**	**741**	**590**	**454**	**320**	**178**	**74**	**29**	**4**	—	—	—
	Females	**21,791**	**2,319**	**2,238**	**2,232**	**1,990**	**1,903**	**1,727**	**1,643**	**1,480**	**1,303**	**1,218**	**958**	**800**	**637**	**511**	**445**	**244**	**95**	**41**	**4**	**3**	—	—
	Males — Single	13,730	2,403	2,425	2,317	2,147	1,641	995	581	361	220	175	156	105	69	73	31	13	11	5	2	—	—	—
	Males — Married	6,978	—	—	—	4	211	689	985	1,047	988	826	715	541	414	253	186	85	26	8	—	—	—	—
	Males — Widowed	752	—	—	—	—	2	4	15	26	33	35	70	95	107	127	103	80	37	16	2	—	—	—
	Males — Not stated	3	—	—	—	—	—	—	—	1	—	—	1	—	—	1	—	—	—	—	—	—	—	—
	Females — Single	13,335	2,319	2,238	2,232	1,971	1,472	840	533	379	319	238	220	163	132	98	97	50	20	9	2	3	—	—
	Females — Married	7,018	—	—	—	19	426	868	1,084	1,059	914	849	601	477	329	206	126	46	11	3	—	—	—	—
	Females — Widowed	1,427	—	—	—	—	1	17	24	42	69	129	137	160	176	207	222	148	64	29	2	—	—	—
	Females — Not stated	11	—	—	—	—	4	2	2	—	1	2	—	—	—	—	—	—	—	—	—	—	—	—

TABLE XXIV.—*continued.*

Counties.	Sex and Condition.	All Ages.	Under 5	5–	10–	15–	20–	25–	30–	35–	40–	45–	50–	55–	60–	65–	70–	75–	80–	85–	90–	95–	100 and above.	Not Stated.
INVERNESS	**Both Sexes**	**87,272**	**8,002**	**8,571**	**8,945**	**8,758**	**6,811**	**5,769**	**5,567**	**5,406**	**4,912**	**4,569**	**4,259**	**3,787**	**3,039**	**2,899**	**3,000**	**1,664**	**899**	**297**	**94**	**17**	**5**	**2**
	Males	**42,440**	**4,050**	**4,319**	**4,482**	**4,704**	**3,498**	**2,707**	**2,638**	**2,553**	**2,379**	**2,202**	**1,978**	**1,823**	**1,385**	**1,309**	**1,209**	**689**	**369**	**108**	**30**	**6**	**1**	**1**
	Females	**44,832**	**3,952**	**4,252**	**4,463**	**4,054**	**3,313**	**3,062**	**2,929**	**2,853**	**2,533**	**2,367**	**2,281**	**1,964**	**1,654**	**1,590**	**1,791**	**975**	**530**	**189**	**64**	**11**	**4**	**1**
	Males — Single	29,105	4,050	4,319	4,482	4,699	3,369	2,166	1,560	1,085	844	610	528	386	298	278	241	122	47	14	5	1	—	1
	Males — Married	11,725	—	—	—	5	115	521	1,045	1,421	1,481	1,505	1,318	1,303	916	846	692	345	167	35	8	1	1	—
	Males — Widowed	1,560	—	—	—	—	5	11	24	45	45	85	130	132	168	185	275	220	155	59	17	4	—	—
	Males — Not stated	50	—	—	—	—	9	9	9	2	9	2	2	2	3	—	1	2	—	—	—	—	—	—
	Females — Single	28,738	3,952	4,252	4,463	4,024	2,914	1,990	1,354	1,040	811	713	646	543	475	482	571	289	150	49	15	2	2	1
	Females — Married	11,858	—	—	—	24	380	1,044	1,518	1,676	1,580	1,402	1,307	1,024	701	569	427	138	51	12	5	—	—	—
	Females — Widowed	4,190	—	—	—	1	6	23	54	131	140	251	327	396	478	537	791	545	328	127	44	9	2	—
	Females — Not stated	46	—	—	—	5	13	5	3	6	2	1	1	1	—	2	2	3	1	1	—	—	—	—
KINCARDINE	**Both Sexes**	**41,008**	**4,825**	**4,851**	**4,746**	**4,107**	**3,078**	**2,664**	**2,556**	**2,576**	**2,221**	**1,951**	**1,780**	**1,518**	**1,251**	**1,084**	**869**	**512**	**273**	**111**	**28**	**5**	—	**2**
	Males	**19,760**	**2,441**	**2,466**	**2,385**	**2,190**	**1,496**	**1,156**	**1,080**	**1,196**	**1,011**	**886**	**851**	**722**	**601**	**474**	**409**	**228**	**113**	**42**	**13**	—	—	—
	Females	**21,248**	**2,384**	**2,385**	**2,361**	**1,917**	**1,582**	**1,508**	**1,476**	**1,380**	**1,210**	**1,065**	**929**	**796**	**650**	**610**	**460**	**284**	**160**	**69**	**15**	**5**	—	**2**
	Males — Single	12,831	2,441	2,466	2,385	2,187	1,320	651	378	253	154	135	132	90	97	49	57	22	11	2	1	—	—	—
	Males — Married	6,217	—	—	—	3	170	501	692	919	825	715	671	561	435	332	218	111	52	11	1	—	—	—
	Males — Widowed	693	—	—	—	—	2	3	7	22	31	34	46	70	69	93	132	95	50	29	10	—	—	—
	Males — Not stated	19	—	—	—	—	4	1	3	2	1	2	2	1	—	—	2	—	—	—	1	—	—	—
	Females — Single	13,062	2,384	2,385	2,361	1,887	1,241	696	433	334	290	223	203	176	123	126	100	50	30	15	4	—	—	1
	Females — Married	6,783	—	—	—	30	336	804	1,013	993	871	752	605	487	357	273	153	73	26	9	1	—	—	—
	Females — Widowed	1,392	—	—	—	—	3	8	29	52	49	88	119	133	170	210	207	160	104	45	10	5	—	—
	Females — Not stated	11	—	—	—	—	2	—	1	1	—	2	2	—	—	1	—	1	—	—	—	—	—	1
KINROSS	**Both Sexes**	**7,527**	**761**	**765**	**743**	**735**	**579**	**564**	**519**	**455**	**457**	**412**	**341**	**269**	**273**	**221**	**205**	**124**	**70**	**18**	**4**	—	—	**12**
	Males	**3,617**	**389**	**368**	**395**	**376**	**276**	**279**	**259**	**192**	**218**	**183**	**159**	**131**	**128**	**95**	**83**	**49**	**26**	**8**	**1**	—	—	**2**
	Females	**3,910**	**372**	**397**	**348**	**359**	**303**	**285**	**260**	**263**	**239**	**229**	**182**	**138**	**145**	**126**	**122**	**75**	**44**	**10**	**3**	—	—	**10**
	Males — Single	2,253	389	368	395	376	237	160	100	54	38	27	27	25	18	14	14	5	5	1	—	—	—	—
	Males — Married	1,207	—	—	—	—	37	116	156	130	174	147	117	99	92	64	46	21	7	1	—	—	—	—
	Males — Widowed	155	—	—	—	—	2	3	3	8	6	9	15	7	18	17	23	23	14	6	1	—	—	—
	Males — Not stated	2	—	—	—	—	—	—	—	—	—	—	—	—	—	—	—	—	—	—	—	—	—	2
	Females — Single	2,394	372	397	348	353	243	145	99	81	55	55	55	35	37	33	44	19	14	1	2	—	—	6
	Females — Married	1,226	—	—	—	6	60	140	155	176	167	154	109	75	77	55	37	13	2	—	—	—	—	—
	Females — Widowed	287	—	—	—	—	—	—	6	6	17	20	18	28	31	38	41	43	28	9	1	—	—	1
	Females — Not stated	3	—	—	—	—	—	—	—	—	—	—	—	—	—	—	—	—	—	—	—	—	—	3
KIRKCUDBRIGHT	**Both Sexes**	**38,367**	**3,677**	**3,817**	**3,911**	**3,778**	**3,081**	**2,768**	**2,597**	**2,573**	**2,203**	**2,095**	**1,978**	**1,666**	**1,282**	**1,155**	**932**	**483**	**253**	**82**	**32**	**1**	**2**	**1**
	Males	**18,069**	**1,858**	**1,926**	**1,967**	**1,922**	**1,418**	**1,209**	**1,163**	**1,144**	**1,029**	**936**	**925**	**757**	**568**	**507**	**398**	**192**	**106**	**29**	**15**	—	—	—
	Females	**20,298**	**1,819**	**1,891**	**1,944**	**1,856**	**1,663**	**1,559**	**1,434**	**1,429**	**1,174**	**1,159**	**1,053**	**909**	**714**	**648**	**534**	**291**	**147**	**53**	**17**	**1**	**2**	**1**
	Males — Single	11,397	1,858	1,926	1,967	1,922	1,279	788	456	308	230	185	135	98	62	80	64	20	14	3	2	—	—	—
	Males — Married	5,875	—	—	—	—	131	408	685	814	762	708	725	566	420	310	213	91	30	8	4	—	—	—
	Males — Widowed	772	—	—	—	—	1	7	19	21	36	43	63	93	84	116	121	81	61	17	9	—	—	—
	Males — Not stated	25	—	—	—	—	7	6	3	1	1	—	2	—	2	1	—	—	1	1	—	—	—	—
	Females — Single	12,742	1 819	1,891	1,944	1,839	1,401	930	611	499	338	333	279	244	165	180	137	83	31	11	5	1	—	1
	Females — Married	5,968	—	—	—	17	255	616	792	883	774	721	645	484	342	228	140	48	17	4	2	—	—	—
	Females — Widowed	1,567	—	—	—	—	3	8	29	44	61	104	128	179	207	240	256	159	99	38	10	—	2	—
	Females — Not stated	21	—	—	—	—	4	5	2	3	1	1	1	2	—	—	1	1	—	—	—	—	—	—

TABLE XXIV.—*continued* (Population of Counties by Age and Conjugal Condition).

Counties.	Sex and Condition.	All Ages.	Under 5	5–	10–	15–	20–	25–	30–	35–	40–	45–	50–	55–	60–	65–	70–	75–	80–	85–	90–	95–	100 and above.	Not Stated.
LANARK	**Both Sexes**	**1,447,034**	**176590**	**163097**	**149353**	**139184**	**133425**	**126279**	**115143**	**102477**	**83,749**	**70,224**	**57,852**	**43,910**	**33,120**	**24,324**	**16,683**	**7,384**	**2,997**	**937**	**188**	**34**	**6**	**78**
	Males	**721,369**	**88,652**	**81,790**	**75,072**	**70,412**	**65,959**	**62,219**	**57,975**	**52,409**	**42,601**	**35,228**	**28,990**	**21,982**	**16,111**	**11,241**	**6,608**	**2,713**	**1,000**	**299**	**55**	**6**	**1**	**46**
	Females	**725,665**	**87,938**	**81,307**	**74,281**	**68,772**	**67,466**	**64,060**	**57,168**	**50,068**	**41,148**	**34,996**	**28,862**	**21,928**	**17,009**	**13,083**	**10,075**	**4,671**	**1,997**	**638**	**133**	**28**	**5**	**32**
	Males — Single	466,341	88,652	81,790	75,072	70,237	57,434	35,331	20,277	12,875	8,527	5,744	4,037	2,536	1,815	1,095	579	220	72	27	1	—	—	20
	Males — Married	230,257	—	—	—	171	8,436	26,432	36,699	38,066	32,042	26,989	22,038	16,349	10,972	6,925	3,541	1,184	335	60	15	—	—	3
	Males — Widowed	24,636	—	—	—	3	76	444	988	1,455	2,021	2,486	2,903	3,089	3,318	3,214	2,482	1,307	591	212	39	6	1	1
	Males — Not stated	135	—	—	—	1	13	12	11	13	11	9	12	8	6	7	6	2	2	—	—	—	—	22
	Females — Single	439,821	87,938	81,307	74,281	67,548	49,818	28,714	15,713	10,253	6,796	5,319	4,014	2,531	2,008	1,490	1,138	581	261	77	17	4	1	12
	Females — Married	235,783	—	—	—	1,212	17,481	34,840	40,258	37,697	31,158	25,164	19,035	12,923	8,144	4,681	2,368	642	155	17	2	1	—	5
	Females — Widowed	49,992	—	—	—	12	159	503	1,188	2,107	3,192	4,509	5,805	6,473	6,852	6,910	6,564	3,445	1,580	544	114	23	4	8
	Females — Not stated	69	—	—	—	—	8	3	9	11	2	4	8	1	5	2	5	3	1	—	—	—	—	7
LINLITHGOW	**Both Sexes**	**80,155**	**11,132**	**10,350**	**9,164**	**7,688**	**6,956**	**6,650**	**5,931**	**5,307**	**4,250**	**3,496**	**2,811**	**2,157**	**1,532**	**1,241**	**802**	**417**	**180**	**77**	**12**	**1**	—	**1**
	Males	**42,727**	**5,643**	**5,162**	**4,609**	**4,401**	**4,056**	**3,739**	**3,279**	**2,925**	**2,286**	**1,884**	**1,513**	**1,177**	**774**	**634**	**367**	**168**	**78**	**29**	**2**	—	—	**1**
	Females	**37,428**	**5,489**	**5,188**	**4,555**	**3,287**	**2,900**	**2,911**	**2,652**	**2,382**	**1,964**	**1,612**	**1,298**	**980**	**758**	**607**	**435**	**249**	**102**	**48**	**10**	**1**	—	—
	Males — Single	28,566	5,643	5,162	4,609	4,394	3,528	2,018	1,099	711	433	305	239	169	115	77	39	15	6	3	—	—	—	1
	Males — Married	12,925	—	—	—	7	524	1,707	2,133	2,151	1,768	1,464	1,141	838	525	386	191	67	17	6	—	—	—	—
	Males — Widowed	1,229	—	—	—	—	3	14	47	63	85	115	131	168	134	170	136	86	55	20	2	—	—	—
	Males — Not stated	7	—	—	—	—	1	—	—	—	—	—	2	2	—	1	1	—	—	—	—	—	—	—
	Females — Single	22,737	5,489	5,188	4,555	3,201	1,789	867	456	300	231	183	131	116	79	52	45	30	18	6	1	—	—	—
	Females — Married	12,693	—	—	—	86	1,106	2,027	2,140	1,995	1,619	1,249	962	622	435	261	129	47	10	5	—	—	—	—
	Females — Widowed	1,996	—	—	—	—	5	17	56	87	114	180	204	242	243	294	261	172	74	37	9	1	—	—
	Females — Not stated	2	—	—	—	—	—	—	—	—	—	—	1	—	1	—	—	—	—	—	—	—	—	—
NAIRN	**Both Sexes**	**9,319**	**861**	**967**	**945**	**897**	**719**	**629**	**674**	**626**	**554**	**522**	**441**	**395**	**334**	**259**	**240**	**141**	**76**	**31**	**7**	**1**	—	—
	Males	**4,330**	**409**	**528**	**469**	**446**	**306**	**277**	**295**	**272**	**251**	**264**	**202**	**179**	**144**	**110**	**89**	**49**	**28**	**11**	**1**	—	—	—
	Females	**4,989**	**452**	**439**	**476**	**451**	**413**	**352**	**379**	**354**	**303**	**258**	**239**	**216**	**190**	**149**	**151**	**92**	**48**	**20**	**6**	**1**	—	—
	Males — Single	2,842	409	528	469	444	289	203	147	88	67	61	39	30	22	14	16	9	6	1	—	—	—	—
	Males — Married	1,307	—	—	—	2	16	73	143	181	178	182	147	136	97	71	47	20	10	4	—	—	—	—
	Males — Widowed	174	—	—	—	—	—	—	2	3	6	19	16	13	25	25	26	20	12	6	1	—	—	—
	Males — Not stated	7	—	—	—	—	1	1	3	—	—	2	—	—	—	—	—	—	—	—	—	—	—	—
	Females — Single	3,176	452	439	476	448	367	227	177	130	112	77	63	52	47	37	30	25	11	5	1	—	—	—
	Females — Married	1,329	—	—	—	3	42	123	191	208	176	156	137	110	83	40	34	20	5	1	—	—	—	—
	Females — Widowed	473	—	—	—	—	—	1	9	15	15	24	39	53	60	72	87	46	32	14	5	1	—	—
	Females — Not stated	11	—	—	—	—	4	1	2	1	—	1	—	1	—	—	—	1	—	—	—	—	—	—
ORKNEY	**Both Sexes**	**25,897**	**2,231**	**2,429**	**2,379**	**2,251**	**1,817**	**1,652**	**1,622**	**1,678**	**1,454**	**1,440**	**1,371**	**1,323**	**1,032**	**1,077**	**948**	**666**	**352**	**130**	**39**	**6**	—	—
	Males	**12,251**	**1,170**	**1,241**	**1,244**	**1,160**	**832**	**759**	**726**	**742**	**686**	**653**	**651**	**611**	**445**	**456**	**415**	**262**	**135**	**47**	**15**	**1**	—	—
	Females	**13,646**	**1,061**	**1,188**	**1,135**	**1,091**	**985**	**893**	**896**	**936**	**768**	**787**	**720**	**712**	**587**	**621**	**533**	**404**	**217**	**83**	**24**	**5**	—	—
	Males — Single	7,449	1,170	1,241	1,244	1,157	755	517	348	230	201	154	129	87	62	68	50	22	11	2	1	—	—	—
	Males — Married	4,204	—	—	—	3	76	236	367	496	467	470	490	464	336	304	262	143	66	19	5	—	—	—
	Males — Widowed	597	—	—	—	—	1	6	11	16	18	29	32	60	47	83	103	97	58	26	9	1	—	—
	Males — Not stated	1	—	—	—	—	—	—	—	—	—	—	—	—	—	1	—	—	—	—	—	—	—	—
	Females — Single	8,088	1,061	1,188	1,135	1,077	834	546	408	337	256	232	198	173	150	158	149	104	60	18	3	1	—	—
	Females — Married	4,259	—	—	—	14	150	342	474	572	466	494	442	415	308	267	179	98	26	7	5	—	—	—
	Females — Widowed	1,299	—	—	—	—	1	5	14	27	46	61	80	124	129	196	205	202	131	58	16	4	—	—

TABLE XXIV.—*continued.*

Counties.	Sex and Condition.	All Ages.	Under 5	5–	10–	15–	20–	25–	30–	35–	40–	45–	50–	55–	60–	65–	70–	75–	80–	85–	90–	95–	100 and above.	Not Stated.
PEEBLES	**Both Sexes**	**15,258**	**1,386**	**1,340**	**1,393**	**1,432**	**1,377**	**1,265**	**1,186**	**1,117**	**1,008**	**835**	**752**	**633**	**532**	**435**	**287**	**162**	**72**	**38**	**7**	—	—	**1**
	Males	**7,066**	**728**	**660**	**720**	**694**	**606**	**530**	**509**	**488**	**442**	**354**	**320**	**287**	**255**	**206**	**139**	**68**	**38**	**17**	**4**	—	—	**1**
	Females	**8,192**	**658**	**680**	**673**	**738**	**771**	**735**	**677**	**629**	**566**	**481**	**432**	**346**	**277**	**229**	**148**	**94**	**34**	**21**	**3**	—	—	—
	Males — Single	4,325	728	660	720	691	564	319	193	126	103	57	43	38	24	27	20	9	2	1	—	—	—	—
	Males — Married	2,398	—	—	—	3	38	208	306	352	329	285	258	208	165	133	69	25	14	4	1	—	—	—
	Males — Widowed	334	—	—	—	—	1	2	8	9	10	12	19	41	65	46	50	34	22	12	3	—	—	—
	Males — Not stated	9	—	—	—	—	3	1	2	1	—	—	—	—	1	—	—	—	—	—	—	—	—	1
	Females — Single	5,162	658	680	673	735	686	454	337	230	183	160	112	91	62	46	25	19	6	5	—	—	—	—
	Females — Married	2,448	—	—	—	3	81	274	331	385	350	282	255	197	133	94	41	13	8	1	—	—	—	—
	Females — Widowed	577	—	—	—	—	3	5	8	14	32	39	65	58	82	89	82	62	20	15	3	—	—	—
	Females — Not stated	5	—	—	—	—	1	2	1	—	1	—	—	—	—	—	—	—	—	—	—	—	—	—
PERTH	**Both Sexes**	**124,342**	**11,596**	**11,685**	**11,842**	**11,606**	**10,240**	**9,449**	**9,042**	**8,588**	**7,635**	**7,123**	**6,126**	**5,259**	**4,292**	**3,750**	**3,058**	**1,719**	**909**	**310**	**84**	**11**	—	**18**
	Males	**58,364**	**5,916**	**5,920**	**6,040**	**5,878**	**4,684**	**4,128**	**4,001**	**3,874**	**3,537**	**3,285**	**2,799**	**2,355**	**1,908**	**1,658**	**1,231**	**673**	**340**	**102**	**22**	**2**	—	**11**
	Females	**65,978**	**5,680**	**5,765**	**5,802**	**5,728**	**5,556**	**5,321**	**5,041**	**4,714**	**4,098**	**3,838**	**3,327**	**2,904**	**2,384**	**2,092**	**1,827**	**1,046**	**569**	**208**	**62**	**9**	—	**7**
	Males — Single	37,046	5,916	5,920	6,040	5,863	4,286	2,743	1,663	1,190	879	660	540	420	331	260	191	88	36	17	3	—	—	—
	Males — Married	18,815	—	—	—	15	396	1,362	2,270	2,617	2,533	2,429	2,067	1,681	1,295	1,009	674	306	122	31	6	2	—	—
	Males — Widowed	2,479	—	—	—	—	1	19	67	66	125	193	191	254	282	387	366	279	182	54	13	—	—	—
	Males — Not stated	24	—	—	—	—	1	4	1	1	—	3	1	—	—	2	—	—	—	—	—	—	—	11
	Females — Single	41,295	5,680	5,765	5,802	5,682	4,724	3,341	2,208	1,656	1,294	1,155	979	843	618	574	479	289	125	61	17	3	—	—
	Females — Married	19,304	—	—	—	46	822	1,948	2,762	2,883	2,553	2,341	1,898	1,467	1,092	756	477	174	73	10	1	—	—	1
	Females — Widowed	5,362	—	—	—	—	9	32	70	174	250	341	448	593	674	760	870	580	371	137	44	6	—	3
	Females — Not stated	17	—	—	—	—	1	—	1	1	1	1	2	1	—	2	1	3	—	—	—	—	—	3
RENFREW	**Both Sexes**	**314,552**	**35,494**	**34,183**	**32,406**	**30,971**	**29,636**	**26,929**	**24,554**	**21,780**	**18,431**	**15,737**	**13,070**	**10,085**	**7,535**	**5,812**	**4,559**	**2,112**	**888**	**274**	**66**	**19**	**2**	**9**
	Males	**151,661**	**17,759**	**17,073**	**16,210**	**15,054**	**14,097**	**12,501**	**11,662**	**10,433**	**8,913**	**7,581**	**6,357**	**4,856**	**3,566**	**2,638**	**1,752**	**774**	**324**	**85**	**17**	**5**	—	**4**
	Females	**162,891**	**17,735**	**17,110**	**16,196**	**15,917**	**15,539**	**14,428**	**12,892**	**11,347**	**9,518**	**8,156**	**6,713**	**5,229**	**3,969**	**3,174**	**2,807**	**1,338**	**564**	**189**	**49**	**14**	**2**	**5**
	Males — Single	96,907	17,759	17,073	16,210	15,027	12,460	7,139	3,984	2,384	1,598	1,075	799	520	376	247	161	64	20	9	—	1	—	1
	Males — Married	49,372	—	—	—	27	1,601	5,259	7,464	7,755	6,904	6,002	5,017	3,705	2,524	1,678	955	343	115	18	4	—	—	1
	Males — Widowed	5,246	—	—	—	—	7	69	197	280	401	496	532	629	665	706	632	367	188	58	13	4	—	2
	Males — Not stated	136	—	—	—	—	29	34	17	14	10	8	9	2	1	7	4	—	1	—	—	—	—	—
	Females — Single	100,689	17,735	17,110	16,196	15,690	12,344	7,317	4,205	2,782	1,969	1,559	1,176	813	572	444	416	217	96	38	9	1	—	—
	Females — Married	50,752	—	—	—	212	3,135	6,989	8,425	8,130	6,893	5,632	4,309	3,019	1,957	1,142	678	174	52	2	—	—	—	3
	Females — Widowed	11,338	—	—	—	1	25	107	252	433	653	960	1,226	1,394	1,434	1,583	1,708	940	416	149	40	13	2	2
	Females — Not stated	112	—	—	—	14	35	15	10	2	3	5	2	3	6	5	5	7	—	—	—	—	—	—
ROSS and CROMARTY	**Both Sexes**	**77,364**	**7,050**	**7,513**	**7,772**	**7,723**	**6,603**	**5,638**	**4,876**	**4,527**	**4,234**	**3,877**	**3,837**	**3,148**	**2,656**	**2,554**	**2,598**	**1,427**	**859**	**355**	**80**	**29**	**4**	**4**
	Males	**38,763**	**3,570**	**3,779**	**3,890**	**4,253**	**3,741**	**3,060**	**2,478**	**2,281**	**1,995**	**1,852**	**1,830**	**1,498**	**1,201**	**1,153**	**1,030**	**618**	**344**	**144**	**36**	**9**	—	**1**
	Females	**38,601**	**3,480**	**3,734**	**3,882**	**3,470**	**2,862**	**2,578**	**2,398**	**2,246**	**2,239**	**2,025**	**2,007**	**1,650**	**1,455**	**1,401**	**1,568**	**809**	**515**	**211**	**44**	**20**	**4**	**3**
	Males — Single	26,041	3,570	3,779	3,890	4,250	3,592	2,381	1,314	842	581	468	411	271	213	187	147	75	46	20	1	2	—	1
	Males — Married	11,243	—	—	—	3	147	669	1,129	1,406	1,347	1,291	1,302	1,112	827	795	638	354	148	56	17	2	—	—
	Males — Widowed	1,446	—	—	—	—	—	7	31	32	64	90	114	111	158	170	244	187	147	68	18	5	—	—
	Males — Not stated	33	—	—	—	—	2	3	4	1	3	3	3	4	3	1	1	2	3	—	—	—	—	—
	Females — Single	24,547	3,480	3,734	3,882	3,460	2,608	1,705	1,043	766	653	582	549	439	395	370	459	227	146	34	8	2	2	3
	Females — Married	10,474	—	—	—	10	245	842	1,307	1,361	1,427	1,265	1,190	923	694	565	398	177	49	18	2	1	—	—
	Females — Widowed	3,535	—	—	—	—	4	26	46	118	154	174	265	288	363	464	703	401	318	158	34	17	2	—
	Females — Not stated	45	—	—	—	—	5	5	2	1	5	4	3	—	3	2	8	4	2	1	—	—	—	—

TABLE XXIV.—*continued* (Population of Counties by Age and Conjugal Condition).

Counties.	Sex and Condition.	All Ages.	Under 5	5–	10–	15–	20–	25–	30–	35–	40–	45–	50–	55–	60–	65–	70–	75–	80–	85–	90–	95–	100 and above.	Not Stated.
ROXBURGH	**Both Sexes**	**47,192**	**4,023**	**4,124**	**4,234**	**4,271**	**4,065**	**3,903**	**3,694**	**3,460**	**3,009**	**2,773**	**2,393**	**2,099**	**1,737**	**1,401**	**1,065**	**588**	**254**	**72**	**19**	**7**	**1**	—
	Males	**21,583**	**2,004**	**2,074**	**2,123**	**2,117**	**1,773**	**1,660**	**1,502**	**1,524**	**1,282**	**1,247**	**1,053**	**956**	**793**	**592**	**497**	**254**	**97**	**27**	**6**	**2**	—	—
	Females	**25,609**	**2,019**	**2,050**	**2,111**	**2,154**	**2,292**	**2,243**	**2,192**	**1,936**	**1,727**	**1,526**	**1,340**	**1,143**	**944**	**809**	**568**	**334**	**157**	**45**	**13**	**5**	**1**	—
	Males — Single	13,139	2,004	2,074	2,123	2,116	1,639	1,027	621	398	273	252	188	139	96	78	67	28	14	1	—	1	—	—
	Males — Married	7,415	—	—	—	1	133	625	864	1,092	961	937	787	702	573	341	251	109	32	5	1	1	—	—
	Males — Widowed	1,028	—	—	—	—	1	8	17	34	48	58	78	115	124	173	178	117	51	21	5	—	—	—
	Males — Not stated	1	—	—	—	—	—	—	—	—	—	—	—	—	—	—	1	—	—	—	—	—	—	—
	Females — Single	16,013	2,019	2,050	2,111	2,149	2,046	1,439	1,069	776	554	486	386	292	199	189	131	65	36	13	3	—	—	—
	Females — Married	7,560	—	—	—	5	245	787	1,085	1,102	1,061	909	769	628	459	293	154	50	11	2	—	—	—	—
	Females — Widowed	2,035	—	—	—	—	1	17	38	58	112	131	185	223	286	326	283	219	110	30	10	5	1	—
	Females — Not stated	1	—	—	—	—	—	—	—	—	—	—	—	—	—	1	—	—	—	—	—	—	—	—
SELKIRK	**Both Sexes**	**24,601**	**2,006**	**2,045**	**2,214**	**2,329**	**2,303**	**2,222**	**1,937**	**1,744**	**1,580**	**1,419**	**1,285**	**1,166**	**874**	**643**	**442**	**237**	**103**	**39**	**10**	**1**	—	**2**
	Males	**11,332**	**1,022**	**1,016**	**1,118**	**1,140**	**1,006**	**948**	**857**	**750**	**691**	**628**	**565**	**551**	**401**	**291**	**178**	**99**	**51**	**17**	**2**	—	—	**1**
	Females	**13,269**	**984**	**1,029**	**1,096**	**1,189**	**1,297**	**1,274**	**1,080**	**994**	**889**	**791**	**720**	**615**	**473**	**352**	**264**	**138**	**52**	**22**	**8**	**1**	—	**1**
	Males — Single	6,790	1,022	1,016	1,118	1,140	930	613	335	188	130	88	65	56	45	21	12	6	5	—	—	—	—	—
	Males — Married	4,008	—	—	—	—	74	331	510	538	543	502	458	431	285	178	100	40	12	5	—	—	—	1
	Males — Widowed	527	—	—	—	—	2	4	12	24	15	38	42	63	71	90	66	53	33	12	2	—	—	—
	Males — Not stated	7	—	—	—	—	—	—	—	—	3	—	—	1	—	2	—	—	1	—	—	—	—	—
	Females — Single	8,221	984	1,029	1,096	1,180	1,133	847	493	399	291	240	170	111	106	58	50	19	11	3	—	—	—	1
	Females — Married	4,047	—	—	—	8	163	417	571	567	561	483	450	385	210	136	68	22	5	—	1	—	—	—
	Females — Widowed	1,001	—	—	—	1	1	10	16	28	37	68	100	119	157	158	146	97	36	19	7	1	—	—
SHETLAND	**Both Sexes**	**27,911**	**2,493**	**2,601**	**2,577**	**2,434**	**1,976**	**1,856**	**1,776**	**1,818**	**1,567**	**1,700**	**1,452**	**1,218**	**993**	**1,026**	**964**	**789**	**433**	**178**	**52**	**8**	—	—
	Males	**12,589**	**1,282**	**1,327**	**1,339**	**1,248**	**850**	**790**	**784**	**820**	**709**	**742**	**616**	**518**	**405**	**364**	**353**	**259**	**126**	**45**	**12**	—	—	—
	Females	**15,322**	**1,211**	**1,274**	**1,238**	**1,186**	**1,126**	**1,066**	**992**	**998**	**858**	**958**	**836**	**700**	**588**	**662**	**611**	**530**	**307**	**133**	**40**	**8**	—	—
	Males — Single	7,629	1,282	1,327	1,339	1,248	762	491	299	216	169	142	108	64	61	61	28	20	11	1	—	—	—	—
	Males — Married	4,414	—	—	—	—	86	293	471	581	519	573	473	408	298	249	238	156	53	16	—	—	—	—
	Males — Widowed	545	—	—	—	—	2	5	14	23	21	27	35	46	46	54	87	83	62	28	12	—	—	—
	Males — Not stated	1	—	—	—	—	—	1	—	—	—	—	—	—	—	—	—	—	—	—	—	—	—	—
	Females — Single	9,697	1,211	1,274	1,238	1,177	990	687	483	407	315	345	304	252	215	239	216	173	111	43	16	1	—	—
	Females — Married	4,221	—	—	—	9	135	370	494	561	485	529	446	339	255	244	189	108	48	8	1	—	—	—
	Females — Widowed	1,404	—	—	—	—	1	9	15	30	58	84	86	109	118	179	206	249	148	82	23	7	—	—
STIRLING	**Both Sexes**	**160,991**	**20,096**	**19,260**	**17,529**	**15,636**	**13,523**	**12,849**	**12,245**	**10,858**	**9,027**	**7,808**	**6,333**	**4,952**	**3,845**	**3,014**	**2,182**	**1,098**	**498**	**176**	**34**	**9**	**1**	**18**
	Males	**82,335**	**10,176**	**9,683**	**8,910**	**8,276**	**7,060**	**6,552**	**6,405**	**5,787**	**4,690**	**4,014**	**3,269**	**2,554**	**1,889**	**1,397**	**956**	**461**	**163**	**60**	**16**	**3**	**1**	**13**
	Females	**78,656**	**9,920**	**9,577**	**8,619**	**7,360**	**6,463**	**6,297**	**5,840**	**5,071**	**4,337**	**3,794**	**3,064**	**2,398**	**1,956**	**1,617**	**1,226**	**637**	**335**	**116**	**18**	**6**	—	**5**
	Males — Single	53,921	10,176	9,683	8,910	8,258	6,166	3,726	2,262	1,506	992	738	532	379	244	174	104	39	19	8	1	—	—	4
	Males — Married	25,644	—	—	—	18	866	2,760	4,046	4,129	3,534	3,034	2,471	1,860	1,284	854	500	204	61	14	2	—	—	7
	Males — Widowed	2,668	—	—	—	—	8	45	87	140	160	239	260	311	355	363	349	214	82	38	13	3	1	—
	Males — Not stated	102	—	—	—	—	20	21	10	12	4	3	6	4	6	6	3	4	1	—	—	—	—	2
	Females — Single	47,925	9,920	9,577	8,619	7,181	4,549	2,555	1,513	932	728	619	482	354	291	223	200	96	58	20	3	2	—	3
	Females — Married	25,809	—	—	—	174	1,898	3,692	4,226	3,956	3,351	2,802	2,070	1,465	1,013	641	366	108	41	4	—	1	—	1
	Females — Widowed	4,868	—	—	—	—	9	45	99	177	252	365	507	578	651	751	657	430	236	92	15	3	—	1
	Females — Not stated	54	—	—	—	5	7	5	2	6	6	8	5	1	1	2	3	3	—	—	—	—	—	—

TABLE XXIV.—*continued.*

Counties.	Sex and Condition.	All Ages.	Under 5	5–	10–	15–	20–	25–	30–	35–	40–	45–	50–	55–	60–	65–	70–	75–	80–	85–	90–	95–	100 and above.	Not Stated.
SUTHERLAND	**Both Sexes**	**20,179**	**1,777**	**1,905**	**1,977**	**1,843**	**1,415**	**1,271**	**1,162**	**1,170**	**1,072**	**1,109**	**1,120**	**951**	**821**	**776**	**790**	**536**	**323**	**118**	**37**	**6**	—	—
	Males	**9,861**	**895**	**962**	**1,012**	**973**	**675**	**629**	**586**	**555**	**540**	**551**	**553**	**458**	**411**	**346**	**314**	**225**	**114**	**44**	**15**	**3**	—	—
	Females	**10,318**	**882**	**943**	**965**	**870**	**740**	**642**	**576**	**615**	**532**	**558**	**567**	**493**	**410**	**430**	**476**	**311**	**209**	**74**	**22**	**3**	—	—
	Males — Single	6,564	895	962	1,012	970	655	510	375	235	192	172	141	121	99	64	79	51	25	3	3	—	—	—
	Males — Married	2,858	—	—	—	3	20	118	207	307	328	362	372	309	256	236	174	99	49	11	6	1	—	—
	Males — Widowed	430	—	—	—	—	—	—	2	13	19	16	38	28	55	46	60	75	40	30	6	2	—	—
	Males — Not stated	9	—	—	—	—	—	1	2	—	1	1	2	—	1	—	1	—	—	—	—	—	—	—
	Females — Single	6,536	882	943	965	866	669	430	270	215	159	157	161	138	140	138	164	128	77	24	9	1	—	—
	Females — Married	2,816	—	—	—	4	70	206	292	378	349	353	329	278	181	162	130	47	32	4	1	—	—	—
	Females — Widowed	963	—	—	—	—	1	6	13	22	24	48	76	77	89	130	182	135	100	46	12	2	—	—
	Females — Not stated	3	—	—	—	—	—	—	1	—	—	—	1	—	—	—	—	1	—	—	—	—	—	—
WIGTOWN	**Both Sexes**	**31,998**	**3,486**	**3,364**	**3,326**	**3,188**	**2,646**	**2,281**	**2,093**	**2,010**	**1,647**	**1,609**	**1,469**	**1,345**	**1,081**	**927**	**810**	**418**	**186**	**88**	**20**	**4**	—	—
	Males	**15,078**	**1,737**	**1,741**	**1,596**	**1,595**	**1,234**	**995**	**943**	**923**	**748**	**770**	**669**	**605**	**494**	**412**	**327**	**177**	**77**	**24**	**7**	**4**	—	—
	Females	**16,920**	**1,749**	**1,623**	**1,730**	**1,593**	**1,412**	**1,286**	**1,150**	**1,087**	**899**	**839**	**800**	**740**	**587**	**515**	**483**	**241**	**109**	**64**	**13**	—	—	—
	Males — Single	9,783	1,737	1,741	1,596	1,592	1,088	598	363	266	168	157	134	107	85	59	50	25	13	2	2	—	—	—
	Males — Married	4,691	—	—	—	2	139	389	572	640	558	581	502	427	335	266	172	77	23	6	2	—	—	—
	Males — Widowed	583	—	—	—	1	1	6	4	14	22	31	32	70	73	87	103	75	41	16	3	4	—	—
	Males — Not stated	21	—	—	—	—	6	2	4	3	—	1	1	1	1	—	2	—	—	—	—	—	—	—
	Females — Single	10,806	1,749	1,623	1,730	1,563	1,134	716	437	369	252	242	229	210	145	133	150	62	32	26	4	—	—	—
	Females — Married	4,818	—	—	—	29	266	554	695	679	581	524	485	373	265	185	125	37	14	5	1	—	—	—
	Females — Widowed	1,273	—	—	—	—	5	13	17	37	64	72	86	153	177	197	206	142	63	33	8	—	—	—
	Females — Not stated	23	—	—	—	1	7	3	1	2	2	1	—	4	—	—	2	—	—	—	—	—	—	—

TABLE XXV.—POPULATION OF COUNTY PUBLIC HEALTH DISTRICTS by Sex and Conjugal Condition, in Quinquennial Age Groups.

Public Health Districts.	Sex and Condition.	All Ages.	Under 5	5–	10–	15–	20–	25–	30–	35–	40–	45–	50–	55–	60–	65–	70–	75–	80–	85–	90–	95–	100 and above.	Not Stated.
ABERDEEN.																								
(*a*) **ABERDEEN District.**	**Both Sexes**	**22,876**	**2,294**	**2,418**	**2,424**	**2,260**	**1,894**	**1,544**	**1,492**	**1,408**	**1,308**	**1,165**	**1,060**	**960**	**770**	**706**	**562**	**346**	**183**	**64**	**13**	**4**	—	**1**
	Males	**10,897**	**1,196**	**1,267**	**1,204**	**1,152**	**797**	**641**	**624**	**650**	**598**	**541**	**485**	**470**	**396**	**346**	**267**	**147**	**85**	**24**	**6**	**1**	—	—
	Females	**11,979**	**1,098**	**1,151**	**1,220**	**1,108**	**1,097**	**903**	**868**	**758**	**710**	**624**	**575**	**490**	**374**	**360**	**295**	**199**	**98**	**40**	**7**	**3**	—	**1**
	Males – Single	6,962	1,196	1,267	1,204	1,148	731	412	241	183	144	98	94	80	68	43	29	14	7	2	1	—	—	—
	Males – Married	3,415	—	—	—	4	65	223	374	457	438	414	352	345	273	215	152	64	29	9	1	—	—	—
	Males – Widowed	515	—	—	—	—	1	6	7	10	15	29	39	44	55	88	86	69	48	13	4	1	—	—
	Males – Not stated	5	—	—	—	—	—	—	2	—	1	—	—	1	—	—	—	—	1	—	—	—	—	—
	Females – Single	7,642	1,098	1,151	1,220	1,100	933	543	397	249	207	180	168	110	90	72	57	41	16	8	2	—	—	—
	Females – Married	3,457	—	—	—	8	164	355	456	479	466	393	343	293	194	155	97	40	9	5	—	—	—	—
	Females – Widowed	880	—	—	—	—	—	5	15	30	37	51	64	87	90	133	141	118	73	27	5	3	—	1
(*b*) **ALFORD District.**	**Both Sexes**	**9,495**	**1,124**	**1,091**	**1,078**	**996**	**715**	**610**	**568**	**530**	**525**	**472**	**426**	**341**	**298**	**252**	**209**	**138**	**83**	**29**	**8**	**2**	—	—
	Males	**4,775**	**586**	**532**	**539**	**568**	**378**	**298**	**261**	**253**	**260**	**230**	**217**	**169**	**156**	**130**	**85**	**63**	**39**	**8**	**3**	—	—	—
	Females	**4,720**	**538**	**559**	**539**	**428**	**337**	**312**	**307**	**277**	**265**	**242**	**209**	**172**	**142**	**122**	**124**	**75**	**44**	**21**	**5**	**2**	—	—
	Males – Single	3,232	586	532	539	568	351	197	110	73	68	50	39	36	33	27	12	7	2	1	1	—	—	—
	Males – Married	1,371	—	—	—	—	27	98	149	175	188	170	163	122	101	85	44	28	18	2	1	—	—	—
	Males – Widowed	172	—	—	—	—	—	3	2	5	4	10	15	11	22	18	29	28	19	5	1	—	—	—
	Females – Single	3,032	538	559	539	417	275	161	111	94	55	68	59	35	30	24	39	13	9	4	2	—	—	—
	Females – Married	1,378	—	—	—	11	62	149	193	179	200	155	131	102	86	54	38	13	5	—	—	—	—	—
	Females – Widowed	310	—	—	—	—	—	2	3	4	10	19	19	35	26	44	47	49	30	17	3	2	—	—
(*c*) **DEER District.**	**Both Sexes**	**28,439**	**3,363**	**3,236**	**3,163**	**2,922**	**2,018**	**1,775**	**1,836**	**1,698**	**1,501**	**1,350**	**1,223**	**1,071**	**940**	**859**	**700**	**400**	**275**	**87**	**17**	**5**	—	—
	Males	**14,008**	**1,694**	**1,621**	**1,600**	**1,567**	**936**	**857**	**876**	**817**	**744**	**688**	**596**	**550**	**442**	**398**	**307**	**160**	**120**	**29**	**4**	**2**	—	—
	Females	**14,431**	**1,669**	**1,615**	**1,563**	**1,355**	**1,082**	**918**	**960**	**881**	**757**	**662**	**627**	**521**	**498**	**461**	**393**	**240**	**155**	**58**	**13**	**3**	—	—
	Males – Single	9,054	1,694	1,621	1,600	1,564	808	515	325	250	161	148	102	76	67	43	48	17	11	4	—	—	—	—
	Males – Married	4,404	—	—	—	3	128	335	542	550	550	510	447	414	314	298	177	87	40	9	—	—	—	—
	Males – Widowed	550	—	—	—	—	—	7	9	17	33	30	47	60	61	57	82	56	69	16	4	2	—	—
	Females – Single	9,122	1,669	1,615	1,563	1,332	854	444	336	264	187	170	147	98	115	112	107	57	40	8	4	—	—	—
	Females – Married	4,342	—	—	—	23	227	467	609	578	541	459	410	340	278	207	126	55	15	6	—	1	—	—
	Females – Widowed	966	—	—	—	—	1	6	15	39	29	33	70	83	105	142	160	128	100	44	9	2	—	—
	Females – Not stated	1	—	—	—	—	—	1	—	—	—	—	—	—	—	—	—	—	—	—	—	—	—	—
(*d*) **DEESIDE District.**	**Both Sexes**	**12,218**	**1,183**	**1,344**	**1,378**	**1,174**	**916**	**733**	**729**	**785**	**720**	**692**	**575**	**512**	**382**	**374**	**309**	**218**	**127**	**55**	**10**	**2**	—	—
	Males	**6,068**	**594**	**680**	**698**	**661**	**473**	**354**	**327**	**361**	**355**	**336**	**277**	**267**	**194**	**182**	**137**	**102**	**49**	**20**	**1**	—	—	—
	Females	**6,150**	**589**	**664**	**680**	**513**	**443**	**379**	**402**	**424**	**365**	**356**	**298**	**245**	**188**	**192**	**172**	**116**	**78**	**35**	**9**	**2**	—	—
	Males – Single	4,025	594	680	698	661	444	256	156	120	97	72	63	51	40	44	24	17	3	5	—	—	—	—
	Males – Married	1,836	—	—	—	—	29	98	169	236	247	248	198	197	133	111	91	54	21	4	—	—	—	—
	Males – Widowed	207	—	—	—	—	—	—	2	5	11	16	16	19	21	27	22	31	25	11	1	—	—	—
	Females – Single	3,884	589	664	680	509	368	217	167	123	116	98	84	66	57	38	46	23	25	12	2	—	—	—
	Females – Married	1,788	—	—	—	4	74	159	224	285	231	237	185	130	83	83	49	30	10	4	—	—	—	—
	Females – Widowed	478	—	—	—	—	1	3	11	16	18	21	29	49	48	71	77	63	43	19	7	2	—	—

TABLE XXV.—*continued.*

Public Health Districts.	Sex and Condition.	All Ages.	Under 5	5–	10–	15–	20–	25–	30–	35–	40–	45–	50–	55–	60–	65–	70–	75–	80–	85–	90–	95–	100 and above.	Not Stated.
(*e*) **ELLON District.**	**Both Sexes**	**13,917**	**1,773**	**1,760**	**1,711**	**1,366**	**980**	**845**	**779**	**767**	**719**	**663**	**606**	**508**	**444**	**399**	**269**	**177**	**95**	**40**	**12**	**4**	—	—
	Males	**6,939**	**889**	**916**	**863**	**745**	**505**	**397**	**355**	**350**	**350**	**319**	**304**	**266**	**214**	**198**	**125**	**86**	**38**	**14**	**4**	**1**	—	—
	Females	**6,978**	**884**	**844**	**848**	**621**	**475**	**448**	**424**	**417**	**369**	**344**	**302**	**242**	**230**	**201**	**144**	**91**	**57**	**26**	**8**	**3**	—	—
	Males — Single	4,596	889	916	863	744	454	218	123	83	77	57	36	45	24	35	16	10	5	—	1	—	—	—
	Males — Married	2,116	—	—	—	1	51	178	229	259	260	248	255	202	166	127	74	42	20	4	—	—	—	—
	Males — Widowed	225	—	—	—	—	—	1	2	7	13	14	13	19	24	36	35	34	13	10	3	1	—	—
	Males — Not stated	2	—	—	—	—	—	—	1	1	—	—	—	—	—	—	—	—	—	—	—	—	—	—
	Females — Single	4,447	884	844	848	614	364	212	141	124	81	75	55	50	56	39	27	19	8	2	1	3	—	—
	Females — Married	2,123	—	—	—	7	111	232	276	281	272	246	218	163	118	106	54	24	12	3	—	—	—	—
	Females — Widowed	405	—	—	—	—	—	3	6	12	16	23	29	29	56	56	62	48	37	21	7	—	—	—
	Females — Not stated	3	—	—	—	—	—	1	1	—	—	—	—	—	—	—	1	—	—	—	—	—	—	—
(*f*) **GARIOCH District.**	**Both Sexes**	**13,980**	**1,589**	**1,660**	**1,669**	**1,482**	**1,027**	**814**	**821**	**822**	**725**	**655**	**645**	**555**	**466**	**361**	**335**	**203**	**95**	**40**	**15**	**1**	—	—
	Males	**6,973**	**803**	**818**	**849**	**847**	**521**	**364**	**356**	**398**	**344**	**325**	**328**	**286**	**236**	**180**	**149**	**101**	**44**	**17**	**7**	—	—	—
	Females	**7,007**	**786**	**842**	**820**	**635**	**506**	**450**	**465**	**424**	**381**	**330**	**317**	**269**	**230**	**181**	**186**	**102**	**51**	**23**	**8**	**1**	—	—
	Males — Single	4,668	803	818	849	845	477	221	141	129	84	70	72	60	41	27	15	8	7	1	—	—	—	—
	Males — Married	2,049	—	—	—	1	44	139	208	258	250	246	237	205	165	120	99	54	16	7	—	—	—	—
	Males — Widowed	251	—	—	—	—	—	2	7	11	10	9	18	21	30	32	35	39	21	9	7	—	—	—
	Males — Not stated	5	—	—	—	1	—	2	—	—	—	—	1	—	—	1	—	—	—	—	—	—	—	—
	Females — Single	4,489	786	842	820	626	398	239	174	129	96	73	76	62	50	36	47	17	10	5	3	—	—	—
	Females — Married	2,082	—	—	—	9	106	209	285	276	268	232	209	175	126	92	58	29	6	1	1	—	—	—
	Females — Widowed	434	—	—	—	—	1	2	6	19	17	25	31	32	54	53	81	56	35	17	4	1	—	—
	Females — Not stated	2	—	—	—	—	1	—	—	—	—	—	1	—	—	—	—	—	—	—	—	—	—	—
(*g*) **HUNTLY District.**	**Both Sexes**	**6,953**	**826**	**796**	**829**	**754**	**526**	**437**	**372**	**400**	**316**	**355**	**297**	**270**	**216**	**176**	**158**	**137**	**62**	**17**	**7**	**2**	—	—
	Males	**3,481**	**429**	**401**	**433**	**410**	**257**	**206**	**164**	**205**	**169**	**160**	**144**	**135**	**108**	**87**	**79**	**64**	**25**	**3**	**2**	—	—	—
	Females	**3,472**	**397**	**395**	**396**	**344**	**269**	**231**	**208**	**195**	**147**	**195**	**153**	**135**	**108**	**89**	**79**	**73**	**37**	**14**	**5**	**2**	—	—
	Males — Single	2,410	429	401	433	410	245	130	79	68	46	44	29	31	22	21	10	7	5	—	—	—	—	—
	Males — Married	954	—	—	—	—	12	76	82	132	117	109	101	93	73	54	53	41	9	2	—	—	—	—
	Males — Widowed	117	—	—	—	—	—	—	3	5	6	7	14	11	13	12	16	16	11	1	2	—	—	—
	Females — Single	2,293	397	395	396	338	221	143	72	71	43	54	35	33	25	19	16	18	11	5	1	—	—	—
	Females — Married	958	—	—	—	6	48	87	132	123	102	121	96	85	62	44	29	15	8	—	—	—	—	—
	Females — Widowed	221	—	—	—	—	—	1	4	1	2	20	22	17	21	26	34	40	18	9	4	2	—	—
(*h*) **TURRIFF District.**	**Both Sexes**	**11,331**	**1,315**	**1,324**	**1,300**	**1,276**	**845**	**655**	**649**	**656**	**594**	**542**	**511**	**433**	**375**	**270**	**237**	**206**	**94**	**37**	**12**	—	—	—
	Males	**5,621**	**654**	**665**	**628**	**714**	**414**	**312**	**312**	**322**	**274**	**288**	**256**	**208**	**183**	**137**	**100**	**95**	**43**	**13**	**3**	—	—	—
	Females	**5,710**	**661**	**659**	**672**	**562**	**431**	**343**	**337**	**334**	**320**	**254**	**255**	**225**	**192**	**133**	**137**	**111**	**51**	**24**	**9**	—	—	—
	Males — Single	3,758	654	665	628	712	383	206	136	104	65	63	42	25	24	22	14	10	4	1	—	—	—	—
	Males — Married	1,682	—	—	—	2	31	105	175	214	206	217	193	167	140	87	60	59	19	7	—	—	—	—
	Males — Widowed	181	—	—	—	—	—	1	1	4	3	8	21	16	19	28	26	26	20	5	3	—	—	—
	Females — Single	3,681	661	659	672	558	346	174	124	117	71	58	59	56	40	26	25	18	11	4	2	—	—	—
	Females — Married	1,669	—	—	—	4	85	168	208	208	236	177	178	147	101	67	44	34	11	1	—	—	—	—
	Females — Widowed	358	—	—	—	—	—	1	4	9	13	19	18	21	51	40	68	59	29	19	7	—	—	—
	Females — Not stated	2	—	—	—	—	—	—	1	—	—	—	—	1	—	—	—	—	—	—	—	—	—	—

TABLE XXV.—*continued* (County Public Health Districts: Ages and Conjugal Conditions).

Public Health Districts.	Sex and Condition.	All Ages.	Under 5	5–	10–	15–	20–	25–	30–	35–	40–	45–	50–	55–	60–	65–	70–	75–	80–	85–	90–	95–	100 and above.	Not Stated.
ARGYLL.																								
(*a*) **ARDNAMURCHAN District.**	**Both Sexes**	**2,822**	**251**	**270**	**309**	**218**	**163**	**178**	**171**	**197**	**159**	**179**	**174**	**128**	**91**	**98**	**106**	**68**	**35**	**20**	**7**	—	—	—
	Males	**1,394**	**117**	**139**	**155**	**112**	**79**	**99**	**88**	**92**	**83**	**101**	**84**	**64**	**41**	**44**	**50**	**23**	**12**	**8**	**3**	—	—	—
	Females	**1,428**	**134**	**131**	**154**	**106**	**84**	**79**	**83**	**105**	**76**	**78**	**90**	**64**	**50**	**54**	**56**	**45**	**23**	**12**	**4**	—	—	—
	Males: Single	975	117	139	155	112	79	92	66	46	45	45	16	20	13	11	12	5	1	1	—	—	—	—
	Males: Married	369	—	—	—	—	—	7	21	45	37	54	59	39	24	28	30	10	7	5	3	—	—	—
	Males: Widowed	49	—	—	—	—	—	—	1	1	1	2	8	5	4	5	8	8	4	2	—	—	—	—
	Males: Not stated	1	—	—	—	—	—	—	—	—	—	—	1	—	—	—	—	—	—	—	—	—	—	—
	Females: Single	908	134	131	154	106	79	45	41	49	22	19	30	26	20	11	14	19	5	3	—	—	—	—
	Females: Married	376	—	—	—	—	5	34	40	54	53	50	44	31	19	21	17	4	2	2	—	—	—	—
	Females: Widowed	144	—	—	—	—	—	—	2	2	1	9	16	7	11	22	25	22	16	7	4	—	—	—
(*b*) **COWAL District.**	**Both Sexes**	***8,194**	**617**	**702**	**628**	**682**	**869**	**755**	**682**	**630**	**494**	**433**	**368**	**338**	**316**	**248**	**202**	**117**	**78**	**27**	**6**	**2**	—	—
	Males	***4,291**	**309**	**338**	**313**	**385**	**564**	**470**	**362**	**320**	**244**	**195**	**177**	**158**	**136**	**120**	**94**	**63**	**29**	**13**	**1**	—	—	—
	Females	**3,903**	**308**	**364**	**315**	**297**	**305**	**285**	**320**	**310**	**250**	**238**	**191**	**180**	**180**	**128**	**108**	**54**	**49**	**14**	**5**	**2**	—	—
	Males: Single	2,691	309	338	313	385	524	326	164	98	59	44	32	32	26	16	13	5	6	1	—	—	—	—
	Males: Married	1,419	—	—	—	—	38	138	196	209	175	143	136	109	90	83	51	33	12	6	—	—	—	—
	Males: Widowed	176	—	—	—	—		4	1	13	10	8	8	17	20	21	30	25	11	6	1	—	—	—
	Males: Not stated	5	—	—	—	—	1	2	1	—	—	—	1	—	—	—	—	—	—	—	—	—	—	—
	Females: Single	2,379	308	364	315	295	265	176	147	117	88	93	53	49	44	27	18	10	7	2	1	—	—	—
	Females: Married	1,178	—	—	—	2	35	105	169	186	149	126	110	103	83	55	40	9	6	—	—	—	—	—
	Females: Widowed	337	—	—	—	—	—	3	3	7	12	18	28	28	53	46	50	35	36	12	4	2	—	—
	Females: Not stated	9	—	—	—	—	5	1	1	—	1	1	—	—	—	—	—	—	—	—	—	—	—	—
(*c*) **ISLAY District.**	**Both Sexes**	**7,130**	**648**	**778**	**791**	**661**	**472**	**428**	**409**	**418**	**408**	**379**	**383**	**327**	**292**	**205**	**277**	**133**	**81**	**34**	**6**	—	—	—
	Males	**3,628**	**316**	**392**	**397**	**370**	**265**	**205**	**204**	**208**	**207**	**181**	**221**	**173**	**132**	**109**	**143**	**58**	**29**	**13**	**5**	—	—	—
	Females	**3,502**	**332**	**386**	**394**	**291**	**207**	**223**	**205**	**210**	**201**	**198**	**162**	**154**	**160**	**96**	**134**	**75**	**52**	**21**	**1**	—	—	—
	Males: Single	2,623	316	392	397	370	262	173	147	109	101	65	83	56	48	38	47	9	7	1	2	—	—	—
	Males: Married	857	—	—	—	—	3	32	56	97	101	109	130	102	71	54	62	26	10	4	—	—	—	—
	Males: Widowed	148	—	—	—	—	—	—	1	2	5	7	8	15	13	17	34	23	12	8	3	—	—	—
	Females: Single	2,281	332	386	394	287	187	145	93	81	73	57	40	57	45	28	39	18	15	4	—	—	—	—
	Females: Married	884	—	—	—	4	19	77	106	112	117	120	95	63	81	43	26	16	3	2	—	—	—	—
	Females: Widowed	336	—	—	—	—	1	1	6	17	11	21	27	34	34	25	69	40	34	15	1	—	—	—
	Females: Not stated	1	—	—	—	—	—	—	—	—	—	—	—	—	—	—	—	1	—	—	—	—	—	—
(*d*) **KINTYRE District.**	**Both Sexes**	**6,660**	**692**	**713**	**658**	**687**	**555**	**509**	**421**	**431**	**340**	**335**	**334**	**262**	**202**	**209**	**168**	**75**	**46**	**14**	**8**	**1**	—	—
	Males	**3,289**	**350**	**371**	**350**	**348**	**250**	**237**	**202**	**211**	**159**	**163**	**156**	**138**	**104**	**109**	**81**	**33**	**19**	**5**	**3**	—	—	—
	Females	**3,371**	**342**	**342**	**308**	**339**	**305**	**272**	**219**	**220**	**181**	**172**	**178**	**124**	**98**	**100**	**87**	**42**	**27**	**9**	**5**	**1**	—	—
	Males: Single	2,295	350	371	350	348	234	188	119	82	55	46	47	27	27	21	13	11	5	—	1	—	—	—
	Males: Married	882	—	—	—	—	16	48	81	124	102	108	99	98	62	68	50	16	8	1	1	—	—	—
	Males: Widowed	112	—	—	—	—	—	1	2	5	2	9	10	13	15	20	18	6	6	4	1	—	—	—
	Females: Single	2,217	342	342	308	339	272	187	105	77	42	49	49	27	23	22	18	7	5	3	—	—	—	—
	Females: Married	911	—	—	—	—	33	84	110	137	132	111	95	70	55	42	27	10	5	—	—	—	—	—
	Females: Widowed	243	—	—	—	—	—	1	4	6	7	12	34	27	20	36	42	25	17	6	5	1	—	—

TABLE XXV.—*continued.*

Public Health Districts.	Sex and Condition.	All Ages.	Under 5	5–	10–	15–	20–	25–	30–	35–	40–	45–	50–	55–	60–	65–	70–	75–	80–	85–	90–	95–	100 and above.	Not Stated.
(e) **LORN District.**	**Both Sexes**	***11,087**	**877**	**873**	**871**	**1,047**	**1,170**	**1,005**	**880**	**879**	**665**	**609**	**534**	**437**	**354**	**318**	**247**	**171**	**92**	**31**	**10**	**5**	—	**12**
	Males	***6,457**	**453**	**418**	**453**	**654**	**822**	**658**	**567**	**534**	**391**	**351**	**283**	**244**	**198**	**174**	**109**	**79**	**46**	**13**	**4**	**2**	—	**4**
	Females	**4,630**	**424**	**455**	**418**	**393**	**348**	**347**	**313**	**345**	**274**	**258**	**251**	**193**	**156**	**144**	**138**	**92**	**46**	**18**	**6**	**3**	—	**8**
	Males – Single	4,510	453	418	453	653	783	528	340	256	155	127	104	80	57	44	29	16	9	4	1	—	—	—
	Males – Married	1,728	—	—	—	1	39	130	222	269	220	208	163	136	125	104	50	37	21	1	1	1	—	—
	Males – Widowed	206	—	—	—	—	—	—	4	8	12	15	14	28	16	26	30	26	16	8	2	1	—	—
	Males – Not stated	13	—	—	—	—	—	—	1	1	4	1	2	—	—	—	—	—	—	—	—	—	—	4
	Females – Single	2,894	424	455	418	390	298	227	132	115	88	82	64	48	41	38	32	21	14	5	—	2	—	—
	Females – Married	1,387	—	—	—	3	50	120	178	223	165	164	153	122	86	51	45	20	7	—	—	—	—	—
	Females – Widowed	340	—	—	—	—	—	—	3	7	21	12	33	23	29	55	61	51	25	13	6	1	—	—
	Females – Not stated	9	—	—	—	—	—	—	—	—	—	—	1	—	—	—	—	—	—	—	—	—	—	8
(f) **MID-ARGYLL District.**	**Both Sexes**	**7,127**	**554**	**640**	**651**	**625**	**521**	**446**	**453**	**445**	**446**	**470**	**481**	**354**	**297**	**274**	**241**	**129**	**68**	**28**	**3**	**1**	—	—
	Males	**3,529**	**268**	**314**	**334**	**355**	**254**	**228**	**222**	**190**	**217**	**239**	**229**	**171**	**150**	**157**	**109**	**58**	**27**	**6**	—	**1**	—	—
	Females	**3,598**	**286**	**326**	**317**	**270**	**267**	**218**	**231**	**255**	**229**	**231**	**252**	**183**	**147**	**117**	**132**	**71**	**41**	**22**	**3**	—	—	—
	Males – Single	2,457	268	314	334	355	246	196	157	95	102	92	83	59	52	52	25	22	5	—	—	—	—	—
	Males – Married	924	—	—	—	—	8	32	62	93	109	138	130	98	84	79	60	18	10	3	—	—	—	—
	Males – Widowed	147	—	—	—	—	—	—	3	2	5	9	16	14	14	26	24	18	12	3	—	1	—	—
	Males – Not stated	1	—	—	—	—	—	—	—	—	1	—	—	—	—	—	—	—	—	—	—	—	—	—
	Females – Single	2,298	286	326	317	265	242	162	120	102	85	81	104	71	42	36	28	15	8	8	—	—	—	—
	Females – Married	968	—	—	—	5	25	55	108	145	134	130	121	85	71	34	38	15	1	1	—	—	—	—
	Females – Widowed	332	—	—	—	—	—	1	3	8	10	20	27	27	34	47	66	41	32	13	3	—	—	—
(g) **MULL District.**	**Both Sexes**	**5,399**	**367**	**469**	**559**	**511**	**351**	**367**	**313**	**302**	**303**	**320**	**318**	**286**	**235**	**226**	**191**	**146**	**87**	**37**	**9**	**2**	—	—
	Males	**2,734**	**204**	**235**	**297**	**275**	**185**	**200**	**165**	**141**	**146**	**159**	**169**	**136**	**113**	**111**	**78**	**69**	**33**	**13**	**4**	**1**	—	—
	Females	**2,665**	**163**	**234**	**262**	**236**	**166**	**167**	**148**	**161**	**157**	**161**	**149**	**150**	**122**	**115**	**113**	**77**	**54**	**24**	**5**	**1**	—	—
	Males – Single	1,934	204	235	297	275	183	177	129	82	68	69	56	59	35	27	14	13	8	3	—	—	—	—
	Males – Married	690	—	—	—	—	2	23	35	53	76	86	106	70	67	71	51	32	11	5	2	—	—	—
	Males – Widowed	109	—	—	—	—	—	—	1	5	2	4	7	7	11	13	13	24	14	5	2	1	—	—
	Males – Not stated	1	—	—	—	—	—	—	—	1	—	—	—	—	—	—	—	—	—	—	—	—	—	—
	Females – Single	1,689	163	234	262	235	152	117	84	76	50	62	50	56	42	30	30	19	19	7	1	—	—	—
	Females – Married	685	—	—	—	1	14	48	64	82	100	79	84	75	47	43	35	9	3	—	—	1	—	—
	Females – Widowed	291	—	—	—	—	—	2	—	3	7	20	15	19	33	42	48	49	32	17	4	—	—	—
AYR																								
(a) **AYR District.**	**Both Sexes**	**42,233**	**5,971**	**5,573**	**4,902**	**3,965**	**3,510**	**3,236**	**2,976**	**2,751**	**2,158**	**1,674**	**1,567**	**1,224**	**992**	**787**	**521**	**235**	**122**	**51**	**14**	**3**	—	**1**
	Males	**22,216**	**2,995**	**2,832**	**2,476**	**2,374**	**2,024**	**1,711**	**1,540**	**1,492**	**1,118**	**869**	**858**	**634**	**509**	**386**	**236**	**86**	**54**	**16**	**4**	**1**	—	**1**
	Females	**20,017**	**2,976**	**2,741**	**2,426**	**1,591**	**1,486**	**1,525**	**1,436**	**1,259**	**1,040**	**805**	**709**	**590**	**483**	**401**	**285**	**149**	**68**	**35**	**10**	**2**	—	—
	Males – Single	15,074	2,995	2,832	2,476	2,366	1,783	933	506	396	234	162	159	88	59	49	26	3	5	1	—	—	—	1
	Males – Married	6,398	—	—	—	5	230	758	1,009	1,054	835	648	621	458	358	242	123	37	17	3	—	—	—	—
	Males – Widowed	724	—	—	—	—	2	19	23	41	49	58	77	87	92	94	87	46	32	12	4	1	—	—
	Males – Not stated	20	—	—	—	3	9	1	2	1	—	1	1	1	—	1	—	—	—	—	—	—	—	—
	Females – Single	12,455	2,976	2,741	2,426	1,551	982	549	328	226	188	113	94	82	64	47	52	22	7	5	2	—	—	—
	Females – Married	6,461	—	—	—	38	501	968	1,091	989	805	617	519	387	265	167	82	25	7	—	—	—	—	—
	Females – Widowed	1,091	—	—	—	—	1	7	17	44	47	75	95	121	153	186	150	102	53	30	8	2	—	—
	Females – Not stated	10	—	—	—	2	2	1	—	—	—	—	1	—	1	1	1	—	1	—	—	—	—	—

* Including 1,009 Men of the Royal Navy.

TABLE XXV.—*continued* (County Public Health Districts: Ages and Conjugal Conditions).

Public Health Districts.	Sex and Condition.	All Ages.	Under 5	5–	10–	15–	20–	25–	30–	35–	40–	45–	50–	55–	60–	65–	70–	75–	80–	85–	90–	95–	100 and above.	Not Stated.
(*b*) **CARRICK District.**	**Both Sexes**	**12,996**	**1,417**	**1,437**	**1,403**	**1,382**	**1,082**	**908**	**476**	**818**	**703**	**637**	**616**	**475**	**359**	**335**	**283**	**135**	**92**	**25**	**7**	—	—	—
	Males	**6,451**	**705**	**767**	**723**	**714**	**527**	**448**	**406**	**396**	**362**	**304**	**309**	**238**	**169**	**164**	**112**	**58**	**34**	**13**	**2**	—	—	—
	Females	**6,545**	**712**	**670**	**680**	**668**	**555**	**460**	**882**	**422**	**341**	**333**	**307**	**237**	**190**	**171**	**171**	**77**	**58**	**12**	**5**	—	—	—
	Males – Single	4,249	705	767	723	710	476	275	155	99	86	74	49	39	36	28	13	9	4	1	—	—	—	—
	Males – Married	1,961	—	—	—	4	51	168	244	288	261	217	234	171	109	102	70	25	13	4	—	—	—	—
	Males – Widowed	236	—	—	—	—	—	2	6	9	14	13	26	28	24	34	29	24	17	8	2	—	—	—
	Males – Not stated	5	—	—	—	—	—	3	1	—	1	—	—	—	—	—	—	—	—	—	—	—	—	—
	Females – Single	4,124	712	670	680	653	447	247	167	117	79	83	67	53	46	37	31	15	14	5	1	—	—	—
	Females – Married	1,962	—	—	—	11	103	206	304	286	251	223	197	141	108	70	36	21	3	2	—	—	—	—
	Females – Widowed	444	—	—	—	—	—	5	5	19	11	27	43	41	35	64	104	40	41	5	4	—	—	—
	Females – Not stated	15	—	—	—	4	5	2	—	—	—	—	—	2	1	—	—	1	—	—	—	—	—	—
(*c*) **KILMARNOCK District.**	**Both Sexes**	**23,979**	**2,899**	**2,832**	**2,629**	**2,573**	**2,148**	**1,856**	**1,660**	**1,500**	**1,289**	**1,066**	**897**	**828**	**636**	**470**	**345**	**214**	**86**	**41**	**7**	**3**	—	—
	Males	**11,735**	**1,466**	**1,428**	**1,309**	**1,240**	**1,054**	**850**	**807**	**747**	**610**	**539**	**438**	**413**	**310**	**226**	**144**	**100**	**38**	**12**	**3**	**1**	—	—
	Females	**12,244**	**1,433**	**1,404**	**1,320**	**1,333**	**1,094**	**1,006**	**853**	**753**	**679**	**527**	**459**	**415**	**326**	**244**	**201**	**114**	**48**	**29**	**4**	**2**	—	—
	Males – Single	7,675	1,466	1,428	1,309	1,236	948	458	251	174	109	92	63	64	26	24	13	11	3	—	—	—	—	—
	Males – Married	3,651	—	—	—	2	103	382	544	557	475	417	348	302	233	147	81	46	12	2	—	—	—	—
	Males – Widowed	401	—	—	—	—	2	10	11	16	25	29	26	47	50	55	50	43	23	10	3	1	—	—
	Males – Not stated	8	—	—	—	2	1	—	1	—	1	1	1	—	1	—	—	—	—	—	—	—	—	—
	Females – Single	7,788	1,433	1,404	1,320	1,314	868	480	242	180	135	97	102	62	48	39	33	13	11	6	1	—	—	—
	Females – Married	3,712	—	—	—	18	221	514	601	562	506	375	292	260	172	104	53	29	5	—	—	—	—	—
	Females – Widowed	738	—	—	—	—	5	11	9	11	37	55	65	93	105	101	114	72	32	23	3	2	—	—
	Females – Not stated	6	—	—	—	1	—	1	1	—	1	—	—	—	1	—	1	—	—	—	—	—	—	—
(*d*) **NORTHERN District.**	**Both Sexes**	**47,403**	**5,614**	**5,542**	**5,156**	**4,899**	**4,303**	**3,621**	**3,316**	**3,044**	**2,538**	**2,197**	**1,947**	**1,605**	**1,222**	**944**	**760**	**406**	**196**	**70**	**15**	**6**	**1**	**1**
	Males	**23,081**	**2,799**	**2,761**	**2,535**	**2,455**	**2,097**	**1,696**	**1,604**	**1,505**	**1,212**	**1,063**	**959**	**800**	**587**	**441**	**313**	**160**	**60**	**27**	**4**	**1**	**1**	**1**
	Females	**24,322**	**2,815**	**2,781**	**2,621**	**2,444**	**2,206**	**1,925**	**1,712**	**1,539**	**1,326**	**1,134**	**988**	**805**	**635**	**503**	**447**	**246**	**136**	**43**	**11**	**5**	—	—
	Males – Single	15,128	2,799	2,761	2,535	2,450	1,865	964	578	357	220	162	142	100	73	61	33	18	7	2	—	—	—	1
	Males – Married	7,141	—	—	—	4	228	717	1,000	1,103	954	829	743	593	424	276	174	66	22	7	1	—	—	—
	Males – Widowed	790	—	—	—	—	4	13	24	42	36	67	70	104	90	104	106	76	31	18	3	1	1	—
	Males – Not stated	22	—	—	—	1	—	2	2	3	2	5	4	3	—	—	—	—	—	—	—	—	—	—
	Females – Single	15,308	2,815	2,781	2,621	2,409	1,773	932	561	365	256	201	179	141	93	70	57	30	14	8	—	2	—	—
	Females – Married	7,362	—	—	—	35	428	977	1,120	1,116	993	824	688	477	329	197	129	34	13	2	—	—	—	—
	Females – Widowed	1,632	—	—	—	—	5	14	30	55	76	108	118	184	210	233	261	182	109	33	11	3	—	—
	Females – Not stated	20	—	—	—	—	—	2	1	3	1	1	3	3	3	3	—	—	—	—	—	—	—	—
BANFF (*a*) **BANFF District.**	**Both Sexes**	**20,432**	**2,357**	**2,376**	**2,350**	**2,274**	**1,648**	**1,372**	**1,252**	**1,139**	**999**	**996**	**886**	**738**	**578**	**531**	**431**	**281**	**151**	**57**	**14**	**1**	—	**1**
	Males	**10,192**	**1,181**	**1,204**	**1,184**	**1,233**	**881**	**653**	**569**	**552**	**487**	**507**	**433**	**370**	**269**	**261**	**184**	**122**	**71**	**25**	**5**	—	—	**1**
	Females	**10,240**	**1,176**	**1,172**	**1,166**	**1,041**	**767**	**719**	**683**	**587**	**512**	**489**	**453**	**368**	**309**	**270**	**247**	**159**	**80**	**32**	**9**	**1**	—	—
	Males – Single	6,685	1,181	1,204	1,184	1,233	812	363	197	139	80	91	55	46	32	28	16	17	4	1	1	—	—	1
	Males – Married	3,144	—	—	—	—	69	281	367	396	381	400	345	294	197	185	112	70	39	7	1	—	—	—
	Males – Widowed	362	—	—	—	—	—	9	5	17	25	16	33	30	40	48	56	35	28	17	3	—	—	—
	Males – Not stated	1	—	—	—	—	—	—	—	—	1	—	—	—	—	—	—	—	—	—	—	—	—	—
	Females – Single	6,391	1,176	1,172	1,166	1,031	606	341	210	144	103	92	87	73	50	46	44	31	10	8	1	—	—	—
	Females – Married	3,170	—	—	—	10	160	373	458	419	382	352	312	232	189	124	96	44	16	2	1	—	—	—
	Females – Widowed	678	—	—	—	—	1	5	15	24	27	44	54	63	70	100	107	84	54	22	7	1	—	—
	Females – Not stated	1	—	—	—	—	—	—	—	—	—	1	—	—	—	—	—	—	—	—	—	—	—	—

TABLE XXV.—*continued.*

Public Health Districts.	Sex and Condition.	All Ages.	Under 5	5–	10–	15–	20–	25–	30–	35–	40–	45–	50–	55–	60–	65–	70–	75–	80–	85–	90–	95–	100 and above.	Not Stated.
(*b*) **KEITH District.**	**Both Sexes**	**12,453**	**1,420**	**1,468**	**1,556**	**1,340**	**900**	**680**	**674**	**680**	**602**	**612**	**602**	**486**	**384**	**372**	**284**	**193**	**127**	**51**	**18**	**4**	—	—
	Males	**6,203**	**700**	**749**	**796**	**730**	**478**	**299**	**310**	**329**	**285**	**294**	**308**	**236**	**204**	**167**	**130**	**87**	**63**	**25**	**10**	**3**	—	—
	Females	**6,250**	**720**	**719**	**760**	**610**	**422**	**381**	**364**	**351**	**317**	**318**	**294**	**250**	**180**	**205**	**154**	**106**	**64**	**26**	**8**	**1**	—	—
	Males — Single	4,226	700	749	796	726	446	206	138	101	70	61	64	54	35	29	21	14	14	2	—	—	—	—
	Males — Married	1,750	—	—	—	—	30	91	170	226	207	220	234	160	151	114	82	40	18	5	2	—	—	—
	Males — Widowed	218	—	—	—	—	—	1	2	2	8	13	8	22	18	24	27	33	31	18	8	3	—	—
	Males — Not stated	9	—	—	—	4	2	1	—	—	—	—	2	—	—	—	—	—	—	—	—	—	—	—
	Females — Single	4,070	720	719	760	604	347	233	123	97	78	78	66	62	38	60	36	22	18	6	3	—	—	—
	Females — Married	1,769	—	—	—	6	74	147	241	243	224	221	196	147	97	84	50	28	9	1	1	—	—	—
	Females — Widowed	409	—	—	—	—	—	1	—	11	15	19	32	41	45	61	67	56	37	19	4	1	—	—
	Females — Not stated	2	—	—	—	—	1	—	—	—	—	—	—	—	—	—	1	—	—	—	—	—	—	—
BERWICK (*a*) **EAST District.**	**Both Sexes**	**9,017**	**854**	**862**	**817**	**817**	**739**	**658**	**687**	**620**	**562**	**516**	**412**	**411**	**334**	**298**	**203**	**134**	**67**	**21**	**4**	**1**	—	—
	Males	**4,355**	**458**	**442**	**399**	**415**	**345**	**292**	**308**	**288**	**275**	**244**	**208**	**199**	**152**	**145**	**88**	**60**	**28**	**7**	**1**	**1**	—	—
	Females	**4,662**	**396**	**420**	**418**	**402**	**394**	**366**	**379**	**332**	**287**	**272**	**204**	**212**	**182**	**153**	**115**	**74**	**39**	**14**	**3**	—	—	—
	Males — Single	2,644	458	442	399	415	321	174	143	79	49	44	31	29	19	17	14	7	2	1	—	—	—	—
	Males — Married	1,502	—	—	—	—	24	118	163	205	209	188	162	151	98	90	46	31	16	1	—	—	—	—
	Males — Widowed	208	—	—	—	—	—	—	2	4	16	12	15	19	35	38	28	22	10	5	1	1	—	—
	Males — Not stated	1	—	—	—	—	—	—	—	—	1	—	—	—	—	—	—	—	—	—	—	—	—	—
	Females — Single	2,851	396	420	418	400	335	220	161	100	79	73	50	48	55	43	23	17	11	2	—	—	—	—
	Females — Married	1,508	—	—	—	2	59	145	213	222	195	183	129	130	89	70	43	20	8	—	—	—	—	—
	Females — Widowed	302	—	—	—	—	—	1	5	10	13	16	25	34	38	39	49	37	20	12	3	—	—	—
	Females — Not stated	1	—	—	—	—	—	—	—	—	—	—	—	—	—	1	—	—	—	—	—	—	—	—
(*b*) **MIDDLE District.**	**Both Sexes**	**8,365**	**729**	**762**	**736**	**819**	**743**	**665**	**587**	**573**	**584**	**483**	**389**	**368**	**271**	**220**	**207**	**122**	**75**	**26**	**4**	**1**	—	**1**
	Males	**4,008**	**366**	**405**	**353**	**416**	**350**	**310**	**263**	**258**	**278**	**230**	**177**	**179**	**131**	**106**	**86**	**58**	**32**	**8**	**1**	—	—	**1**
	Females	**4,357**	**363**	**357**	**383**	**403**	**393**	**355**	**324**	**315**	**306**	**253**	**212**	**189**	**140**	**114**	**121**	**64**	**43**	**18**	**3**	**1**	—	—
	Males — Single	2,475	366	405	353	416	321	200	104	98	67	42	22	28	14	20	10	1	5	2	—	—	—	1
	Males — Married	1,359	—	—	—	—	29	108	157	156	208	177	146	135	91	62	43	29	15	3	—	—	—	—
	Males — Widowed	173	—	—	—	—	—	2	2	4	3	11	9	16	25	24	33	28	12	3	1	—	—	—
	Males — Not stated	1	—	—	—	—	—	—	—	—	—	—	—	—	1	—	—	—	—	—	—	—	—	—
	Females — Single	2,707	363	357	383	401	350	200	138	119	105	67	65	43	36	25	25	15	10	5	—	—	—	—
	Females — Married	1,358	—	—	—	2	43	153	182	182	187	171	132	115	70	50	47	14	8	2	—	—	—	—
	Females — Widowed	292	—	—	—	—	—	2	4	14	14	15	15	31	34	39	49	35	25	11	3	1	—	—
(*c*) **WEST District.**	**Both Sexes**	**5,705**	**496**	**491**	**512**	**550**	**507**	**476**	**439**	**382**	**351**	**330**	**274**	**266**	**201**	**169**	**122**	**85**	**41**	**12**	**1**	—	—	—
	Males	**2,766**	**252**	**243**	**270**	**284**	**230**	**243**	**191**	**180**	**160**	**146**	**128**	**133**	**100**	**80**	**60**	**43**	**19**	**3**	**1**	—	—	—
	Females	**2,939**	**244**	**248**	**242**	**266**	**277**	**233**	**248**	**202**	**191**	**184**	**146**	**133**	**101**	**89**	**62**	**42**	**22**	**9**	—	—	—	—
	Males — Single	1,697	252	243	270	284	213	168	69	54	36	24	27	16	12	11	9	6	3	—	—	—	—	—
	Males — Married	965	—	—	—	—	17	75	120	126	120	119	93	106	74	53	32	21	8	1	—	—	—	—
	Males — Widowed	104	—	—	—	—	—	—	2	—	4	3	8	11	14	16	19	16	8	2	1	—	—	—
	Females — Single	1,804	244	248	242	264	243	138	109	66	46	51	43	27	27	20	17	11	6	2	—	—	—	—
	Females — Married	962	—	—	—	2	34	94	133	134	129	122	95	87	54	44	21	9	2	2	—	—	—	—
	Females — Widowed	172	—	—	—	—	—	—	6	2	16	11	8	19	20	25	24	22	14	5	—	—	—	—
	Females — Not stated	1	—	—	—	—	—	1	—	—	—	—	—	—	—	—	—	—	—	—	—	—	—	—

TABLE XXV.—*continued* (County Public Health Districts: Ages and Conjugal Conditions).

Public Health Districts.	Sex and Condition.	All Ages.	Under 5	5–	10–	15–	20–	25–	30–	35–	40–	45–	50–	55–	60–	65–	70–	75–	80–	85–	90–	95–	100 and above.	Not Stated.
BUTE																								
(*a*) **ARRAN District.**	**Both Sexes**	**4,628**	**324**	**387**	**432**	**418**	**381**	**294**	**300**	**263**	**266**	**298**	**265**	**281**	**227**	**180**	**141**	**89**	**53**	**24**	**4**	**1**	—	—
	Males	**2,221**	**169**	**195**	**213**	**217**	**200**	**132**	**145**	**115**	**113**	**136**	**133**	**136**	**114**	**83**	**53**	**43**	**18**	**3**	**3**	—	—	—
	Females	**2,407**	**155**	**192**	**219**	**201**	**181**	**162**	**155**	**148**	**153**	**162**	**132**	**145**	**113**	**97**	**88**	**46**	**35**	**21**	**1**	**1**	—	—
	Males — Single	1,553	169	195	213	216	192	104	98	61	53	65	49	48	38	25	13	7	5	1	1	—	—	—
	Males — Married	576	—	—	—	—	7	27	46	52	55	65	76	82	65	46	28	20	6	—	1	—	—	—
	Males — Widowed	85	—	—	—	—	—	—	—	2	2	6	8	6	11	12	12	16	7	2	1	—	—	—
	Males — Not stated	7	—	—	—	1	1	1	1	—	3	—	—	—	—	—	—	—	—	—	—	—	—	—
	Females — Single	1,587	155	192	219	201	163	124	82	66	79	58	50	65	46	31	26	15	11	2	1	1	—	—
	Females — Married	581	—	—	—	—	16	34	72	80	70	86	62	59	42	25	22	9	4	—	—	—	—	—
	Females — Widowed	229	—	—	—	—	—	—	1	1	3	18	20	21	25	41	39	22	19	19	—	—	—	—
	Females — Not stated	10	—	—	—	—	2	4	—	1	1	—	—	—	—	—	1	—	1	—	—	—	—	—
(*b*) **BUTE District.**	**Both Sexes**	**2,552**	**212**	**213**	**233**	**239**	**235**	**183**	**179**	**172**	**159**	**146**	**138**	**116**	**91**	**95**	**76**	**35**	**21**	**6**	**3**	—	—	—
	Males	**1,202**	**106**	**111**	**122**	**124**	**105**	**76**	**87**	**82**	**78**	**61**	**65**	**53**	**40**	**34**	**33**	**14**	**10**	—	**1**	—	—	—
	Females	**1,350**	**106**	**102**	**111**	**115**	**130**	**107**	**92**	**90**	**81**	**85**	**73**	**63**	**51**	**61**	**43**	**21**	**11**	**6**	**2**	—	—	—
	Males — Single	777	106	111	122	124	96	48	45	28	30	18	16	16	6	3	3	2	2	—	1	—	—	—
	Males — Married	365	—	—	—	—	9	28	40	51	45	39	44	32	28	22	22	1	4	—	—	—	—	—
	Males — Widowed	60	—	—	—	—	—	—	2	3	3	4	5	5	6	9	8	11	4	—	—	—	—	—
	Females — Single	844	106	102	111	114	111	65	45	38	36	31	25	18	16	10	9	4	—	3	—	—	—	—
	Females — Married	367	—	—	—	1	19	40	47	46	38	49	43	34	17	21	11	—	1	—	—	—	—	—
	Females — Widowed	138	—	—	—	—	—	2	—	6	7	5	5	11	17	30	23	17	10	3	2	—	—	—
	Females — Not stated	1	—	—	—	—	—	—	—	—	—	—	—	—	1	—	—	—	—	—	—	—	—	—
(*c*) **CUMBRAE District.**	**Both Sexes**	**93**	**9**	**8**	**3**	**5**	**5**	**6**	**22**	**5**	**6**	**5**	**5**	**3**	—	**6**	**3**	**2**	—	—	—	—	—	—
	Males	**54**	**5**	**5**	**1**	**1**	**3**	**2**	**14**	**3**	**5**	**4**	**1**	**3**	—	**3**	**3**	**1**	—	—	—	—	—	—
	Females	**39**	**4**	**3**	**2**	**4**	**2**	**4**	**8**	**2**	**1**	**1**	**4**	—	—	**3**	—	**1**	—	—	—	—	—	—
	Males — Single	32	5	5	1	1	2	2	10	1	—	2	1	1	—	1	—	—	—	—	—	—	—	—
	Males — Married	19	—	—	—	—	1	—	4	2	5	2	—	1	—	2	1	1	—	—	—	—	—	—
	Males — Widowed	3	—	—	—	—	—	—	—	—	—	—	—	1	—	—	2	—	—	—	—	—	—	—
	Females — Single	22	4	3	2	4	2	3	3	—	—	—	1	—	—	—	—	—	—	—	—	—	—	—
	Females — Married	13	—	—	—	—	—	1	5	2	1	—	2	—	—	1	—	1	—	—	—	—	—	—
	Females — Widowed	4	—	—	—	—	—	—	—	—	—	1	1	—	—	2	—	—	—	—	—	—	—	—
CAITHNESS																								
(*a*) **COUNTY District.**	**Both Sexes**	**19,589**	**1,982**	**1,976**	**2,131**	**1,881**	**1,356**	**1,068**	**1,007**	**1,119**	**1,013**	**979**	**1,029**	**894**	**734**	**719**	**684**	**512**	**308**	**130**	**38**	**11**	—	**18**
	Males	**9,405**	**1,020**	**1,002**	**1,068**	**1,023**	**665**	**453**	**457**	**506**	**479**	**474**	**492**	**419**	**377**	**312**	**280**	**199**	**121**	**41**	**7**	**1**	—	**9**
	Females	**10,184**	**962**	**974**	**1,063**	**858**	**691**	**615**	**550**	**613**	**534**	**505**	**537**	**475**	**357**	**407**	**404**	**313**	**187**	**89**	**31**	**10**	—	**9**
	Males — Single	6,262	1,020	1,002	1,068	1,021	620	329	232	211	131	137	139	95	84	66	46	35	18	6	1	1	—	—
	Males — Married	2,746	—	—	—	—	44	119	217	288	334	319	321	294	265	209	163	109	55	7	2	—	—	—
	Males — Widowed	380	—	—	—	—	—	4	5	7	14	18	32	30	27	37	71	55	48	28	4	—	—	—
	Males — Not stated	17	—	—	—	2	1	1	3	—	—	—	—	—	1	—	—	—	—	—	—	—	—	9
	Females — Single	6,411	962	974	1,063	850	591	378	241	230	184	164	159	129	102	113	108	77	52	24	7	3	—	—
	Females — Married	2,781	—	—	—	8	95	234	297	359	323	297	309	280	173	176	126	76	24	3	1	—	—	—
	Females — Widowed	977	—	—	—	—	4	2	12	24	27	44	69	66	82	118	169	159	111	62	21	7	—	—
	Females — Not stated	15	—	—	—	—	1	1	—	—	—	—	—	—	—	—	1	1	—	—	2	—	—	9

TABLE XXV.—*continued.*

Public Health Districts.	Sex and Condition.	All Ages.	Under 5	5–	10–	15–	20–	25–	30–	35–	40–	45–	50–	55–	60–	65–	70–	75–	80–	85–	90–	95–	100 and above.	Not Stated.
CLACKMANNAN. (*a*) **COUNTY District.**	**Both Sexes**	**10,294**	**1,177**	**1,170**	**1,089**	**1,074**	**878**	**787**	**763**	**664**	**569**	**468**	**469**	**353**	**299**	**224**	**161**	**97**	**35**	**13**	**3**	**1**	—	—
	Males	**4,996**	**550**	**608**	**561**	**541**	**407**	**383**	**343**	**308**	**289**	**227**	**221**	**171**	**148**	**109**	**67**	**41**	**13**	**8**	**1**	—	—	—
	Females	**5,298**	**627**	**562**	**528**	**533**	**471**	**404**	**420**	**356**	**280**	**241**	**248**	**182**	**151**	**115**	**94**	**56**	**22**	**5**	**2**	**1**	—	—
	Males — Single	3,140	550	608	561	541	370	209	97	66	31	28	19	23	20	10	2	4	1	—	—	—	—	—
	Males — Married	1,665	—	—	—	—	37	173	239	237	245	182	184	131	97	68	40	25	5	2	—	—	—	—
	Males — Widowed	191	—	—	—	—	—	1	7	5	13	17	18	17	31	31	25	12	7	6	1	—	—	—
	Females — Single	3,280	627	562	528	527	386	206	132	87	52	47	44	31	20	13	6	8	2	1	1	—	—	—
	Females — Married	1,683	—	—	—	6	84	196	283	258	214	179	166	112	88	49	36	9	3	—	—	—	—	—
	Females — Widowed	331	—	—	—	—	1	2	4	10	14	15	37	39	42	53	52	39	17	4	1	1	—	—
	Females — Not stated	4	—	—	—	—	—	—	1	1	—	—	1	—	1	—	—	—	—	—	—	—	—	—
DUMBARTON. (*a*) **EASTERN District.**	**Both Sexes**	**26,349**	**3,194**	**3,067**	**2,719**	**2,496**	**2,347**	**2,066**	**1,979**	**1,888**	**1,590**	**1,288**	**1,049**	**861**	**611**	**499**	**382**	**183**	**86**	**30**	**6**	**1**	—	**7**
	Males	**12,989**	**1,616**	**1,570**	**1,366**	**1,242**	**1,057**	**976**	**973**	**958**	**810**	**635**	**526**	**447**	**287**	**235**	**158**	**72**	**42**	**12**	**3**	**1**	—	**3**
	Females	**13,360**	**1,578**	**1,497**	**1,353**	**1,254**	**1,290**	**1,090**	**1,006**	**930**	**780**	**653**	**523**	**414**	**324**	**264**	**224**	**111**	**44**	**18**	**3**	—	—	**4**
	Males — Single	8,513	1,616	1,570	1,366	1,238	963	602	362	248	168	114	100	66	35	25	25	9	4	—	—	—	—	2
	Males — Married	4,038	—	—	—	4	92	368	598	683	618	489	378	327	192	156	80	30	19	2	1	—	—	1
	Males — Widowed	430	—	—	—	—	2	6	13	26	24	30	47	52	59	54	52	33	19	10	2	1	—	—
	Males — Not stated	8	—	—	—	—	—	—	—	1	—	2	1	2	1	—	1	—	—	—	—	—	—	—
	Females — Single	8,433	1,578	1,497	1,353	1,241	1,055	564	312	196	174	141	107	56	55	43	32	20	2	4	—	—	—	3
	Females — Married	4,066	—	—	—	12	233	516	678	705	562	447	326	245	165	96	55	18	8	—	—	—	—	—
	Females — Widowed	842	—	—	—	1	2	10	16	29	41	64	84	110	100	124	137	73	33	14	3	—	—	1
	Females — Not stated	19	—	—	—	—	—	—	—	—	3	1	6	3	4	1	—	—	1	—	—	—	—	—
(*b*) **WESTERN District.**	**Both Sexes**	**28,093**	**2,885**	**2,779**	**2,985**	**2,865**	**2,717**	**2,408**	**2,133**	**1,892**	**1,536**	**1,529**	**1,245**	**926**	**768**	**581**	**455**	**224**	**111**	**40**	**8**	**2**	**1**	**3**
	Males	**13,715**	**1,471**	**1,414**	**1,577**	**1,493**	**1,322**	**1,172**	**985**	**920**	**666**	**720**	**585**	**443**	**365**	**278**	**167**	**89**	**32**	**14**	**2**	—	—	—
	Females	**14,378**	**1,414**	**1,365**	**1,408**	**1,372**	**1,395**	**1,236**	**1,148**	**972**	**870**	**809**	**660**	**483**	**403**	**303**	**288**	**135**	**79**	**26**	**6**	**2**	**1**	**3**
	Males — Single	9,029	1,471	1,414	1,577	1,491	1,227	770	371	215	135	119	78	55	50	37	10	7	—	2	—	—	—	—
	Males — Married	4,241	—	—	—	2	94	395	604	677	504	575	466	342	255	183	90	36	15	1	2	—	—	—
	Males — Widowed	443	—	—	—	—	1	7	10	28	27	26	40	46	60	58	67	45	17	11	—	—	—	—
	Males — Not stated	2	—	—	—	—	—	—	—	—	—	—	1	—	—	—	—	1	—	—	—	—	—	—
	Females — Single	9,001	1,414	1,365	1,408	1,363	1,188	697	393	273	241	181	143	100	79	65	53	15	14	6	—	—	—	3
	Females — Married	4,354	—	—	—	9	205	534	734	661	577	540	409	270	183	126	70	26	9	—	1	—	—	—
	Females — Widowed	1,023	—	—	—	—	2	5	21	38	52	88	108	113	141	112	165	94	56	20	5	2	1	—
DUMFRIES. (*a*) **ANNAN District.**	**Both Sexes**	**10,515**	**1,090**	**1,090**	**1,119**	**1,009**	**833**	**769**	**730**	**630**	**634**	**613**	**516**	**420**	**339**	**286**	**209**	**122**	**69**	**30**	**7**	—	—	—
	Males	**5,198**	**542**	**545**	**579**	**543**	**424**	**381**	**357**	**298**	**302**	**285**	**252**	**210**	**168**	**126**	**92**	**48**	**30**	**13**	**3**	—	—	—
	Females	**5,317**	**548**	**545**	**540**	**466**	**409**	**388**	**373**	**332**	**332**	**328**	**264**	**210**	**171**	**160**	**117**	**74**	**39**	**17**	**4**	—	—	—
	Males — Single	3,431	542	545	579	543	397	257	160	94	84	70	48	34	31	18	19	4	3	3	—	—	—	—
	Males — Married	1,552	—	—	—	—	24	122	195	196	208	206	188	147	105	81	46	23	9	2	—	—	—	—
	Males — Widowed	213	—	—	—	—	3	2	2	8	10	8	16	28	32	27	27	21	18	8	3	—	—	—
	Males — Not stated	2	—	—	—	—	—	—	—	—	—	1	—	1	—	—	—	—	—	—	—	—	—	—
	Females — Single	3,363	548	545	540	462	344	215	139	119	99	98	66	60	40	39	24	16	5	3	1	—	—	—
	Females — Married	1,565	—	—	—	4	64	172	228	201	214	209	172	102	89	63	29	15	1	1	1	—	—	—
	Females — Widowed	389	—	—	—	—	1	1	6	12	19	21	26	48	42	58	64	43	33	13	2	—	—	—

TABLE XXV.—*continued* (County Public Health Districts: Ages and Conjugal Conditions).

Public Health Districts.	Sex and Condition.	All Ages.	Under 5	5–	10–	15–	20–	25–	30–	35–	40–	45–	50–	55–	60–	65–	70–	75–	80–	85–	90–	95–	100 and above.	Not Stated.
(*b*) **DUMFRIES District.**	**Both Sexes**	**8,555**	**848**	**816**	**808**	**689**	**643**	**558**	**557**	**555**	**542**	**531**	**492**	**441**	**330**	**271**	**241**	**139**	**75**	**12**	**5**	**1**	—	**1**
	Males	**4,117**	**461**	**392**	**400**	**374**	**302**	**204**	**237**	**252**	**265**	**245**	**239**	**217**	**166**	**121**	**112**	**65**	**52**	**9**	**2**	**1**	—	**1**
	Females	**4,438**	**387**	**424**	**408**	**315**	**341**	**354**	**320**	**303**	**277**	**286**	**253**	**224**	**164**	**150**	**129**	**74**	**23**	**3**	**3**	—	—	—
	Males — Single	2,709	461	392	400	374	302	179	126	85	96	83	53	57	42	23	18	13	2	2	—	—	—	1
	Males — Married	1,266	—	—	—	—	—	25	107	164	160	153	175	144	113	83	74	36	26	3	2	1	—	—
	Males — Widowed	141	—	—	—	—	—	—	4	3	9	9	11	16	10	15	20	16	24	4	—	—	—	—
	Males — Not stated	1	—	—	—	—	—	—	—	—	—	—	—	—	1	—	—	—	—	—	—	—	—	—
	Females — Single	2,842	387	424	408	308	282	205	134	119	114	102	97	78	60	46	42	29	4	1	2	—	—	—
	Females — Married	1,297	—	—	—	7	58	147	182	175	151	155	140	113	65	54	38	9	2	1	—	—	—	—
	Females — Widowed	296	—	—	—	—	1	2	4	8	12	29	16	33	38	50	49	36	16	1	1	—	—	—
	Females — Not stated	3	—	—	—	—	—	—	—	1	—	—	—	—	1	—	—	—	1	—	—	—	—	—
(*c*) **LANGHOLM District.**	**Both Sexes**	**3,242**	**329**	**328**	**318**	**299**	**263**	**218**	**211**	**210**	**188**	**190**	**157**	**138**	**119**	**121**	**71**	**45**	**27**	**6**	**4**	—	—	—
	Males	**1,654**	**180**	**172**	**169**	**162**	**137**	**106**	**86**	**104**	**95**	**95**	**68**	**72**	**62**	**64**	**41**	**24**	**14**	**2**	**1**	—	—	—
	Females	**1,588**	**149**	**156**	**149**	**137**	**126**	**112**	**125**	**106**	**93**	**95**	**89**	**66**	**57**	**57**	**30**	**21**	**13**	**4**	**3**	—	—	—
	Males — Single	1,056	180	172	169	162	120	71	41	44	24	17	13	11	15	9	7	1	—	—	—	—	—	—
	Males — Married	491	—	—	—	—	17	35	43	55	66	70	48	54	36	36	18	10	2	1	—	—	—	—
	Males — Widowed	107	—	—	—	—	—	—	2	5	5	8	7	7	11	19	16	13	12	1	1	—	—	—
	Females — Single	1,002	149	156	149	134	100	77	42	49	31	33	18	21	12	15	9	4	2	—	1	—	—	—
	Females — Married	487	—	—	—	3	26	35	79	55	60	59	54	39	30	27	14	3	2	1	—	—	—	—
	Females — Widowed	99	—	—	—	—	—	—	4	2	2	3	17	6	15	15	7	14	9	3	2	—	—	—
(*d*) **LOCKERBIE District.**	**Both Sexes**	**8,545**	**807**	**817**	**840**	**855**	**721**	**595**	**596**	**532**	**494**	**468**	**472**	**365**	**314**	**255**	**214**	**111**	**66**	**17**	**5**	—	—	**1**
	Males	**4,195**	**418**	**397**	**439**	**470**	**372**	**279**	**257**	**249**	**235**	**225**	**221**	**179**	**153**	**124**	**93**	**50**	**25**	**7**	**1**	—	—	**1**
	Females	**4,350**	**389**	**420**	**401**	**385**	**349**	**316**	**339**	**283**	**259**	**243**	**251**	**186**	**161**	**131**	**121**	**61**	**41**	**10**	**4**	—	—	—
	Males — Single	2,650	418	397	439	470	335	168	97	83	55	36	32	31	29	24	22	8	5	1	—	—	—	—
	Males — Married	1,354	—	—	—	—	36	109	159	162	174	175	167	130	106	73	41	17	5	—	—	—	—	—
	Males — Widowed	189	—	—	—	—	1	1	1	4	6	14	22	18	18	27	30	25	15	6	1	—	—	—
	Males — Not stated	2	—	—	—	—	—	1	—	—	—	—	—	—	—	—	—	—	—	—	—	—	—	1
	Females — Single	2,685	389	420	401	379	292	178	144	94	81	57	69	55	44	27	30	9	14	1	1	—	—	—
	Females — Married	1,347	—	—	—	6	55	136	184	182	174	165	154	109	83	54	30	10	4	1	—	—	—	—
	Females — Widowed	318	—	—	—	—	2	2	11	7	4	21	28	22	34	50	61	42	23	8	3	—	—	—
(*e*) **THORNHILL District.**	**Both Sexes**	**11,710**	**1,226**	**1,211**	**1,150**	**1,093**	**930**	**863**	**832**	**769**	**697**	**621**	**582**	**466**	**384**	**337**	**281**	**168**	**66**	**25**	**9**	—	—	—
	Males	**5,837**	**624**	**642**	**602**	**566**	**475**	**454**	**416**	**390**	**313**	**304**	**292**	**223**	**176**	**142**	**103**	**76**	**25**	**11**	**3**	—	—	—
	Females	**5,873**	**602**	**569**	**548**	**527**	**455**	**409**	**416**	**379**	**384**	**317**	**290**	**243**	**208**	**195**	**178**	**92**	**41**	**14**	**6**	—	—	—
	Males — Single	3,771	624	642	602	565	433	300	174	133	78	63	55	31	25	14	14	15	1	2	—	—	—	—
	Males — Married	1,822	—	—	—	1	41	151	234	250	225	227	209	168	131	94	51	28	12	—	—	—	—	—
	Males — Widowed	241	—	—	—	—	1	3	8	7	9	14	27	23	20	34	38	33	12	9	3	—	—	—
	Males — Not stated	3	—	—	—	—	—	—	—	—	1	—	1	1	—	—	—	—	—	—	—	—	—	—
	Females — Single	3,583	602	569	548	521	376	211	159	121	105	78	62	50	44	43	45	27	15	5	2	—	—	—
	Females — Married	1,800	—	—	—	6	79	194	249	247	254	209	190	135	98	82	41	12	3	1	—	—	—	—
	Females — Widowed	490	—	—	—	—	—	4	8	11	25	30	38	58	66	70	92	53	23	8	4	—	—	—

TABLE XXV.—*continued.*

Public Health Districts.	Sex and Condition.	All Ages.	Under 5	5–	10–	15–	20–	25–	30–	35–	40–	45–	50–	55–	60–	65–	70–	75–	80–	85–	90–	95–	100 and above.	Not Stated.
EDINBURGH.																								
(*a*) **CALDER District.**	**Both Sexes**	**19,071**	**2,380**	**2,349**	**2,206**	**1,844**	**1,657**	**1,472**	**1,293**	**1,253**	**1,047**	**918**	**726**	**615**	**495**	**373**	**251**	**116**	**56**	**18**	**2**	—	—	—
	Males	**9,778**	**1,210**	**1,168**	**1,119**	**1,019**	**886**	**746**	**678**	**626**	**534**	**467**	**394**	**300**	**248**	**189**	**113**	**51**	**20**	**9**	**1**	—	—	—
	Females	**9,293**	**1,170**	**1,181**	**1,087**	**825**	**771**	**726**	**615**	**627**	**513**	**451**	**332**	**315**	**247**	**184**	**138**	**65**	**36**	**9**	**1**	—	—	—
	Males — Single	6,367	1,210	1,168	1,119	1,018	774	423	217	157	87	66	40	27	29	17	10	4	—	1	—	—	—	—
	Males — Married	3,100	—	—	—	1	111	320	448	460	430	372	319	239	180	132	59	21	4	3	1	—	—	—
	Males — Widowed	306	—	—	—	—	1	3	13	9	17	28	34	33	39	39	43	26	16	5	—	—	—	—
	Males — Not stated	5	—	—	—	—	—	—	—	—	—	1	1	1	—	1	1	—	—	—	—	—	—	—
	Females — Single	5,649	1,170	1,181	1,087	811	542	286	186	94	76	58	41	33	36	23	14	9	2	—	—	—	—	—
	Females — Married	3,101	—	—	—	14	223	438	420	504	415	349	248	213	128	87	44	14	3	1	—	—	—	—
	Females — Widowed	538	—	—	—	—	5	2	8	29	22	44	43	67	82	74	80	42	31	8	1	—	—	—
	Females — Not stated	5	—	—	—	—	1	—	1	—	—	—	—	2	1	—	—	—	—	—	—	—	—	—
(*b*) **GALA-WATER District.**	**Both Sexes**	**6,917**	**791**	**723**	**701**	**601**	**586**	**508**	**568**	**478**	**402**	**336**	**319**	**250**	**227**	**177**	**141**	**72**	**27**	**9**	**1**	—	—	—
	Males	**3,527**	**418**	**367**	**336**	**361**	**334**	**253**	**275**	**224**	**212**	**146**	**155**	**124**	**106**	**95**	**72**	**32**	**12**	**5**	—	—	—	—
	Females	**3,390**	**373**	**356**	**365**	**240**	**252**	**255**	**293**	**254**	**190**	**190**	**164**	**126**	**121**	**82**	**69**	**40**	**15**	**4**	**1**	—	—	—
	Males — Single	2,201	418	367	336	359	296	141	109	59	28	22	17	12	10	16	9	—	1	1	—	—	—	—
	Males — Married	1,170	—	—	—	2	38	106	159	161	183	111	122	88	80	57	40	20	2	1	—	—	—	—
	Males — Widowed	138	—	—	—	—	—	2	5	3	1	9	16	20	15	20	23	12	9	3	—	—	—	—
	Males — Not stated	18	—	—	—	—	—	4	2	1	—	4	—	4	1	2	—	—	—	—	—	—	—	—
	Females — Single	2,015	373	356	365	238	193	110	101	70	39	42	31	29	25	16	13	8	4	2	—	—	—	—
	Females — Married	1,176	—	—	—	2	59	143	187	177	145	138	113	76	63	44	20	9	—	—	—	—	—	—
	Females — Widowed	198	—	—	—	—	—	2	5	7	6	10	20	20	33	22	36	23	11	2	1	—	—	—
	Females — Not stated	1	—	—	—	—	—	—	—	—	—	—	—	1	—	—	—	—	—	—	—	—	—	—
(*c*) **LASSWADE District.**	**Both Sexes**	**24,047**	**3,143**	**2,907**	**2,503**	**2,472**	**2,070**	**1,963**	**1,700**	**1,592**	**1,266**	**1,085**	**946**	**732**	**584**	**458**	**332**	**181**	**70**	**30**	**6**	**2**	—	**5**
	Males	**12,459**	**1,568**	**1,438**	**1,319**	**1,420**	**1,126**	**1,041**	**886**	**817**	**681**	**505**	**492**	**367**	**301**	**235**	**141**	**80**	**29**	**10**	—	**1**	—	**2**
	Females	**11,588**	**1,575**	**1,469**	**1,184**	**1,052**	**944**	**922**	**814**	**775**	**585**	**580**	**454**	**365**	**283**	**223**	**191**	**101**	**41**	**20**	**6**	**1**	—	**3**
	Males — Single	8,143	1,568	1,438	1,319	1,420	958	545	292	180	132	78	75	45	40	21	19	7	2	1	—	1	—	2
	Males — Married	3,911	—	—	—	—	166	487	577	618	526	401	377	280	210	149	72	35	9	4	—	—	—	—
	Males — Widowed	397	—	—	—	—	1	8	15	19	22	26	39	40	51	65	50	38	18	5	—	—	—	—
	Males — Not stated	8	—	—	—	—	1	1	2	—	1	—	1	2	—	—	—	—	—	—	—	—	—	—
	Females — Single	7,042	1,575	1,469	1,184	1,030	633	321	200	156	98	108	61	61	56	33	30	17	7	3	—	—	—	—
	Females — Married	3,909	—	—	—	22	308	595	590	605	458	425	328	230	157	97	70	19	5	—	—	—	—	—
	Females — Widowed	632	—	—	—	—	3	5	24	14	28	47	65	74	70	93	91	65	29	17	6	1	—	—
	Females — Not stated	5	—	—	—	—	—	1	—	—	1	—	—	—	—	—	—	—	—	—	—	—	—	3
(*d*) **SUBURBAN District.**	**Both Sexes**	**23,814**	**2,521**	**2,497**	**2,469**	**2,145**	**2,044**	**1,904**	**1,769**	**1,745**	**1,442**	**1,230**	**1,073**	**874**	**716**	**584**	**404**	**230**	**106**	**48**	**11**	**2**	—	—
	Males	**11,063**	**1,278**	**1,256**	**1,300**	**1,034**	**803**	**788**	**784**	**789**	**685**	**561**	**491**	**427**	**322**	**257**	**154**	**75**	**40**	**19**	—	—	—	—
	Females	**12,751**	**1,243**	**1,241**	**1,169**	**1,111**	**1,241**	**1,116**	**985**	**956**	**757**	**669**	**582**	**447**	**394**	**327**	**250**	**155**	**66**	**29**	**11**	**2**	—	—
	Males — Single	6,981	1,278	1,256	1,300	1,033	729	458	276	178	151	92	69	70	44	25	12	9	1	—	—	—	—	—
	Males — Married	3,652	—	—	—	1	74	323	500	592	516	425	374	314	215	166	92	38	15	7	—	—	—	—
	Males — Widowed	426	—	—	—	—	—	6	8	18	17	44	48	43	63	65	50	28	24	12	—	—	—	—
	Males — Not stated	4	—	—	—	—	—	1	—	1	1	—	—	—	—	1	—	—	—	—	—	—	—	—
	Females — Single	8,067	1,243	1,241	1,169	1,102	1,081	650	362	306	220	176	143	93	93	63	57	43	15	7	3	—	—	—
	Females — Married	3,736	—	—	—	9	159	462	592	615	493	420	352	248	174	124	62	18	6	2	—	—	—	—
	Females — Widowed	948	—	—	—	—	1	4	31	35	44	73	87	106	127	140	131	94	45	20	8	2	—	—

TABLE XXV.—*continued* (County Public Health Districts: Ages and Conjugal Conditions).

Public Health Districts.	Sex and Condition.	All Ages.	Under 5	5–	10–	15–	20–	25–	30–	35–	40–	45–	50–	55–	60–	65–	70–	75–	80–	85–	90–	95–	100 and above.	Not Stated.
ELGIN (*a*) **COUNTY District.**	**Both Sexes**	**21,747**	**2,270**	**2,360**	**2,430**	**2,277**	**1,677**	**1,384**	**1,318**	**1,304**	**1,187**	**1,110**	**1,004**	**893**	**723**	**666**	**519**	**343**	**186**	**65**	**27**	**4**	—	—
	Males	**10,685**	**1,139**	**1,173**	**1,225**	**1,277**	**863**	**660**	**606**	**630**	**573**	**532**	**467**	**433**	**329**	**306**	**208**	**156**	**75**	**25**	**7**	**1**	—	—
	Females	**11,062**	**1,131**	**1,187**	**1,205**	**1,000**	**814**	**724**	**712**	**674**	**614**	**578**	**537**	**460**	**394**	**360**	**311**	**187**	**111**	**40**	**20**	**3**	—	—
	Males — Single	7,079	1,139	1,173	1,225	1,276	788	460	266	214	149	99	86	59	50	37	27	19	10	2	—	—	—	—
	Males — Married	3,215	—	—	—	1	75	198	336	406	398	406	354	326	239	228	122	90	29	6	1	—	—	—
	Males — Widowed	391	—	—	—	—	—	2	4	10	26	27	27	48	40	41	59	47	36	17	6	1	—	—
	Females — Single	6,971	1,131	1,187	1,205	989	670	435	286	205	163	155	131	107	96	77	58	37	24	8	7	—	—	—
	Females — Married	3,271	—	—	—	11	143	289	424	450	426	380	343	270	208	170	107	36	13	1	—	—	—	—
	Females — Widowed	820	—	—	—	—	1	—	2	19	25	43	63	83	90	113	146	114	74	31	13	3	—	—
FIFE (*a*) **CUPAR District.**	**Both Sexes**	**15,523**	**1,409**	**1,511**	**1,434**	**1,327**	**1,086**	**1,190**	**997**	**1,035**	**947**	**888**	**761**	**699**	**629**	**617**	**468**	**249**	**176**	**53**	**18**	**2**	—	**27**
	Males	**7,123**	**711**	**774**	**694**	**698**	**453**	**524**	**453**	**470**	**409**	**387**	**330**	**307**	**267**	**252**	**198**	**92**	**70**	**18**	**6**	—	—	**10**
	Females	**8,400**	**698**	**737**	**740**	**629**	**633**	**666**	**544**	**565**	**538**	**501**	**431**	**392**	**362**	**365**	**270**	**157**	**106**	**35**	**12**	**2**	—	**17**
	Males — Single	4,252	711	774	694	697	391	291	166	124	96	72	66	53	51	28	20	3	5	2	—	—	—	8
	Males — Married	2,547	—	—	—	1	62	230	280	338	306	297	245	230	179	177	122	49	28	2	1	—	—	—
	Males — Widowed	317	—	—	—	—	—	3	6	7	7	18	19	24	35	47	54	40	37	14	5	—	—	1
	Males — Not stated	7	—	—	—	—	—	—	1	1	—	—	—	—	2	—	2	—	—	—	—	—	—	1
	Females — Single	5,112	698	737	740	622	516	397	213	208	172	161	134	123	119	101	77	39	33	6	6	—	—	10
	Females — Married	2,608	—	—	—	7	117	268	324	341	337	292	249	208	166	154	83	41	20	—	—	—	—	1
	Females — Widowed	669	—	—	—	—	—	—	7	15	28	48	47	60	75	110	110	77	53	29	6	2	—	2
	Females — Not stated	11	—	—	—	—	—	1	—	1	1	—	1	1	2	—	—	—	—	—	—	—	—	4
(*b*) **DUNFERMLINE District.**	**Both Sexes**	**31,403**	**4,024**	**3,882**	**3,290**	**3,015**	**2,656**	**2,600**	**2,373**	**2,168**	**1,732**	**1,500**	**1,183**	**947**	**697**	**571**	**402**	**213**	**104**	**38**	**8**	—	—	—
	Males	**16,619**	**2,052**	**1,967**	**1,640**	**1,655**	**1,454**	**1,485**	**1,299**	**1,199**	**953**	**809**	**659**	**500**	**358**	**258**	**180**	**92**	**44**	**14**	**1**	—	—	—
	Females	**14,784**	**1,972**	**1,915**	**1,650**	**1,360**	**1,202**	**1,115**	**1,074**	**969**	**779**	**691**	**524**	**447**	**339**	**313**	**222**	**121**	**60**	**24**	**7**	—	—	—
	Males — Single	10,870	2,052	1,967	1,640	1,646	1,217	818	472	353	235	170	116	89	40	26	19	5	3	2	—	—	—	—
	Males — Married	5,230	—	—	—	9	233	650	807	811	680	601	496	358	258	170	98	41	15	2	1	—	—	—
	Males — Widowed	517	—	—	—	—	2	17	20	35	38	38	47	53	60	62	63	46	26	10	—	—	—	—
	Males — Not stated	2	—	—	—	—	2	—	—	—	—	—	—	—	—	—	—	—	—	—	—	—	—	—
	Females — Single	8,796	1,972	1,915	1,650	1,313	734	344	214	154	113	75	68	85	42	36	44	21	11	3	2	—	—	—
	Females — Married	5,232	—	—	—	46	461	762	839	787	623	576	395	288	203	156	71	21	4	—	—	—	—	—
	Females — Widowed	749	—	—	—	1	2	8	20	28	43	40	61	74	94	121	107	79	45	21	5	—	—	—
	Females — Not stated	7	—	—	—	—	5	1	1	—	—	—	—	—	—	—	—	—	—	—	—	—	—	—
(*c*) **KIRKCALDY District.**	**Both Sexes**	**42,027**	**5,979**	**5,395**	**4,674**	**4,038**	**3,721**	**3,426**	**3,012**	**2,726**	**2,186**	**1,781**	**1,543**	**1,195**	**829**	**618**	**462**	**277**	**121**	**30**	**12**	—	—	**2**
	Males	**21,891**	**3,021**	**2,701**	**2,365**	**2,191**	**2,114**	**1,831**	**1,643**	**1,437**	**1,149**	**928**	**773**	**623**	**436**	**288**	**204**	**115**	**53**	**14**	**4**	—	—	**1**
	Females	**20,136**	**2,958**	**2,694**	**2,309**	**1,847**	**1,607**	**1,595**	**1,369**	**1,289**	**1,037**	**853**	**770**	**572**	**393**	**330**	**58**	**162**	**68**	**16**	**8**	—	—	**1**
	Males — Single	14,100	3,021	2,701	2,365	2,184	1,730	813	442	256	168	133	95	78	48	25	20	11	8	2	—	—	—	—
	Males — Married	7,118	—	—	—	7	379	998	1,170	1,131	942	730	626	469	305	188	104	51	14	2	1	—	—	1
	Males — Widowed	629	—	—	—	—	1	14	24	42	33	60	51	74	80	75	78	53	31	10	3	—	—	—
	Males — Not stated	44	—	—	—	—	4	6	7	8	6	5	1	2	3	—	2	—	—	—	—	—	—	—
	Females — Single	12,053	2,958	2,694	2,309	1,784	928	424	216	154	124	112	87	81	56	50	39	30	4	2	1	—	—	—
	Females — Married	7,157	—	—	—	63	675	1,166	1,126	1,101	859	682	577	398	218	154	88	42	6	1	—	—	—	1
	Females — Widowed	917	—	—	—	—	2	5	26	34	54	58	106	93	117	126	129	89	58	13	7	—	—	—
	Females — Not stated	9	—	—	—	—	2	—	1	—	—	1	—	—	2	—	2	1	—	—	—	—	—	—

TABLE XXV.—*continued.*

Public Health Districts.	Sex and Condition.	All Ages.	Under 5	5–	10–	15–	20–	25–	30–	35–	40–	45–	50–	55–	60–	65–	70–	75–	80–	85–	90–	95–	100 and above.	Not Stated.
(*d*) **ST ANDREWS District.**	**Both Sexes**	**15,379**	**1,464**	**1,530**	**1,804**	**1,483**	**1,269**	**1,115**	**1,067**	**947**	**942**	**806**	**734**	**618**	**498**	**422**	**354**	**177**	**89**	**45**	**10**	**2**	—	**3**
	Males	**7,857**	**748**	**793**	**1,069**	**861**	**664**	**538**	**530**	**454**	**447**	**373**	**365**	**299**	**245**	**189**	**153**	**76**	**40**	**13**	—	—	—	—
	Females	**7,522**	**716**	**737**	**735**	**622**	**605**	**577**	**537**	**493**	**495**	**433**	**369**	**319**	**253**	**233**	**201**	**101**	**49**	**32**	**10**	**2**	—	**3**
	Males — Single	4,884	748	793	1,069	859	589	283	190	93	76	54	38	30	31	12	12	5	1	1	—	—	—	—
	Males — Married	2,654	—	—	—	2	75	249	331	348	353	298	302	229	175	136	91	45	18	2	—	—	—	—
	Males — Widowed	319	—	—	—	—	—	6	9	13	18	21	25	40	39	41	50	26	21	10	—	—	—	—
	Females — Single	4,400	716	737	735	615	498	280	190	141	108	87	86	60	46	36	32	16	6	6	3	—	—	2
	Females — Married	2,580	—	—	—	7	105	295	339	342	360	316	235	195	156	106	71	39	9	4	—	—	—	1
	Females — Widowed	540	—	—	—	—	2	2	8	10	26	30	48	64	51	91	98	45	34	22	7	2	—	—
	Females — Not stated	2	—	—	—	—	—	—	—	—	1	—	—	—	—	—	—	1	—	—	—	—	—	—
FORFAR . . . (*a*) **ARBROATH District.**	**Both Sexes**	**8,434**	**952**	**1,005**	**976**	**805**	**598**	**531**	**504**	**518**	**492**	**420**	**362**	**336**	**271**	**246**	**199**	**129**	**64**	**22**	**2**	**2**	—	—
	Males	**4,285**	**476**	**530**	**507**	**485**	**316**	**251**	**229**	**245**	**236**	**222**	**184**	**159**	**135**	**105**	**104**	**58**	**33**	**9**	**1**	—	—	—
	Females	**4,149**	**476**	**475**	**469**	**320**	**282**	**280**	**275**	**273**	**256**	**198**	**178**	**177**	**136**	**141**	**95**	**71**	**31**	**13**	**1**	**2**	—	—
	Males — Single	2,711	476	530	507	484	287	146	82	62	44	31	23	13	6	8	9	1	2	—	—	—	—	—
	Males — Married	1,424	—	—	—	1	29	104	145	180	189	185	149	129	105	83	69	33	18	4	1	—	—	—
	Males — Widowed	150	—	—	—	—	—	1	2	3	3	6	12	17	24	14	26	24	13	5	—	—	—	—
	Females — Single	2,492	476	475	469	314	225	141	93	74	46	39	27	27	27	21	16	12	6	4	—	—	—	—
	Females — Married	1,424	—	—	—	6	57	138	177	192	202	147	139	126	90	73	42	23	8	4	—	—	—	—
	Females — Widowed	232	—	—	—	—	—	1	5	7	7	12	12	24	19	47	37	36	17	5	1	2	—	—
	Females — Not stated	1	—	—	—	—	—	—	—	—	1	—	—	—	—	—	—	—	—	—	—	—	—	—
(*b*) **BRECHIN District.**	**Both Sexes**	**12,821**	**1,317**	**1,255**	**1,279**	**1,288**	**1,004**	**894**	**847**	**791**	**734**	**736**	**661**	**563**	**481**	**397**	**288**	**162**	**84**	**32**	**6**	**2**	—	—
	Males	**6,440**	**687**	**629**	**686**	**727**	**542**	**407**	**407**	**385**	**348**	**347**	**331**	**277**	**235**	**185**	**124**	**70**	**36**	**16**	—	**1**	—	—
	Females	**6,381**	**630**	**626**	**593**	**561**	**462**	**487**	**440**	**406**	**386**	**389**	**330**	**286**	**246**	**212**	**164**	**92**	**48**	**16**	**6**	**1**	—	—
	Males — Single	4,142	687	629	686	727	495	248	161	139	99	69	66	40	40	28	16	6	3	3	—	—	—	—
	Males — Married	2,068	—	—	—	—	47	155	240	239	241	268	248	214	165	125	77	34	10	4	—	1	—	—
	Males — Widowed	227	—	—	—	—	—	2	6	7	8	10	17	23	30	31	31	30	23	9	—	—	—	—
	Males — Not stated	3	—	—	—	—	—	2	—	—	—	—	—	—	—	1	—	—	—	—	—	—	—	—
	Females — Single	3,909	630	626	593	554	384	270	165	120	105	109	85	81	70	47	40	21	4	3	1	1	—	—
	Females — Married	2,092	—	—	—	7	78	213	266	271	264	263	230	171	134	99	64	24	6	1	1	—	—	—
	Females — Widowed	377	—	—	—	—	—	4	9	14	17	17	15	34	41	65	60	47	38	12	4	—	—	—
	Females — Not stated	3	—	—	—	—	—	—	—	1	—	—	—	—	1	1	—	—	—	—	—	—	—	—
(*c*) **DUNDEE District.**	**Both Sexes**	**9,807**	**1,072**	**1,119**	**1,127**	**931**	**799**	**631**	**586**	**676**	**521**	**545**	**460**	**397**	**297**	**259**	**188**	**120**	**53**	**18**	**7**	**1**	—	—
	Males	**4,901**	**545**	**559**	**610**	**530**	**404**	**291**	**291**	**325**	**249**	**250**	**209**	**198**	**145**	**117**	**92**	**49**	**25**	**8**	**4**	—	—	—
	Females	**4,906**	**527**	**560**	**517**	**401**	**395**	**340**	**295**	**351**	**272**	**295**	**251**	**199**	**152**	**142**	**96**	**71**	**28**	**10**	**3**	**1**	—	—
	Males — Single	3,166	545	559	610	528	356	175	100	80	50	45	40	32	17	14	6	4	4	1	—	—	—	—
	Males — Married	1,568	—	—	—	2	48	116	188	240	195	190	154	150	106	79	57	30	11	2	—	—	—	—
	Males — Widowed	167	—	—	—	—	—	—	3	5	4	15	15	16	22	24	29	15	10	5	4	—	—	—
	Females — Single	3,055	527	560	517	395	309	178	98	81	87	79	68	42	38	35	20	12	4	3	1	1	—	—
	Females — Married	1,582	—	—	—	6	86	160	191	264	174	196	157	127	86	64	41	24	5	1	—	—	—	—
	Females — Widowed	269	—	—	—	—	—	2	6	6	11	20	26	30	28	43	35	35	19	6	2	—	—	—

TABLE XXV.—*continued* (County Public Health Districts: Ages and Conjugal Conditions).

Public Health Districts.	Sex and Condition.	All Ages.	Under 5	5–	10–	15–	20–	25–	30–	35–	40–	45–	50–	55–	60–	65–	70–	75–	80–	85–	90–	95–	100 and above.	Not Stated.
(*d*) **FORFAR District.**	**Both Sexes**	**11,152**	**1,130**	**1,116**	**1,136**	**1,142**	**885**	**725**	**732**	**648**	**652**	**537**	**532**	**455**	**410**	**372**	**302**	**206**	**110**	**44**	**12**	**4**	—	**2**
	Males	**5,616**	**559**	**578**	**601**	**668**	**471**	**360**	**346**	**311**	**311**	**252**	**249**	**235**	**199**	**177**	**133**	**89**	**53**	**16**	**4**	**2**	—	**2**
	Females	**5,536**	**571**	**538**	**535**	**474**	**414**	**365**	**386**	**337**	**341**	**285**	**283**	**220**	**211**	**195**	**169**	**117**	**57**	**28**	**8**	**2**	—	—
	Males — Single	3,605	559	578	601	668	435	236	135	101	77	50	45	32	35	27	16	8	2	—	—	—	—	—
	Males — Married	1,756	—	—	—	—	35	123	205	203	224	195	183	176	133	116	83	43	26	11	—	—	—	—
	Males — Widowed	253	—	—	—	—	1	1	6	7	10	7	21	27	31	34	34	38	25	5	4	2	—	—
	Males — Not stated	2	—	—	—	—	—	—	—	—	—	—	—	—	—	—	—	—	—	—	—	—	—	2
	Females — Single	3,399	571	538	535	466	336	213	162	111	111	76	63	46	58	41	30	24	13	5	—	—	—	—
	Females — Married	1,742	—	—	—	8	78	152	220	214	218	196	181	150	113	97	69	30	13	2	1	—	—	—
	Females — Widowed	391	—	—	—	—	—	—	4	11	12	13	39	24	39	57	68	63	31	21	7	2	—	—
	Females — Not stated	4	—	—	—	—	—	—	—	1	—	—	—	—	1	—	2	—	—	—	—	—	—	—
HADDINGTON (*a*) **EASTERN District.**	**Both Sexes**	**6,189**	**539**	**584**	**610**	**651**	**608**	**476**	**395**	**394**	**389**	**381**	**312**	**267**	**204**	**149**	**113**	**72**	**28**	**16**	—	**1**	—	—
	Males	**2,961**	**276**	**310**	**315**	**304**	**284**	**227**	**181**	**174**	**176**	**167**	**144**	**124**	**108**	**71**	**47**	**33**	**10**	**10**	—	—	—	—
	Females	**3,228**	**263**	**274**	**295**	**347**	**324**	**249**	**214**	**220**	**213**	**214**	**168**	**143**	**96**	**78**	**66**	**39**	**18**	**6**	—	**1**	—	—
	Males — Single	1,871	276	310	315	304	263	159	63	48	37	26	30	14	13	7	2	2	2	—	—	—	—	—
	Males — Married	986	—	—	—	—	20	67	117	125	138	138	111	94	81	42	28	16	5	4	—	—	—	—
	Males — Widowed	103	—	—	—	—	1	1	1	—	1	3	3	16	14	22	17	15	3	6	—	—	—	—
	Males — Not stated	1	—	—	—	—	—	—	—	1	—	—	—	—	—	—	—	—	—	—	—	—	—	—
	Females — Single	2,034	263	274	295	347	291	156	85	72	61	42	42	35	21	18	17	12	2	—	—	1	—	—
	Females — Married	989	—	—	—	—	33	89	126	144	139	148	107	82	51	37	23	6	3	1	—	—	—	—
	Females — Widowed	205	—	—	—	—	—	4	3	4	13	24	19	26	24	23	26	21	13	5	—	—	—	—
(*b*) **WESTERN District.**	**Both Sexes**	**16,764**	**1,963**	**1,900**	**1,921**	**1,669**	**1,454**	**1,334**	**1,210**	**1,110**	**961**	**808**	**672**	**535**	**423**	**327**	**261**	**142**	**44**	**28**	**2**	—	—	—
	Males	**8,660**	**986**	**985**	**1,003**	**925**	**788**	**687**	**622**	**568**	**488**	**386**	**362**	**277**	**201**	**163**	**125**	**54**	**26**	**13**	**1**	—	—	—
	Females	**8,104**	**977**	**915**	**918**	**744**	**666**	**647**	**588**	**542**	**473**	**422**	**310**	**258**	**222**	**164**	**136**	**88**	**18**	**15**	**1**	—	—	—
	Males — Single	5,669	986	985	1,003	922	691	401	231	135	76	56	54	50	24	25	15	6	4	4	1	—	—	—
	Males — Married	2,707	—	—	—	3	97	285	384	421	398	317	273	186	138	94	72	29	7	3	—	—	—	—
	Males — Widowed	283	—	—	—	—	—	1	7	12	14	13	34	41	39	44	38	19	15	6	—	—	—	—
	Males — Not stated	1	—	—	—	—	—	—	—	—	—	—	1	—	—	—	—	—	—	—	—	—	—	—
	Females — Single	4,959	977	915	918	735	479	280	169	111	101	65	56	41	42	21	26	17	3	3	—	—	—	—
	Females — Married	2,687	—	—	—	9	187	364	413	420	347	317	208	163	115	77	47	19	1	—	—	—	—	—
	Females — Widowed	458	—	—	—	—	—	3	6	11	25	40	46	54	65	66	63	52	14	12	1	—	—	—
INVERNESS (*a*) **1st or INVERNESS District.**	**Both Sexes**	**9,142**	**791**	**718**	**746**	**1,090**	**988**	**656**	**642**	**594**	**489**	**454**	**476**	**421**	**306**	**258**	**248**	**140**	**88**	**25**	**9**	—	**1**	**2**
	Males	**4,930**	**383**	**371**	**383**	**740**	**647**	**327**	**349**	**332**	**270**	**242**	**213**	**207**	**140**	**125**	**91**	**60**	**33**	**11**	**5**	—	—	**1**
	Females	**4,212**	**408**	**347**	**363**	**350**	**341**	**329**	**293**	**262**	**219**	**212**	**263**	**214**	**166**	**133**	**157**	**80**	**55**	**14**	**4**	—	**1**	**1**
	Males — Single	3,595	383	371	383	740	617	264	189	169	125	83	93	56	46	31	23	17	2	1	1	—	—	1
	Males — Married	1,188	—	—	—	—	30	62	155	158	137	152	110	132	79	80	53	23	13	3	1	—	—	—
	Males — Widowed	138	—	—	—	—	—	1	3	4	2	7	10	19	15	14	15	20	18	7	3	—	—	—
	Males — Not stated	9	—	—	—	—	—	—	2	1	6	—	—	—	—	—	—	—	—	—	—	—	—	—
	Females — Single	2,712	408	347	363	345	281	195	122	93	90	83	100	73	59	51	56	25	15	4	—	—	1	1
	Females — Married	1,148	—	—	—	4	57	134	168	159	119	117	136	102	68	35	32	10	6	1	—	—	—	—
	Females — Widowed	348	—	—	—	—	1	—	3	10	10	11	27	39	39	47	69	45	34	9	4	—	—	—
	Females — Not stated	4	—	—	—	1	2	—	—	—	—	1	—	—	—	—	—	—	—	—	—	—	—	—

TABLE XXV.—*continued.*

Public Health Districts.	Sex and Condition.	All Ages.	Under 5	5–	10–	15–	20–	25–	30–	35–	40–	45–	50–	55–	60–	65–	70–	75–	80–	85–	90–	95–	100 and above.	Not Stated.
(b) 2nd or AIRD District.	**Both Sexes**	**8,758**	**745**	**859**	**951**	**845**	**626**	**558**	**558**	**520**	**519**	**487**	**418**	**387**	**342**	**287**	**295**	**177**	**116**	**52**	**12**	**4**	—	—
	Males	**4,301**	**364**	**421**	**479**	**454**	**326**	**257**	**280**	**259**	**259**	**233**	**221**	**199**	**164**	**128**	**121**	**74**	**42**	**15**	**3**	**2**	—	—
	Females	**4,457**	**381**	**438**	**472**	**391**	**300**	**301**	**278**	**261**	**260**	**254**	**197**	**188**	**178**	**159**	**174**	**103**	**74**	**37**	**9**	**2**	—	—
	Males — Single	2,996	364	421	479	451	321	213	181	126	103	93	64	52	33	35	34	17	6	1	1	1	—	—
	Males — Married	1,130	—	—	—	3	3	44	97	128	154	128	142	136	109	72	53	36	20	4	—	1	—	—
	Males — Widowed	174	—	—	—	—	2	—	2	5	2	12	15	10	22	21	34	21	16	10	2	—	—	—
	Males — Not stated	1	—	—	—	—	—	—	—	—	—	—	—	1	—	—	—	—	—	—	—	—	—	—
	Females — Single	2,937	381	438	472	389	269	205	127	115	84	91	57	53	63	45	69	41	24	11	2	1	—	—
	Females — Married	1,106	—	—	—	2	31	93	143	140	159	133	117	102	81	50	34	11	9	1	—	—	—	—
	Females — Widowed	413	—	—	—	—	—	3	8	6	17	30	23	33	34	64	71	50	41	25	7	1	—	—
	Females — Not stated	1	—	—	—	—	—	—	—	—	—	—	—	—	—	—	—	1	—	—	—	—	—	—
(c) 3rd or BADENOCH District.	**Both Sexes**	**6,496**	**588**	**600**	**657**	**630**	**486**	**438**	**403**	**404**	**381**	**359**	**340**	**318**	**257**	**219**	**169**	**135**	**65**	**28**	**13**	**6**	—	—
	Males	**3,268**	**298**	**301**	**322**	**352**	**265**	**229**	**210**	**189**	**186**	**173**	**166**	**166**	**132**	**96**	**80**	**59**	**33**	**6**	**3**	**2**	—	—
	Females	**3,228**	**290**	**299**	**335**	**278**	**221**	**209**	**193**	**215**	**195**	**186**	**174**	**152**	**125**	**123**	**89**	**76**	**32**	**22**	**10**	**4**	—	—
	Males — Single	2,244	298	301	322	352	251	175	121	87	71	53	60	56	34	29	17	15	2	—	—	—	—	—
	Males — Married	892	—	—	—	—	13	52	86	100	113	113	96	102	81	50	46	26	12	1	1	—	—	—
	Males — Widowed	129	—	—	—	—	—	—	3	2	2	7	10	8	17	17	17	18	19	5	2	2	—	—
	Males — Not stated	3	—	—	—	—	1	2	—	—	—	—	—	—	—	—	—	—	—	—	—	—	—	—
	Females — Single	2,093	290	299	335	276	183	134	93	84	70	62	55	47	47	46	31	25	8	5	2	1	—	—
	Females — Married	875	—	—	—	1	37	74	99	128	115	112	102	83	46	37	22	15	2	2	—	—	—	—
	Females — Widowed	260	—	—	—	1	1	1	1	3	10	12	17	22	32	40	36	36	22	15	8	3	—	—
(d) 4th or LOCHABER District.	**Both Sexes**	**7,039**	**572**	**654**	**706**	**675**	**516**	**462**	**499**	**478**	**406**	**425**	**365**	**278**	**283**	**236**	**232**	**128**	**73**	**35**	**12**	**3**	**1**	—
	Males	**3,662**	**276**	**344**	**345**	**366**	**297**	**237**	**251**	**247**	**225**	**244**	**204**	**156**	**138**	**121**	**102**	**56**	**35**	**13**	**3**	**1**	**1**	—
	Females	**3,377**	**296**	**310**	**361**	**309**	**219**	**225**	**248**	**231**	**181**	**181**	**161**	**122**	**145**	**115**	**130**	**72**	**38**	**22**	**9**	**2**	—	—
	Males — Single	2,536	276	344	345	365	290	204	162	111	95	80	68	42	49	42	37	11	9	4	2	—	—	—
	Males — Married	987	—	—	—	1	6	33	84	136	124	158	116	103	74	66	46	22	13	4	—	—	1	—
	Males — Widowed	133	—	—	—	—	1	—	4	—	4	6	20	10	14	13	19	22	13	5	1	1	—	—
	Males — Not stated	6	—	—	—	—	—	—	1	—	2	—	—	1	1	—	—	1	—	—	—	—	—	—
	Females — Single	2,268	296	310	361	309	198	155	116	89	53	63	59	45	50	51	55	26	18	9	5	—	—	—
	Females — Married	848	—	—	—	—	21	66	126	131	117	101	88	58	57	35	33	10	2	2	1	—	—	—
	Females — Widowed	258	—	—	—	—	—	4	6	10	10	17	14	19	38	29	42	35	18	11	3	2	—	—
	Females — Not stated	3	—	—	—	—	—	—	—	1	1	—	—	—	—	—	—	1	—	—	—	—	—	—
(e) 5th or SKYE District.	**Both Sexes**	**13,319**	**1,240**	**1,406**	**1,446**	**1,277**	**762**	**691**	**723**	**736**	**687**	**657**	**653**	**610**	**500**	**582**	**703**	**393**	**172**	**61**	**19**	—	**1**	—
	Males	**6,317**	**633**	**691**	**764**	**650**	**373**	**355**	**318**	**334**	**306**	**296**	**285**	**261**	**223**	**264**	**282**	**180**	**76**	**20**	**6**	—	—	—
	Females	**7,002**	**607**	**715**	**682**	**627**	**389**	**336**	**405**	**402**	**381**	**361**	**368**	**349**	**277**	**318**	**421**	**213**	**96**	**41**	**13**	—	**1**	—
	Males — Single	4,327	633	691	764	650	364	321	237	177	106	78	80	44	45	49	52	23	9	3	1	—	—	—
	Males — Married	1,735	—	—	—	—	9	34	79	150	195	210	187	209	151	180	179	105	38	8	1	—	—	—
	Males — Widowed	254	—	—	—	—	—	—	2	7	4	8	18	8	27	35	51	52	29	9	4	—	—	—
	Males — Not stated	1	—	—	—	—	—	—	—	—	1	—	—	—	—	—	—	—	—	—	—	—	—	—
	Females — Single	4,348	607	715	682	623	349	239	196	151	112	97	101	88	70	86	138	57	25	11	1	—	—	—
	Females — Married	1,894	—	—	—	4	39	94	198	232	252	232	224	194	130	138	108	31	13	3	2	—	—	—
	Females — Widowed	759	—	—	—	—	1	3	11	19	17	32	43	67	77	94	174	125	58	27	10	—	1	—
	Females — Not stated	1	—	—	—	—	—	—	—	—	—	—	—	—	—	—	1	—	—	—	—	—	—	—

TABLE XXV.—*continued* (County Public Health Districts: Ages and Conjugal Conditions).

Public Health Districts.	Sex and Condition.	All Ages.	Under 5	5–	10–	15–	20–	25–	30–	35–	40–	45–	50–	55–	60–	65–	70–	75–	80–	85–	90–	95–	100 and above.	Not Stated.
(*f*) 6th or HARRIS District.	Both Sexes	5,449	649	628	604	499	377	308	346	328	300	237	236	239	144	175	192	95	66	18	6	—	2	—
	Males	2,545	330	331	309	238	166	126	143	138	142	110	96	114	63	77	80	44	28	8	2	—	—	—
	Females	2,904	319	297	295	261	211	182	203	190	158	127	140	125	81	98	112	51	38	10	4	—	2	—
	Males – Single	1,700	330	331	309	238	161	103	81	51	31	16	12	15	7	9	3	3	—	—	—	—	—	—
	Males – Married	756	—	—	—	—	4	23	61	82	107	89	81	88	50	65	57	28	16	4	1	—	—	—
	Males – Widowed	89	—	—	—	—	1	—	1	5	4	5	3	11	6	3	20	13	12	4	1	—	—	—
	Females – Single	1,884	319	297	295	260	187	113	95	69	50	29	32	28	19	27	28	16	15	3	1	—	1	—
	Females – Married	781	—	—	—	1	24	68	104	113	96	78	86	67	45	47	38	10	3	1	—	—	—	—
	Females – Widowed	239	—	—	—	—	—	1	4	8	12	20	22	30	17	24	46	25	20	6	3	—	1	—
(*g*) 7th or NORTH UIST District.	Both Sexes	3,677	359	395	437	325	239	178	199	191	196	175	177	166	127	146	196	104	56	4	7	—	—	—
	Males	1,772	189	190	225	184	124	84	93	85	84	80	80	80	55	73	78	40	24	2	2	—	—	—
	Females	1,905	170	205	212	141	115	94	106	106	112	95	97	86	72	73	118	64	32	2	5	—	—	—
	Males – Single	1,234	189	190	225	184	124	75	65	44	38	20	16	14	3	17	16	10	4	—	—	—	—	—
	Males – Married	470	—	—	—	—	—	7	27	39	45	56	62	59	46	45	47	20	14	1	2	—	—	—
	Males – Widowed	68	—	—	—	—	—	2	1	2	1	4	2	7	6	11	15	10	6	1	—	—	—	—
	Females – Single	1,227	170	205	212	141	103	55	44	45	47	27	32	30	21	26	43	21	4	—	1	—	—	—
	Females – Married	488	—	—	—	—	12	39	62	54	60	60	53	46	34	24	29	9	4	1	1	—	—	—
	Females – Widowed	190	—	—	—	—	—	—	—	7	5	8	12	10	17	23	46	34	24	1	3	—	—	—
(*h*) 8th or SOUTH UIST District.	Both Sexes	8,003	731	835	902	864	595	470	435	421	452	371	420	341	280	303	303	157	88	27	8	—	—	—
	Males	3,926	372	422	438	479	308	209	199	198	228	188	197	168	119	139	135	69	39	14	5	—	—	—
	Females	4,077	359	413	464	385	287	261	236	223	224	183	223	173	161	164	168	88	49	13	3	—	—	—
	Males – Single	2,756	372	422	438	479	307	193	151	88	91	40	44	37	23	28	21	13	6	3	—	—	—	—
	Males – Married	1,033	—	—	—	—	1	16	47	108	130	140	147	118	84	99	87	32	17	5	2	—	—	—
	Males – Widowed	137	—	—	—	—	—	—	1	2	7	8	6	13	12	12	27	24	16	6	3	—	—	—
	Females – Single	2,659	359	413	464	384	267	185	118	84	60	38	56	49	48	49	48	21	14	1	1	—	—	—
	Females – Married	1,041	—	—	—	—	20	74	113	129	148	125	134	93	72	65	41	19	6	1	—	—	—	—
	Females – Widowed	376	—	—	—	1	—	1	5	10	16	20	33	31	41	50	79	48	29	11	2	—	—	—
	Females – Not stated	1	—	—	—	—	—	1	—	—	—	—	—	—	—	—	—	—	—	—	—	—	—	—
KINCARDINE (*a*) LAURENCE-KIRK District.	Both Sexes	4,668	587	539	522	439	341	301	284	263	263	221	220	171	151	128	112	68	40	13	5	—	—	—
	Males	2,345	297	275	250	269	182	152	133	115	132	102	108	87	77	57	57	31	17	3	1	—	—	—
	Females	2,323	290	264	272	170	159	149	151	148	131	119	112	84	74	71	55	37	23	10	4	—	—	—
	Males – Single	1,510	297	275	250	268	162	84	47	25	17	23	17	10	13	8	9	2	3	—	—	—	—	—
	Males – Married	755	—	—	—	1	19	67	85	88	111	79	87	65	60	38	26	20	9	—	—	—	—	—
	Males – Widowed	80	—	—	—	—	1	1	1	2	4	—	4	12	4	11	22	9	5	3	1	—	—	—
	Females – Single	1,421	290	264	272	167	127	58	34	40	36	36	26	15	15	14	14	6	5	2	—	—	—	—
	Females – Married	771	—	—	—	3	31	91	115	105	92	79	80	61	45	31	20	12	5	1	—	—	—	—
	Females – Widowed	131	—	—	—	—	1	—	2	3	3	4	6	8	14	26	21	19	13	7	4	—	—	—

TABLE XXV.—*continued.*

Public Health Districts.	Sex and Condition.	All Ages.	Under 5	5–	10–	15–	20–	25–	30–	35–	40–	45–	50–	55–	60–	65–	70–	75–	80–	85–	90–	95–	100 and above.	Not Stated.
(*b*) **LOWER DEESIDE District.**	**Both Sexes**	**3,934**	**417**	**439**	**456**	**443**	**307**	**263**	**255**	**248**	**203**	**174**	**188**	**152**	**132**	**92**	**77**	**49**	**22**	**11**	**4**	—	—	**2**
	Males	**2,010**	**218**	**211**	**253**	**269**	**169**	**111**	**107**	**122**	**105**	**88**	**98**	**73**	**60**	**45**	**40**	**24**	**11**	**5**	**1**	—	—	—
	Females	**1,924**	**199**	**228**	**203**	**174**	**138**	**152**	**148**	**126**	**98**	**86**	**90**	**79**	**72**	**47**	**37**	**25**	**11**	**6**	**3**	—	—	**2**
	Males — Single	1,360	218	211	253	269	157	77	54	33	24	15	17	10	8	7	5	2	—	—	—	—	—	—
	Males — Married	576	—	—	—	—	12	34	52	87	75	66	76	58	45	30	21	11	7	2	—	—	—	—
	Males — Widowed	72	—	—	—	—	—	—	1	1	5	7	5	5	7	8	14	11	4	3	1	—	—	—
	Males — Not stated	2	—	—	—	—	—	—	—	1	1	—	—	—	—	—	—	—	—	—	—	—	—	—
	Females — Single	1,220	199	228	203	173	111	95	50	38	26	18	18	19	16	9	7	4	4	—	1	—	—	1
	Females — Married	595	—	—	—	1	25	56	97	82	69	63	62	52	42	22	12	8	2	1	1	—	—	—
	Females — Widowed	106	—	—	—	—	—	1	1	6	3	5	10	8	14	16	18	13	5	5	1	—	—	—
	Females — Not stated	3	—	—	—	—	2	—	—	—	—	—	—	—	—	—	—	—	—	—	—	—	—	1
(*c*) **ST CYRUS District.**	**Both Sexes**	**4,761**	**580**	**577**	**534**	**484**	**368**	**294**	**289**	**298**	**232**	**206**	**201**	**172**	**135**	**167**	**118**	**54**	**30**	**16**	**4**	**2**	—	—
	Males	**2,345**	**300**	**312**	**267**	**258**	**189**	**112**	**127**	**144**	**108**	**103**	**95**	**84**	**66**	**77**	**55**	**23**	**17**	**7**	**1**	—	—	—
	Females	**2,416**	**280**	**265**	**267**	**226**	**179**	**182**	**162**	**154**	**124**	**103**	**106**	**88**	**69**	**90**	**63**	**31**	**13**	**9**	**3**	**2**	—	—
	Males — Single	1,526	300	312	267	257	170	57	43	35	18	20	11	10	13	5	5	2	1	—	—	—	—	—
	Males — Married	724	—	—	—	1	19	55	83	104	86	79	75	64	48	60	32	10	6	2	—	—	—	—
	Males — Widowed	95	—	—	—	—	—	—	1	5	4	4	9	10	5	12	18	11	10	5	1	—	—	—
	Females — Single	1,494	280	265	267	223	148	86	52	40	30	21	21	11	11	19	10	4	3	2	1	—	—	—
	Females — Married	772	—	—	—	3	29	95	108	107	89	77	74	66	43	44	24	9	3	1	—	—	—	—
	Females — Widowed	150	—	—	—	—	2	1	2	7	5	5	11	11	15	27	29	18	7	6	2	2	—	—
(*d*) **STONEHAVEN District.**	**Both Sexes**	**4,564**	**518**	**542**	**536**	**492**	**340**	**269**	**272**	**256**	**249**	**217**	**198**	**187**	**150**	**120**	**106**	**55**	**33**	**19**	**4**	**1**	—	—
	Males	**2,333**	**266**	**261**	**263**	**296**	**198**	**133**	**123**	**123**	**123**	**101**	**106**	**92**	**82**	**53**	**62**	**32**	**9**	**7**	**3**	—	—	—
	Females	**2,231**	**252**	**281**	**273**	**196**	**142**	**136**	**149**	**133**	**126**	**116**	**92**	**95**	**68**	**67**	**44**	**23**	**24**	**12**	**1**	**1**	—	—
	Males — Single	1,558	266	261	263	296	178	92	61	37	18	18	20	12	16	4	10	4	1	—	1	—	—	—
	Males — Married	702	—	—	—	—	20	41	61	83	104	82	83	73	58	37	37	18	3	1	1	—	—	—
	Males — Widowed	73	—	—	—	—	—	—	1	3	1	1	3	7	8	12	15	10	5	6	1	—	—	—
	Females — Single	1,394	252	281	273	195	109	68	57	28	37	25	15	20	8	10	8	3	3	2	—	—	—	—
	Females — Married	707	—	—	—	1	33	68	92	97	88	82	66	58	46	40	22	6	6	2	—	—	—	—
	Females — Widowed	130	—	—	—	—	—	—	—	8	1	9	11	17	14	17	14	14	15	8	1	1	—	—
(*e*) **UPPER DEESIDE District.**	**Both Sexes**	**3,143**	**302**	**331**	**319**	**320**	**264**	**208**	**214**	**214**	**165**	**172**	**143**	**128**	**106**	**91**	**85**	**45**	**26**	**9**	—	**1**	—	—
	Males	**1,574**	**154**	**177**	**155**	**197**	**134**	**82**	**92**	**117**	**78**	**76**	**62**	**69**	**56**	**44**	**46**	**17**	**16**	**2**	—	—	—	—
	Females	**1,569**	**148**	**154**	**164**	**123**	**130**	**126**	**122**	**97**	**87**	**96**	**81**	**59**	**50**	**47**	**39**	**28**	**10**	**7**	—	**1**	—	—
	Males — Single	1,033	154	177	155	197	127	55	37	35	22	18	12	12	11	3	10	4	4	—	—	—	—	—
	Males — Married	481	—	—	—	—	7	26	55	81	53	53	47	52	39	34	23	5	6	—	—	—	—	—
	Males — Widowed	60	—	—	—	—	—	1	—	1	3	5	3	5	6	7	13	8	6	2	—	—	—	—
	Females — Single	1,000	148	154	164	121	112	82	52	32	35	24	29	15	7	9	9	4	1	2	—	—	—	—
	Females — Married	470	—	—	—	2	18	44	68	65	51	68	43	36	28	22	15	9	1	—	—	—	—	—
	Females — Widowed	99	—	—	—	—	—	—	2	—	1	4	9	8	15	16	15	15	8	5	—	1	—	—

TABLE XXV.—*continued* (County Public Health Districts: Ages and Conjugal Conditions).

Public Health Districts.	Sex and Condition.	All Ages.	Under 5	5–	10–	15–	20–	25–	30–	35–	40–	45–	50–	55–	60–	65–	70–	75–	80–	85–	90–	95–	100 and above.	Not Stated.
KINROSS																								
(*a*) **COUNTY District.**	**Both Sexes**	**4,909**	**473**	**504**	**479**	**493**	**365**	**330**	**344**	**310**	**309**	**278**	**210**	**165**	**194**	**167**	**135**	**83**	**49**	**7**	**2**	—	—	**12**
	Males	**2,380**	**236**	**234**	**256**	**255**	**178**	**165**	**167**	**136**	**146**	**131**	**100**	**90**	**95**	**79**	**59**	**30**	**19**	**2**	—	—	—	**2**
	Females	**2,529**	**237**	**270**	**223**	**238**	**187**	**165**	**177**	**174**	**163**	**147**	**110**	**75**	**99**	**88**	**76**	**53**	**30**	**5**	**2**	—	—	**10**
	Males — Single	1,487	236	234	256	255	151	108	70	43	27	20	21	19	16	13	11	3	4	—	—	—	—	—
	Males — Married	784	—	—	—	—	26	56	95	86	115	105	70	64	66	50	32	14	5	—	—	—	—	—
	Males — Widowed	107	—	—	—	—	1	1	2	7	4	6	9	7	13	16	16	13	10	2	—	—	—	—
	Males — Not stated	2	—	—	—	—	—	—	—	—	—	—	—	—	—	—	—	—	—	—	—	—	—	2
	Females — Single	1,570	237	270	223	233	154	89	74	55	37	36	32	20	22	25	29	17	9	1	1	—	—	6
	Females — Married	794	—	—	—	5	33	76	99	116	117	98	70	44	56	41	27	11	1	—	—	—	—	—
	Females — Widowed	162	—	—	—	—	—	—	4	3	9	13	8	11	21	22	20	25	20	4	1	—	—	1
	Females — Not stated	3	—	—	—	—	—	—	—	—	—	—	—	—	—	—	—	—	—	—	—	—	—	3
KIRKCUDBRIGHT																								
(*a*) **EASTERN District.**	**Both Sexes**	**7,553**	**701**	**731**	**752**	**724**	**612**	**513**	**508**	**508**	**429**	**423**	**390**	**320**	**279**	**262**	**226**	**97**	**48**	**21**	**8**	—	—	**1**
	Males	**3,676**	**360**	**366**	**395**	**404**	**288**	**243**	**215**	**238**	**193**	**201**	**187**	**149**	**129**	**120**	**108**	**41**	**24**	**11**	**4**	—	—	—
	Females	**3,877**	**341**	**365**	**357**	**320**	**324**	**270**	**293**	**270**	**236**	**222**	**203**	**171**	**150**	**142**	**118**	**56**	**24**	**10**	**4**	—	—	**1**
	Males — Single	2,320	360	366	395	404	257	166	86	79	53	47	30	14	14	20	17	7	3	—	2	—	—	—
	Males — Married	1,191	—	—	—	—	29	74	124	155	129	147	141	115	105	79	64	20	5	4	—	—	—	—
	Males — Widowed	161	—	—	—	—	1	1	5	4	10	7	16	20	10	21	27	14	16	7	2	—	—	—
	Males — Not stated	4	—	—	—	—	1	2	—	—	1	—	—	—	—	—	—	—	—	—	—	—	—	—
	Females — Single	2,409	341	365	357	318	265	175	141	101	68	81	46	40	36	27	26	14	2	3	2	—	—	1
	Females — Married	1,186	—	—	—	2	58	93	143	164	159	127	134	107	82	63	39	11	4	—	—	—	—	—
	Females — Widowed	278	—	—	—	—	1	1	8	4	9	14	23	24	32	52	52	31	18	7	2	—	—	—
	Females — Not stated	4	—	—	—	—	—	1	1	1	—	—	—	—	—	—	1	—	—	—	—	—	—	—
(*b*) **NORTHERN District.**	**Both Sexes**	**2,814**	**248**	**250**	**240**	**286**	**258**	**195**	**180**	**216**	**156**	**148**	**146**	**126**	**111**	**101**	**77**	**43**	**23**	**7**	**3**	—	—	—
	Males	**1,420**	**133**	**131**	**112**	**159**	**124**	**94**	**91**	**95**	**92**	**67**	**72**	**62**	**60**	**52**	**40**	**20**	**11**	**3**	**2**	—	—	—
	Females	**1,394**	**115**	**119**	**128**	**127**	**134**	**101**	**89**	**121**	**64**	**81**	**74**	**64**	**51**	**49**	**37**	**23**	**12**	**4**	**1**	—	—	—
	Males — Single	923	133	131	112	159	112	72	50	35	35	19	12	13	11	14	10	2	1	2	—	—	—	—
	Males — Married	424	—	—	—	—	12	20	39	60	55	46	53	40	40	29	16	8	5	—	1	—	—	—
	Males — Widowed	73	—	—	—	—	—	2	2	—	2	2	7	9	9	9	14	10	5	1	1	—	—	—
	Females — Single	881	115	119	128	125	116	56	44	49	19	21	20	14	6	22	12	6	8	1	—	—	—	—
	Females — Married	425	—	—	—	2	18	44	43	70	44	54	48	39	33	22	5	3	—	—	—	—	—	—
	Females — Widowed	88	—	—	—	—	—	1	2	2	1	6	6	11	12	5	20	14	4	3	1	—	—	—
(*c*) **SOUTHERN District.**	**Both Sexes**	**8,257**	**837**	**855**	**867**	**858**	**657**	**572**	**536**	**526**	**493**	**447**	**397**	**347**	**257**	**233**	**196**	**101**	**60**	**16**	**2**	—	—	—
	Males	**3,944**	**404**	**440**	**433**	**446**	**323**	**251**	**236**	**232**	**236**	**204**	**196**	**156**	**115**	**114**	**82**	**43**	**28**	**5**	—	—	—	—
	Females	**4,313**	**433**	**415**	**434**	**412**	**334**	**321**	**300**	**294**	**257**	**243**	**201**	**191**	**142**	**119**	**114**	**58**	**32**	**11**	**2**	—	—	—
	Males — Single	2,514	404	440	433	446	293	170	96	58	50	30	20	19	16	16	14	5	4	—	—	—	—	—
	Males — Married	1,265	—	—	—	—	27	79	136	171	181	168	162	116	83	67	45	24	6	—	—	—	—	—
	Males — Widowed	157	—	—	—	—	—	2	4	3	5	6	13	21	14	30	23	14	17	5	—	—	—	—
	Males — Not stated	8	—	—	—	—	3	—	—	—	—	—	1	—	2	1	—	—	1	—	—	—	—	—
	Females — Single	2,761	433	415	434	406	284	199	120	105	66	62	64	54	30	34	28	18	6	2	1	—	—	—
	Females — Married	1,268	—	—	—	6	49	119	178	180	177	166	121	106	77	41	33	10	5	—	—	—	—	—
	Females — Widowed	280	—	—	—	—	1	3	2	7	14	15	16	30	35	44	53	29	21	9	1	—	—	—
	Females — Not stated	4	—	—	—	—	—	—	—	2	—	—	—	1	—	—	—	1	—	—	—	—	—	—

TABLE XXV.—*continued.*

Public Health Districts.	Sex and Condition.	All Ages.	Under 5	5–	10–	15–	20–	25–	30–	35–	40–	45–	50–	55–	60–	65–	70–	75–	80–	85–	90–	95–	100 and above.	Not Stated.
(*d*) **WESTERN District.**	**Both Sexes**	**3,581**	**360**	**398**	**391**	**332**	**259**	**242**	**224**	**237**	**194**	**190**	**222**	**165**	**130**	**93**	**72**	**44**	**22**	**4**	**2**	—	—	—
	Males	**1,758**	**192**	**199**	**195**	**176**	**126**	**110**	**109**	**112**	**96**	**90**	**106**	**79**	**63**	**43**	**34**	**14**	**11**	**1**	**2**	—	—	—
	Females	**1,823**	**168**	**199**	**196**	**156**	**133**	**132**	**115**	**125**	**98**	**100**	**116**	**86**	**67**	**50**	**38**	**30**	**11**	**3**	—	—	—	—
	Males — Single	1,112	192	199	195	176	116	79	44	31	24	16	16	8	5	5	4	1	1	—	—	—	—	—
	Males — Married	557	—	—	—	—	10	30	63	77	68	69	81	59	45	28	18	5	4	—	—	—	—	—
	Males — Widowed	85	—	—	—	—	—	—	—	4	4	5	8	12	13	10	12	8	6	1	2	—	—	—
	Males — Not stated	4	—	—	—	—	—	1	2	—	—	—	1	—	—	—	—	—	—	—	—	—	—	—
	Females — Single	1,128	168	199	196	156	109	76	47	37	22	21	27	21	17	14	10	7	1	—	—	—	—	—
	Females — Married	565	—	—	—	—	24	56	67	85	74	67	79	45	31	20	10	6	1	—	—	—	—	—
	Females — Widowed	130	—	—	—	—	—	—	1	3	2	12	10	20	19	16	18	17	9	3	—	—	—	—
LANARK . .																								
(*a*) **UPPER WARD District.**	**Both Sexes**	**42,978**	**5,262**	**5,278**	**4,975**	**4,339**	**3,646**	**3,280**	**2,923**	**2,688**	**2,250**	**2,016**	**1,692**	**1,371**	**1,063**	**930**	**626**	**350**	**187**	**64**	**10**	**2**	—	**26**
	Males	**21,650**	**2,703**	**2,619**	**2,516**	**2,290**	**1,941**	**1,649**	**1,443**	**1,369**	**1,133**	**993**	**818**	**704**	**513**	**441**	**271**	**131**	**66**	**25**	**2**	—	—	**23**
	Females	**21,328**	**2,559**	**2,659**	**2,459**	**2,049**	**1,705**	**1,631**	**1,480**	**1,319**	**1,117**	**1,023**	**874**	**667**	**550**	**489**	**355**	**219**	**121**	**39**	**8**	**2**	—	**3**
	Males — Single	14,328	2,703	2,619	2,516	2,287	1,666	900	506	361	222	174	130	92	65	46	21	11	6	1	—	—	—	2
	Males — Married	6,567	—	—	—	3	272	736	914	984	860	765	627	523	355	277	160	57	27	6	1	—	—	—
	Males — Widowed	720	—	—	—	—	2	11	23	23	49	54	60	88	91	115	89	63	33	18	1	—	—	—
	Males — Not stated	35	—	—	—	—	1	2	—	1	2	—	1	1	2	3	1	—	—	—	—	—	—	21
	Females — Single	13,339	2,559	2,659	2,459	2,008	1,216	687	434	315	218	207	179	109	94	88	47	35	15	6	1	—	—	3
	Females — Married	6,649	—	—	—	41	484	933	1,024	955	838	738	564	408	296	205	106	39	15	1	1	1	—	—
	Females — Widowed	1,328	—	—	—	—	4	11	19	46	61	77	129	150	159	196	202	144	91	32	6	1	—	—
	Females — Not stated	12	—	—	—	—	1	—	3	3	—	1	2	—	1	—	—	1	—	—	—	—	—	—
(*b*) **MIDDLE WARD District.**	**Both Sexes**	**202,663**	**29,882**	**27,162**	**23,453**	**19,769**	**17,503**	**16,309**	**14,310**	**13,011**	**10,430**	**8,281**	**6,923**	**5,133**	**3,832**	**3,007**	**2,115**	**957**	**390**	**150**	**28**	**8**	**1**	**9**
	Males	**105,201**	**14,953**	**13,708**	**12,028**	**10,679**	**9,408**	**8,602**	**7,494**	**7,037**	**5,514**	**4,348**	**3,695**	**2,746**	**1,976**	**1,468**	**909**	**397**	**160**	**58**	**11**	**3**	—	**7**
	Females	**97,462**	**14,929**	**13,454**	**11,425**	**9,090**	**8,095**	**7,707**	**6,816**	**5,974**	**4,916**	**3,933**	**3,228**	**2,387**	**1,856**	**1,539**	**1,206**	**560**	**230**	**92**	**17**	**5**	**1**	**2**
	Males — Single	70,371	14,953	13,708	12,028	10,651	8,027	4,401	2,283	1,446	971	631	498	265	219	158	73	36	11	7	—	—	—	5
	Males — Married	31,767	—	—	—	28	1,370	4,134	5,090	5,421	4,300	3,448	2,851	2,118	1,348	907	498	178	60	11	4	—	—	1
	Males — Widowed	3,048	—	—	—	—	9	65	117	170	240	269	345	361	409	403	338	183	89	40	7	3	—	—
	Males — Not stated	15	—	—	—	—	2	2	4	—	3	—	1	2	—	—	—	—	—	—	—	—	—	1
	Females — Single	60,227	14,929	13,454	11,425	8,845	5,116	2,413	1,168	815	571	412	341	206	193	151	111	54	15	8	—	—	—	—
	Females — Married	32,213	—	—	—	245	2,952	5,239	5,550	4,990	4,025	3,098	2,391	1,598	1,004	650	335	105	26	5	—	—	—	—
	Females — Widowed	5,016	—	—	—	—	25	55	98	169	320	422	495	583	659	738	759	401	188	79	17	5	1	2
	Females — Not stated	6	—	—	—	—	2	—	—	—	—	1	1	—	—	—	1	—	1	—	—	—	—	—
(*c*) **LOWER WARD District.**	**Both Sexes**	**56,974**	**7,229**	**6,738**	**6,392**	**5,445**	**4,991**	**4,571**	**4,441**	**4,067**	**3,168**	**2,640**	**2,155**	**1,587**	**1,324**	**1,013**	**680**	**331**	**130**	**55**	**6**	**4**	**1**	**6**
	Males	**29,094**	**3,647**	**3,429**	**3,475**	**2,837**	**2,483**	**2,218**	**2,265**	**2,099**	**1,616**	**1,366**	**1,121**	**834**	**693**	**509**	**299**	**138**	**43**	**17**	**2**	—	**1**	**2**
	Females	**27,880**	**3,582**	**3,309**	**2,917**	**2,608**	**2,508**	**2,353**	**2,176**	**1,968**	**1,552**	**1,274**	**1,034**	**753**	**631**	**504**	**381**	**193**	**87**	**38**	**4**	**4**	—	**4**
	Males — Single	18,836	3,647	3,429	3,475	2,831	2,113	1,152	730	424	297	217	159	119	117	71	36	16	—	1	—	—	—	2
	Males — Married	9,207	—	—	—	6	363	1,054	1,504	1,612	1,249	1,062	863	586	424	258	156	55	11	3	1	—	—	—
	Males — Widowed	1,045	—	—	—	—	6	11	31	63	69	87	98	129	152	178	107	67	32	13	1	—	1	—
	Males — Not stated	6	—	—	—	—	1	1	—	—	1	—	1	—	—	2	—	—	—	—	—	—	—	—
	Females — Single	17,013	3,582	3,309	2,917	2,569	1,840	991	494	367	266	202	143	101	75	64	53	19	12	5	1	1	—	2
	Females — Married	9,154	—	—	—	38	666	1,344	1,648	1,531	1,190	949	710	449	326	171	95	30	5	2	—	—	—	—
	Females — Widowed	1,711	—	—	—	1	2	18	34	70	96	123	181	203	230	269	233	144	70	31	3	3	—	—
	Females — Not stated	2	—	—	—	—	—	—	—	—	—	—	—	—	—	—	—	—	—	—	—	—	—	2

TABLE XXV.—*continued* (County Public Health Districts: Ages and Conjugal Conditions).

Public Health Districts.	Sex and Condition.	All Ages.	Under 5	5–	10–	15–	20–	25–	30–	35–	40–	45–	50–	55–	60–	65–	70–	75–	80–	85–	90–	95–	100 and above.	Not Stated.
LINLITHGOW (*a*) **BATHGATE District.**	**Both Sexes**	**31,725**	**4,755**	**4,456**	**3,816**	**2,912**	**2,531**	**2,441**	**2,315**	**2,048**	**1,696**	**1,372**	**1,053**	**784**	**551**	**444**	**302**	**156**	**64**	**25**	**4**	—	—	—
	Males	**16,861**	**2,362**	**2,184**	**1,943**	**1,707**	**1,477**	**1,331**	**1,273**	**1,118**	**922**	**747**	**597**	**426**	**287**	**231**	**140**	**72**	**31**	**12**	**1**	—	—	—
	Females	**14,864**	**2,393**	**2,272**	**1,873**	**1,205**	**1,054**	**1,110**	**1,042**	**930**	**774**	**625**	**456**	**358**	**264**	**213**	**162**	**84**	**33**	**13**	**3**	—	—	—
	Males – Single	11,295	2,362	2,184	1,943	1,704	1,251	697	387	241	171	108	87	68	42	25	14	5	3	3	—	—	—	—
	Males – Married	5,105	—	—	—	3	224	629	867	848	724	596	459	307	193	139	77	29	8	2	—	—	—	—
	Males – Widowed	458	—	—	—	—	2	5	19	29	27	43	49	51	52	66	49	38	20	7	1	—	—	—
	Males – Not stated	3	—	—	—	—	—	—	—	—	—	—	2	—	—	1	—	—	—	—	—	—	—	—
	Females – Single	8,996	2,393	2,272	1,873	1,161	572	278	135	79	59	51	28	32	28	13	10	6	5	—	1	—	—	—
	Females – Married	5,193	—	—	—	44	481	831	888	817	674	513	369	242	157	100	52	19	4	2	—	—	—	—
	Females – Widowed	675	—	—	—	—	1	1	19	34	41	61	59	84	79	100	100	59	24	11	2	—	—	—
(*b*) **LINLITHGOW District.**	**Both Sexes**	**15,215**	**1,985**	**1,843**	**1,672**	**1,410**	**1,289**	**1,221**	**1,073**	**1,074**	**824**	**744**	**611**	**478**	**341**	**287**	**187**	**96**	**54**	**22**	**2**	**1**	—	**1**
	Males	**7,918**	**1,040**	**941**	**819**	**759**	**684**	**674**	**542**	**557**	**434**	**396**	**313**	**265**	**180**	**145**	**101**	**37**	**24**	**6**	—	—	—	**1**
	Females	**7,297**	**945**	**902**	**853**	**651**	**605**	**547**	**531**	**517**	**390**	**348**	**298**	**213**	**161**	**142**	**86**	**59**	**30**	**16**	**2**	**1**	—	—
	Males – Single	5,244	1,040	941	819	758	599	378	189	156	98	79	62	45	31	25	17	4	2	—	—	—	—	1
	Males – Married	2,414	—	—	—	1	85	292	348	394	323	297	226	171	125	85	47	15	3	2	—	—	—	—
	Males – Widowed	257	—	—	—	—	—	4	5	7	13	20	25	47	24	35	36	18	19	4	—	—	—	—
	Males – Not stated	3	—	—	—	—	—	—	—	—	—	—	—	2	—	—	1	—	—	—	—	—	—	—
	Females – Single	4,509	945	902	853	642	406	211	136	93	77	75	50	43	20	18	18	11	5	4	—	—	—	—
	Females – Married	2,398	—	—	—	9	199	335	386	406	293	236	211	123	98	59	28	10	4	1	—	—	—	—
	Females – Widowed	389	—	—	—	—	—	1	9	18	20	37	37	47	42	65	40	38	21	11	2	1	—	—
	Females – Not stated	1	—	—	—	—	—	—	—	—	—	—	—	—	1	—	—	—	—	—	—	—	—	—
NAIRN (*a*) **COUNTY District.**	**Both Sexes**	**4,658**	**450**	**491**	**492**	**472**	**349**	**299**	**306**	**311**	**254**	**263**	**230**	**198**	**160**	**130**	**113**	**76**	**42**	**19**	**3**	—	—	—
	Males	**2,349**	**211**	**284**	**251**	**275**	**170**	**142**	**151**	**143**	**127**	**138**	**114**	**99**	**81**	**62**	**50**	**30**	**13**	**7**	**1**	—	—	—
	Females	**2,309**	**239**	**207**	**241**	**197**	**179**	**157**	**155**	**168**	**127**	**125**	**116**	**99**	**79**	**68**	**63**	**46**	**29**	**12**	**2**	—	—	—
	Males – Single	1,602	211	284	251	274	162	100	88	53	44	38	28	23	15	10	10	6	4	1	—	—	—	—
	Males – Married	652	—	—	—	1	7	41	60	90	81	91	76	70	55	37	25	12	4	2	—	—	—	—
	Males – Widowed	88	—	—	—	—	—	—	—	—	2	7	10	6	11	15	15	12	5	4	1	—	—	—
	Males – Not stated	7	—	—	—	—	1	1	3	—	—	2	—	—	—	—	—	—	—	—	—	—	—	—
	Females – Single	1,479	239	207	241	197	154	94	79	60	45	37	27	24	18	18	15	13	8	3	—	—	—	—
	Females – Married	636	—	—	—	—	23	61	73	103	79	78	72	56	37	22	17	11	4	—	—	—	—	—
	Females – Widowed	187	—	—	—	—	—	1	2	4	3	9	17	18	24	28	31	22	17	9	2	—	—	—
	Females – Not stated	7	—	—	—	—	2	1	1	1	—	1	—	1	—	—	—	—	—	—	—	—	—	—
ORKNEY (*a*) **MAINLAND District.**	**Both Sexes**	**9,304**	**701**	**852**	**863**	**812**	**647**	**596**	**596**	**586**	**495**	**547**	**530**	**500**	**381**	**418**	**349**	**238**	**132**	**46**	**12**	**3**	—	—
	Males	**4,379**	**370**	**431**	**437**	**428**	**303**	**276**	**258**	**272**	**212**	**245**	**253**	**219**	**169**	**181**	**162**	**94**	**49**	**17**	**3**	—	—	—
	Females	**4,925**	**331**	**421**	**426**	**384**	**344**	**320**	**338**	**314**	**283**	**302**	**277**	**281**	**212**	**237**	**187**	**144**	**83**	**29**	**9**	**3**	—	—
	Males – Single	2,708	370	431	437	427	284	196	146	94	68	63	53	45	26	33	23	8	4	—	—	—	—	—
	Males – Married	1,459	—	—	—	1	19	79	110	173	139	175	191	151	129	111	107	45	24	4	1	—	—	—
	Males – Widowed	211	—	—	—	—	—	1	2	5	5	7	9	23	14	36	32	41	21	13	2	—	—	—
	Males – Not stated	1	—	—	—	—	—	—	—	—	—	—	—	—	—	1	—	—	—	—	—	—	—	—
	Females – Single	3,007	331	421	426	381	295	207	169	125	111	100	82	81	68	76	56	45	27	5	—	1	—	—
	Females – Married	1,497	—	—	—	3	49	113	163	186	161	184	170	149	103	103	65	36	8	2	2	—	—	—
	Females – Widowed	421	—	—	—	—	—	—	6	3	11	18	25	51	41	58	66	63	48	22	7	2	—	—

TABLE XXV.—*continued.*

Public Health Districts.	Sex and Condition.	All Ages.	Under 5	5–	10–	15–	20–	25–	30–	35–	40–	45–	50–	55–	60–	65–	70–	75–	80–	85–	90–	95–	100 and above.	Not Stated.
(*b*) **NORTH ISLES District.**	**Both Sexes**	**7,095**	**706**	**672**	**657**	**583**	**471**	**426**	**442**	**425**	**459**	**361**	**374**	**365**	**279**	**286**	**263**	**172**	**95**	**40**	**17**	**2**	—	—
	Males	**3,520**	**367**	**354**	**338**	**313**	**241**	**204**	**206**	**188**	**239**	**184**	**185**	**185**	**121**	**119**	**122**	**80**	**49**	**17**	**7**	**1**	—	—
	Females	**3,575**	**339**	**318**	**319**	**270**	**230**	**222**	**236**	**237**	**220**	**177**	**189**	**180**	**158**	**167**	**141**	**92**	**46**	**23**	**10**	**1**	—	—
	Males — Single	2,076	367	354	338	312	208	122	95	58	72	35	40	26	14	12	11	6	4	1	1	—	—	—
	Males — Married	1,257	—	—	—	1	33	81	108	125	158	139	134	142	96	90	78	42	22	6	2	—	—	—
	Males — Widowed	187	—	—	—	—	—	1	3	5	9	10	11	17	11	17	33	32	23	10	4	1	—	—
	Females — Single	2,012	339	318	319	261	180	117	99	75	63	55	44	29	35	29	20	17	7	3	2	—	—	—
	Females — Married	1,231	—	—	—	9	50	103	135	152	147	112	128	133	87	76	61	28	8	1	1	—	—	—
	Females — Widowed	332	—	—	—	—	—	2	2	10	10	10	17	18	36	62	60	47	31	19	7	1	—	—
(*c*) **SOUTH RONALDSHAY District.**	**Both Sexes**	**2,395**	**222**	**230**	**209**	**204**	**161**	**159**	**134**	**155**	**130**	**120**	**123**	**110**	**99**	**87**	**109**	**88**	**39**	**13**	**3**	—	—	—
	Males	**1,177**	**126**	**117**	**115**	**106**	**79**	**86**	**55**	**64**	**71**	**54**	**55**	**58**	**47**	**40**	**51**	**35**	**12**	**5**	**1**	—	—	—
	Females	**1,218**	**96**	**113**	**94**	**98**	**82**	**73**	**79**	**91**	**59**	**66**	**68**	**52**	**52**	**47**	**58**	**53**	**27**	**8**	**2**	—	—	—
	Males — Single	709	126	117	115	106	71	62	24	20	17	14	13	5	8	4	5	—	1	1	—	—	—	—
	Males — Married	396	—	—	—	—	7	23	28	41	53	39	38	49	30	20	31	26	8	3	—	—	—	—
	Males — Widowed	72	—	—	—	—	1	1	3	3	1	1	4	4	9	16	15	9	3	1	1	—	—	—
	Females — Single	687	96	113	94	96	68	32	38	36	12	13	18	12	11	13	16	13	5	1	—	—	—	—
	Females — Married	405	—	—	—	2	14	41	39	50	42	47	41	32	34	17	21	17	6	1	1	—	—	—
	Females — Widowed	126	—	—	—	—	—	—	2	5	5	6	9	8	7	17	21	23	16	6	1	—	—	—
(*d*) **WALLS District.**	**Both Sexes**	**1,640**	**152**	**160**	**154**	**111**	**107**	**107**	**89**	**122**	**98**	**97**	**61**	**78**	**80**	**90**	**55**	**44**	**18**	**13**	**3**	**1**	—	—
	Males	**796**	**83**	**90**	**74**	**52**	**47**	**51**	**44**	**61**	**51**	**41**	**36**	**29**	**36**	**41**	**28**	**22**	**5**	**4**	**1**	—	—	—
	Females	**844**	**69**	**70**	**80**	**59**	**60**	**56**	**45**	**61**	**47**	**56**	**25**	**49**	**44**	**49**	**27**	**22**	**13**	**9**	**2**	**1**	—	—
	Males — Single	484	83	90	74	52	43	41	26	20	17	10	4	4	3	9	4	4	—	—	—	—	—	—
	Males — Married	284	—	—	—	—	4	10	17	40	34	29	31	20	30	31	18	13	3	4	—	—	—	—
	Males — Widowed	28	—	—	—	—	—	—	1	1	—	2	1	5	3	1	6	5	2	—	1	—	—	—
	Females — Single	501	69	70	80	59	55	39	20	18	14	12	6	16	10	11	9	4	6	3	—	—	—	—
	Females — Married	264	—	—	—	—	5	15	24	42	28	40	16	24	27	25	7	6	1	3	1	—	—	—
	Females — Widowed	79	—	—	—	—	—	2	1	1	5	4	3	9	7	13	11	12	6	3	1	1	—	—
PEEBLES . . (*a*) **COUNTY District.**	**Both Sexes**	**7,157**	**708**	**658**	**700**	**681**	**602**	**579**	**520**	**512**	**469**	**397**	**348**	**286**	**227**	**203**	**128**	**78**	**39**	**16**	**5**	—	—	**1**
	Males	**3,428**	**361**	**322**	**352**	**344**	**276**	**262**	**233**	**237**	**210**	**176**	**158**	**147**	**116**	**99**	**72**	**32**	**19**	**8**	**3**	—	—	**1**
	Females	**3,729**	**347**	**336**	**348**	**337**	**326**	**317**	**287**	**275**	**259**	**221**	**190**	**139**	**111**	**104**	**56**	**46**	**20**	**8**	**2**	—	—	—
	Males — Single	2,123	361	322	352	343	259	158	87	75	52	27	24	20	14	13	11	4	1	—	—	—	—	—
	Males — Married	1,150	—	—	—	1	17	102	142	157	153	143	125	114	75	62	35	14	7	2	1	—	—	—
	Males — Widowed	151	—	—	—	—	—	1	3	5	5	6	9	13	26	24	26	14	11	6	2	—	—	—
	Males — Not stated	4	—	—	—	—	—	1	1	—	—	—	—	—	1	—	—	—	—	—	—	—	—	1
	Females — Single	2,366	347	336	348	335	285	178	136	100	82	73	45	35	23	22	6	7	4	4	—	—	—	—
	Females — Married	1,148	—	—	—	2	40	136	148	168	171	133	123	82	57	52	21	9	6	—	—	—	—	—
	Females — Widowed	215	—	—	—	—	1	3	3	7	6	15	22	22	31	30	29	30	10	4	2	—	—	—

TABLE XXV.—*continued* (County Public Health Districts: Ages and Conjugal Conditions).

Public Health Districts.	Sex and Condition.	All Ages.	Under 5	5–	10–	15–	20–	25–	30–	35–	40–	45–	50–	55–	60–	65–	70–	75–	80–	85–	90–	95–	100 and above.	Not Stated.
PERTH (*a*) **BLAIRGOWRIE District.**	**Both Sexes**	**9,830**	**935**	**997**	**959**	**987**	**807**	**657**	**632**	**613**	**551**	**593**	**509**	**425**	**363**	**316**	**242**	**136**	**73**	**28**	**6**	**1**	—	—
	Males	**4,853**	**475**	**504**	**485**	**566**	**408**	**294**	**284**	**299**	**262**	**284**	**246**	**187**	**191**	**149**	**109**	**68**	**32**	**9**	**1**	—	—	—
	Females	**4,977**	**460**	**493**	**474**	**421**	**399**	**363**	**348**	**314**	**289**	**309**	**263**	**238**	**172**	**167**	**133**	**68**	**41**	**19**	**5**	**1**	—	—
	Males — Single	3,128	475	504	485	565	382	201	126	101	59	57	50	32	36	29	14	7	4	1	—	—	—	—
	Males — Married	1,518	—	—	—	1	26	90	156	193	194	213	174	137	132	84	66	33	13	5	1	—	—	—
	Males — Widowed	204	—	—	—	—	—	2	2	5	9	13	22	18	23	35	29	28	15	3	—	—	—	—
	Males — Not stated	3	—	—	—	—	—	1	—	—	—	1	—	—	—	1	—	—	—	—	—	—	—	—
	Females — Single	3,150	460	493	474	418	334	238	145	113	87	86	78	58	38	51	40	23	7	5	2	—	—	—
	Females — Married	1,527	—	—	—	3	65	122	200	194	196	207	165	139	98	72	46	8	10	2	—	—	—	—
	Females — Widowed	298	—	—	—	—	—	3	3	7	6	16	20	40	36	44	47	36	24	12	3	1	—	—
	Females — Not stated	2	—	—	—	—	—	—	—	—	—	—	—	1	—	—	—	1	—	—	—	—	—	—
(*b*) **CENTRAL District.**	**Both Sexes**	**10,417**	**988**	**981**	**1,000**	**1,002**	**802**	**726**	**768**	**690**	**608**	**605**	**495**	**452**	**357**	**360**	**279**	**167**	**104**	**17**	**11**	**1**	—	**4**
	Males	**5,123**	**509**	**481**	**514**	**550**	**409**	**346**	**349**	**325**	**278**	**284**	**248**	**223**	**163**	**185**	**132**	**67**	**48**	**4**	**6**	—	—	**2**
	Females	**5,294**	**479**	**500**	**486**	**452**	**393**	**380**	**419**	**365**	**330**	**321**	**247**	**229**	**194**	**175**	**147**	**100**	**56**	**13**	**5**	**1**	—	**2**
	Males — Single	3,300	509	481	514	548	383	241	151	93	83	59	59	43	38	47	24	18	5	3	1	—	—	—
	Males — Married	1,586	—	—	—	2	26	104	194	223	186	205	173	149	101	100	81	21	19	—	2	—	—	—
	Males — Widowed	235	—	—	—	—	—	1	4	9	9	20	16	31	24	38	27	28	24	1	3	—	—	—
	Males — Not stated	2	—	—	—	—	—	—	—	—	—	—	—	—	—	—	—	—	—	—	—	—	—	2
	Females — Single	3,302	479	500	486	448	334	230	173	120	105	94	79	68	49	50	39	30	14	3	—	1	—	—
	Females — Married	1,585	—	—	—	4	58	148	243	230	200	201	145	121	91	70	43	19	11	—	1	—	—	—
	Females — Widowed	405	—	—	—	—	1	2	3	15	25	26	23	40	54	54	64	51	31	10	4	—	—	2
	Females — Not stated	2	—	—	—	—	—	—	—	—	—	—	—	—	—	1	1	—	—	—	—	—	—	—
(*c*) **HIGHLAND District.**	**Both Sexes**	**12,900**	**1,016**	**1,124**	**1,140**	**1,129**	**995**	**919**	**942**	**915**	**891**	**808**	**664**	**568**	**499**	**463**	**412**	**243**	**112**	**46**	**8**	**2**	—	**4**
	Males	**6,353**	**533**	**594**	**582**	**618**	**513**	**411**	**462**	**409**	**437**	**385**	**340**	**270**	**234**	**216**	**182**	**96**	**45**	**19**	**3**	—	—	**4**
	Females	**6,547**	**483**	**530**	**558**	**511**	**482**	**508**	**480**	**506**	**454**	**423**	**324**	**298**	**265**	**247**	**230**	**147**	**67**	**27**	**5**	**2**	—	—
	Males — Single	4,268	533	594	582	618	497	321	256	199	158	120	103	86	71	51	45	19	9	6	—	—	—	—
	Males — Married	1,821	—	—	—	—	16	90	201	204	268	245	220	159	133	124	91	46	17	5	2	—	—	—
	Males — Widowed	264	—	—	—	—	—	—	5	6	11	20	17	25	30	41	46	31	19	8	1	—	—	4
	Females — Single	4,188	483	530	558	509	445	349	240	205	167	153	115	96	87	81	77	61	18	9	4	1	—	—
	Females — Married	1,821	—	—	—	2	37	156	232	287	263	236	168	158	115	83	56	21	6	1	—	—	—	—
	Females — Widowed	538	—	—	—	—	—	3	8	14	24	34	41	44	63	83	97	65	43	17	1	1	—	—
(*d*) **PERTH District.**	**Both Sexes**	**20,852**	**2,192**	**2,097**	**2,068**	**1,919**	**1,711**	**1,487**	**1,458**	**1,373**	**1,226**	**1,152**	**957**	**840**	**722**	**587**	**487**	**323**	**185**	**49**	**16**	**3**	—	—
	Males	**10,068**	**1,116**	**1,067**	**1,050**	**1,056**	**821**	**703**	**647**	**630**	**604**	**530**	**428**	**392**	**332**	**271**	**197**	**134**	**65**	**21**	**3**	**1**	—	—
	Females	**10,784**	**1,076**	**1,030**	**1,018**	**863**	**890**	**784**	**811**	**743**	**622**	**622**	**529**	**448**	**390**	**316**	**290**	**189**	**120**	**28**	**13**	**2**	—	—
	Males — Single	6,365	1,116	1,067	1,050	1,054	742	433	245	180	139	99	63	64	44	30	22	12	3	1	1	—	—	—
	Males — Married	3,283	—	—	—	2	79	266	390	443	442	407	342	290	237	181	106	64	24	9	—	1	—	—
	Males — Widowed	419	—	—	—	—	—	4	12	7	23	24	22	38	51	60	69	58	38	11	2	—	—	—
	Males — Not stated	1	—	—	—	—	—	—	—	—	—	—	1	—	—	—	—	—	—	—	—	—	—	—
	Females — Single	6,617	1,076	1,030	1,018	854	715	434	349	224	170	175	151	112	92	78	66	41	24	6	2	—	—	—
	Females — Married	3,348	—	—	—	9	172	348	456	489	418	410	322	255	195	125	82	47	20	—	—	—	—	—
	Females — Widowed	819	—	—	—	—	3	2	6	30	34	37	56	81	103	113	142	101	76	22	11	2	—	—

TABLE XXV.—*continued.*

Public Health Districts.	Sex and Condition.	All Ages.	Under 5	5–	10–	15–	20–	25–	30–	35–	40–	45–	50–	55–	60–	65–	70–	75–	80–	85–	90–	95–	100 and above.	Not Stated.
(*e*) **WESTERN District.**	**Both Sexes**	**10,130**	**965**	**973**	**999**	**963**	**911**	**815**	**755**	**693**	**581**	**523**	**508**	**408**	**334**	**266**	**208**	**118**	**66**	**28**	**5**	**1**	—	**10**
	Males	**5,121**	**506**	**504**	**604**	**479**	**444**	**360**	**366**	**344**	**319**	**266**	**244**	**197**	**170**	**128**	**92**	**49**	**28**	**12**	**3**	**1**	—	**5**
	Females	**5,009**	**459**	**469**	**395**	**484**	**467**	**455**	**389**	**349**	**262**	**257**	**264**	**211**	**164**	**138**	**116**	**69**	**38**	**16**	**2**	—	—	**5**
	Males — Single	3,479	506	504	604	478	411	274	189	129	105	65	56	52	42	24	21	12	5	2	—	—	—	—
	Males — Married	1,438	—	—	—	1	33	82	168	207	200	189	172	126	105	76	44	18	10	5	1	1	—	—
	Males — Widowed	199	—	—	—	—	—	1	8	7	14	12	16	19	23	28	27	19	13	5	2	—	—	5
	Males — Not stated	5	—	—	—	—	—	3	1	1	—	—	—	—	—	—	—	—	—	—	—	—	—	—
	Females — Single	3,225	459	469	395	477	406	294	181	111	76	67	82	53	51	39	32	19	11	3	—	—	—	—
	Females — Married	1,453	—	—	—	7	61	160	202	223	176	174	153	110	79	56	34	9	6	2	—	—	—	1
	Females — Widowed	328	—	—	—	—	—	1	6	15	10	16	29	48	34	43	50	41	21	11	2	—	—	1
	Females — Not stated	3	—	—	—	—	—	—	—	—	—	—	—	—	—	—	—	—	—	—	—	—	—	3
RENFREW. (*a*) **FIRST or UPPER District.**	**Both Sexes**	**57,058**	**5,973**	**5,946**	**5,617**	**5,494**	**5,257**	**4,799**	**4,689**	**4,305**	**3,690**	**3,036**	**2,379**	**1,858**	**1,383**	**1,066**	**812**	**462**	**206**	**66**	**16**	**3**	—	**1**
	Males	**26,855**	**3,025**	**2,953**	**2,818**	**2,554**	**2,327**	**2,028**	**2,131**	**1,999**	**1,760**	**1,506**	**1,156**	**855**	**676**	**496**	**296**	**164**	**86**	**21**	**3**	**1**	—	—
	Females	**30,203**	**2,948**	**2,993**	**2,799**	**2,940**	**2,930**	**2,771**	**2,558**	**2,306**	**1,930**	**1,530**	**1,223**	**1,003**	**707**	**570**	**516**	**298**	**120**	**45**	**13**	**2**	—	**1**
	Males — Single	16,828	3,025	2,953	2,818	2,549	2,130	1,269	732	418	295	221	147	103	83	48	25	9	2	1	—	—	—	—
	Males — Married	9,166	—	—	—	5	190	748	1,366	1,541	1,405	1,211	927	676	500	326	161	69	34	6	1	—	—	—
	Males — Widowed	839	—	—	—	—	—	5	31	40	58	73	81	75	93	120	110	86	50	14	2	1	—	—
	Males — Not stated	22	—	—	—	—	7	6	2	—	2	1	1	1	—	2	—	—	—	—	—	—	—	—
	Females — Single	18,753	2,948	2,993	2,799	2,910	2,532	1,580	911	553	410	330	236	170	111	93	94	47	24	10	2	—	—	—
	Females — Married	9,475	—	—	—	26	392	1,167	1,604	1,691	1,407	1,051	797	602	357	208	116	43	14	—	—	—	—	—
	Females — Widowed	1,946	—	—	—	—	2	16	40	61	112	148	190	231	237	268	305	205	82	35	11	2	—	1
	Females — Not stated	29	—	—	—	4	4	8	3	1	1	1	—	—	2	1	1	3	—	—	—	—	—	—
(*b*) **SECOND or LOWER District.**	**Both Sexes**	**23,742**	**2,284**	**2,720**	**2,720**	**2,251**	**2,140**	**1,916**	**1,818**	**1,655**	**1,389**	**1,186**	**997**	**738**	**644**	**482**	**405**	**222**	**117**	**42**	**11**	**5**	—	—
	Males	**10,971**	**1,145**	**1,356**	**1,373**	**1,017**	**887**	**801**	**839**	**748**	**624**	**537**	**470**	**338**	**306**	**224**	**158**	**89**	**48**	**8**	**2**	**1**	—	—
	Females	**12,771**	**1,139**	**1,364**	**1,347**	**1,234**	**1,253**	**1,115**	**979**	**907**	**765**	**649**	**527**	**400**	**338**	**258**	**247**	**133**	**69**	**34**	**9**	**4**	—	—
	Males — Single	7,233	1,145	1,356	1,373	1,017	816	514	345	188	126	93	81	48	45	38	26	13	7	1	—	1	—	—
	Males — Married	3,389	—	—	—	—	71	283	485	545	471	409	349	264	219	129	94	51	17	2	—	—	—	—
	Males — Widowed	348	—	—	—	—	—	3	9	15	27	35	40	26	42	57	38	25	24	5	2	—	—	—
	Males — Not stated	1	—	—	—	—	—	1	—	—	—	—	—	—	—	—	—	—	—	—	—	—	—	—
	Females — Single	8,459	1,139	1,364	1,347	1,231	1,079	669	408	285	260	172	156	113	71	54	51	29	22	6	3	—	—	—
	Females — Married	3,483	—	—	—	3	172	438	548	584	456	412	299	207	175	90	69	26	4	—	—	—	—	—
	Females — Widowed	829	—	—	—	—	2	8	23	38	49	65	72	80	92	114	127	78	43	28	6	4	—	—
ROSS AND CROMARTY (*a*) **BLACK ISLE District.**	**Both Sexes**	***8,922**	**551**	**555**	**580**	**1,097**	**1,511**	**1,218**	**831**	**587**	**377**	**316**	**275**	**267**	**212**	**189**	**176**	**113**	**50**	**13**	**1**	**3**	—	—
	Males	***6,040**	**266**	**282**	**285**	**829**	**1,282**	**1,017**	**643**	**437**	**220**	**167**	**134**	**130**	**97**	**95**	**71**	**56**	**23**	**4**	**1**	**1**	—	—
	Females	**2,882**	**285**	**273**	**295**	**268**	**229**	**201**	**188**	**150**	**157**	**149**	**141**	**137**	**115**	**94**	**105**	**57**	**27**	**9**	—	**2**	—	—
	Males — Single	4,269	266	282	285	826	1,194	739	302	143	55	61	33	28	18	14	9	7	5	1	—	1	—	—
	Males — Married	1,638	—	—	—	3	88	275	333	287	157	96	96	89	64	67	45	29	6	3	—	—	—	—
	Males — Widowed	133	—	—	—	—	—	3	8	7	8	10	5	13	15	14	17	20	12	—	1	—	—	—
	Females — Single	1,867	285	273	295	267	198	119	80	56	41	52	37	40	33	27	33	21	10	—	—	—	—	—
	Females — Married	809	—	—	—	1	31	79	103	91	104	90	92	75	54	40	36	10	2	1	—	—	—	—
	Females — Widowed	206	—	—	—	—	—	3	5	3	12	7	12	22	28	27	36	26	15	8	—	2	—	—

* Including 3,176 Men of the Royal Navy.

TABLE XXV.—*continued* (County Public Health Districts: Ages and Conjugal Conditions).

Public Health Districts.	Sex and Condition.	All Ages.	Under 5	5–	10–	15–	20–	25–	30–	35–	40–	45–	50–	55–	60–	65–	70–	75–	80–	85–	90–	95–	100 and above.	Not Stated.
(*b*) **EASTER ROSS District.**	**Both Sexes**	**10,385**	**982**	**1,099**	**1,046**	**963**	**729**	**634**	**594**	**633**	**593**	**618**	**532**	**432**	**353**	**356**	**404**	**221**	**119**	**68**	**9**	—	—	—
	Males	**5,057**	**496**	**519**	**517**	**498**	**386**	**323**	**278**	**308**	**303**	**288**	**278**	**209**	**154**	**171**	**168**	**93**	**39**	**24**	**5**	—	—	—
	Females	**5,328**	**486**	**580**	**529**	**465**	**343**	**311**	**316**	**325**	**290**	**330**	**254**	**223**	**199**	**185**	**236**	**128**	**80**	**44**	**4**	—	—	—
	Males — Single	3,348	496	519	517	498	374	253	157	120	103	87	78	33	34	26	27	16	6	4	—	—	—	—
	Males — Married	1,478	—	—	—	—	12	69	117	187	190	194	179	163	94	115	86	44	17	9	2	—	—	—
	Males — Widowed	230	—	—	—	—	—	1	3	1	10	7	21	13	26	30	55	33	16	11	3	—	—	—
	Males — Not stated	1	—	—	—	—	—	—	1	—	—	—	—	—	—	—	—	—	—	—	—	—	—	—
	Females — Single	3,364	486	580	529	463	294	188	124	119	87	110	73	70	54	48	72	37	24	6	—	—	—	—
	Females — Married	1,468	—	—	—	2	48	120	184	194	188	190	151	116	99	72	65	25	9	4	1	—	—	—
	Females — Widowed	496	—	—	—	—	1	3	8	12	15	30	30	37	46	65	99	66	47	34	3	—	—	—
(*c*) **LEWS District.**	**Both Sexes**	**25,797**	**2,899**	**3,061**	**3,086**	**2,335**	**1,874**	**1,618**	**1,488**	**1,386**	**1,450**	**1,257**	**1,266**	**996**	**783**	**783**	**725**	**433**	**231**	**85**	**25**	**9**	**3**	**4**
	Males	**11,980**	**1,471**	**1,562**	**1,572**	**1,140**	**784**	**626**	**608**	**625**	**632**	**585**	**567**	**458**	**344**	**347**	**314**	**188**	**104**	**36**	**12**	**4**	—	**1**
	Females	**13,817**	**1,428**	**1,499**	**1,514**	**1,195**	**1,090**	**992**	**880**	**761**	**818**	**672**	**699**	**538**	**439**	**436**	**411**	**245**	**127**	**49**	**13**	**5**	**3**	**3**
	Males — Single	7,877	1,471	1,562	1,572	1,140	773	489	284	185	135	85	63	47	22	22	13	8	3	1	1	—	—	1
	Males — Married	3,612	—	—	—	—	10	132	312	422	467	461	468	373	274	277	231	112	50	17	5	1	—	—
	Males — Widowed	462	—	—	—	—	—	2	10	17	28	36	33	34	45	47	69	66	48	18	6	3	—	—
	Males — Not stated	29	—	—	—	—	1	3	2	1	2	3	3	4	3	1	1	2	3	—	—	—	—	—
	Females — Single	8,847	1,428	1,499	1,514	1,194	1,032	654	363	224	218	154	160	118	76	70	74	39	18	5	2	—	2	3
	Females — Married	3,809	—	—	—	1	53	324	492	486	536	454	450	335	252	211	122	66	21	5	—	1	—	—
	Females — Widowed	1,125	—	—	—	—	—	9	23	51	59	61	86	85	111	154	209	136	87	38	11	4	1	—
	Females — Not stated	36	—	—	—	—	5	5	2	—	5	3	3	—	—	1	6	4	1	1	—	—	—	—
(*d*) **MID ROSS District.**	**Both Sexes**	**11,887**	**950**	**1,004**	**1,070**	**1,095**	**893**	**765**	**717**	**749**	**693**	**649**	**680**	**590**	**514**	**493**	**517**	**217**	**186**	**80**	**19**	**6**	—	—
	Males	**5,770**	**506**	**537**	**527**	**559**	**435**	**357**	**320**	**372**	**329**	**330**	**347**	**285**	**221**	**218**	**202**	**96**	**81**	**38**	**9**	**1**	—	—
	Females	**6,117**	**444**	**467**	**543**	**536**	**458**	**408**	**397**	**377**	**364**	**319**	**333**	**305**	**293**	**275**	**315**	**121**	**105**	**42**	**10**	**5**	—	—
	Males — Single	3,896	506	537	527	559	423	298	211	183	137	120	121	77	61	54	41	20	16	5	—	—	—	—
	Males — Married	1,617	—	—	—	—	11	58	106	187	187	197	201	187	131	130	116	56	33	10	7	—	—	—
	Males — Widowed	256	—	—	—	—	—	1	3	2	5	13	25	21	29	34	45	20	32	23	2	1	—	—
	Males — Not stated	1	—	—	—	—	1	—	—	—	—	—	—	—	—	—	—	—	—	—	—	—	—	—
	Females — Single	3,888	444	467	543	534	418	304	179	154	132	115	119	82	110	88	110	39	40	9	1	—	—	—
	Females — Married	1,623	—	—	—	2	38	101	214	211	214	177	174	170	118	102	63	26	8	4	1	—	—	—
	Females — Widowed	600	—	—	—	—	2	3	4	11	18	26	40	53	63	85	140	56	57	29	8	5	—	—
	Females — Not stated	6	—	—	—	—	—	—	—	1	—	1	—	—	2	—	2	—	—	—	—	—	—	—
(*e*) **SOUTH-WESTERN District.**	**Both Sexes**	**3,622**	**294**	**313**	**340**	**317**	**240**	**205**	**196**	**196**	**184**	**183**	**236**	**199**	**172**	**173**	**178**	**88**	**73**	**28**	**5**	**1**	**1**	—
	Males	**1,676**	**161**	**149**	**157**	**161**	**118**	**87**	**84**	**75**	**90**	**90**	**113**	**98**	**75**	**72**	**74**	**35**	**25**	**9**	**2**	**1**	—	—
	Females	**1,946**	**133**	**164**	**183**	**156**	**122**	**118**	**112**	**121**	**94**	**93**	**123**	**101**	**97**	**101**	**104**	**53**	**48**	**19**	**3**	—	**1**	—
	Males — Single	1,114	161	149	157	161	116	78	62	36	29	31	37	22	22	12	21	9	7	4	—	—	—	—
	Males — Married	498	—	—	—	—	2	9	20	38	61	56	70	68	45	52	42	19	11	3	1	1	—	—
	Males — Widowed	63	—	—	—	—	—	—	1	1	—	3	6	8	8	8	11	7	7	2	1	—	—	—
	Males — Not stated	1	—	—	—	—	—	—	1	—	—	—	—	—	—	—	—	—	—	—	—	—	—	—
	Females — Single	1,223	133	164	183	154	114	90	55	36	35	30	37	35	29	41	42	21	17	5	2	—	—	—
	Females — Married	501	—	—	—	2	8	27	57	82	58	56	66	42	42	31	17	9	2	2	—	—	—	—
	Females — Widowed	221	—	—	—	—	—	1	—	3	1	7	20	24	25	29	45	23	29	12	1	—	1	—
	Females — Not stated	1	—	—	—	—	—	—	—	—	—	—	—	—	1	—	—	—	—	—	—	—	—	—

TABLE XXV.—*continued.*

Public Health Districts.	Sex and Condition.	All Ages.	Under 5	5–	10–	15–	20–	25–	30–	35–	40–	45–	50–	55–	60–	65–	70–	75–	80–	85–	90–	95–	100 and above.	Not Stated.
(*f*) **WESTERN District.**	**Both Sexes**	**4,758**	**399**	**415**	**485**	**416**	**250**	**261**	**273**	**241**	**228**	**262**	**298**	**227**	**235**	**228**	**244**	**146**	**93**	**40**	**12**	**5**	—	—
	Males	**2,337**	**203**	**201**	**240**	**229**	**138**	**133**	**134**	**105**	**111**	**120**	**150**	**103**	**122**	**113**	**100**	**70**	**41**	**17**	**6**	**1**	—	—
	Females	**2,421**	**196**	**214**	**245**	**187**	**112**	**128**	**139**	**136**	**117**	**142**	**148**	**124**	**113**	**115**	**144**	**76**	**52**	**23**	**6**	**4**	—	—
	Males — Single	1,562	203	201	240	229	135	124	106	67	48	39	39	32	32	29	21	8	7	2	—	—	—	—
	Males — Married	660	—	—	—	—	3	9	27	38	56	74	101	63	82	72	57	50	16	10	2	—	—	—
	Males — Widowed	114	—	—	—	—	—	—	1	—	6	7	10	8	8	12	22	12	18	5	4	1	—	—
	Males — Not stated	1	—	—	—	—	—	—	—	—	1	—	—	—	—	—	—	—	—	—	—	—	—	—
	Females — Single	1,462	196	214	245	186	100	97	62	53	31	27	44	40	37	35	47	25	17	3	2	1	—	—
	Females — Married	678	—	—	—	1	12	29	76	76	79	105	83	66	49	44	39	15	3	1	—	—	—	—
	Females — Widowed	280	—	—	—	—	—	2	1	7	7	10	21	18	27	36	58	36	31	19	4	3	—	—
	Females — Not stated	1	—	—	—	—	—	—	—	—	—	—	—	—	—	—	—	—	1	—	—	—	—	—
ROXBURGH (*a*) **HAWICK District.**	**Both Sexes**	**3,258**	**272**	**324**	**325**	**288**	**292**	**231**	**252**	**239**	**211**	**166**	**131**	**158**	**134**	**116**	**67**	**36**	**12**	**3**	—	**1**	—	—
	Males	**1,612**	**155**	**177**	**154**	**170**	**157**	**91**	**111**	**108**	**90**	**83**	**65**	**63**	**64**	**62**	**36**	**20**	**4**	**2**	—	—	—	—
	Females	**1,646**	**117**	**147**	**171**	**118**	**135**	**140**	**141**	**131**	**121**	**83**	**66**	**95**	**70**	**54**	**31**	**16**	**8**	**1**	—	**1**	—	—
	Males — Single	1,023	155	177	154	170	151	61	51	30	10	20	16	8	9	6	2	2	1	—	—	—	—	—
	Males — Married	517	—	—	—	—	6	30	60	78	80	60	44	47	46	37	19	9	1	—	—	—	—	—
	Males — Widowed	72	—	—	—	—	—	—	—	—	—	3	5	8	9	19	15	9	2	2	—	—	—	—
	Females — Single	1,028	117	147	171	117	121	100	65	43	33	21	19	28	19	10	10	4	3	—	—	—	—	—
	Females — Married	529	—	—	—	1	14	39	76	86	84	58	37	56	35	30	11	2	—	—	—	—	—	—
	Females — Widowed	89	—	—	—	—	—	1	—	2	4	4	10	11	16	14	10	10	5	1	—	1	—	—
(*b*) **JEDBURGH District.**	**Both Sexes**	**4,855**	**438**	**467**	**416**	**440**	**376**	**385**	**410**	**373**	**327**	**282**	**259**	**208**	**163**	**126**	**106**	**53**	**20**	**4**	**2**	—	—	—
	Males	**2,345**	**216**	**236**	**203**	**246**	**181**	**169**	**186**	**161**	**160**	**140**	**115**	**101**	**81**	**59**	**48**	**29**	**12**	**2**	—	—	—	—
	Females	**2,510**	**222**	**231**	**213**	**194**	**195**	**216**	**224**	**212**	**167**	**142**	**144**	**107**	**82**	**67**	**58**	**24**	**8**	**2**	**2**	—	—	—
	Males — Single	1,431	216	236	203	246	168	116	82	42	33	35	20	7	8	5	9	3	2	—	—	—	—	—
	Males — Married	805	—	—	—	—	13	53	101	117	124	102	87	86	56	35	16	12	3	—	—	—	—	—
	Males — Widowed	109	—	—	—	—	—	—	3	2	3	3	8	8	17	19	23	14	7	2	—	—	—	—
	Females — Single	1,571	222	231	213	194	173	145	99	78	45	35	41	31	17	15	20	7	3	1	1	—	—	—
	Females — Married	807	—	—	—	—	22	70	120	129	117	103	93	62	43	28	17	3	—	—	—	—	—	—
	Females — Widowed	132	—	—	—	—	—	1	5	5	5	4	10	14	22	24	21	14	5	1	1	—	—	—
(*c*) **KELSO District.**	**Both Sexes**	**6,321**	**532**	**555**	**596**	**595**	**571**	**533**	**489**	**419**	**415**	**387**	**301**	**280**	**211**	**192**	**143**	**59**	**36**	**7**	**2**	—	—	—
	Males	**3,003**	**267**	**282**	**312**	**292**	**266**	**231**	**228**	**204**	**174**	**183**	**125**	**138**	**96**	**84**	**80**	**22**	**16**	**2**	**1**	—	—	—
	Females	**3,318**	**265**	**273**	**284**	**303**	**305**	**302**	**261**	**215**	**241**	**204**	**176**	**142**	**115**	**108**	**63**	**37**	**20**	**5**	**1**	—	—	—
	Males — Single	1,873	267	282	312	291	246	149	98	59	45	35	17	22	12	18	14	5	1	—	—	—	—	—
	Males — Married	997	—	—	—	1	20	80	126	142	119	142	100	96	71	46	41	6	5	2	—	—	—	—
	Males — Widowed	133	—	—	—	—	—	2	4	3	10	6	8	20	13	20	25	11	10	—	1	—	—	—
	Females — Single	2,099	265	273	284	302	269	189	121	84	77	69	53	37	24	29	11	6	8	—	—	—	—	—
	Females — Married	995	—	—	—	1	36	111	136	123	155	122	100	83	63	43	15	6	1	—	—	—	—	—
	Females — Widowed	224	—	—	—	—	—	2	4	8	9	13	23	22	28	36	37	25	11	5	1	—	—	—

TABLE XXV.—*continued* (County Public Health Districts: Ages and Conjugal Conditions).

Public Health Districts.	Sex and Condition.	All Ages.	Under 5	5–	10–	15–	20–	25–	30–	35–	40–	45–	50–	55–	60–	65–	70–	75–	80–	85–	90–	95–	100 and above.	Not Stated.
(*d*) **LIDDESDALE District.**	**Both Sexes**	**1,934**	**206**	**200**	**185**	**166**	**133**	**127**	**133**	**164**	**109**	**120**	**84**	**70**	**53**	**50**	**68**	**39**	**17**	**6**	**3**	—	**1**	—
	Males	**969**	**99**	**118**	**96**	**86**	**64**	**56**	**61**	**75**	**46**	**62**	**51**	**32**	**22**	**29**	**36**	**21**	**9**	**4**	**2**	—	—	—
	Females	**965**	**107**	**82**	**89**	**80**	**69**	**71**	**72**	**89**	**63**	**58**	**33**	**38**	**31**	**21**	**32**	**18**	**8**	**2**	**1**	—	**1**	—
	Males — Single	596	99	118	96	86	56	32	26	20	15	13	12	6	—	4	6	4	3	—	—	—	—	—
	Males — Married	301	—	—	—	—	8	24	34	48	28	45	37	21	18	13	14	9	1	1	—	—	—	—
	Males — Widowed	71	—	—	—	—	—	—	1	7	3	4	2	5	4	12	15	8	5	3	2	—	—	—
	Males — Not stated	1	—	—	—	—	—	—	—	—	—	—	—	—	—	—	1	—	—	—	—	—	—	—
	Females — Single	596	107	82	89	80	59	39	36	25	18	16	13	7	6	6	8	2	2	1	—	—	—	—
	Females — Married	301	—	—	—	—	10	31	35	61	40	40	18	24	17	7	11	7	—	—	—	—	—	—
	Females — Widowed	68	—	—	—	—	—	1	1	3	5	2	2	7	8	8	13	9	6	1	1	—	1	—
(*e*) **MELROSE District.**	**Both Sexes**	**5,047**	**461**	**368**	**399**	**433**	**461**	**415**	**392**	**386**	**333**	**299**	**265**	**207**	**205**	**150**	**136**	**82**	**36**	**15**	**2**	**2**	—	—
	Males	**2,389**	**230**	**178**	**194**	**234**	**237**	**196**	**162**	**177**	**157**	**137**	**125**	**89**	**91**	**64**	**60**	**38**	**11**	**8**	**1**	—	—	—
	Females	**2,658**	**231**	**190**	**205**	**199**	**224**	**219**	**230**	**209**	**176**	**162**	**140**	**118**	**114**	**86**	**76**	**44**	**25**	**7**	**1**	**2**	—	—
	Males — Single	1,442	230	178	194	234	222	134	56	60	42	30	23	13	8	8	7	3	—	—	—	—	—	—
	Males — Married	837	—	—	—	—	14	62	105	113	112	104	89	64	74	39	37	16	6	1	1	—	—	—
	Males — Widowed	110	—	—	—	—	1	—	1	4	3	3	13	12	9	17	16	19	5	7	—	—	—	—
	Females — Single	1,613	231	190	205	199	197	140	104	83	63	53	40	31	24	18	20	9	3	2	1	—	—	—
	Females — Married	840	—	—	—	—	27	78	124	124	105	97	89	65	58	31	27	9	5	1	—	—	—	—
	Females — Widowed	205	—	—	—	—	—	1	2	2	8	12	11	22	32	37	29	26	17	4	—	2	—	—
SELKIRK (*a*) **COUNTY District.**	**Both Sexes**	**4,184**	**345**	**421**	**390**	**380**	**391**	**332**	**276**	**317**	**285**	**243**	**197**	**195**	**152**	**111**	**71**	**47**	**20**	**9**	**1**	—	—	**1**
	Males	**2,035**	**168**	**224**	**208**	**209**	**165**	**162**	**117**	**136**	**132**	**116**	**91**	**96**	**80**	**54**	**36**	**26**	**12**	**3**	—	—	—	—
	Females	**2,149**	**177**	**197**	**182**	**171**	**226**	**170**	**159**	**181**	**153**	**127**	**106**	**99**	**72**	**57**	**35**	**21**	**8**	**6**	**1**	—	—	**1**
	Males — Single	1,241	168	224	208	209	159	106	42	33	26	18	14	14	11	5	1	1	2	—	—	—	—	—
	Males — Married	710	—	—	—	—	6	56	72	98	103	93	72	76	56	37	26	14	1	—	—	—	—	—
	Males — Widowed	82	—	—	—	—	—	—	3	5	2	5	5	6	13	11	9	11	9	3	—	—	—	—
	Males — Not stated	2	—	—	—	—	—	—	—	—	1	—	—	—	—	1	—	—	—	—	—	—	—	—
	Females — Single	1,331	177	197	182	169	199	111	77	65	48	25	21	17	16	10	8	3	3	2	—	—	—	1
	Females — Married	707	—	—	—	1	27	59	81	113	101	95	76	68	38	30	15	2	1	—	—	—	—	—
	Females — Widowed	111	—	—	—	1	—	—	1	3	4	7	9	14	18	17	12	16	4	4	1	—	—	—
SHETLAND (*a*) **MAINLAND District.**	**Both Sexes**	**18,543**	**1,664**	**1,773**	**1,776**	**1,545**	**1,215**	**1,177**	**1,125**	**1,180**	**1,024**	**1,136**	**983**	**830**	**678**	**695**	**687**	**564**	**315**	**129**	**42**	**5**	—	—
	Males	**8,110**	**853**	**912**	**909**	**763**	**480**	**464**	**445**	**485**	**440**	**485**	**403**	**353**	**283**	**239**	**257**	**195**	**97**	**36**	**11**	—	—	—
	Females	**10,433**	**811**	**861**	**867**	**782**	**735**	**713**	**680**	**695**	**584**	**651**	**580**	**477**	**395**	**456**	**430**	**369**	**218**	**93**	**31**	**5**	—	—
	Males — Single	4,994	853	912	909	763	429	312	187	140	122	100	78	54	45	48	19	14	8	1	—	—	—	—
	Males — Married	2,740	—	—	—	—	49	151	251	334	304	367	296	271	205	157	177	120	44	14	—	—	—	—
	Males — Widowed	376	—	—	—	—	2	1	7	11	14	18	29	28	33	34	61	61	45	21	11	—	—	—
	Females — Single	6,664	811	861	867	778	656	479	344	292	232	249	226	174	153	168	146	113	74	28	12	1	—	—
	Females — Married	2,825	—	—	—	4	78	226	326	383	314	345	305	232	167	172	142	82	41	7	1	—	—	—
	Females — Widowed	944	—	—	—	—	1	8	10	20	38	57	49	71	75	116	142	174	103	58	18	4	—	—

TABLE XXV.—*continued.*

Public Health Districts.	Sex and Condition.	All Ages.	Under 5	5–	10–	15–	20–	25–	30–	35–	40–	45–	50–	55–	60–	65–	70–	75–	80–	85–	90–	95–	100 and above.	Not Stated.
(b) **NORTH ISLES District.**	**Both Sexes**	**4,704**	**421**	**453**	**424**	**420**	**346**	**313**	**305**	**300**	**285**	**285**	**232**	**181**	**180**	**180**	**150**	**116**	**71**	**31**	**9**	**2**	—	—
	Males	**2,236**	**216**	**221**	**227**	**224**	**165**	**144**	**147**	**162**	**147**	**131**	**108**	**70**	**78**	**72**	**60**	**41**	**17**	**5**	**1**	—	—	—
	Females	**2,468**	**205**	**232**	**197**	**196**	**181**	**169**	**158**	**138**	**138**	**154**	**124**	**111**	**102**	**108**	**90**	**75**	**54**	**26**	**8**	**2**	—	—
	Males — Single	1,312	216	221	227	224	153	76	51	36	26	21	21	8	10	8	7	5	2	—	—	—	—	—
	Males — Married	827	—	—	—	—	12	66	93	120	118	106	84	55	61	50	34	20	7	1	—	—	—	—
	Males — Widowed	96	—	—	—	—	—	1	3	6	3	4	3	7	7	14	19	16	8	4	1	—	—	—
	Males — Not stated	1	—	—	—	—	—	1	—	—	—	—	—	—	—	—	—	—	—	—	—	—	—	—
	Females — Single	1,584	205	232	197	193	157	110	74	59	45	59	42	39	37	39	30	29	23	10	4	—	—	—
	Females — Married	679	—	—	—	3	24	58	81	78	87	87	69	54	50	40	25	16	6	1	—	—	—	—
	Females — Widowed	205	—	—	—	—	—	1	3	1	6	8	13	18	15	29	35	30	25	15	4	2	—	—
STIRLING (a) **CENTRAL District.**	**Both Sexes**	**26,203**	**3,685**	**3,460**	**2,887**	**2,473**	**2,145**	**2,121**	**1,892**	**1,711**	**1,404**	**1,143**	**892**	**683**	**553**	**483**	**396**	**166**	**69**	**31**	**7**	**2**	—	—
	Males	**13,599**	**1,855**	**1,737**	**1,498**	**1,363**	**1,172**	**1,128**	**997**	**924**	**725**	**577**	**468**	**357**	**267**	**232**	**190**	**68**	**25**	**11**	**4**	**1**	—	—
	Females	**12,604**	**1,830**	**1,723**	**1,389**	**1,110**	**973**	**993**	**895**	**787**	**679**	**566**	**424**	**326**	**286**	**251**	**206**	**98**	**44**	**20**	**3**	**1**	—	—
	Males — Single	8,985	1,855	1,737	1,498	1,359	992	581	309	205	123	90	75	62	33	35	18	7	4	2	—	—	—	—
	Males — Married	4,159	—	—	—	4	170	532	676	691	574	451	346	254	181	148	91	28	8	5	—	—	—	—
	Males — Widowed	428	—	—	—	—	2	5	9	28	25	36	47	41	53	48	79	33	13	4	4	1	—	—
	Males — Not stated	27	—	—	—	—	8	10	3	—	3	—	—	—	—	1	2	—	—	—	—	—	—	—
	Females — Single	7,721	1,830	1,723	1,389	1,080	581	334	201	113	117	92	76	46	41	39	32	15	7	3	1	1	—	—
	Females — Married	4,197	—	—	—	28	388	652	680	650	538	435	282	200	159	102	65	9	8	1	—	—	—	—
	Females — Widowed	676	—	—	—	—	2	5	14	22	22	39	66	80	86	110	109	74	29	16	2	—	—	—
	Females — Not stated	10	—	—	—	2	2	2	—	2	2	—	—	—	—	—	—	—	—	—	—	—	—	—
(b) **EASTERN District.**	**Both Sexes**	**41,745**	**5,554**	**5,326**	**4,833**	**4,166**	**3,452**	**3,189**	**3,110**	**2,740**	**2,251**	**1,877**	**1,526**	**1,178**	**919**	**688**	**521**	**263**	**113**	**28**	**4**	**1**	**1**	**5**
	Males	**21,854**	**2,833**	**2,714**	**2,489**	**2,356**	**1,851**	**1,673**	**1,628**	**1,509**	**1,198**	**985**	**816**	**625**	**473**	**314**	**218**	**113**	**43**	**11**	—	**1**	**1**	**3**
	Females	**19,891**	**2,721**	**2,612**	**2,344**	**1,810**	**1,601**	**1,516**	**1,482**	**1,231**	**1,053**	**892**	**710**	**553**	**446**	**374**	**303**	**150**	**70**	**17**	**4**	—	—	**2**
	Males — Single	14,579	2,833	2,714	2,489	2,352	1,615	924	571	378	229	148	123	80	58	28	23	9	4	1	—	—	—	—
	Males — Married	6,645	—	—	—	4	233	727	1,036	1,090	943	775	630	477	341	193	123	49	19	2	—	—	—	3
	Males — Widowed	605	—	—	—	—	1	18	20	40	25	60	59	67	71	89	72	53	20	8	—	1	1	—
	Males — Not stated	25	—	—	—	—	2	4	1	1	1	2	4	1	3	4	—	2	—	—	—	—	—	—
	Females — Single	12,057	2,721	2,612	2,344	1,756	1,070	535	345	171	131	115	81	54	36	38	25	13	5	2	1	—	—	2
	Females — Married	6,683	—	—	—	52	527	971	1,105	1,018	871	695	509	363	255	175	104	29	9	—	—	—	—	—
	Females — Widowed	1,143	—	—	—	—	2	10	32	41	51	81	119	136	154	161	174	108	56	15	3	—	—	—
	Females — Not stated	8	—	—	—	2	2	—	—	1	—	1	1	—	1	—	—	—	—	—	—	—	—	—
WESTERN District.	**Both Sexes**	**11,659**	**1,148**	**1,090**	**1,105**	**1,088**	**950**	**896**	**882**	**808**	**758**	**689**	**571**	**461**	**392**	**334**	**227**	**138**	**87**	**26**	**5**	**2**	—	**2**
	Males	**5,754**	**587**	**525**	**543**	**532**	**470**	**421**	**449**	**414**	**378**	**360**	**286**	**235**	**193**	**160**	**104**	**53**	**32**	**8**	**2**	—	—	**2**
	Females	**5,905**	**561**	**565**	**562**	**556**	**480**	**475**	**433**	**394**	**380**	**329**	**285**	**226**	**199**	**174**	**123**	**85**	**55**	**18**	**3**	**2**	—	—
	Males — Single	3,853	587	525	543	532	442	313	240	176	130	128	73	58	41	34	17	6	5	1	—	—	—	2
	Males — Married	1,663	—	—	—	—	26	104	202	229	235	217	201	147	114	96	52	21	16	2	1	—	—	—
	Males — Widowed	225	—	—	—	—	—	1	6	8	12	14	12	29	36	29	35	26	11	5	1	—	—	—
	Males — Not stated	13	—	—	—	—	2	3	1	1	1	1	—	1	2	1	—	—	—	—	—	—	—	—
	Females — Single	3,746	561	565	562	552	417	287	169	128	115	91	86	54	61	33	29	19	10	6	—	1	—	—
	Females — Married	1,709	—	—	—	4	62	183	263	255	241	206	159	125	86	71	33	13	7	—	—	1	—	—
	Females — Widowed	439	—	—	—	—	—	3	1	11	23	31	37	47	52	69	59	53	38	12	3	—	—	—
	Females — Not stated	11	—	—	—	—	1	2	—	—	1	1	3	—	—	1	2	—	—	—	—	—	—	—

TABLE XXV.—*continued* (County Public Health Districts: Ages and Conjugal Conditions).

Public Health Districts.	Sex and Condition.	All Ages.	Under 5	5–	10–	15–	20–	25–	30–	35–	40–	45–	50–	55–	60–	65–	70–	75–	80–	85–	90–	95–	100 and above.	Not Stated.
SUTHERLAND .																								
(*a*) **COUNTY District.**	**Both Sexes**	**19,438**	**1,717**	**1,842**	**1,905**	**1,768**	**1,357**	**1,219**	**1,119**	**1,110**	**1,028**	**1,066**	**1,075**	**918**	**794**	**748**	**771**	**523**	**318**	**117**	**37**	**6**	—	—
	Males	**9,527**	**863**	**930**	**978**	**934**	**652**	**605**	**567**	**532**	**520**	**532**	**534**	**439**	**398**	**336**	**310**	**222**	**113**	**44**	**15**	**3**	—	—
	Females	**9,911**	**854**	**912**	**927**	**834**	**705**	**614**	**552**	**578**	**508**	**534**	**541**	**479**	**396**	**412**	**461**	**301**	**205**	**73**	**22**	**3**	—	—
	Males — Single	6,351	863	930	978	931	633	488	364	230	187	167	138	120	97	64	79	51	25	3	3	—	—	—
	Males — Married	2,748	—	—	—	3	19	116	199	289	313	349	358	294	246	226	171	99	48	11	6	1	—	—
	Males — Widowed	419	—	—	—	—	—	—	2	13	19	15	36	25	54	46	59	72	40	30	6	2	—	—
	Males — Not stated	9	—	—	—	—	—	1	2	—	1	1	2	—	1	—	1	—	—	—	—	—	—	—
	Females — Single	6,282	854	912	927	830	637	410	257	200	152	152	151	136	136	132	161	126	76	23	9	1	—	—
	Females — Married	2,710	—	—	—	4	67	198	281	358	334	340	318	268	174	158	127	47	31	4	1	—	—	—
	Females — Widowed	916	—	—	—	—	1	6	13	20	22	42	71	75	86	122	173	127	98	46	12	2	—	—
	Females — Not stated	3	—	—	—	—	—	—	1	—	—	—	1	—	—	—	—	1	—	—	—	—	—	—
WIGTOWN . .																								
(*a*) **MACHARS District.**	**Both Sexes**	**8,853**	**987**	**957**	**938**	**873**	**723**	**610**	**575**	**577**	**427**	**402**	**424**	**384**	**303**	**268**	**205**	**116**	**48**	**26**	**9**	**1**	—	—
	Males	**4,231**	**490**	**486**	**447**	**441**	**344**	**280**	**277**	**261**	**196**	**202**	**188**	**174**	**141**	**128**	**99**	**44**	**20**	**9**	**3**	**1**	—	—
	Females	**4,622**	**497**	**471**	**491**	**432**	**379**	**330**	**298**	**316**	**231**	**200**	**236**	**210**	**162**	**140**	**106**	**72**	**28**	**17**	**6**	—	—	—
	Males — Single	2,759	490	486	447	439	303	191	114	76	38	41	31	35	20	23	15	8	1	—	1	—	—	—
	Males — Married	1,301	—	—	—	2	40	86	163	182	155	154	149	119	96	77	50	17	6	4	1	—	—	—
	Males — Widowed	166	—	—	—	—	—	3	—	3	3	7	7	19	25	28	32	19	13	5	1	1	—	—
	Males — Not stated	5	—	—	—	—	1	—	—	—	—	—	1	1	—	—	2	—	—	—	—	—	—	—
	Females — Single	2,960	497	471	491	424	310	180	107	95	60	61	68	54	40	37	28	19	8	9	1	—	—	—
	Females — Married	1,335	—	—	—	8	69	148	189	208	153	121	145	111	77	56	34	8	5	2	1	—	—	—
	Females — Widowed	327	—	—	—	—	—	2	2	13	18	18	23	45	45	47	44	45	15	6	4	—	—	—
(*b*) **RHINS District.**	**Both Sexes**	**12,099**	**1,346**	**1,321**	**1,285**	**1,208**	**1,028**	**870**	**792**	**728**	**624**	**615**	**564**	**494**	**383**	**320**	**281**	**130**	**73**	**34**	**3**	—	—	—
	Males	**5,762**	**669**	**685**	**621**	**584**	**504**	**379**	**358**	**343**	**286**	**293**	**252**	**239**	**180**	**151**	**117**	**61**	**30**	**9**	**1**	—	—	—
	Females	**6,337**	**677**	**636**	**664**	**624**	**524**	**491**	**434**	**385**	**338**	**322**	**312**	**255**	**203**	**169**	**164**	**69**	**43**	**25**	**2**	—	—	—
	Males — Single	3,772	669	685	621	583	446	213	143	100	80	65	52	38	30	11	16	10	8	2	—	—	—	—
	Males — Married	1,779	—	—	—	—	57	163	211	236	196	217	187	175	131	108	61	28	8	1	—	—	—	—
	Males — Widowed	203	—	—	—	1	—	1	2	6	10	10	13	26	18	32	40	23	14	6	1	—	—	—
	Males — Not stated	8	—	—	—	—	1	2	2	1	—	1	—	—	1	—	—	—	—	—	—	—	—	—
	Females — Single	4,124	677	636	664	612	413	275	180	130	99	96	80	73	51	41	59	16	11	11	—	—	—	—
	Females — Married	1,804	—	—	—	11	105	209	247	245	222	203	206	135	96	68	36	14	5	2	—	—	—	—
	Females — Widowed	396	—	—	—	—	1	6	6	9	15	23	26	45	56	60	69	39	27	12	2	—	—	—
	Females — Not stated	13	—	—	—	1	5	1	1	1	2	—	—	2	—	—	—	—	—	—	—	—	—	—

OCCUPATION TABLES.

These Tables—XXVI to XXXII—deal essentially with the aggregate numbers of persons in Scotland with remunerative occupations. Detailed information regarding the Occupied in counties, in cities, and in burghs with populations of over 20,000, is to be found in the various County Parts of the First Volume.

An Index to the occupations, shewing their positions in the Tables, and the principal designations embraced under the various headings, is given in Table XXXIII.

The occupations of the population are further dealt with in Tables XXXVI and XXXVII, in which the Occupied are tabulated according to the Industry to which they are attached.

TABLE XXVI.—SCOTLAND—OCCUPATIONS OF MALES AND FEMALES

Aged 10 Years and Upwards, in Eleven Groups of Ages, and by Status.

OCCUPATIONS.	MALES.																	
	Total.	Status.					Ages of Males 10 Years and Upwards.											
		Working at Home.	Employers.	Working for Employers.	Working on own account.	Others or no Statement.	10 to 13	14	15	16	17	18 to 19	20 to 24	25 to 44	45 to 64	65 to 69	70 and over.	Not stated.
I.—GENERAL OR LOCAL GOVERNMENT OF THE COUNTRY.																		
1. National Government.																		
1. Post Office—Officers, Clerks, Telegraphists, Telephone Operators	3,868	—	—	—	—	—	1	35	66	56	78	184	478	2,152	756	26	36	—
2. Postmen; Post Office Messengers, &c.	8,563	—	—	—	—	—	12	508	744	338	263	427	1,178	3,871	1,127	61	34	—
3. *Other* Civil Service Officers and Clerks	3,178	—	—	—	—	—	—	2	10	21	29	115	410	1,464	1,096	17	14	—
4. *Other* Civil Service Messengers, &c.	836	—	—	—	—	—	—	9	12	4	7	16	35	438	289	13	13	—
2. Local Government.																		
5. Police	5,797	—	—	—	—	—	—	—	1	1	1	52	1,071	3,497	1,138	24	12	—
6. Municipal, Parish, and other Local or County Officers	4,761	—	—	—	—	—	1	12	52	77	86	153	393	2,027	1,542	202	216	—
II.—DEFENCE OF THE COUNTRY.																		
1. Army.																		
7. Army Officers (Effective and Retired)	892	—	—	—	—	—	1	—	—	—	1	11	56	478	230	46	69	—
8. Soldiers and Non-Commissioned Officers	6,052	—	—	—	—	—	—	9	21	42	268	1,317	1,822	2,477	88	6	2	—
2. Navy and Marines.																		
9. Officers of the Navy and Marines (Effective and Retired)	520	—	—	—	—	—	—	—	—	—	12	77	77	271	67	7	9	—
10. Men of the Navy and Marines	8,009	—	—	—	—	—	—	—	1	24	248	973	2,519	4,138	101	3	2	—
III.—PROFESSIONAL OCCUPATIONS AND THEIR SUBORDINATE SERVICES.																		
1. Clerical.																		
11. Ministers (Established Church)	1,765	—	—	—	—	—	—	—	—	—	—	—	10	682	826	104	143	—
12. Ministers (United Free Church)	1,838	—	—	—	—	—	—	—	—	—	—	—	7	717	826	137	151	—
13. Episcopalian Clergymen	321	—	—	—	—	—	—	—	—	—	—	—	5	139	137	19	21	—
14. Roman Catholic Priests	474	—	—	—	—	—	—	—	—	—	—	—	2	283	158	16	15	—
15. Ministers, Clergymen of other religious bodies	707	—	—	—	—	—	—	—	—	—	—	—	12	350	263	44	38	—
16. Missionaries, Scripture Readers, Itinerant Preachers	912	—	—	—	—	—	—	—	—	—	—	—	50	447	312	40	63	—
17. Monks, Nuns, Sisters of Charity	2	—	—	—	—	—	—	—	—	—	—	—	—	1	1	—	—	—
18. Church, Chapel, Cemetery—Officers, &c.	1,152	—	—	—	—	—	—	—	1	1	—	6	21	345	566	102	110	—
2. Legal.																		
19. Advocates, Solicitors	4,218	—	—	—	—	—	—	2	4	14	15	27	143	2,232	1,506	147	128	—
20. Law Clerks	5,423	—	—	—	—	—	—	141	314	428	408	638	1,129	1,758	558	31	18	—

TABLE XXVI.—*continued* (Occupations of Females).

OCCUPATIONS.	FEMALES.																	
		STATUS.					AGES OF FEMALES 10 YEARS AND UPWARDS.											
	TOTAL.	Working at Home.	Employers.	Working for Employers.	Working on own account.	Others or no Statement.	10 to 13	14	15	16	17	18 to 19	20 to 24	25 to 44	45 to 64	65 to 69	70 and over.	Not stated.
I.—GENERAL OR LOCAL GOVERNMENT OF THE COUNTRY.																		
1. National Government.																		
1. Post Office—Officers, Clerks, Telegraphists, Telephone Operators	3,389	—	—	—	—	—	1	7	31	71	127	316	794	1,539	438	42	23	—
2. Postmen; Post Office Messengers, &c.	552	—	—	—	—	—	–	12	30	30	23	64	93	194	88	13	5	—
3. *Other* Civil Service Officers and Clerks	117	—	—	—	—	—	–	—	—	3	2	12	25	66	9	—	—	—
4. *Other* Civil Service Messengers, &c.	134	—	—	—	—	—	–	—	2	—	1	1	9	79	37	2	3	—
2. Local Government.																		
5. Police	14	—	—	—	—	—	–	—	—	—	—	—	1	3	10	—	—	—
6. Municipal, Parish, and other Local or County Officers	726	—	—	—	—	—	–	1	3	6	15	30	147	382	116	15	11	—
II.—DEFENCE OF THE COUNTRY.																		
1. Army.																		
7. Army Officers (Effective and Retired)	—	—	—	—	—	—	–	—	—	—	—	—	—	—	—	—	—	—
8. Soldiers and Non-Commissioned Officers	—	—	—	—	—	—	–	—	—	—	—	—	—	—	—	—	—	—
2. Navy and Marines.																		
9. Officers of the Navy and Marines (Effective and Retired)	—	—	—	—	—	—	–	—	—	—	—	—	—	—	—	—	—	—
10. Men of the Navy and Marines	—	—	—	—	—	—	–	—	—	—	—	—	—	—	—	—	—	—
III.—PROFESSIONAL OCCUPATIONS AND THEIR SUBORDINATE SERVICES.																		
1. Clerical.																		
11. Ministers (Established Church)	—	—	—	—	—	—	–	—	—	—	—	—	—	—	—	—	—	—
12. Ministers (United Free Church)	—	—	—	—	—	—	–	—	—	—	—	—	—	—	—	—	—	—
13. Episcopalian Clergymen	—	—	—	—	—	—	–	—	—	—	—	—	—	—	—	—	—	—
14. Roman Catholic Priests	—	—	—	—	—	—	–	—	—	—	—	—	—	—	—	—	—	—
15. Ministers, Clergymen of other religious bodies	2	—	—	—	—	—	–	—	—	—	—	—	1	1	—	—	—	—
16. Missionaries, Scripture Readers, Itinerant Preachers	546	—	—	—	—	—	–	—	—	—	—	2	69	306	143	14	12	—
17. Monks, Nuns, Sisters of Charity	412	—	—	—	—	—	–	—	—	—	1	—	13	203	143	23	29	—
18. Church, Chapel, Cemetery—Officers, &c.	104	—	—	—	—	—	–	1	—	1	—	1	—	22	56	13	10	—
2. Legal.																		
19. Advocates, Solicitors	1	—	—	—	—	—	–	—	—	—	—	—	1	—	—	—	—	—
20. Law Clerks	114	—	—	—	—	—	–	1	3	4	2	18	43	42	1	—	—	—

TABLE XXVI.—*continued* (Occupations of Males).

OCCUPATIONS.	MALES.																	
	Total.	Status.					Ages of Males 10 Years and Upwards.											
		Working at Home.	Employers.	Working for Employers.	Working on own account.	Others or no Statement.	10 to 13	14	15	16	17	18 to 19	20 to 24	25 to 44	45 to 64	65 to 69	70 and over.	Not stated.
3. Medical.																		
21. Physicians, Surgeons, Registered Practitioners	3,094	—	—	—	—	—	–	—	—	—	—	—	141	1,735	1,043	89	86	—
22. Dentists (including Assistants)	1,323	—	—	—	—	—	–	12	43	65	67	120	200	645	150	8	13	—
23. Veterinary Surgeons	279	—	—	—	—	—	–	—	—	—	1	—	13	133	103	14	15	—
24. Midwives	—	—	—	—	—	—	–	—	—	—	—	—	—	—	—	—	—	—
25. Sick Nurses, Invalid Attendants	268	—	—	—	—	—	–	1	—	1	2	—	51	168	34	7	4	—
26. Subordinate Medical Service	524	—	—	—	—	—	–	7	11	21	13	71	103	212	70	8	8	—
4. Teaching.																		
27. Schoolmasters, Teachers, Professors, Lecturers	8,010	—	—	—	—	—	–	1	9	8	14	38	844	4,356	2,579	112	48	1
28. *Others* connected with Education	1,067	—	—	—	—	—	–	4	14	13	10	21	34	460	417	53	41	—
5. Literary and Scientific.																		
29. Authors, Editors, Journalists, Reporters	1,001	—	—	—	—	—	–	1	4	11	16	37	131	490	268	22	21	—
30. Persons engaged in Scientific Pursuits	446	—	—	—	—	—	–	3	7	19	21	40	91	196	53	10	6	—
31. *Others* connected with Literature, &c.	401	—	—	—	—	—	–	2	11	5	9	15	36	162	125	21	15	—
6. Engineers and Surveyors.																		
32. Civil, Mining—Engineers	1,567	—	196	894	144	333	–	3	15	21	57	119	348	667	282	34	21	—
33. Land, House, Ship—Surveyors	518	—	71	285	44	118	–	4	5	8	12	22	72	238	122	16	19	—
34. Professional Engineers', Professional Surveyors'—Assistants	49	—	1	24	1	23	–	1	—	4	2	5	12	21	3	—	1	—
7. Art, Music, Drama.																		
35. Painters, Sculptors, Engravers	1,283	150	84	616	410	173	–	7	34	34	34	68	141	521	368	37	39	—
36. Architects	1,647	—	365	755	240	287	–	6	35	71	84	157	310	650	262	39	33	—
37. Photographers	1,306	111	291	592	364	59	–	9	11	17	13	48	150	672	338	24	24	—
38. Musicians, Music Masters, Singers (not Street)	1,973	289	34	657	828	454	–	4	5	17	17	33	164	1,073	592	42	26	—
39. Actors	447	—	—	—	—	—	–	4	1	5	1	10	61	272	86	5	2	—
40. Art, Music, Theatre—Service, &c.	918	—	58	684	48	128	–	3	11	14	13	36	142	511	170	15	3	—
8. Exhibition, Games, &c.																		
41. Performers, Showmen; Exhibition, Games—Service	2,780	10	153	1,795	311	521	1	41	64	60	70	127	395	1,308	602	62	49	1

TABLE XXVI.—*continued* (Occupations of Females).

OCCUPATIONS.	FEMALES.																	
	Total.	Status.					Ages of Females 10 Years and Upwards.											
		Working at Home.	Employers.	Working for Employers.	Working on own account.	Others or no Statement.	10 to 13	14	15	16	17	18 to 19	20 to 24	25 to 44	45 to 64	65 to 69	70 and over.	Not stated.
3. Medical.																		
21. Physicians, Surgeons, Registered Practitioners	134	—	—	—	—	—	—	—	—	—	—	—	12	110	11	—	1	—
22. Dentists (including Assistants)	72	—	—	—	—	—	—	1	3	4	1	13	12	31	7	—	—	—
23. Veterinary Surgeons	1	—	—	—	—	—	—	—	—	—	—	—	1	—	—	—	—	—
24. Midwives	313	—	—	—	—	—	—	—	—	—	—	—	8	117	138	23	27	—
25. Sick Nurses, Invalid Attendants	10,316	—	—	—	—	—	3	21	17	9	22	159	2,003	5,690	1,993	260	137	2
26. Subordinate Medical Service	317	—	—	—	—	—	—	—	1	2	11	21	50	153	68	8	3	—
4. Teaching.																		
27. Schoolmasters, Teachers, Professors, Lecturers	18,778	—	—	—	—	—	—	2	14	33	45	185	4,483	11587	2,340	61	23	5
28. *Others* connected with Education	466	—	—	—	—	—	—	1	—	7	4	15	44	216	161	11	7	—
5. Literary and Scientific.																		
29. Authors, Editors, Journalists, Reporters	100	—	—	—	—	—	—	—	—	1	1	4	11	55	24	3	1	—
30. Persons engaged in Scientific Pursuits	25	—	—	—	—	—	—	1	2	2	—	3	5	12	—	—	—	—
31. *Others* connected with Literature, &c.	254	—	—	—	—	—	—	1	7	3	13	30	71	109	16	2	2	—
6. Engineers and Surveyors.																		
32. Civil, Mining—Engineers	6	—	1	1	3	1	—	—	—	—	—	—	—	3	3	—	—	—
33. Land, House, Ship—Surveyors	—	—	—	—	—	—	—	—	—	—	—	—	—	—	—	—	—	—
34. Professional Engineers', Professional Surveyors'—Assistants	10	—	—	1	5	4	—	—	—	—	1	—	2	6	1	—	—	—
7. Art, Music, Drama.																		
35. Painters, Sculptors, Engravers	316	60	3	112	142	59	—	5	10	2	11	11	45	146	78	5	3	—
36. Architects	12	—	1	5	1	5	—	—	—	—	1	2	3	6	—	—	—	—
37. Photographers	847	34	22	680	51	94	—	24	51	61	48	99	221	285	55	3	—	—
38. Musicians, Music Masters, Singers (not Street)	2,012	688	7	268	1,248	489	1	1	5	16	25	85	381	1,120	338	25	15	—
39. Actors	321	—	—	—	—	—	1	6	6	11	11	18	80	175	11	1	—	1
40. Art, Music, Theatre—Service, &c.	249	—	4	195	12	38	—	5	6	3	10	24	62	121	18	—	—	—
8. Exhibition, Games, &c.																		
41. Performers, Showmen; Exhibition, Games—Service	234	22	9	124	62	39	2	2	5	8	15	23	47	91	38	1	2	—

TABLE XXVI.—*continued* (Occupations of Males).

OCCUPATIONS.	MALES. Total.	Status. Working at Home.	Employers.	Working for Employers.	Working on own account.	Others or no Statement.	Ages of Males 10 Years and Upwards. 10 to 13	14	15	16	17	18 to 19	20 to 24	25 to 44	45 to 64	65 to 69	70 and over.	Not stated.
IV.—DOMESTIC OFFICES OR SERVICES.																		
1. Domestic Indoor Service.																		
42. Domestic Indoor Servants in Hotels, Lodging-houses, Eating-houses	1,194	—	—	—	—	—	–	8	32	41	52	118	271	504	147	11	9	1
43. *Other* Domestic Indoor Servants	2,527	—	—	—	—	—	–	57	91	135	115	244	424	1,018	374	46	23	—
2. Domestic Outdoor Service.																		
44. Domestic—Coachmen, Grooms	4,886	—	—	—	—	—	–	21	55	101	91	234	693	2,209	1,281	132	69	—
45. Domestic—Motor Car Drivers, Motor Car Attendants	2,564	—	—	—	—	—	–	3	10	10	29	125	573	1,607	205	2	—	—
46. Domestic Gardeners	10,615	—	—	—	—	—	–	58	170	273	322	686	1,344	4,363	2,714	394	291	—
47. Gamekeepers	5,908	—	—	—	—	—	–	18	41	54	82	214	609	2,848	1,765	166	111	—
3. Other Service.																		
48. College, Club—Service	412	—	—	—	—	—	–	6	18	15	14	17	54	172	95	15	6	—
49. Hospital, Institution, and Benevolent Society Service	1,762	—	—	—	—	—	1	4	10	5	6	38	241	968	417	38	34	—
50. Caretakers; Office, Park, Lodge, Gate—Keepers (not Government)	2,233	—	—	—	—	—	–	10	13	3	1	11	40	703	1,058	213	181	—
51. Cooks (not Domestic)	485	—	—	—	—	—	–	1	11	10	17	27	78	251	82	5	3	—
52. Charwomen, Cleaners	66	—	—	—	—	—	–	—	1	2	2	3	4	29	25	—	—	—
53. Laundry Workers; Washers, Ironers, Manglers, &c.	806	22	200	470	45	91	–	18	23	22	21	48	64	374	208	15	13	—
54. Bath and Wash-house Service; others engaged in Service	1,030	4	14	562	104	350	–	9	21	10	14	36	83	424	328	60	45	—
V.—COMMERCIAL OCCUPATIONS.																		
1. Merchants, Agents, and Accountants.																		
55. Merchants (Commodity undefined)	514	25	240	86	110	78	–	—	3	1	3	7	27	210	200	34	29	—
56. Brokers, Agents, Factors	4,828	79	1,147	1,708	1,287	686	–	10	18	31	23	67	247	2,125	1,869	257	181	—
57. Salesmen, Buyers (not otherwise described)	114	—	4	84	8	18	–	—	—	3	—	4	12	66	25	2	2	—
58. Commercial Travellers	11,710	—	176	9,271	771	1,492	–	2	6	14	25	113	966	6,934	3,259	256	133	2
59. Accountants	1,898	9	535	837	129	397	–	1	8	15	63	201	367	779	404	27	33	—
60. Auctioneers, Appraisers, Valuers, House Agents	1,292	—	369	489	213	221	–	1	3	7	9	22	107	551	467	49	76	—
61. Officers of Commercial Guilds, Societies, &c.	268	—	5	186	5	72	–	—	—	—	—	2	6	126	123	3	8	—
2. Commercial or Business Clerks.																		
62. Commercial or Business Clerks	40,337	—	—	—	—	—	7	722	1,722	2,130	2,278	4,095	7,699	15687	5,311	432	254	—

TABLE XXVI.—*continued* (Occupations of Females).

OCCUPATIONS.	FEMALES.																	
	Total.	Status.					Ages of Females 10 Years and Upwards.											
		Working at Home.	Employers.	Working for Employers.	Working on own account.	Others or no Statement.	10 to 13	14	15	16	17	18 to 19	20 to 24	25 to 44	45 to 64	65 to 69	70 and over.	Not stated.
IV.—DOMESTIC OFFICES OR SERVICES.																		
1. Domestic Indoor Service.																		
42. Domestic Indoor Servants in Hotels, Lodging-houses, Eating-houses	3,968	—	—	—	—	—	2	18	67	114	180	496	1,207	1,601	260	19	4	—
43. *Other* Domestic Indoor Servants	131084	—	—	—	—	—	83	2,508	5,086	6,611	7,512	16185	33063	44134	13409	1,369	1,117	7
2. Domestic Outdoor Service.																		
44. Domestic—Coachmen, Grooms	2	—	—	—	—	—	–	—	1	—	1	—	—	—	—	—	—	—
45. Domestic—Motor Car Drivers, Motor Car Attendants	7	—	—	—	—	—	–	—	—	—	—	—	2	2	3	—	—	—
46. Domestic Gardeners	49	—	—	—	—	—	–	—	2	2	—	1	8	18	11	6	1	—
47. Gamekeepers	11	—	—	—	—	—	–	—	—	—	1	—	3	3	3	1	—	—
3. Other Service.																		
48. College, Club—Service	243	—	—	—	—	—	–	—	2	4	9	15	52	115	42	4	—	—
49. Hospital, Institution, and Benevolent Society Service	4,900	—	—	—	—	—	1	36	57	123	216	570	1,288	1,886	643	45	35	—
50. Caretakers; Office, Park, Lodge, Gate—Keepers (not Government)	1,471	—	—	—	—	—	–	—	—	5	1	4	24	423	721	141	152	—
51. Cooks (not Domestic)	1,206	—	—	—	—	—	–	1	3	6	19	61	176	615	294	20	11	—
52. Charwomen, Cleaners	10,472	—	—	—	—	—	–	10	14	21	33	93	259	3,692	5,209	747	393	1
53. Laundry Workers; Washers, Ironers, Manglers, &c.	12,928	1,277	284	8,651	1,563	2,430	15	312	538	594	719	1,407	2,569	3,862	2,369	326	216	1
54. Bath and Wash-house Service; others engaged in Service	237	3	1	94	19	123	–	—	1	6	3	9	26	112	66	9	5	—
V.—COMMERCIAL OCCUPATIONS.																		
1. Merchants, Agents, and Accountants.																		
55. Merchants (Commodity undefined)	70	10	9	8	38	15	–	1	—	2	3	1	6	17	27	4	9	—
56. Brokers, Agents, Factors	273	34	28	89	126	30	–	4	4	5	2	10	19	91	113	13	12	—
57. Salesmen, Buyers (not otherwise described)	65	—	—	50	5	10	–	—	1	5	2	10	13	25	8	1	—	—
58. Commercial Travellers	223	—	2	164	34	23	–	1	2	4	5	22	55	109	23	2	—	—
59. Accountants	10	—	—	8	1	1	–	—	—	—	—	—	1	4	5	—	—	—
60. Auctioneers, Appraisers, Valuers, House Agents	27	—	1	10	10	6	–	1	—	—	—	1	1	9	12	1	2	—
61. Officers of Commercial Guilds, Societies, &c.	36	—	—	23	6	7	–	—	—	—	1	1	4	17	12	1	—	—
2. Commercial or Business Clerks.																		
62. Commercial or Business Clerks	29,067	—	—	—	—	—	2	511	1,165	1,728	2,161	4,695	9,550	8,891	348	9	7	—

TABLE XXVI.—*continued* (Occupations of Males).

OCCUPATIONS.	MALES. Total.	Status. Working at Home.	Employers.	Working for Employers.	Working on own account.	Others or no Statement.	Ages of Males 10 Years and Upwards. 10 to 13	14	15	16	17	18 to 19	20 to 24	25 to 44	45 to 64	65 to 69	70 and over.	Not stated.
3. Dealers in Money.																		
63. Bankers; Bank—Officials, Clerks	5,960	—	57	3,269	4	2,630	2	14	121	282	407	804	1,077	1,974	1,155	76	48	—
64. Bill—Discounters, Brokers; Finance Agents	102	1	20	51	10	21	–	—	1	1	4	1	15	38	33	3	6	—
4. Insurance.																		
65. Life, House, Ship, &c., Insurance—Officials, Clerks, &c.	4,090	—	77	2,873	30	1,110	–	23	68	140	182	374	699	1,844	712	31	17	—
66. Insurance Agents	4,590	—	60	3,488	82	960	–	3	5	11	15	45	345	2.588	1,394	117	67	—
VI.—CONVEYANCE OF PERSONS, GOODS, AND MESSAGES.																		
1. On Railways.																		
67. Railway—Officials, Clerks	9,765	—	—	—	—	—	–	158	354	409	386	873	1,714	3,730	2,030	82	29	—
68. Railway Ticket—Examiners, Collectors; Railway Porters	6,455	—	—	—	—	—	3	19	79	135	205	517	1,221	2,967	1,163	105	40	1
69. Railway Engine—Drivers, Stokers, Cleaners	9,290	—	—	—	—	—	–	8	53	159	249	748	2,062	4,067	1,780	120	44	—
70. Railway Guards	3,054	—	—	—	—	—	–	5	2	4	7	17	272	1,844	860	34	9	—
71. Signalmen	3,816	—	—	—	—	—	–	10	11	13	12	38	461	2,267	940	54	10	—
72. Pointsmen, Level Crossing Men	927	—	—	—	—	—	–	2	2	2	3	24	150	512	183	35	14	—
73. Platelayers, Gangers, Packers	8,316	—	—	—	—	—	–	2	8	13	37	234	906	3,966	2,695	301	154	—
74. Railway Labourers (not Railway Contractors' Labourers); other Railway Servants	7,833	—	—	—	—	—	2	119	171	184	188	384	861	3,356	2,178	241	149	—
2. On Roads.																		
75. Livery Stable Keepers; Coach, Cab—Proprietors; Motor Garage—Proprietors, Workers	1,510	—	557	482	355	116	–	3	10	18	29	49	131	704	483	50	33	—
76. Horsekeepers, Grooms, Stablemen, Coachmen (not Domestic); Cabmen	6,437	—	43	3,645	67	2,682	3	35	70	90	87	218	622	3,038	1,949	218	107	—
77. Motor Car Drivers (not Domestic), Motor Cab Drivers, Motor Van, &c., Drivers	1,283	—	11	989	23	260	1	3	10	13	33	84	321	728	89	—	1	—
78. Vanmen, Lorrymen, Carriers, Carters (not Farm)	40,391	—	916	33,560	1,236	4,679	15	666	956	1,103	1,074	2,071	5,129	19856	8,491	689	341	—
79. Omnibus Service—Horse Drivers	141	—	—	120	5	16	–	—	2	1	2	9	27	72	28	—	—	—
80. ,, ,, Motor Drivers	100	—	2	67	1	30	–	1	—	1	6	23	10	55	3	1	—	—
81. ,, ,, Conductors and Others	73	—	1	43	3	26	–	3	7	5	2	3	14	26	13	—	—	—
82. Tramway Service—Drivers	2,540	—	1	1,158	1	1,380	–	1	—	—	5	15	218	2,052	243	6	—	—
83. ,, ,, Conductors and Others	3,964	—	1	1,713	—	2,250	3	18	22	36	54	97	611	2,476	599	36	12	—
84. *Others* connected with Carrying or Cartage; others on Roads	319	—	124	110	62	23	–	1	1	8	1	4	13	155	111	14	11	—

TABLE XXVI.—*continued* (Occupations of Females).

OCCUPATIONS.	FEMALES.																	
	Total.	Status.					Ages of Females 10 Years and Upwards.											
		Working at Home.	Employers.	Working for Employers.	Working on own account.	Others or no Statement.	10 to 13	14	15	16	17	18 to 19	20 to 24	25 to 44	45 to 64	65 to 69	70 and over.	Not stated.
3. Dealers in Money.																		
63. Bankers; Bank—Officials, Clerks	22	—	—	14	—	8	–	—	—	—	2	3	6	7	4	—	—	—
64. Bill—Discounters, Brokers; Finance Agents	18	—	—	13	2	3	–	—	—	—	1	2	7	7	1	—	—	—
4. Insurance.																		
65. Life, House, Ship, &c., Insurance—Officials, Clerks, &c.	189	—	—	140	—	49	–	—	7	9	4	34	70	61	4	—	—	—
66. Insurance Agents	31	—	—	26	—	5	–	—	—	1	1	1	1	15	11	1	—	—
VI.—CONVEYANCE OF PERSONS, GOODS, AND MESSAGES.																		
1. On Railways.																		
67. Railway—Officials, Clerks	205	—	—	—	—	—	–	1	7	13	8	29	50	91	6	—	—	—
68. Railway Ticket—Examiners, Collectors; Railway Porters	1	—	—	—	—	—	–	—	1	—	—	—	—	—	—	—	—	—
69. Railway Engine—Drivers, Stokers, Cleaners	—	—	—	—	—	—	–	—	—	—	—	—	—	—	—	—	—	—
70. Railway Guards	—	—	—	—	—	—	–	—	—	—	—	—	—	—	—	—	—	—
71. Signalmen	—	—	—	—	—	—	–	—	—	—	—	—	—	—	—	—	—	—
72. Pointsmen, Level Crossing Men	20	—	—	—	—	—	–	—	—	—	—	—	—	7	7	3	3	—
73. Platelayers, Gangers, Packers	—	—	—	—	—	—	–	—	—	—	—	—	—	—	—	—	—	—
74. Railway Labourers (not Railway Contractors' Labourers); other Railway Servants	260	—	—	—	—	—	–	3	—	6	4	12	37	98	85	6	9	—
2. On Roads.																		
75. Livery Stable Keepers; Coach, Cab—Proprietors; Motor Garage—Proprietors, Workers	31	—	22	3	1	5	–	—	—	—	1	—	2	6	15	3	4	—
76. Horsekeepers, Grooms, Stablemen, Coachmen (not Domestic); Cabmen	4	—	1	3	—	—	–	—	—	—	—	—	—	—	3	1	—	—
77. Motor Car Drivers (not Domestic), Motor Cab Drivers, Motor Van, &c., Drivers	1	—	1	—	—	—	–	—	—	—	—	—	—	—	1	—	—	—
78. Vanmen, Lorrymen, Carriers, Carters (not Farm)	68	—	36	19	7	6	–	2	2	1	3	—	3	9	31	8	9	—
79. Omnibus Service—Horse Drivers	—	—	—	—	—	—	–	—	—	—	—	—	—	—	—	—	—	—
80. ,, ,, Motor Drivers	—	—	—	—	—	—	–	—	—	—	—	—	—	—	—	—	—	—
81. ,, ,, Conductors and Others	1	—	1	—	—	—	–	—	—	—	—	—	—	—	1	—	—	—
82. Tramway Service—Drivers	—	—	—	—	—	—	–	—	—	—	—	—	—	—	—	—	—	—
83. ,, ,, Conductors and Others	44	—	—	18	—	26	–	—	2	1	6	1	8	22	3	—	1	—
84. *Others* connected with Carrying or Cartage; others on Roads	19	—	12	6	1	—	–	1	1	—	—	—	1	2	13	—	1	—

TABLE XXVI.—*continued* (Occupations of Males).

OCCUPATIONS.	MALES. Total.	Status. Working at Home.	Employers.	Working for Employers.	Working on own account.	Others or no Statement.	Ages of Males 10 Years and Upwards. 10 to 13	14	15	16	17	18 to 19	20 to 24	25 to 44	45 to 64	65 to 69	70 and over.	Not stated.
3. On Seas, Rivers, and Canals.																		
85. Merchant Service; Seamen—Navigating Department	8,712	—	96	7,088	96	1,432	–	9	28	96	157	438	1,227	3,931	2,456	226	143	1
86. ,, ,, Engineering Department	7,813	—	34	7,199	10	570	–	7	14	77	103	275	1,160	4,401	1,638	93	44	1
87. ,, ,, Cooks, Stewards, and Others (Subsidiary Services)	3,096	—	11	2,806	8	271	1	19	34	67	92	193	544	1,434	639	54	19	—
88. Pilots; Boatmen on Seas	493	—	10	281	100	102	1	—	2	3	2	11	28	191	216	20	19	—
89. Bargemen, Lightermen, Watermen	662	—	21	487	67	87	–	2	2	6	7	14	43	285	242	38	23	—
90. Navigation Service (on Shore)	869	—	252	469	20	128	–	1	1	6	8	15	48	353	357	52	28	—
4. In Docks, Harbours, and Lighthouses.																		
91. Dock Labourers, Quay Labourers	13,147	—	—	—	—	—	–	10	21	50	86	246	982	7,056	4,252	282	158	4
92. Harbour, Dock, Quay, Lighthouse—Officials and Servants	1,794	—	—	—	—	—	–	4	2	6	9	19	86	810	720	76	62	—
5. In Storage, Porterage, and Messages.																		
93. Warehousemen	2,447	—	69	1,979	24	375	–	23	42	69	80	173	354	1,110	510	52	34	—
94. Coalheavers; Coal—Porters, Labourers	3,104	—	—	—	—	—	1	8	21	28	37	110	338	1,725	740	50	46	—
95. Messengers, Porters, Watchmen (not Railway or Government)	20,760	—	—	—	—	—	253	6,191	4,999	2,288	823	564	616	2,255	2,025	435	311	—
96. Telegraph, Telephone—Service (not Government)	807	—	2	660	—	145	–	6	14	21	17	63	133	446	96	9	2	—
VII.—AGRICULTURE.																		
1. On Farms, Woods, and Gardens.																		
97. Farmers, Graziers	29,939	—	23077	762	2,878	3,222	–	6	7	22	22	94	470	9,845	13714	2,516	3,243	—
98. Farmers', Graziers'—Sons, Daughters, or other Relatives assisting in the work of the Farm	11,619	—	—	—	—	—	5	415	682	725	708	1,292	2,567	4,532	574	63	56	—
99. Crofters	14,027	—	765	1,561	3,858	7,843	1	19	30	34	29	48	126	2,650	5,999	1,666	3,425	—
100. Crofters'—Sons, Daughters, or other Relatives assisting in the work of the Croft	5,008	—	—	—	—	—	3	230	499	442	377	625	807	1,567	360	47	51	—
101. Farm—Grieves, Foremen	7,250	—	—	—	—	—	–	1	6	7	21	67	421	3,790	2,594	206	137	—
102. Shepherds	9,041	—	—	—	—	—	4	88	158	177	216	424	1,023	3,652	2,616	389	293	1
103. Agricultural Labourers, Farm Servants—In charge of Cattle	13,806	—	—	—	—	—	20	589	1,069	1,089	770	1,161	1,631	4,260	2,755	299	163	—
104. ,, ,, ,, In charge of Horses	35,475	—	—	—	—	—	3	224	767	1,466	2,000	4,610	8,270	13641	4,126	244	122	2
105. ,, ,, ,, Not otherwise distinguished	22,260	—	—	—	—	—	35	1,235	1,712	1,597	1,236	1,813	2,500	5,717	4,583	966	866	—

TABLE XXVI.—*continued* (Occupations of Females).

OCCUPATIONS.	FEMALES.																	
	Total.	Status.					Ages of Females 10 Years and Upwards.											
		Working at Home.	Employers.	Working for Employers.	Working on own account.	Others or no Statement.	10 to 13	14	15	16	17	18 to 19	20 to 24	25 to 44	45 to 64	65 to 69	70 and over.	Not stated.
3. On Seas, Rivers, and Canals.																		
85. Merchant Service; Seamen—Navigating Department	—	—	—	—	—	—	–	—	—	—	—	—	—	—	—	—	—	—
86. ,, ,, Engineering Department	—	—	—	—	—	—	–	—	—	—	—	—	—	—	—	—	—	—
87. ,, ,, Cooks, Stewards, and Others (Subsidiary Services)	133	—	—	113	—	20	–	—	—	1	—	2	13	84	29	4	—	—
88. Pilots; Boatmen on Seas	2	—	2	—	—	—	–	—	—	—	—	—	—	2	—	—	—	—
89. Bargemen, Lightermen, Watermen	1	—	1	—	—	—	–	—	—	—	—	—	—	—	1	—	—	—
90. Navigation Service (on Shore)	13	—	1	12	—	—	–	—	1	—	—	—	3	5	4	—	—	—
4. In Docks, Harbours, and Lighthouses.																		
91. Dock Labourers, Quay Labourers	18	—	—	—	—	—	–	—	—	1	—	1	3	8	3	1	1	—
92. Harbour, Dock, Quay, Lighthouse—Officials and Servants	18	—	—	—	—	—	–	—	—	1	—	1	1	7	7	—	1	—
5. In Storage, Porterage, and Messages.																		
93. Warehousemen	652	—	4	510	2	136	–	15	37	44	45	105	214	171	20	1	—	—
94. Coalheavers; Coal—Porters, Labourers	7	—	—	—	—	—	–	1	—	1	—	1	1	2	1	—	—	—
95. Messengers, Porters, Watchmen (not Railway or Government)	5,204	—	—	—	—	—	73	2,169	1,722	723	256	120	66	39	26	7	3	—
96. Telegraph, Telephone—Service (not Government)	1,111	11	1	814	1	295	–	4	23	44	48	179	440	339	30	1	3	—
VII.—AGRICULTURE.																		
1. On Farms, Woods, and Gardens.																		
97. Farmers, Graziers	2,666	—	1,995	45	237	389	–	1	2	—	1	3	14	312	1,428	382	523	—
98. Farmers', Graziers'—Sons, Daughters, or other Relatives assisting in the work of the Farm	5,557	—	—	—	—	—	2	103	249	263	253	557	1,173	2,199	598	75	85	—
99. Crofters	4,046	—	229	149	886	2,782	–	3	11	11	11	15	38	479	1,709	571	1,198	—
100. Crofters'—Sons, Daughters, or other Relatives assisting in the work of the Croft	5,117	—	—	—	—	—	3	109	281	281	228	414	795	1,826	902	145	133	—
101. Farm—Grieves, Foremen	29	—	—	—	—	—	–	—	—	—	—	—	3	9	11	1	5	—
102. Shepherds	11	—	—	—	—	—	–	—	—	—	—	—	1	4	5	—	1	—
103. Agricultural Labourers, Farm Servants—In charge of Cattle	6,127	—	—	—	—	—	3	84	230	337	411	874	1,585	1,897	617	56	33	—
104. ,, ,, ,, In charge of Horses	85	—	—	—	—	—	1	2	6	4	6	15	15	24	11	—	1	—
105. ,, ,, ,, Not otherwise distinguished	8,785	—	—	—	—	—	7	231	467	609	563	949	1,498	2,241	1,731	292	197	—

TABLE XXVI.—*continued* (Occupations of Males).

OCCUPATIONS.	MALES. Total.	Status. Working at Home.	Employers.	Working for Employers.	Working on own account.	Others or no Statement.	Ages of Males 10 Years and Upwards. 10 to 13	14	15	16	17	18 to 19	20 to 24	25 to 44	45 to 64	65 to 69	70 and over.	Not stated.
1. On Farms, Woods, and Gardens—*continued.*																		
106. Foresters, Woodmen	3,621	—	29	3,170	24	398	–	27	49	61	66	138	368	1,458	1,167	149	138	—
107. Nurserymen, Seedsmen, Florists	1,652	—	269	1,163	112	108	2	27	43	67	62	98	204	633	415	58	42	1
108. Market Gardeners (including Labourers)	2,412	—	343	1,378	522	169	1	31	44	71	54	101	203	885	733	155	134	—
109. *Other* Gardeners (not Domestic)	6,453	—	319	4,134	1,275	725	1	32	85	117	91	209	414	2,000	2,432	521	551	—
110. Agricultural Machine—Proprietors, Attendants	315	—	79	195	21	20	–	—	—	5	4	14	44	161	74	8	4	1
111. *Others* engaged in or connected with Agriculture	2,811	—	136	1,953	408	314	–	22	22	26	41	90	209	1,055	985	179	182	—
VIII.—FISHING.																		
1. In Fishing.																		
112. Fishermen	24,163	—	987	10,608	6,779	5,789	4	54	242	457	540	1,148	3,012	10751	6,476	856	621	2
113. Fishermen-crofters	3,879	—	73	569	1,095	2,142	–	1	8	14	11	61	150	1,390	1,802	219	223	—
IX.—MINING AND QUARRYING.																		
1. Mine and Quarry Service.																		
114. Coal and Shale Mine—Hewers	90,470	—	64	81,513	29	8,864	48	901	1,627	2,093	2,438	5,591	15719	45124	15773	873	276	7
115. ,, ,, *Other* Workers below ground	39,409	—	97	35,942	7	3,363	96	1,501	2,341	2,527	2,324	4,011	6,599	14405	4,965	447	193	—
116. ,, ,, Workers above Ground	11,225	—	14	9,892	4	1,315	77	684	638	495	359	596	1,118	4,169	2,547	363	179	—
117. Coke Burners	339	—	1	324	—	14	–	1	1	7	2	4	35	228	56	3	2	—
118. Patent Fuel Makers	64	—	2	57	1	4	–	2	4	1	3	3	8	31	11	1	—	—
119. Ironstone—Miners, Quarriers	1,996	—	3	1,823	1	169	–	33	41	49	64	142	285	883	456	30	13	—
120. Lead Miners	372	—	1	305	—	66	–	7	14	9	12	29	58	130	98	11	4	—
121. Miners in other Minerals	66	—	4	43	—	19	–	—	—	1	1	4	6	44	7	2	1	—
122. Coal, Shale, and Metalliferous Mine—Owners, Agents, Managers	1,425	—	187	1,081	27	130	–	2	5	4	10	11	69	768	489	48	19	—
123. *Other* Mine Service	508	—	55	409	10	34	–	6	6	10	9	22	52	236	140	18	9	—
124. Stone, Slate, &c., Mine or Quarry—Owners, Agents, Managers	168	—	72	72	3	21	–	—	—	—	—	—	7	68	79	10	4	—
125. Stone—Miners, Quarriers	6,451	—	100	5,802	38	511	2	47	82	83	89	191	584	2,929	2,091	233	120	—
126. Stone—Cutters, Dressers	3,601	—	47	3,332	22	200	–	32	43	76	83	203	462	1,690	882	85	45	—
127. Slate—Miners, Quarriers, Workers	454	—	2	419	1	32	–	1	7	7	14	8	27	197	142	28	23	—
128. Limeburners	172	—	10	148	1	13	1	2	1	—	5	7	15	72	56	9	4	—
129. Clay, Sand, Gravel, Chalk—Pit, &c., Workers	731	—	12	684	4	31	–	6	15	17	21	45	89	378	144	10	6	—
130 *Other* Workers in Products of Quarries	204	—	16	173	4	11	–	2	2	4	4	5	23	89	66	5	4	—
2. Dealers in Products of Mines and Quarries.																		
131. Coal, Coke—Merchants, Dealers	4,002	18	1,187	1,511	1,124	180	–	5	12	21	36	85	333	1,922	1,277	163	148	—
132. Dealers in Stone, Slate, &c.	155	2	103	41	6	5	–	—	—	1	—	1	7	64	68	11	3	—

TABLE XXVI.—*continued* (Occupations of Females).

OCCUPATIONS.	FEMALES.																	
		STATUS.					AGES OF FEMALES 10 YEARS AND UPWARDS.											
	TOTAL.	Working at Home.	Employers.	Working for Employers.	Working on own account.	Others or no Statement.	10 to 13	14	15	16	17	18 to 19	20 to 24	25 to 44	45 to 64	65 to 69	70 and over.	Not stated.
1. On Farms, Woods, and Gardens—*continued.*																		
106. Foresters, Woodmen	15	—	—	14	—	1	–	—	2	—	1	3	4	3	—	2	—	—
107. Nurserymen, Seedsmen, Florists	227	—	9	176	14	28	–	4	4	13	7	12	26	60	79	11	11	—
108. Market Gardeners (including Labourers)	185	—	10	134	16	25	–	7	8	8	7	14	30	45	50	13	3	—
109. *Other* Gardeners (not Domestic)	90	—	3	71	2	14	–	6	3	—	6	7	17	19	24	4	4	—
110. Agricultural Machine—Proprietors, Attendants	6	—	2	4	—	—	–	—	—	1	—	1	1	1	2	—	—	—
111. *Others* engaged in or connected with Agriculture	111	—	8	59	10	34	–	2	3	4	2	10	14	26	44	4	2	—
VIII.—FISHING.																		
1. In Fishing.																		
112. Fishermen	263	—	1	146	35	81	–	3	7	11	23	27	68	64	39	8	13	—
113. Fishermen-crofters	60	—	—	23	—	37	–	—	—	1	3	2	8	32	13	1	—	—
IX.—MINING AND QUARRYING.																		
1. Mine and Quarry Service.																		
114. Coal and Shale Mine—Hewers	—	—	—	—	—	—	–	—	—	—	—	—	—	—	—	—	—	—
115. ,, ,, *Other* Workers below ground	—	—	—	—	—	—	–	—	—	—	—	—	—	—	—	—	—	—
116. ,, ,, Workers above Ground	2,396	—	—	2,220	1	175	13	157	298	362	333	534	510	152	32	2	3	—
117. Coke Burners	1	—	—	1	—	—	–	—	—	—	—	1	—	—	—	—	—	—
118. Patent Fuel Makers	—	—	—	—	—	—	–	—	—	—	—	—	—	—	—	—	—	—
119. Ironstone—Miners, Quarriers	—	—	—	—	—	—	–	—	—	—	—	—	—	—	—	—	—	—
120. Lead Miners	—	—	—	—	—	—	–	—	—	—	—	—	—	—	—	—	—	—
121. Miners in other Minerals	—	—	—	—	—	—	–	—	—	—	—	—	—	—	—	—	—	—
122. Coal, Shale, and Metalliferous Mine—Owners, Agents, Managers	3	—	2	1	—	—	–	—	—	—	—	—	—	1	—	—	2	—
123. *Other* Mine Service	8	—	—	7	—	1	–	—	—	2	—	4	1	1	—	—	—	—
124. Stone, Slate, &c., Mine or Quarry—Owners, Agents, Managers	—	—	—	—	—	—	–	—	—	—	—	—	—	—	—	—	—	—
125. Stone—Miners, Quarriers	2	—	—	2	—	—	–	—	—	—	—	1	—	1	—	—	—	—
126. Stone—Cutters, Dressers	6	—	—	2	—	4	–	—	—	1	1	2	—	2	—	—	—	—
127. Slate—Miners, Quarriers, Workers	2	—	—	1	—	1	–	—	—	—	—	—	1	—	1	—	—	—
128. Limeburners	—	—	—	—	—	—	–	—	—	—	—	—	—	—	—	—	—	—
129. Clay, Sand, Gravel, Chalk—Pit, &c., Workers	5	—	—	4	—	1	–	—	1	1	1	—	1	1	—	—	—	—
130. *Other* Workers in Products of Quarries	42	1	—	40	—	2	–	—	2	3	1	4	19	11	2	—	—	—
2. Dealers in Products of Mines and Quarries.																		
131. Coal, Coke—Merchants, Dealers	68	2	32	7	27	2	–	—	1	1	2	—	2	12	34	7	9	—
132. Dealers in Stone, Slate, &c.	6	—	4	1	—	1	–	—	—	—	—	—	1	2	1	2	—	—

TABLE XXVI.—*continued* (Occupations of Males).

OCCUPATIONS.	MALES. Total.	Status. Working at Home.	Employers.	Working for Employers.	Working on own account.	Others or no Statement.	Ages of Males 10 Years and Upwards. 10 to 13	14	15	16	17	18 to 19	20 to 24	25 to 44	45 to 64	65 to 69	70 and over.	Not stated.
X.—METAL, MACHINE, IMPLEMENT, AND CONVEYANCE MANUFACTURE.																		
1. Iron and Steel Manufacture.																		
133. Pig Iron Manufacture (Blast Furnaces)	3,345	—	16	3,035	—	294	1	30	50	56	55	140	349	1,774	790	62	38	—
134. Puddling Furnaces and Rolling Mills; Tube Manufacture	14,884	—	58	14,156	2	668	4	200	365	444	434	940	2,239	7,025	2,917	216	100	—
135. Steel—Manufacture, Smelting, Founding	9,913	—	53	9,023	2	835	1	86	158	196	239	502	1,297	5,205	2,058	115	56	—
2. Manufacture of Other, Mixed, or Unspecified Metals.																		
136. Lead Manufacture	116	—	4	108	—	4	–	—	1	2	1	7	11	68	22	3	1	—
137. Manufacture of other or unspecified Metals	1,393	—	21	1,315	3	54	–	4	23	32	41	85	219	720	248	14	7	—
3. Engineering and Machine Making.																		
138. Patternmakers	3,914	—	22	3,711	21	160	–	44	90	171	154	384	816	1,407	752	54	42	—
139. Millwrights	559	—	69	441	30	19	–	2	5	12	15	48	74	187	171	18	27	—
140. Ironfounders	29,188	—	225	26,781	5	2,177	8	399	681	740	739	1,693	3,906	13758	6,535	508	220	1
141. Brassfounders	1,812	—	102	1,613	10	87	–	29	53	57	51	140	260	806	371	28	17	—
142. Blacksmiths, Strikers	22,388	238	1,845	18,208	1,051	1,284	4	217	409	585	671	1,310	2,693	9,119	6,149	778	451	2
143. Erectors, Fitters, Turners	23,264	—	49	21,694	18	1,503	3	187	512	954	1,060	2,403	4,250	9,329	4,086	338	142	—
144. Brass Finishers	3,505	1	36	3,274	9	186	1	42	106	137	132	224	478	1,501	764	78	42	—
145. Coppersmiths	1,151	—	33	1,056	3	59	–	10	23	44	49	84	172	477	263	18	11	—
146. Metal Machinists	5,449	—	17	5,166	7	259	–	21	55	91	102	253	703	2,958	1,178	75	13	—
147. Labourers in Engineering Works	5,719	—	5	3,333	1	2,380	–	30	62	77	98	290	824	2,731	1,373	146	87	1
148. Boiler Makers	9,749	—	69	9,150	16	514	2	88	149	276	286	618	1,571	4,312	2,172	173	102	—
149. *Other* or undefined Workers in Engine and Machine Making	26,223	12	713	23,415	182	1,913	3	305	708	931	1,040	2,317	4,563	11077	4,615	420	244	—
4. Electrical Apparatus.																		
150. Electrical Cable Manufacture	118	—	1	101	—	16	–	1	5	5	7	3	22	62	13	—	—	—
151. Electric Lamp Manufacture	80	2	—	67	2	11	–	—	—	1	2	2	16	51	7	—	1	—
152. *Other* Electrical Apparatus Makers; Electric Fitters; Electricians (undefined)	6,935	8	199	5,860	58	818	–	58	156	275	332	560	1,427	3,452	639	30	6	—

TABLE XXVI.—*continued* (Occupations of Females).

OCCUPATIONS.	FEMALES.																	
		STATUS.					AGES OF FEMALES 10 YEARS AND UPWARDS.											
	TOTAL.	Working at Home.	Employers.	Working for Employers.	Working on own account.	Others or no Statement.	10 to 13	14	15	16	17	18 to 19	20 to 24	25 to 44	45 to 64	65 to 69	70 and over.	Not stated.
X.—METAL, MACHINE, IMPLEMENT, AND CONVEYANCE MANUFACTURE.																		
1. Iron and Steel Manufacture.																		
133. Pig Iron Manufacture (Blast Furnaces)	4	—	—	3	—	1	–	—	—	—	—	1	1	2	—	—	—	—
134. Puddling Furnaces and Rolling Mills; Tube Manufacture	35	—	—	31	—	4	–	1	1	4	7	6	7	7	2	—	—	—
135. Steel—Manufacture, Smelting, Founding	5	—	—	3	1	1	–	—	—	—	—	1	—	2	2	—	—	—
2. Manufacture of Other, Mixed, or Unspecified Metals.																		
136. Lead Manufacture	11	—	2	9	—	—	–	—	—	—	—	—	7	1	3	—	—	—
137. Manufacture of other or unspecified Metals	19	—	—	15	—	4	–	2	1	1	1	4	7	3	—	—	—	—
3. Engineering and Machine Making.																		
138. Patternmakers	8	—	—	8	—	—	–	—	1	—	—	1	3	1	1	—	1	—
139. Millwrights	1	—	—	1	—	—	–	—	—	—	—	—	—	—	1	—	—	—
140. Ironfounders	167	—	—	138	—	29	1	6	12	18	25	31	52	21	—	—	1	—
141. Brassfounders	29	—	—	29	—	—	–	—	2	6	5	6	6	3	1	—	—	—
142. Blacksmiths, Strikers	31	—	20	5	1	5	–	—	—	—	—	1	1	9	12	3	5	—
143. Erectors, Fitters, Turners	5	—	—	1	—	4	–	—	—	—	—	—	2	2	1	—	—	—
144. Brass Finishers	12	—	—	11	—	1	–	—	1	2	—	2	1	4	2	—	—	—
145. Coppersmiths	—	—	—	—	—	—	–	—	—	—	—	—	—	—	—	—	—	—
146. Metal Machinists	175	—	1	165	3	6	–	5	8	12	13	28	67	38	3	1	—	—
147. Labourers in Engineering Works	6	—	—	2	—	4	–	—	—	1	1	1	3	—	—	—	—	—
148. Boiler Makers	—	—	—	—	—	—	–	—	—	—	—	—	—	—	—	—	—	—
149. *Other* or undefined Workers in Engine and Machine Making	1,811	4	2	1,612	5	192	–	28	93	104	126	308	649	457	41	4	1	—
4. Electrical Apparatus.																		
150. Electrical Cable Manufacture	25	—	—	25	—	—	–	—	3	5	4	4	7	2	—	—	—	—
151. Electric Lamp Manufacture	2	—	—	2	—	—	–	—	—	—	—	2	—	—	—	—	—	—
152. *Other* Electrical Apparatus Makers; Electric Fitters; Electricians (undefined)	64	—	2	50	2	10	–	5	3	6	2	10	18	14	6	—	—	—

TABLE XXVI.—*continued* (Occupations of Males).

OCCUPATIONS.	MALES. Total.	Status. Working at Home.	Employers.	Working for Employers.	Working on own account.	Others or no Statement.	Ages of Males 10 Years and Upwards. 10 to 13	14	15	16	17	18 to 19	20 to 24	25 to 44	45 to 64	65 to 69	70 and over.	Not stated.
5. Tools.																		
153. Tool Makers	1,258	4	51	1,134	18	55	–	31	34	37	41	84	167	566	260	23	15	—
154. File Makers	67	—	3	62	—	2	–	—	—	1	—	3	6	33	20	3	1	—
155. Saw Makers	135	4	13	97	15	10	–	1	2	3	5	8	20	48	36	7	5	—
156. Cutlers; Scissors Makers	153	5	10	53	73	17	–	1	3	3	2	7	18	59	49	9	2	—
157. Needle, Pin—Makers	77	1	—	73	1	3	–	2	1	1	2	1	13	47	9	—	1	—
158. Steel Pen Makers	2	—	—	2	—	—	–	—	—	—	—	—	1	1	—	—	—	—
6. Types, Blocks, Dies.																		
159. Roller Engravers, Block Cutters (for Textile, &c., Printing)	169	1	5	149	3	12	–	2	4	5	7	6	23	58	56	3	5	—
160. Type—Cutters, Founders	310	—	7	274	3	26	–	9	1	7	3	10	25	128	106	14	7	—
161. Die, Seal, Coin, Medal—Makers	78	—	7	65	1	5	–	1	1	1	5	10	22	25	11	2	—	—
7. Arms.																		
162. Gunsmiths, Gun Manufacturers	298	5	18	252	11	17	–	4	6	4	5	13	34	151	68	9	4	—
163. Sword, Bayonet—Makers	2	—	2	—	—	—	–	—	—	—	—	—	—	1	1	—	—	—
8. Miscellaneous Metal Trades.																		
164. Nail Manufacture	294	—	8	269	3	14	2	9	16	15	10	18	37	132	41	7	7	—
165. Bolt, Nut, Rivet, Screw, Staple—Makers	857	—	17	806	2	32	1	33	72	52	41	62	135	327	113	11	10	—
166. Anchor, Chain—Manufacture	72	—	2	68	—	2	–	3	3	3	2	5	6	23	23	2	2	—
167. Stove, Grate, Range, Fire Iron—Makers	1,368	—	28	1,269	11	60	1	40	43	48	51	94	221	650	198	13	9	—
168. Wire—Drawers, Makers, Workers, Weavers	1,344	23	53	1,173	60	58	–	30	57	56	53	101	205	560	249	17	16	—
169. White Metal, Plated—Ware Manufacturers; Pewterers	270	3	19	222	14	15	–	1	3	6	9	11	28	147	57	7	1	—
170. Tinplate Goods Makers	3,493	39	117	2,866	206	304	2	56	98	144	117	272	526	1,388	755	78	55	2
171. Copper Workers	63	—	2	60	—	1	–	1	1	3	—	3	4	33	15	2	1	—
172. Leaden Goods Makers	45	2	3	38	1	3	–	—	1	—	1	3	8	16	14	1	1	—
173. Zinc Workers	23	—	—	22	—	1	–	—	1	2	1	—	3	12	2	2	—	—
174. Brass, Bronze—Workers	348	1	5	328	1	14	–	3	9	13	12	23	38	159	84	5	2	—
175. *Other* Iron Goods Makers; Iron Workers (undefined)	2,964	3	59	2,541	14	350	1	62	91	79	100	186	395	1,460	527	45	18	—
176. *Other* Metal Workers	775	1	28	711	10	26	–	4	4	14	15	45	127	417	130	12	7	—
9. Ships and Boats.																		
177. Ship—Platers, Riveters, &c.	16,977	—	11	15,641	2	1,323	4	245	469	539	553	1,226	2,968	7,605	3,107	198	63	—
178. Ship—*Other* Workers in Iron	4,989	—	10	4,509	2	468	–	33	101	147	175	361	857	2,256	969	57	32	1
179. Shipwrights	8,248	—	79	7,593	61	515	–	34	78	158	230	530	1,278	3,334	2,097	306	203	—
180. Ship—*Other* Workers in Wood	1,953	—	6	1,784	16	147	–	14	39	59	55	146	290	754	496	63	37	—
181. Ship Painters; Shipyard Labourers (undefined); Others in Ship and Boat Building	18,689	5	196	15,343	74	3,076	2	239	392	469	487	1,131	2,866	8,600	3,918	362	223	—

TABLE XXVI.—*continued* (Occupations of Females).

OCCUPATIONS.	FEMALES.																	
	Total.	Status.					Ages of Females 10 Years and Upwards.											
		Working at Home.	Employers.	Working for Employers.	Working on own account.	Others or no Statement.	10 to 13	14	15	16	17	18 to 19	20 to 24	25 to 44	45 to 64	65 to 69	70 and over.	Not stated.
5. Tools.																		
153. Tool Makers	29	—	1	25	—	3	–	—	1	—	1	9	8	7	2	—	1	—
154. File Makers	16	—	—	15	—	1	–	—	2	2	1	8	2	1	—	—	—	—
155. Saw Makers	2	—	1	1	—	—	–	—	—	—	—	—	1	1	—	—	—	—
156. Cutlers; Scissors Makers	3	—	—	2	—	1	–	—	—	—	—	1	1	—	1	—	—	—
157. Needle, Pin—Makers	49	—	—	46	—	3	–	1	5	—	2	7	21	8	4	1	—	—
158. Steel Pen Makers	2	—	—	2	—	—	–	—	—	—	—	—	2	—	—	—	—	—
6. Types, Blocks, Dies.																		
159. Roller Engravers, Block Cutters (for Textile, &c., Printing)	13	—	—	12	—	1	–	2	1	—	2	2	4	1	1	—	—	—
160. Type—Cutters, Founders	33	—	—	30	—	3	–	1	2	—	1	2	5	18	4	—	—	—
161. Die, Seal, Coin, Medal—Makers	22	—	—	20	—	2	–	2	4	3	2	4	2	4	1	—	—	—
7. Arms.																		
162. Gunsmiths, Gun Manufacturers	4	—	—	4	—	—	–	—	—	1	—	1	1	1	—	—	—	—
163. Sword, Bayonet—Makers	—	—	—	—	—	—	–	—	—	—	—	—	—	—	—	—	—	—
8. Miscellaneous Metal Trades.																		
164. Nail Manufacture	134	—	—	120	—	14	–	6	16	15	12	24	38	20	3	—	—	—
165. Bolt, Nut, Rivet, Screw, Staple—Makers	401	—	—	385	—	16	–	8	20	39	54	93	125	59	3	—	—	—
166. Anchor, Chain—Manufacture	12	—	—	11	—	1	–	—	1	—	1	2	8	—	—	—	—	—
167. Stove, Grate, Range, Fire Iron—Makers	20	—	—	18	—	2	–	—	2	4	—	4	6	2	2	—	—	—
168. Wire—Drawers, Makers, Workers, Weavers	435	—	—	393	—	42	–	23	49	51	59	94	111	44	2	1	1	—
169. White Metal, Plated—Ware Manufacturers; Pewterers	34	—	1	33	—	—	–	4	2	—	5	6	6	10	1	—	—	—
170. Tinplate Goods Makers	270	1	2	241	—	27	1	8	24	33	21	64	56	50	9	1	1	2
171. Copper Workers	2	—	—	2	—	—	–	—	—	—	—	1	—	1	—	—	—	—
172. Leaden Goods Makers	9	—	—	9	—	—	–	—	1	—	—	1	5	2	—	—	—	—
173. Zinc Workers	—	—	—	—	—	—	–	—	—	—	—	—	—	—	—	—	—	—
174. Brass, Bronze—Workers	23	—	—	23	—	—	–	2	—	2	2	2	7	8	—	—	—	—
175. *Other* Iron Goods Makers; Iron Workers (undefined)	99	—	1	92	2	4	–	4	4	11	14	24	25	13	3	1	—	—
176. *Other* Metal Workers	62	2	1	57	2	2	–	2	6	5	2	7	21	11	8	—	—	—
9. Ships and Boats.																		
177. Ship—Platers, Riveters, &c.	—	—	—	—	—	—	–	—	—	—	—	—	—	—	—	—	—	—
178. Ship—*Other* Workers in Iron	17	—	—	16	—	1	–	—	1	—	—	5	4	4	2	—	1	—
179. Shipwrights	—	—	—	—	—	—	–	—	—	—	—	—	—	—	—	—	—	—
180. Ship—*Other* Workers in Wood	23	—	—	21	—	2	–	2	1	3	4	2	8	3	—	—	—	—
181. Ship Painters; Shipyard Labourers (undefined); Others in Ship and Boat Building	239	—	—	213	—	26	–	2	11	22	16	42	72	61	11	2	—	—

TABLE XXVI.—*continued* (Occupations of Males).

OCCUPATIONS.	MALES.																	
	Total.	Status.					Ages of Males 10 Years and Upwards.											
		Working at Home.	Employers.	Working for Employers.	Working on own account.	Others or no Statement.	10 to 13	14	15	16	17	18 to 19	20 to 24	25 to 44	45 to 64	65 to 69	70 and over.	Not stated.
10. Vehicles.																		
182. Railway—Coach, Wagon Makers	2,809	—	8	1,953	7	841	–	42	56	55	57	123	348	1,248	774	77	29	—
183. Cycle Makers	947	21	72	684	148	43	–	21	48	45	57	99	168	392	110	4	3	—
184. Motor Car Makers	2,708	—	101	2,465	30	112	–	28	77	104	117	246	637	1,281	197	16	5	—
185. Coach, Carriage—Makers	2,783	—	249	2,305	83	146	–	40	53	70	74	191	307	1,215	678	92	63	—
186. Wheelwrights	185	—	18	139	19	9	–	2	4	3	4	6	17	84	52	7	6	—
187. *Others* in Construction of Vehicles	1,031	15	95	792	85	59	–	14	15	17	20	48	127	442	273	37	38	—
11. Dealers in Hardware, Metals, Machines.																		
188. Ironmongers; Hardware—Dealers, Merchants	4,491	16	1,100	2,681	448	262	2	78	173	212	187	339	617	1,752	970	97	64	—
189. *Other* Dealers in Metals, Machines, &c.	986	10	252	452	228	54	–	6	10	10	10	34	83	531	270	22	10	—
XI.—PRECIOUS METALS, JEWELS, WATCHES, INSTRUMENTS AND GAMES.																		
1. Precious Metals and Jewellery.																		
190. Goldsmiths, Silversmiths, Jewellers	1,196	26	232	781	129	54	–	19	36	32	36	60	142	486	329	28	28	—
191. Lapidaries and other Workers	57	5	9	34	13	1	–	—	3	1	3	1	6	23	18	2	—	—
2. Watches and Scientific Instruments.																		
192. Watchmakers, Clockmakers	2,102	127	384	1,153	474	91	–	25	58	70	69	142	277	863	495	55	48	—
193. Scientific Instrument Makers; Opticians; Photographic Apparatus Makers	796	6	84	658	28	26	–	6	26	45	41	82	123	355	105	9	4	—
194. Weighing and Measuring Apparatus Makers	865	6	28	736	16	85	–	7	16	24	28	34	90	464	173	20	9	—
195. Surgical and Dental Instrument and Apparatus Makers	275	18	29	210	19	17	–	5	13	11	10	34	58	107	34	2	1	—
3. Musical Instruments.																		
196. Piano, Organ—Makers	654	21	45	480	101	28	–	13	17	18	19	49	100	314	103	12	9	—
197. *Other* Musical Instrument Makers	122	11	11	74	29	8	–	1	2	3	3	7	11	54	28	7	6	—
4. Tackle for Sports and Games.																		
198. Fishing Tackle, Toy, Game Apparatus—Makers	957	26	112	717	69	59	–	19	28	41	44	89	144	403	169	9	11	—
5. Dealers.																		
199. Dealers in Precious Metals, Jewellery, and Watches	652	18	204	287	129	32	1	1	7	17	21	24	80	288	183	21	9	—
200. Dealers in Instruments, Toys, &c.	190	6	44	100	29	17	–	1	1	1	6	6	22	97	47	5	4	—

TABLE XXVI.—*continued* (Occupations of Females).

OCCUPATIONS.	FEMALES.																	
	Total.	Status.					Ages of Females 10 Years and Upwards.											
		Working at Home.	Employers.	Working for Employers.	Working on own account.	Others or no Statement.	10 to 13	14	15	16	17	18 to 19	20 to 24	25 to 44	45 to 64	65 to 69	70 and over.	Not stated.
10. Vehicles.																		
182. Railway—Coach, Wagon Makers	3	—	—	3	—	—	–	—	—	—	1	—	—	2	—	—	—	—
183. Cycle Makers	71	1	4	63	1	3	–	—	7	5	4	14	19	19	1	1	1	—
184. Motor Car Makers	22	—	—	19	—	3	–	1	—	2	1	4	9	5	—	—	—	—
185. Coach, Carriage—Makers	11	—	1	9	—	1	–	—	—	—	—	1	3	3	4	—	—	—
186. Wheelwrights	—	—	—	—	—	—	–	—	—	—	—	—	—	—	—	—	—	—
187. *Others* in Construction of Vehicles	8	—	—	7	—	1	–	1	—	—	—	1	4	1	1	—	—	—
11. Dealers in Hardware, Metals, Machines.																		
188. Ironmongers; Hardware—Dealers, Merchants	1,371	25	83	874	348	66	–	39	61	72	89	131	241	463	231	30	14	—
189. *Other* Dealers in Metals, Machines, &c.	210	1	9	168	4	29	–	10	21	21	9	35	49	51	12	2	—	—
XI.—PRECIOUS METALS, JEWELS, WATCHES, INSTRUMENTS AND GAMES.																		
1. Precious Metals and Jewellery.																		
190. Goldsmiths, Silversmiths, Jewellers	234	4	13	197	9	15	–	4	6	9	16	32	64	81	21	1	—	—
191. Lapidaries and other Workers	12	1	—	11	1	—	–	—	2	1	1	1	3	2	2	—	—	—
2. Watches and Scientific Instruments.																		
192. Watchmakers, Clockmakers	57	—	3	41	4	9	–	—	2	6	2	15	13	12	3	1	3	—
193. Scientific Instrument Makers; Opticians; Photographic Apparatus Makers	56	1	1	53	1	1	–	5	2	2	5	5	13	19	5	—	—	—
194. Weighing and Measuring Apparatus Makers	86	6	—	77	—	9	–	2	4	3	6	16	32	20	3	—	—	—
195. Surgical and Dental Instrument and Apparatus Makers	53	—	1	50	—	2	–	2	1	9	3	9	15	9	5	—	—	—
3. Musical Instruments.																		
196. Piano, Organ—Makers	21	1	2	18	1	—	–	1	—	—	—	1	8	9	2	—	—	—
197. *Other* Musical Instrument Makers	5	—	1	3	—	1	–	—	—	—	—	1	2	1	1	—	—	—
4. Tackle for Sports and Games.																		
198. Fishing Tackle, Toy, Game Apparatus—Makers	583	4	1	535	3	44	–	26	37	55	58	103	178	110	14	1	1	—
5. Dealers.																		
199. Dealers in Precious Metals, Jewellery, and Watches	213	—	7	185	5	16	–	3	8	19	13	26	61	63	15	4	1	—
200. Dealers in Instruments, Toys, &c.	86	2	2	66	14	4	–	8	1	1	3	13	12	30	12	2	4	—

TABLE XXVI.—*continued* (Occupations of Males).

OCCUPATIONS.	MALES.																	
		STATUS.					AGES OF MALES 10 YEARS AND UPWARDS.											
	TOTAL.	Working at Home.	Employers.	Working for Employers.	Working on own account.	Others or no Statement.	10 to 13	14	15	16	17	18 to 19	20 to 24	25 to 44	45 to 64	65 to 69	70 and over.	Not stated.
XII.—BUILDING AND WORKS OF CONSTRUCTION.																		
1. House Building, &c.																		
201. Architectural, Monumental—Carvers, Sculptors, Masons	987	—	106	798	54	29	–	4	13	19	24	60	144	464	227	23	9	—
202. Builders	2,269	—	1,191	800	165	113	1	4	5	7	17	52	106	924	902	133	118	—
203. Builders' Labourers	1,609	—	8	1,063	5	533	–	2	3	12	13	37	107	869	509	31	26	—
204. Carpenters, Joiners	29,430	429	2,794	23,428	1,756	1,452	4	195	457	726	767	1,591	3,862	11579	8,318	1,076	853	2
205. Carpenters', Joiners'—Labourers	322	—	—	219	—	103	–	2	5	2	8	21	52	137	83	8	4	—
206. Bricklayers	3,441	—	60	3,157	12	212	1	12	37	49	57	133	497	1,836	736	59	24	—
207. Bricklayers' Labourers	1,674	—	1	975	1	697	1	3	5	10	11	49	162	957	439	22	15	—
208. Masons	12,967	—	739	11,029	524	675	–	22	45	77	118	258	947	6,231	4,396	556	317	—
209. Masons' Labourers	5,328	—	3	3,683	3	1,639	–	6	9	24	33	83	293	2,742	1,855	174	109	—
210. Slaters, Tilers	5,518	—	833	4,101	317	267	–	16	51	78	119	225	578	2,423	1,757	166	105	—
211. Plasterers	3,702	—	414	3,042	94	152	–	14	54	82	78	177	532	1,557	1,007	127	74	—
212. Plasterers' Labourers	857	—	1	550	—	306	–	2	3	6	3	7	45	489	271	20	11	—
213. Painters, Paperhangers, Decorators	15,552	44	1,461	12,977	403	711	10	247	423	577	561	1,075	2,311	6,789	3,143	260	155	1
214. Glaziers	780	—	52	674	21	33	–	5	14	28	23	40	92	351	188	26	13	—
215. Plumbers, Gasfitters	11,543	26	1,330	9,355	295	563	2	147	331	509	501	892	1,904	4,890	2,112	159	96	—
216. Locksmiths, Bellhangers	108	—	16	77	8	7	–	—	5	1	3	5	10	42	35	5	2	—
2. Other Works of Construction.																		
217. Railway, Canal, Harbour, &c.—Contractors	285	—	105	142	20	18	–	2	7	5	5	10	18	120	94	15	9	—
218. Navvies; Railway, &c., Contractors' Labourers	2,348	—	4	1,924	2	418	–	17	26	26	39	75	247	1,362	511	35	10	—
219. Well, Mine—Sinkers, Borers	429	—	41	355	5	28	–	—	—	—	5	11	50	240	106	10	7	—
220. Road—Contractors, Surveyors, Inspectors	110	—	43	31	9	27	–	—	—	1	2	—	8	48	39	4	8	—
221. Paviours; Road Labourers	7,131	—	102	5,467	87	1,475	–	11	17	31	31	99	380	2,841	2,836	471	413	1
XIII.—WOOD, FURNITURE, FITTINGS, AND DECORATIONS.																		
1. Furniture, Fittings, and Decorations.																		
222. Cabinet Makers	6,467	56	626	5,256	288	297	2	93	149	203	214	361	796	2,721	1,586	193	149	—
223. French Polishers	1,167	7	23	1,032	36	76	–	13	26	34	34	71	172	584	201	23	9	—
224. Upholsterers	2,508	23	176	2,111	110	111	1	29	64	78	63	123	319	1,158	604	41	28	—
225. House and Shop Fittings Makers	622	3	75	495	15	37	–	5	4	14	14	26	77	323	136	17	6	—
226. Undertakers; Funeral Furniture Makers	259	8	46	168	40	5	–	—	—	3	2	3	21	106	109	8	7	—
227. Wood Carvers; Carvers and Gilders	1,062	25	83	798	130	51	–	9	16	30	29	45	109	461	299	31	33	—
228. Willow, Cane, Rush—Workers; Basket Makers	510	26	28	356	87	39	1	5	10	17	10	24	79	195	137	18	14	—
229. Dealers in Works of Art	174	11	62	50	49	13	–	1	—	1	4	3	9	78	65	8	5	—
230. Furniture, &c., Dealers	1,156	10	198	697	223	38	–	3	7	11	13	31	101	641	301	27	21	—

TABLE XXVI.—*continued* (Occupations of Females).

OCCUPATIONS.	FEMALES. Total.	Status. Working at Home.	Employers.	Working for Employers.	Working on own account.	Others or no Statement.	Ages of Females 10 Years and Upwards. 10 to 13	14	15	16	17	18 to 19	20 to 24	25 to 44	45 to 64	65 to 69	70 and over.	Not stated.
XII.—BUILDING AND WORKS OF CONSTRUCTION.																		
1. House Building, &c.																		
201. Architectural, Monumental—Carvers, Sculptors, Masons	4	—	—	4	—	—	—	—	—	—	—	—	—	4	—	—	—	—
202. Builders	3	—	3	—	—	—	—	—	—	—	—	—	—	1	1	—	1	—
203. Builders' Labourers	2	—	—	1	—	1	—	1	—	—	—	—	—	1	—	—	—	—
204. Carpenters, Joiners	19	1	9	8	—	2	—	—	—	—	—	1	1	8	6	3	—	—
205. Carpenters', Joiners'—Labourers	—	—	—	—	—	—	—	—	—	—	—	—	—	—	—	—	—	—
206. Bricklayers	—	—	—	—	—	—	—	—	—	—	—	—	—	—	—	—	—	—
207. Bricklayers' Labourers	—	—	—	—	—	—	—	—	—	—	—	—	—	—	—	—	—	—
208. Masons	8	—	—	8	—	—	—	—	—	1	—	—	2	2	3	—	—	—
209. Masons' Labourers	3	—	—	1	—	2	—	—	—	—	—	—	—	1	1	1	—	—
210. Slaters, Tilers	7	—	3	4	—	—	—	—	—	—	—	1	1	2	2	—	1	—
211. Plasterers	4	—	—	3	—	1	—	—	—	—	—	—	—	2	2	—	—	—
212. Plasterers' Labourers	—	—	—	—	—	—	—	—	—	—	—	—	—	—	—	—	—	—
213. Painters, Paperhangers, Decorators	52	1	19	29	2	2	1	1	4	4	4	6	5	10	10	4	3	—
214. Glaziers	3	—	—	1	—	2	—	—	—	—	—	1	1	—	—	—	1	—
215. Plumbers, Gasfitters	35	—	14	18	2	1	—	1	3	3	—	1	3	10	7	2	5	—
216. Locksmiths, Bellhangers	7	—	4	3	—	—	—	—	—	1	—	—	—	2	2	—	2	—
2. Other Works of Construction.																		
217. Railway, Canal, Harbour, &c.—Contractors	1	—	1	—	—	—	—	—	—	—	—	—	—	—	—	—	1	—
218. Navvies; Railway, &c., Contractors' Labourers	—	—	—	—	—	—	—	—	—	—	—	—	—	—	—	—	—	—
219. Well, Mine—Sinkers, Borers	—	—	—	—	—	—	—	—	—	—	—	—	—	—	—	—	—	—
220. Road—Contractors, Surveyors, Inspectors	—	—	—	—	—	—	—	—	—	—	—	—	—	—	—	—	—	—
221. Paviours; Road Labourers	1	—	—	—	—	1	—	—	—	—	—	—	—	—	1	—	—	—
XIII.—WOOD, FURNITURE, FITTINGS, AND DECORATIONS.																		
1. Furniture, Fittings, and Decorations.																		
222. Cabinet Makers	165	3	12	146	2	5	—	4	10	10	12	20	52	39	15	1	2	—
223. French Polishers	2,056	12	8	1,942	17	89	3	62	94	118	147	283	596	636	108	4	5	—
224. Upholsterers	991	18	5	916	19	51	—	14	43	53	68	98	219	356	121	15	4	—
225. House and Shop Fittings Makers	50	1	1	45	3	1	—	1	5	1	7	6	14	11	4	1	—	—
226. Undertakers; Funeral Furniture Makers	29	—	2	23	—	4	—	—	—	2	—	7	6	6	5	—	3	—
227. Wood Carvers; Carvers and Gilders	141	3	3	126	7	5	—	4	7	16	10	17	37	44	5	1	—	—
228. Willow, Cane, Rush—Workers; Basket Makers	144	4	—	132	2	10	—	19	14	17	27	31	14	15	4	2	1	—
229. Dealers in Works of Art	88	2	6	60	13	9	—	2	3	1	2	9	24	28	17	—	2	—
230. Furniture, &c., Dealers	465	4	24	321	79	41	—	9	9	23	20	40	105	172	75	9	3	—

TABLE XXVI.—*continued* (Occupations of Males).

OCCUPATIONS.	MALES. Total.	Status. Working at Home.	Employers.	Working for Employers.	Working on own account.	Others or no Statement.	Ages of Males 10 Years and Upwards. 10 to 13	14	15	16	17	18 to 19	20 to 24	25 to 44	45 to 64	65 to 69	70 and over.	Not stated.
2. Wood and Bark.																		
231. Sawyers; Wood Cutting Machinists	7,883	8	116	7,248	64	455	4	188	290	336	285	516	956	3,265	1,763	178	102	—
232. Lath, Wooden Fence, Hurdle—Makers	378	1	45	308	5	20	–	1	6	4	5	11	36	127	165	6	17	—
233. Wood Turners	1,069	9	46	909	26	88	2	35	55	40	32	52	105	383	298	46	21	—
234. Wooden Box, Packing Case—Makers	1,838	3	36	1,709	16	77	1	60	93	110	89	170	256	771	254	26	8	—
235. Coopers; Hoop—Makers, Benders	5,903	12	123	5,300	128	352	–	54	99	171	183	383	861	2,432	1,459	167	94	—
236. Cork, Bark—Cutters, Workers	203	3	17	160	11	15	–	—	9	2	9	8	11	50	87	20	7	—
237. *Other* Workers in Wood	1,303	15	49	1,134	39	81	–	38	50	63	67	79	161	517	263	41	24	—
238. Timber, Wood, Cork, Bark—Merchants, Dealers	1,028	32	470	305	204	49	–	9	5	12	7	23	98	430	340	55	49	—
XIV.—BRICK, CEMENT, POTTERY, AND GLASS.																		
1. Brick, Cement, Pottery, and Glass.																		
239. Brick, Plain Tile, Terra Cotta—Makers	3,821	—	99	3,479	6	237	9	105	144	135	116	205	492	1,704	790	78	42	1
240. Plaster, Cement—Manufacture	185	—	14	157	1	13	–	1	—	1	3	6	14	105	49	4	2	—
241. Earthenware, China, Porcelain—Manufacture	2,354	—	57	2,117	16	164	3	32	43	74	59	121	268	1,071	610	49	24	—
242. Sheet, Plate—Glass Manufacture	201	—	5	187	1	8	–	5	13	8	7	14	26	64	55	9	—	—
243. Glass Bottle Manufacture	2,010	—	18	1,818	3	171	4	99	133	129	110	197	350	691	254	29	14	—
244. *Other* Workers in Glass Manufacture	662	6	24	595	11	32	–	8	30	22	24	46	83	274	147	21	7	—
245. Brick, Cement—Dealers	61	—	17	34	3	7	–	—	—	—	—	2	3	34	19	2	1	—
246. Earthenware, China, Glass—Dealers	670	10	198	236	201	35	–	3	6	10	10	25	51	278	230	33	24	—
XV.—CHEMICALS, EXPLOSIVES, OIL, SOAP, RESIN, &c.																		
1. Colouring Matter.																		
247. Dye, Paint, Ink, Blacking—Manufacture	587	—	71	488	5	23	1	3	2	13	11	23	48	309	150	20	7	—
2. Explosives and Matches.																		
248. Gunpowder, Guncotton, Explosive Substance—Manufacture	1,157	—	1	1,064	1	91	–	8	14	15	10	46	203	610	204	25	22	—
249. Cartridge, Fireworks, Explosive Article—Manufacture	159	—	4	147	—	8	–	2	2	2	—	7	21	93	29	1	2	—
250. Lucifer Match Manufacture	6	—	—	4	2	—	–	—	—	—	—	—	—	4	2	—	—	—
3. Salt, Drugs, and other Chemicals and Compounds.																		
251. Salt Makers	45	—	11	32	—	2	–	—	—	—	—	—	2	22	18	1	2	—
252. Manufacturing Chemists	3,849	—	201	3,385	34	229	–	13	33	30	58	126	372	2,041	1,049	83	44	—
253. Alkali Manufacture	15	—	3	10	1	1	–	—	—	—	—	—	—	11	4	—	—	—
254. Chemists, Druggists	3,782	16	932	2,281	260	309	–	67	125	188	188	303	569	1,587	642	61	52	—

TABLE XXVI.—*continued* (Occupations of Females).

OCCUPATIONS.	FEMALES.																	
	Total.	Status.					Ages of Females 10 Years and Upwards.											
		Working at Home.	Employers.	Working for Employers.	Working on own account.	Others or no Statement.	10 to 13	14	15	16	17	18 to 19	20 to 24	25 to 44	45 to 64	65 to 69	70 and over.	Not stated.
2. Wood and Bark.																		
231. Sawyers; Wood Cutting Machinists	75	—	—	70	—	5	–	3	4	9	9	14	22	11	3	—	—	—
232. Lath, Wooden Fence, Hurdle—Makers	5	—	—	4	—	1	–	—	—	—	2	—	2	1	—	—	—	—
233. Wood Turners	6	—	—	5	1	—	–	1	—	1	1	—	1	2	—	—	—	—
234. Wooden Box, Packing Case—Makers	408	2	1	385	1	21	2	32	47	47	53	62	94	61	7	3	—	—
235. Coopers; Hoop—Makers, Benders	40	1	1	29	1	9	–	1	3	4	4	10	13	3	—	1	1	—
236. Cork, Bark—Cutters, Workers	145	—	1	135	—	9	1	5	17	19	16	26	34	23	3	1	—	—
237. *Other* Workers in Wood	222	1	1	209	—	12	–	9	18	16	30	39	53	43	12	1	1	—
238. Timber, Wood, Cork, Bark—Merchants, Dealers	22	1	9	9	2	2	–	—	—	—	—	4	3	5	7	1	2	—
XIV.—BRICK, CEMENT, POTTERY, AND GLASS.																		
1. Brick, Cement, Pottery, and Glass.																		
239. Brick, Plain Tile, Terra Cotta—Makers	824	—	3	774	—	47	–	4	21	71	93	187	268	150	26	1	3	—
240. Plaster, Cement—Manufacture	2	—	1	1	—	—	–	—	1	—	—	—	—	—	1	—	—	—
241. Earthenware, China, Porcelain—Manufacture	1,241	—	1	1,165	5	70	2	50	79	100	102	235	309	293	66	3	2	—
242. Sheet, Plate—Glass Manufacture	15	—	—	15	—	—	–	1	—	1	2	2	4	5	—	—	—	—
243. Glass Bottle Manufacture	94	—	—	83	1	10	–	3	4	6	8	21	22	27	3	—	—	—
244. *Other* Workers in Glass Manufacture	134	—	1	127	—	6	–	2	10	4	15	24	38	40	1	—	—	—
245. Brick, Cement—Dealers	2	—	—	2	—	—	–	—	1	—	—	—	—	—	1	—	—	—
246. Earthenware, China, Glass—Dealers	742	10	53	460	181	48	–	14	23	26	29	71	134	286	121	22	16	—
XV.—CHEMICALS, EXPLOSIVES, OIL, SOAP, RESIN, &c.																		
1. Colouring Matter.																		
247. Dye, Paint, Ink, Blacking—Manufacture	116	—	2	109	—	5	1	8	8	10	9	9	33	25	12	1	—	—
2. Explosives and Matches.																		
248. Gunpowder, Guncotton, Explosive Substance—Manufacture	755	—	—	656	–	99	–	11	29	80	86	187	244	111	7	—	—	—
249. Cartridge, Fireworks, Explosive Article—Manufacture	277	—	—	258	–	19	–	10	23	25	38	66	85	30	—	—	—	—
250. Lucifer Match Manufacture	3	—	—	3	—	—	–	—	–	–	1	—	—	2	—	—	—	—
3. Salt, Drugs, and other Chemicals and Compounds.																		
251. Salt Makers	9	—	—	9	—	—	–	1	—	1	1	1	4	1	—	—	—	—
252. Manufacturing Chemists	743	—	3	685	1	54	1	22	46	47	52	139	200	187	42	5	2	—
253. Alkali Manufacture	34	—	—	30	3	1	–	—	3	1	—	12	7	7	4	—	—	—
254. Chemists, Druggists	863	13	23	721	38	81	–	26	60	61	65	136	217	245	41	7	5	—

TABLE XXVI.—*continued* (Occupations of Males).

OCCUPATIONS.	MALES. Total.	Status. Working at Home.	Employers.	Working for Employers.	Working on own account.	Others or no Statement.	Ages of Males 10 Years and Upwards. 10 to 13	14	15	16	17	18 to 19	20 to 24	25 to 44	45 to 64	65 to 69	70 and over.	Not stated.
4. Oil, Grease, Soap, Resin, &c.																		
255. Mineral Oil Workers	2,124	—	10	1,916	2	196	–	25	43	43	49	85	242	971	554	72	40	—
256. *Other* Oil Workers; Oil Cake Makers	1,251	—	58	1,108	10	75	–	7	15	15	37	64	186	621	266	34	6	—
257. Candle, Grease—Manufacture	298	—	25	261	5	7	–	3	5	6	4	15	21	113	111	13	7	—
258. Soap—Boilers, Makers	420	—	22	371	2	25	–	15	21	14	24	33	58	155	81	10	9	—
259. Manure Manufacture	480	—	16	433	5	26	–	—	3	5	8	27	65	231	124	9	8	—
260. India Rubber, Gutta Percha—Workers	2,019	—	39	1,827	10	143	–	18	42	54	62	117	229	1,012	435	34	16	—
261. Waterproof Goods Makers	483	6	35	418	13	17	–	3	13	12	17	26	64	233	105	8	2	—
262. Glue, Size, Varnish, &c.—Makers	245	2	31	196	8	10	–	3	1	4	6	17	34	105	63	9	3	—
263. Dealers in Paint, Explosives, Oil, Soap, Resin, &c.	645	7	172	368	87	18	1	2	7	7	8	28	47	315	188	21	21	—
XVI.—SKINS, LEATHER, HAIR, AND FEATHERS.																		
1. Skins and Leather.																		
264. Furriers, Skinners	821	5	53	694	23	51	–	3	13	21	27	37	97	320	266	26	11	—
265. Tanners	1,022	—	49	913	8	52	–	12	16	23	23	55	128	462	260	28	15	—
266. Curriers	667	—	23	596	6	42	–	5	11	4	15	38	62	261	226	28	17	—
267. Leather Goods, Portmanteau, Bag, Strap, &c., Makers	1,085	1	72	938	21	54	–	17	35	23	33	65	152	457	271	23	9	—
2. Saddlery and Harness.																		
268. Saddlers; Harness, Whip—Makers	1,734	36	332	1,119	214	69	3	18	38	47	47	68	149	748	493	70	53	—
3. Hair and Feathers.																		
269. Brush, Broom—Makers; Hair, Bristle—Workers	578	13	62	453	28	35	–	7	8	12	23	31	62	210	199	17	9	—
270. Quill, Feather—Dressers	16	—	3	13	—	—	–	—	—	1	—	1	3	5	6	—	—	—
4. Dealers in Skins, Leather, Hair, and Feathers.																		
271. Dealers in Skins, Leather, Hair, and Feathers	334	—	91	190	35	18	–	2	6	4	6	11	43	147	87	12	16	—
XVII.—PAPER, STATIONERY, BOOKS, AND PRINTS.																		
1. Paper and Stationery.																		
272. Paper Manufacture	5,636	—	73	5,293	4	266	3	118	187	187	200	384	767	2,254	1,328	135	73	—
273. Paper Stainers	75	—	5	66	—	4	–	1	2	—	2	8	6	38	15	1	2	—
274. Stationery Manufacture; Envelope Makers	572	8	76	445	14	37	–	6	12	15	19	37	69	271	126	9	8	—
275. Paper Bag, Cardboard Box—Makers	348	1	47	275	5	21	–	3	18	10	19	33	36	147	69	7	6	—
276. *Other* Workers in Paper, &c.	514	5	31	445	19	19	–	9	21	19	15	36	65	218	110	17	4	—
277. Stationers, Law Stationers; Dealers in Paper	2,051	19	542	1,161	254	94	–	30	52	80	76	132	285	839	470	47	40	—

TABLE XXVI.—*continued* (Occupations of Females).

OCCUPATIONS.	FEMALES.																	
		STATUS.					AGES OF FEMALES 10 YEARS AND UPWARDS.											
	TOTAL.	Working at Home.	Employers.	Working for Employers.	Working on own account.	Others or no Statement.	10 to 13	14	15	16	17	18 to 19	20 to 24	25 to 44	45 to 64	65 to 69	70 and over.	Not stated.
4. Oil, Grease, Soap, Resin, &c.																		
255. Mineral Oil Workers	2	—	—	2	—	—	–	—	—	—	—	—	—	1	1	—	—	—
256. *Other* Oil Workers; Oil Cake Makers	29	—	1	26	—	2	–	1	1	1	1	3	6	14	1	1	—	—
257. Candle, Grease—Manufacture	42	—	—	36	2	4	–	—	—	3	5	6	14	10	4	—	—	—
258. Soap—Boilers, Makers	75	—	—	69	—	6	1	3	9	6	4	18	25	7	2	—	—	—
259. Manure Manufacture	23	—	—	21	—	2	–	—	1	1	1	3	3	6	6	2	—	—
260. India Rubber, Gutta Percha—Workers	1,568	2	1	1,437	—	130	–	32	60	103	120	285	537	352	60	15	4	—
261. Waterproof Goods Makers	709	3	1	673	1	34	–	13	35	39	72	125	184	198	39	2	2	—
262. Glue, Size, Varnish, &c.—Makers	120	—	—	113	—	7	–	4	11	8	8	21	32	28	7	1	—	—
263. Dealers in Paint, Explosives, Oil, Soap, Resin, &c.	334	2	11	283	7	33	–	27	35	24	22	36	75	95	18	1	1	—
XVI.—SKINS, LEATHER, HAIR, AND FEATHERS.																		
1. Skins and Leather.																		
264. Furriers, Skinners	313	7	3	280	10	20	–	5	17	19	10	37	84	107	29	5	—	—
265. Tanners	17	—	1	13	2	1	–	1	1	1	2	3	4	2	3	—	—	—
266. Curriers	9	—	—	8	—	1	–	—	—	—	1	2	3	2	1	—	—	—
267. Leather Goods, Portmanteau, Bag, Strap, &c., Makers	245	2	2	221	2	20	–	13	8	30	12	39	76	53	13	1	—	—
2. Saddlery and Harness.																		
268. Saddlers; Harness, Whip—Makers	107	3	7	89	2	9	–	6	14	10	10	10	22	27	7	—	1	—
3. Hair and Feathers.																		
269. Brush, Broom—Makers; Hair, Bristle—Workers	455	—	4	420	2	29	–	11	17	26	34	62	109	139	50	4	3	—
270. Quill, Feather—Dressers	108	22	2	75	26	5	–	3	4	7	6	9	22	35	19	1	2	—
4. Dealers in Skins, Leather, Hair, and Feathers.																		
271. Dealers in Skins, Leather, Hair, and Feathers	69	1	5	52	6	6	–	2	2	3	3	8	21	19	10	1	—	—
XVII.—PAPER, STATIONERY, BOOKS, AND PRINTS.																		
1. Paper and Stationery.																		
272. Paper Manufacture	4,477	—	5	4,164	1	307	8	225	354	369	417	662	1,108	979	319	23	13	—
273. Paper Stainers	42	—	—	40	—	2	–	2	5	5	2	8	9	9	2	—	—	—
274. Stationery Manufacture; Envelope Makers	1,786	4	4	1,678	4	100	1	92	150	158	141	238	457	464	80	2	3	—
275. Paper Bag, Cardboard Box—Makers	2,904	23	8	2,765	6	125	6	143	226	260	266	442	735	713	107	6	—	—
276. *Other* Workers in Paper, &c.	471	4	1	443	3	24	–	23	40	37	37	71	109	125	27	1	1	—
277. Stationers, Law Stationers; Dealers in Paper	2,485	18	185	1,786	321	193	–	84	147	146	174	272	540	817	267	22	16	—

TABLE XXVI.—*continued* (Occupations of Males).

OCCUPATIONS.	MALES.																	
	Total.	Status.					Ages of Males 10 Years and Upwards.											
		Working at Home.	Employers.	Working for Employers.	Working on own account.	Others or no Statement.	10 to 13	14	15	16	17	18 to 19	20 to 24	25 to 44	45 to 64	65 to 69	70 and over.	Not stated.
2. Books and Prints.																		
278. Printers	11,031	8	493	7,822	88	2,628	3	199	338	402	407	735	1,585	4,954	2,107	187	114	—
279. Lithographers; Copper and Steel Plate Printers	1,873	13	95	1,641	38	99	1	23	52	63	52	108	259	854	402	32	26	1
280. Bookbinders	1,658	2	77	1,482	12	87	–	24	42	48	63	92	220	708	394	40	27	—
281. Publishers, Booksellers, Newspaper Publishers	1,507	6	354	932	125	96	–	23	47	52	35	66	160	600	423	60	41	—
282. Newspaper Agents, News Room Keepers	735	24	119	262	308	46	1	15	17	27	22	37	81	271	215	32	17	—
XVIII.—TEXTILE FABRICS.																		
1. Cotton.																		
283. Cotton—Card and Blowing Room Processes	117	—	1	104	2	10	1	6	1	4	4	12	13	48	25	3	—	—
284. ,, Spinning Processes	456	—	15	415	1	23	1	26	31	26	21	31	59	126	109	15	11	—
285. ,, Winding, Warping, &c., Processes	374	1	8	344	1	21	–	7	12	9	8	20	26	128	134	17	13	—
286. ,, Weaving Processes	1,187	9	62	1,041	13	71	–	18	20	29	32	66	136	409	358	57	62	—
287. ,, Workers in other and in undefined Processes	852	3	56	738	6	52	1	28	31	31	30	58	93	293	220	39	28	—
2. Wool and Worsted.																		
288. Wool—Sorting Processes	485	—	3	441	1	40	1	11	7	20	20	33	53	165	145	24	6	—
289. ,, Carding and Combing Processes	509	—	1	486	—	22	2	5	12	14	13	32	61	200	153	11	6	—
290. Wool and Worsted—Spinning Processes	2,021	6	53	1,830	11	127	18	146	179	137	113	160	263	584	364	35	22	—
291. ,, ,, Weaving Processes	3,907	147	133	3,342	191	241	3	111	141	140	125	263	490	1,384	987	143	120	—
292. ,, ,, Workers in other and in undefined Processes	3,216	5	191	2,754	14	257	6	113	166	131	109	211	407	1,208	741	81	43	—
3. Silk.																		
293. Silk—Spinning Processes	7	—	2	5	—	—	–	—	—	—	—	—	—	3	3	1	—	—
294. ,, Weaving Processes	231	91	7	210	8	6	–	—	—	2	3	3	1	60	105	23	34	—
295. ,, Workers in other and in undefined Processes	102	1	16	82	1	3	1	4	2	4	—	3	13	39	27	4	5	—
4. Flax, Linen, Hemp, Jute, and other Fibrous Materials.																		
296. Flax, Linen—Manufacture	5,503	18	155	4,957	32	359	28	279	325	292	229	357	610	1,692	1,385	187	119	—
297. Hemp, Jute—Manufacture	12,618	2	177	11,800	17	624	59	545	651	705	625	991	1,843	4,574	2,252	231	142	—
298. Cocoa Fibre Manufacture; Mat Makers	148	3	5	127	7	9	–	12	11	5	3	5	8	38	54	10	2	—
299. Rope, Twine, Cord—Makers	1,486	2	90	1,282	23	91	11	110	115	106	76	81	126	410	361	55	35	—
300. Canvas, Sailcloth, Sacking, Net, &c.—Manufacture	1,592	44	112	1,357	50	73	1	33	44	43	49	83	143	581	479	79	57	—

TABLE XXVI.—*continued* (Occupations of Females).

OCCUPATIONS.	FEMALES.																	
	Total.	Status.					Ages of Females 10 Years and Upwards.											
		Working at Home.	Employers.	Working for Employers.	Working on own account.	Others or no Statement.	10 to 13	14	15	16	17	18 to 19	20 to 24	25 to 44	45 to 64	65 to 69	70 and over.	Not stated.
2. Books and Prints.																		
278. Printers	4,083	—	13	3,095	1	974	4	179	311	329	371	608	1,315	875	84	6	1	—
279. Lithographers; Copper and Steel Plate Printers	787	1	—	744	1	42	–	45	78	59	67	148	226	154	10	—	—	—
280. Bookbinders	4,023	3	10	3,802	3	208	1	236	377	344	351	606	1,072	869	154	7	6	—
281. Publishers, Booksellers, Newspaper Publishers	708	4	45	539	51	73	–	27	42	43	41	77	179	219	71	3	6	—
282. Newspaper Agents, News Room Keepers	855	30	76	440	283	56	1	25	33	40	33	75	152	304	160	19	13	—
XVIII.—TEXTILE FABRICS.																		
1. Cotton.																		
283. Cotton—Card and Blowing Room Processes	177	—	—	145	—	32	2	6	19	12	17	26	38	39	13	2	3	—
284. ,, Spinning Processes	2,372	—	1	2,239	1	131	6	130	204	214	203	407	592	464	139	6	7	—
285. ,, Winding, Warping, &c., Processes	1,661	9	2	1,568	3	88	1	76	92	112	120	205	360	411	251	19	14	—
286. ,, Weaving Processes	6,269	18	2	5,881	11	375	4	190	316	408	432	823	1,414	1,768	799	67	48	—
287. ,, Workers in other and in undefined Processes	1,430	8	—	1,325	2	103	–	66	106	140	141	203	358	297	100	10	9	—
2. Wool and Worsted.																		
288. Wool—Sorting Processes	191	—	—	163	1	27	–	10	17	15	11	24	47	47	18	1	1	—
289. ,, Carding and Combing Processes	197	2	—	177	2	18	–	13	7	11	16	19	40	62	26	2	1	—
290. Wool and Worsted—Spinning Processes	3,929	1,047	3	2,601	1,045	280	15	192	295	275	294	440	684	970	515	110	139	—
291. ,, ,, Weaving Processes	7,531	410	17	6,530	430	554	5	177	290	343	389	790	1,587	2,716	1,088	88	58	—
292. ,, ,, Workers in other and in undefined Processes	3,300	28	3	2,895	12	390	10	212	291	240	243	454	706	864	247	24	9	—
3. Silk.																		
293. Silk—Spinning Processes	155	4	1	146	1	7	1	15	18	16	15	25	30	26	7	1	1	—
294. ,, Weaving Processes	514	79	2	462	8	42	–	14	30	38	34	87	91	151	58	8	3	—
295. ,, Workers in other and in undefined Processes	141	1	—	128	1	12	2	10	13	17	15	15	30	27	8	1	3	—
4. Flax, Linen, Hemp, Jute, and other Fibrous Materials.																		
296. Flax, Linen—Manufacture	16,360	26	1	15,259	16	1,084	58	795	1,221	1,159	1,157	2,092	3,467	4,389	1,773	172	77	—
297. Hemp, Jute—Manufacture	27,074	12	3	25,662	7	1,402	85	906	1,233	1,258	1,229	2,341	4,956	9,640	4,823	389	214	—
298. Cocoa Fibre Manufacture; Mat Makers	51	—	—	47	—	4	–	—	3	6	9	11	10	11	1	—	—	—
299. Rope, Twine, Cord—Makers	1,793	4	2	1,605	1	185	2	81	126	167	177	336	379	385	119	13	8	—
300. Canvas, Sailcloth, Sacking, Net, &c.—Manufacture	4,206	94	4	3,900	29	273	10	176	274	290	285	615	1,017	1,062	400	59	18	—

TABLE XXVI.—*continued* (Occupations of Males).

OCCUPATIONS.	MALES.																	
	Total.	Status.					Ages of Males 10 Years and Upwards.											
		Working at Home.	Employers.	Working for Employers.	Working on own account.	Others or no Statement.	10 to 13	14	15	16	17	18 to 19	20 to 24	25 to 44	45 to 64	65 to 69	70 and over.	Not stated.
5. Mixed or Unspecified Materials.																		
301. Thread Manufacture	1,843	—	26	1,630	2	185	3	82	87	65	68	140	238	698	410	34	18	—
302. Hosiery Manufacture	1,395	32	127	1,169	50	49	5	32	49	62	47	93	189	496	334	49	39	—
303. Lace Manufacture	2,177	7	102	2,021	14	40	10	76	94	102	96	185	330	822	402	38	22	—
304. Carpet, Rug, Felt—Manufacture	2,081	11	41	1,910	15	115	1	57	64	61	66	97	239	782	605	60	49	—
305. Smallware, Fancy Goods (Textile), &c.—Manufacture	148	1	30	102	12	4	–	3	2	2	7	9	17	51	45	6	6	—
306. Weavers and Workers in Sundry and in undefined Fabrics; Factory Hands (Textile) undefined	1,291	59	54	1,070	73	94	3	31	37	46	39	70	111	392	393	76	93	—
6. Bleaching, Printing, Dyeing, &c.																		
307. Textile Bleachers	2,627	—	56	2,429	1	141	11	65	96	107	105	175	331	1,006	638	63	30	—
308. Textile Printers	3,375	—	23	3,134	4	214	12	112	154	154	124	252	412	1,210	804	84	57	—
309. Textile Dyers	4,171	—	72	3,793	7	299	1	66	94	113	118	244	505	1,575	1,241	139	75	—
310. Textile—Calenderers, Finishers, &c.	2,337	1	35	2,166	7	129	1	29	46	60	69	141	332	936	635	55	33	—
7. Dealers.																		
311. Drapers, Linen Drapers, Mercers	11,566	182	2,156	7,587	1,114	709	4	166	412	503	488	900	1,587	4,672	2,447	230	157	—
312. *Other* Dealers in Textile Fabrics	1,222	12	382	585	175	80	–	3	10	32	20	47	111	501	410	50	38	—
XIX.—DRESS.																		
1. Dress.																		
313. Straw Plait, Straw Hat, Straw Bonnet—Manufacture	14	1	6	4	3	1	–	1	—	—	—	—	1	3	5	3	1	—
314. *Other* Hat Manufacture; Cap Manufacture	156	7	35	104	12	5	–	1	2	1	3	7	27	55	46	6	8	—
315. Milliners	133	—	33	89	6	5	–	—	1	6	7	10	15	51	37	5	1	—
316. Hat, Bonnet, Straw Plait, &c.—Dealers	475	2	121	292	36	26	–	7	6	15	17	31	75	210	97	13	4	—
317. Tailors	18,567	1,550	2,372	13,798	1,667	730	22	166	306	412	432	818	1,796	8,614	5,101	487	412	1
318. Clothiers, Outfitters—Dealers	1,657	36	493	941	146	77	1	17	29	37	46	74	209	722	442	44	35	1
319. Dressmakers	177	20	39	110	23	5	–	1	–	4	2	9	24	86	46	2	3	—
320. Stay, Corset—Makers	14	1	7	5	1	1	–	—	—	—	1	—	—	4	7	1	1	—
321. Shirt Makers; Seamstresses	383	8	87	260	11	25	1	2	6	9	9	22	48	177	90	10	9	—
322. Button Makers	5	1	2	3	—	—	–	—	—	—	1	1	1	—	1	—	1	—
323. Glove Makers	65	1	4	54	1	6	–	9	4	7	3	5	11	12	13	1	—	—
324. Hosiers, Haberdashers	332	1	99	190	20	23	–	3	2	5	8	12	49	171	70	8	4	—
325. Boot, Shoe—Makers	13,356	1,415	1,434	8,247	3,034	641	6	151	265	275	301	552	1,118	4,935	4,403	638	712	—
326. Slipper Makers	129	28	7	90	20	12	–	1	4	4	1	—	2	43	62	10	2	—
327. Patten, Clog—Makers	181	22	25	120	32	4	–	2	1	3	7	11	19	68	59	3	8	—
328. Boot, Shoe, Patten, Clog—Dealers	1,337	28	334	759	155	89	–	4	26	23	24	74	161	623	351	29	22	—

TABLE XXVI.—*continued* (Occupations of Females).

OCCUPATIONS.	FEMALES.																	
	Total.	Status.					Ages of Females 10 Years and Upwards.											
		Working at Home.	Employers.	Working for Employers.	Working on own account.	Others or no Statement.	10 to 13	14	15	16	17	18 to 19	20 to 24	25 to 44	45 to 64	65 to 69	70 and over.	Not stated.
5. Mixed or Unspecified Materials.																		
301. Thread Manufacture	8,519	20	—	7,711	17	791	37	444	602	628	634	1,098	2,051	2,420	570	23	12	—
302. Hosiery Manufacture	9,960	2,632	22	6,375	3,001	562	19	384	591	585	597	1,074	1,773	2,658	1,317	357	605	—
303. Lace Manufacture	2,954	29	3	2,814	17	120	16	188	214	211	229	475	794	700	111	10	6	—
304. Carpet, Rug, Felt—Manufacture	3,906	8	—	3,687	5	214	1	163	289	313	311	583	1,112	947	166	15	6	—
305. Smallware, Fancy Goods (Textile), &c.—Manufacture	662	53	17	530	73	42	2	20	33	40	34	77	162	186	81	13	14	—
306. Weavers and Workers in Sundry and in undefined Fabrics; Factory Hands (Textile) undefined	3,593	285	6	3,016	276	295	5	130	218	246	265	493	731	963	429	51	61	1
6. Bleaching, Printing, Dyeing, &c.																		
307. Textile Bleachers	2,177	—	1	1,973	1	202	3	88	148	159	183	361	543	446	209	21	16	—
308. Textile Printers	2,472	—	3	2,264	—	205	4	104	158	231	207	426	637	531	153	10	11	—
309. Textile Dyers	2,032	—	—	1,804	2	226	–	79	113	148	152	275	541	556	158	7	3	—
310. Textile—Calenderers, Finishers, &c.	1,743	4	1	1,604	1	137	–	51	114	134	137	252	427	502	117	4	5	—
7. Dealers.																		
311. Drapers, Linen Drapers, Mercers	10,055	112	457	7,814	995	789	2	228	473	585	578	1,227	2,614	3,300	903	89	56	—
312. *Other* Dealers in Textile Fabrics	479	11	31	320	91	37	1	10	13	23	29	44	81	170	95	6	7	—
XIX.—DRESS.																		
1. Dress.																		
313. Straw Plait, Straw Hat, Straw Bonnet—Manufacture	10	—	1	8	—	1	–	—	—	1	2	—	2	1	3	1	—	—
314. *Other* Hat Manufacture; Cap Manufacture	860	32	5	811	15	29	–	21	42	39	78	145	248	211	61	5	10	—
315. Milliners	6,680	446	461	5,068	799	352	3	164	328	408	430	836	1,683	2,206	559	48	15	—
316. Hat, Bonnet, Straw Plait, &c.—Dealers	400	1	23	314	15	48	–	12	19	18	23	51	96	150	24	4	3	—
317. Tailors	11,838	427	72	11,054	267	445	3	318	578	825	844	1,665	3,210	3,617	678	57	42	1
318. Clothiers, Outfitters—Dealers	960	23	101	658	140	61	–	9	37	43	33	89	178	406	151	9	5	—
319. Dressmakers	36,377	11332	1,199	22,036	11895	1,247	4	773	1,527	1,752	1,809	3,421	7,335	14175	4,750	445	386	—
320. Stay, Corset—Makers	244	15	11	210	12	11	–	8	8	11	12	15	29	107	44	4	6	—
321. Shirt Makers; Seamstresses	8,806	1,024	36	7,469	919	382	2	231	432	517	544	1,023	1,873	2,644	1,072	245	222	1
322. Button Makers	11	—	—	10	—	1	1	—	3	2	1	2	1	1	—	—	—	—
323. Glove Makers	1,165	45	2	1,041	11	111	2	76	122	112	95	215	301	202	31	2	7	—
324. Hosiers, Haberdashers	358	5	21	292	19	26	–	12	19	23	23	40	84	128	23	5	1	—
325. Boot, Shoe—Makers	2,129	17	26	1,963	21	119	3	88	150	154	177	318	521	600	99	12	7	—
326. Slipper Makers	58	4	—	53	3	2	–	1	3	3	8	4	13	18	8	—	—	—
327. Patten, Clog—Makers	7	—	1	4	—	2	–	—	2	—	—	2	1	1	1	—	—	—
328. Boot, Shoe, Patten, Clog—Dealers	2,407	12	77	2,061	86	183	1	73	134	147	178	309	658	750	133	15	9	—

TABLE XXVI.—*continued* (Occupations of Males).

OCCUPATIONS.	MALES.																	
	Total.	Status.					Ages of Males 10 Years and Upwards.											
		Working at Home.	Employers.	Working for Employers.	Working on own account.	Others or no Statement.	10 to 13	14	15	16	17	18 to 19	20 to 24	25 to 44	45 to 64	65 to 69	70 and over.	Not stated.
1. Dress—*continued.*																		
329. Wig Makers; Hairdressers	4,834	75	1,113	2,778	783	160	16	186	220	226	201	400	891	2,112	536	29	17	—
330. Umbrella, Parasol, Stick—Makers	281	16	44	178	44	15	–	3	2	2	2	11	16	124	97	9	15	—
331. *Other* Workers in Dress	23	7	4	8	9	2	–	—	1	—	1	—	2	10	6	2	1	—
332. *Other* Dealers in Dress	155	10	18	46	82	9	–	1	—	—	1	8	10	29	67	32	4	3
XX.—FOOD, TOBACCO, DRINK, AND LODGING.																		
1. Food.																		
333. Creamery Workers	218	—	8	187	3	20	–	1	3	3	5	14	39	110	39	3	1	—
334. Milksellers, Dairymen	2,988	108	657	1,460	706	165	10	65	77	80	57	142	344	1,321	723	94	75	—
335. Provision Curers	690	10	80	561	22	27	1	3	9	19	24	33	72	343	162	14	10	—
336. Cheesemongers, Buttermen, Provision Dealers	1,873	22	608	874	307	84	–	7	19	25	44	88	175	874	554	57	30	—
337. Slaughterers, Slaughter-house Workers	370	—	18	300	7	45	–	5	4	12	5	16	56	165	94	9	4	—
338. Butchers, Meat Salesmen	13,198	52	2,176	9,613	850	559	6	319	611	726	733	1,213	2,246	5,254	1,841	168	81	—
339. Fish Curers	1,548	13	403	936	102	107	–	13	31	44	51	94	173	648	420	35	39	—
340. Fishmongers, Poulterers, Game Dealers	3,142	43	641	1,363	1,015	123	1	35	59	82	92	188	388	1,398	782	71	46	—
341. Millers; Cereal Food Manufacture	2,961	55	390	2,172	233	166	1	11	26	31	49	129	315	1,326	866	116	91	—
342. Corn, Flour, Seed—Merchants, Dealers	1,665	10	549	895	124	97	–	8	17	27	25	49	124	738	551	66	60	—
343. Bread, Biscuit, Cake, &c.—Makers	16,508	99	1,261	14,257	267	723	4	243	473	647	687	1,390	2,436	6,780	3,352	326	170	–
344. Bakers, Confectioners—Dealers	4,103	118	1,098	1,913	967	125	6	36	64	93	119	255	450	1,967	959	91	63	—
345. Sugar Refiners	819	—	21	760	5	33	–	2	10	15	19	47	141	332	220	27	6	–
346. Jam, Preserve, Sweet—Makers	1,568	13	201	1,159	153	55	–	9	19	32	59	82	193	752	382	29	11	—
347. Chocolate, Cocoa—Makers	144	—	7	124	—	13	–	1	3	4	4	7	25	78	20	1	1	—
348. Grocers; Tea, Coffee, Chocolate—Dealers	24,548	226	3,992	16,937	2,144	1,475	20	720	1,232	1,439	1,446	2,249	4,045	9,107	3,536	411	343	—
349. Greengrocers, Fruiterers	2,727	48	587	1,029	1,015	96	–	17	34	28	41	83	266	1,318	791	92	57	—
350. Aerated Water, Mineral Water—Manufacture	1,135	3	186	858	29	62	–	13	21	33	49	86	237	490	180	15	10	1
351. Mustard, Vinegar, Spice, Pickle, &c.—Makers	265	5	50	172	33	10	–	2	1	6	7	12	23	128	76	9	1	—
352. *Other* Dealers in Food	276	1	30	204	24	18	–	—	1	3	2	7	21	179	53	5	5	—
2. Tobacco.																		
353. Tobacco Manufacture	511	3	66	399	20	26	1	2	5	8	8	16	45	247	148	23	8	—
354. Tobacconists	689	7	230	186	248	25	–	2	3	8	6	22	48	325	233	26	16	—
3. Manufacture of Spirituous Drinks.																		
355. Maltsters	940	—	20	854	2	64	–	—	3	7	7	20	80	510	286	16	11	—
356. Brewers	2,252	—	94	1,999	6	153	–	13	32	57	71	116	255	1,092	534	62	20	—
357. Distillers; Spirit Manufacture	1,952	—	137	1,608	6	201	–	5	13	23	21	66	195	976	561	58	34	—

TABLE XXVI.—*continued* (Occupations of Females).

OCCUPATIONS.	FEMALES.																	
	Total.	Status.					Ages of Females 10 Years and Upwards.											
		Working at Home.	Employers.	Working for Employers.	Working on own account.	Others or no Statement.	10 to 13	14	15	16	17	18 to 19	20 to 24	25 to 44	45 to 64	65 to 69	70 and over.	Not stated.
1. Dress—*continued.*																		
329. Wig Makers; Hairdressers	286	6	24	217	26	19	–	7	13	30	15	31	70	84	31	3	2	—
330. Umbrella, Parasol, Stick—Makers	382	16	3	346	24	9	–	4	11	22	12	50	53	163	61	3	3	—
331. *Other* Workers in Dress	108	8	1	93	5	9	–	3	7	9	12	11	24	30	10	2	—	—
332. *Other* Dealers in Dress	307	26	14	116	168	9	1	1	6	10	8	20	33	113	97	8	10	—
XX.—FOOD, TOBACCO, DRINK, AND LODGING.																		
1. Food.																		
333. Creamery Workers	47	—	—	41	—	6	–	2	—	4	4	6	18	9	3	1	—	—
334. Milksellers, Dairymen	4,338	102	317	2,877	833	311	6	151	228	264	253	446	859	1,328	660	70	73	—
335. Provision Curers	418	4	6	374	16	22	–	9	15	23	33	73	108	123	26	3	5	—
336. Cheesemongers, Buttermen, Provision Dealers	690	35	34	386	246	24	1	8	18	28	23	55	118	239	142	32	26	—
337. Slaughterers, Slaughter-house Workers	29	—	2	23	—	4	–	1	1	1	—	8	6	6	6	—	—	—
338. Butchers, Meat Salesmen	691	7	102	467	74	48	–	15	22	29	34	58	139	236	130	16	12	—
339. Fish Curers	5,751	33	18	3,488	145	2,100	–	47	106	244	295	768	1,602	1,802	729	106	52	—
340. Fishmongers, Poulterers, Game Dealers	1,711	19	111	1,091	366	143	1	37	80	96	127	189	378	426	287	49	41	—
341. Millers; Cereal Food Manufacture	262	1	14	211	7	30	1	11	20	23	19	38	56	56	31	6	1	—
342. Corn, Flour, Seed—Merchants, Dealers	173	3	7	142	10	14	–	3	9	11	12	19	41	60	16	—	2	—
343. Bread, Biscuit, Cake, &c.—Makers	3,874	35	65	3,464	119	226	1	166	248	313	322	650	1,048	906	180	25	15	—
344. Bakers, Confectioners—Dealers	7,467	277	295	4,858	1,783	531	4	143	303	345	373	717	1,564	2,635	1,116	150	117	—
345. Sugar Refiners	85	—	—	74	4	7	–	3	4	6	5	11	30	22	3	1	—	—
346. Jam, Preserve, Sweet—Makers	3,961	60	40	3,433	302	186	3	192	355	370	343	621	890	845	272	38	32	—
347. Chocolate, Cocoa—Makers	1,237	1	—	1,183	2	52	–	104	134	190	145	202	295	158	8	1	—	—
348. Grocers; Tea, Coffee, Chocolate—Dealers	6,451	353	479	3,444	1,946	582	–	125	211	298	295	568	1,179	1,849	1,369	269	287	1
349. Greengrocers, Fruiterers	3,394	47	267	1,982	950	195	–	82	161	183	197	312	682	1,170	503	56	48	—
350. Aerated Water, Mineral Water—Manufacture	574	4	12	517	6	39	–	6	19	35	55	99	209	121	28	1	1	—
351. Mustard, Vinegar, Spice, Pickle, &c.—Makers	312	—	3	287	3	19	1	6	12	27	40	52	85	57	29	3	—	—
352. *Other* Dealers in Food	41	—	2	33	2	4	–	—	1	2	4	7	9	14	3	1	—	—
2. Tobacco.																		
353. Tobacco Manufacture	1,523	4	9	1,451	5	58	4	90	115	144	147	244	407	341	30	1	—	—
354. Tobacconists	1,196	17	83	777	263	73	–	21	43	59	66	144	259	443	139	12	10	—
3. Manufacture of Spirituous Drinks.																		
355. Maltsters	12	—	—	7	1	4	–	—	—	4	1	1	4	2	—	—	—	—
356. Brewers	153	—	4	138	1	10	–	5	5	12	21	38	48	15	9	—	—	—
357. Distillers; Spirit Manufacture	304	—	4	275	—	25	–	4	13	17	22	62	100	75	9	1	1	—

TABLE XXVI.—*continued* (Occupations of Males).

OCCUPATIONS.	MALES. Total.	Status. Working at Home.	Employers.	Working for Employers.	Working on own account.	Others or no Statement.	Ages of Males 10 Years and Upwards. 10 to 13	14	15	16	17	18 to 19	20 to 24	25 to 44	45 to 64	65 to 69	70 and over.	Not stated.
4. Board, Lodging; Dealing in Spirituous Drinks.																		
358. Coffee-house, Eating-house—Keepers	889	15	345	210	302	32	1	5	7	13	6	19	59	500	249	18	12	—
359. Lodging-house, Boarding-house—Keepers	391	17	96	122	97	76	–	—	1	1	1	1	13	195	136	23	20	—
360. Inn, Hotel—Keepers; Publicans, Beersellers; Wine and Spirit—Merchants, Agents	7,433	112	3,052	2,577	1,221	583	–	4	16	30	46	138	458	3,754	2,558	247	182	—
361. Beer Bottlers, Cellarmen	730	—	6	461	5	258	–	3	9	15	28	51	109	336	154	17	8	—
362. Barmen	4,827	—	54	3,185	41	1,547	–	14	41	89	158	398	1,057	2,661	377	22	10	—
363. Waiters (not Domestic); others in Inn, Hotel, Eating-house—Service	2,730	—	16	1,076	11	1,627	2	13	48	68	96	230	573	1,286	363	38	12	1
XXI.—GAS, WATER, ELECTRICITY, AND SANITARY SERVICE.																		
1. Gas, Water, Electricity Service.																		
364. Gas Works Service	6,338	—	19	3,052	20	3,247	–	6	16	35	33	97	356	3,264	2,179	221	131	—
365. Waterworks Service	1,131	—	1	797	1	332	–	1	1	5	6	16	66	545	413	53	25	—
366. Electricity Supply	776	—	4	471	—	301	–	3	2	5	9	27	93	480	145	7	5	—
2. Sanitary Service.																		
367. Drainage and Sanitary Service	871	—	42	385	24	420	–	1	3	4	6	20	46	433	306	28	24	—
368. Scavenging and Disposal of Refuse	1,924	—	7	922	11	984	–	2	4	13	14	35	95	938	691	85	47	—
XXII.—OTHER, GENERAL AND UNDEFINED WORKERS AND DEALERS.																		
1. Billposting and Advertising.																		
369. Circular, Envelope—Addressers, &c.	13	—	—	12	1	—	–	—	2	1	—	—	1	5	2	—	2	—
370. Advertising, Billposting—Agents	315	2	40	206	47	22	–	3	2	—	—	5	21	188	86	7	3	—
371. Billposters	324	—	5	242	43	34	–	1	1	1	6	12	28	166	85	15	9	—
372. Sandwichmen, Bill Distributers	129	—	5	88	19	17	–	—	1	2	—	1	2	46	55	14	8	—
2. About Animals.																		
373. Cattle, Sheep, Pig—Dealers, Salesmen	927	—	155	245	391	136	–	3	4	9	11	18	70	391	339	45	37	—
374. Drovers	386	—	2	323	20	41	–	2	2	3	2	13	43	181	121	10	9	—
375. Dog, Bird, Animal—Keepers, Dealers	110	12	12	43	50	5	–	—	1	2	5	3	5	58	33	3	—	—
376. Knackers	20	—	2	14	3	1	–	—	—	1	1	1	2	8	4	1	2	—
3. Sundry Specified Industries.																		
377. Celluloid—Makers, Workers	9	—	—	9	—	—	–	—	—	—	—	1	2	3	3	—	—	—
378. Tobacco Pipe, Snuff-box, &c.—Makers	366	4	34	298	13	21	–	7	5	10	8	13	38	146	126	8	5	—
379. Bone, Horn, Ivory, Tortoiseshell—Workers	517	2	4	486	6	21	–	19	17	22	16	34	48	185	152	14	10	—
380. Floor Cloth, Oil Cloth—Manufacture	2,608	—	20	2,492	1	95	4	102	87	79	83	172	316	1,042	617	76	30	—

TABLE XXVI.—*continued* (Occupations of Females).

OCCUPATIONS.	FEMALES.																	
		STATUS.					AGES OF FEMALES 10 YEARS AND UPWARDS.											
	TOTAL.	Working at Home.	Employers.	Working for Employers.	Working on own account.	Others or no Statement.	10 to 13	14	15	16	17	18 to 19	20 to 24	25 to 44	45 to 64	65 to 69	70 and over.	Not stated.
4. Board, Lodging; Dealing in Spirituous Drinks.																		
358. Coffee-house, Eating-house—Keepers	785	34	171	259	276	79	–	4	10	15	15	23	97	318	249	33	21	–
359. Lodging-house, Boarding-house—Keepers	2,458	227	221	253	1,066	918	–	1	1	5	4	2	20	598	1,348	249	230	–
360. Inn, Hotel—Keepers; Publicans, Beersellers; Wine and Spirit—Merchants, Agents	1,668	94	651	256	435	326	–	—	1	6	8	24	59	511	790	144	125	—
361. Beer Bottlers, Cellarmen	290	—	12	236	5	37	–	3	13	20	30	49	87	63	23	1	1	—
362. Barmen	674	—	14	407	14	239	–	—	3	7	13	52	211	334	45	4	5	—
363. Waiters (not Domestic); others in Inn, Hotel, Eating-house—Service	4,087	—	14	1,703	20	2,350	–	31	88	134	190	483	1,310	1,640	193	13	5	—
XXI.—GAS, WATER, ELECTRICITY, AND SANITARY SERVICE.																		
1. Gas, Water, Electricity Service.																		
364. Gas Works Service	20	—	1	12	1	6	–	—	1	—	—	1	5	9	4	—	—	—
365. Waterworks Service	—	—	—	—	—	—	–	—	—	—	—	—	—	—	—	—	—	—
366. Electricity Supply	3	—	—	2	—	1	–	—	1	1	1	—	—	—	—	—	—	—
2. Sanitary Service.																		
367. Drainage and Sanitary Service	13	—	—	2	1	10	–	—	—	—	—	—	1	11	1	—	—	—
368. Scavenging and Disposal of Refuse	9	—	—	5	—	4	–	—	—	—	1	—	—	4	3	—	1	—
XXII.—OTHER, GENERAL AND UNDEFINED WORKERS AND DEALERS.																		
1. Billposting and Advertising.																		
369. Circular, Envelope—Addressers, &c.	—	—	—	—	—	—	–	—	—	—	—	—	—	—	—	—	—	—
370. Advertising, Billposting—Agents	7	—	—	6	1	—	–	1	2	—	—	—	—	4	—	—	—	—
371. Billposters	—	—	—	—	—	—	–	—	—	—	—	—	—	—	—	—	—	—
372. Sandwichmen, Bill Distributers	—	—	—	—	—	—	–	—	—	—	—	—	—	—	—	—	—	—
2. About Animals.																		
373. Cattle, Sheep, Pig—Dealers, Salesmen	15	—	7	5	2	1	–	—	—	—	—	—	2	5	8	—	—	—
374. Drovers	1	—	—	1	—	—	–	—	—	—	—	—	1	—	—	—	—	—
375. Dog, Bird, Animal—Keepers, Dealers	16	6	1	3	10	2	–	—	—	—	—	—	—	3	11	1	1	—
376. Knackers	—	—	—	—	—	—	–	—	—	—	—	—	—	—	—	—	—	—
3. Sundry Specified Industries.																		
377. Celluloid—Makers, Workers	3	—	—	3	—	—	–	—	—	1	—	—	1	1	—	—	—	—
378. Tobacco Pipe, Snuff-box, &c.—Makers	230	2	3	218	1	8	–	1	9	17	8	33	75	57	29	1	—	—
379. Bone, Horn, Ivory, Tortoiseshell—Workers	240	—	—	234	—	6	–	14	20	27	21	38	50	56	11	1	2	—
380. Floor Cloth, Oil Cloth—Manufacture	104	—	—	96	—	8	1	8	16	12	7	10	17	25	7	1	—	—

TABLE XXVI.—*continued* (Occupations of Males).

OCCUPATIONS	MALES. Total.	Status. Working at Home.	Employers.	Working for Employers.	Working on own account.	Others or no Statement.	Ages of Males 10 Years and Upwards. 10 to 13	14	15	16	17	18 to 19	20 to 24	25 to 44	45 to 64	65 to 69	70 and over.	Not stated.
3. Sundry Specified Industries—*continued.*																		
381. Japanners	110	—	7	94	1	8	—	—	—	3	2	3	18	50	29	3	2	—
382. Chimney Sweeps	574	—	46	254	236	38	—	7	10	7	8	21	38	257	189	23	14	—
383. Rag—Gatherers, Dealers	212	2	40	98	58	16	—	1	3	2	5	9	18	98	68	6	2	—
384. *Other* Workers in Sundry Industries	216	11	12	124	58	22	1	8	9	2	6	8	26	73	64	9	10	—
385. *Other* Dealers in Sundry Industries	140	5	39	69	25	7	—	1	2	4	1	4	10	64	48	3	3	—
386. Receiving Shop, Receiving Office—Keepers, Assistants (Laundry: Dyers and Cleaners)	27	—	3	21	—	3	—	—	1	—	2	1	7	8	6	1	1	—
4. Makers and Dealers (General or Undefined).																		
387. Multiple Shop, Multiple Store — Proprietors, Workers (general or undefined)	254	—	14	188	15	37	—	7	3	7	2	7	21	118	79	8	2	—
388. General or unclassified Shopkeepers; General Dealers	3,830	127	541	1,342	1,539	408	—	48	81	104	111	188	418	1,506	1,115	137	122	—
389. Pawnbrokers	1,078	7	170	747	70	91	1	43	60	58	56	92	170	388	175	24	11	—
390. Costermongers, Hawkers, Street Sellers	4,429	—	78	920	2,641	790	3	25	56	68	83	167	433	1,749	1,338	235	267	5
391. Contractors, Manufacturers, Managers, Superintendents (undefined)	431	—	158	160	66	47	—	2	2	1	2	2	21	176	195	18	12	—
392. News—Boys, Vendors (Street or undefined)	388	—	3	170	183	32	6	31	36	46	40	67	87	55	17	2	1	—
5. Mechanics and Labourers (General or Undefined).																		
393. General Labourers	34,213	—	93	18,559	200	15361	2	113	267	448	576	1,337	3,462	15,052	10,205	1,458	1,293	—
394. Engine—Drivers, Stokers, Firemen (not Railway, Marine, or Agricultural)	11,976	—	54	8,458	22	3,442	—	28	61	96	127	281	1,074	6,286	3,578	302	140	3
395. Artisans, Mechanics, Apprentices (undefined)	451	—	25	216	7	203	—	9	18	24	26	47	98	134	73	12	9	1
396. Factory—Hands, Labourers (undefined)	646	—	10	359	3	274	2	25	30	38	31	55	81	237	120	17	10	—
397. Machinists, Machine Workers (undefined)	231	—	2	136	3	90	—	2	4	9	10	19	49	86	48	2	2	—
Total Occupied (Orders I.-XXII.)	**1473757**	—	—	—	—	—	**1,016**	**25319**	**38395**	**43178**	**43867**	**88135**	**196022**	**633628**	**337911**	**37114**	**29117**	**55**
XXIII.—WITHOUT OCCUPATION OR OCCUPATION UNSPECIFIED.																		
398. Retired from Business (not Army or Navy)	37,460	—	—	—	—	—	—	—	—	—	2	7	50	949	7,147	7,078	22225	2
399. Pensioners	3,698	—	—	—	—	—	—	—	—	—	—	1	13	263	1,041	668	1,712	—
400. Old Age Pensioners (Occupation or former Occupation not stated)	1,725	—	—	—	—	—	—	—	—	—	—	—	—	—	—	—	1,725	—
401. Private Means	5,122	—	—	—	—	—	1	2	5	5	8	19	90	925	1,792	617	1,658	—
402. Students and Scholars (14 years and upwards)	38,106	—	—	—	—	—	—	18725	6,337	3,130	1,865	2,701	4,134	1,191	19	2	1	1
403. Others	222,913	—	—	—	—	—	197700	4,000	2,542	1,384	866	996	1,462	5,989	4,596	644	2,606	128
Total of Unspecified or No Occupation (Order XXIII.)	**309,024**	—	—	—	—	—	**197701**	**22727**	**8,884**	**4,519**	**2,741**	**3,724**	**5,749**	**9,317**	**14,595**	**9,009**	**29927**	**131**
Total Enumerated aged 10 years and upwards	**1782781**	—	—	—	—	—	**198717**	**48046**	**47279**	**47697**	**46608**	**91859**	**201771**	**642945**	**352506**	**46123**	**59044**	**186**

TABLE XXVI.—*continued* (Occupations of Females).

OCCUPATIONS.	Total.	Status. Working at Home.	Employers.	Working for Employers.	Working on own account.	Others or no Statement.	Ages of Females 10 Years and Upwards. 10 to 13	14	15	16	17	18 to 19	20 to 24	25 to 44	45 to 64	65 to 69	70 and over.	Not stated.
3. Sundry Specified Industries—*continued.*																		
381. Japanners	62	—	—	57	—	5	—	—	3	3	2	12	17	20	4	1	—	—
382. Chimney Sweeps	1	—	—	—	1	—	—	—	—	—	—	—	—	—	1	—	—	—
383. Rag—Gatherers, Dealers	535	4	7	470	17	41	—	6	16	21	21	50	75	198	130	13	5	—
384. *Other* Workers in Sundry Industries	78	4	—	60	9	9	—	1	3	9	3	12	15	22	12	1	—	—
385. *Other* Dealers in Sundry Industries	103	3	6	56	27	14	—	1	5	2	3	9	23	26	26	4	4	—
386. Receiving Shop, Receiving Office—Keepers, Assistants (Laundry: Dyers and Cleaners)	131	2	1	114	4	12	—	8	6	6	6	9	26	59	11	—	—	—
4. Makers and Dealers (General or Undefined).																		
387. Multiple Shop, Multiple Store — Proprietors, Workers (general or undefined)	346	6	3	276	31	36	—	6	22	18	19	52	99	106	17	4	3	—
388. General or unclassified Shopkeepers; General Dealers	5,691	180	118	3,473	1,157	943	5	155	320	336	313	604	1,221	1,739	744	135	119	—
389. Pawnbrokers	581	3	41	434	54	52	—	24	41	38	47	67	138	156	59	6	5	—
390. Costermongers, Hawkers, Street Sellers	2,416	—	10	505	1,460	441	2	8	32	34	57	106	226	891	789	144	127	—
391. Contractors, Manufacturers, Managers, Superintendents (undefined)	28	2	5	14	1	8	—	—	1	1	1	5	1	8	11	—	—	—
392. News—Boys, Vendors (Street or undefined)	11	—	—	4	6	1	—	—	—	—	1	2	—	4	4	—	—	—
5. Mechanics and Labourers (General or Undefined).																		
393. General Labourers	181	—	1	90	5	85	—	—	1	9	4	9	16	61	55	17	9	—
394. Engine—Drivers, Stokers, Firemen (not Railway, Marine, or Agricultural)	2	—	—	1	—	1	—	—	—	—	—	—	—	1	1	—	—	—
395. Artisans, Mechanics, Apprentices (undefined)	135	—	—	66	1	68	—	6	8	13	12	21	39	21	10	2	3	—
396. Factory—Hands, Labourers (undefined)	1,212	—	1	699	4	508	1	67	104	108	103	186	254	272	91	13	13	—
397. Machinists, Machine Workers (undefined)	483	29	1	276	20	186	—	13	30	36	44	70	112	144	29	4	1	—
Total Occupied (Orders I.-XXII.)	**593,210**	—	—	—	—	—	**590**	**16490**	**27356**	**31428**	**33432**	**66378**	**133913**	**192848**	**73,293**	**9,203**	**8,256**	**23**
XXIII.—WITHOUT OCCUPATION OR OCCUPATION UNSPECIFIED.																		
398. Retired from Business (not Army or Navy)	7,032	—	—	—	—	—	—	—	—	—	1	5	37	345	1,621	1,385	3,637	1
399. Pensioners	1,133	—	—	—	—	—	—	—	—	—	1	1	3	29	164	106	829	—
400. Old Age Pensioners (Occupation or former Occupation not stated)	6,376	—	—	—	—	—	—	—	—	—	—	—	—	—	—	1	6,374	1
401. Private Means	48,611	—	—	—	—	—	2	11	11	25	24	116	643	6,983	18,166	6,811	15817	2
402. Students and Scholars (14 years and upwards)	38,947	—	—	—	—	—	—	17890	6,117	3,992	2,714	3,626	3,305	1,174	119	8	2	—
403. Others	1236311	—	—	—	—	—	195614	12774	12728	10956	10010	20373	79,809	497362	296691	40889	58939	166
Total of Unspecified or No Occupation (Order XXIII.)	**1338410**	—	—	—	—	—	**195616**	**30675**	**18856**	**14973**	**12750**	**24121**	**83,797**	**505893**	**316761**	**49200**	**85598**	**170**
Total Enumerated aged 10 years and upwards	**1931620**	—	—	—	—	—	**196206**	**47165**	**46212**	**46401**	**46182**	**90499**	**217710**	**698741**	**390054**	**58403**	**93854**	**193**

TABLE XXVII.—OCCUPATIONS OF MALES BY CITIES AND COUNTIES.

OCCUPATIONS.	MALES.																	
	TOTAL.	CITIES.				COUNTIES (including Cities).												
		Edinburgh.	Glasgow.	Dundee.	Aberdeen.	Aberdeen.	Argyll.	Ayr.	Banff.	Berwick.	Bute.	Caithness.	Clackmannan.	Dumbarton	Dumfries.	Edinburgh.	Elgin.	Fife.
I.—GENERAL OR LOCAL GOVERNMENT OF THE COUNTRY.																		
1. National Government.																		
1. Post Office—Officers, Clerks, Telegraphists, Telephone Operators	3,868	663	871	128	207	274	79	146	30	15	29	29	16	51	61	783	38	114
2. Postmen; Post Office Messengers, &c.	8,563	813	1,361	227	328	704	275	412	142	86	80	79	39	161	187	1,146	102	315
3. *Other* Civil Service Officers and Clerks	3,178	889	400	70	98	142	80	83	54	4	7	18	33	38	24	1,122	54	101
4. *Other* Civil Service Messengers, &c.	836	225	86	12	28	115	2	53	1	—	—	—	—	1	1	255	2	21
2. Local Government.																		
5. Police	5,797	601	1,594	229	209	314	86	215	36	27	27	23	25	137	63	846	31	203
6. Municipal, Parish, and other Local or County Officers	4,761	516	1,162	184	152	242	88	244	31	25	32	25	23	118	65	667	32	195
II.—DEFENCE OF THE COUNTRY.																		
1. Army.																		
7. Army Officers (Effective and Retired)	892	216	80	4	20	41	20	40	11	14	—	3	1	9	19	254	5	50
8. Soldiers and Non-Commissioned Officers	6,052	1,162	1,112	45	227	257	19	248	6	7	4	6	7	38	20	1,648	19	79
2. Navy and Marines.																		
9. Officers of the Navy and Marines (Effective and Retired)	520	25	14	19	3	6	80	2	1	—	—	—	—	10	—	34	1	22
10. Men of the Navy and Marines	8,009	159	21	265	10	40	1,778	5	12	16	8	9	—	22	—	168	5	278
III.—PROFESSIONAL OCCUPATIONS AND THEIR SUBORDINATE SERVICES.																		
1. Clerical.																		
11. Ministers (Established Church)	1,765	106	103	25	41	156	83	101	40	34	13	17	11	33	56	160	26	105
12. Ministers (United Free Church)	1,838	140	156	34	45	117	55	101	33	29	23	26	12	43	43	195	26	102
13. Episcopalian Clergymen	321	45	24	10	12	34	11	12	5	2	2	2	2	10	9	56	4	19
14. Roman Catholic Priests	474	34	102	18	7	14	7	25	7	—	4	—	1	17	3	49	3	12
15. Ministers, Clergymen of other religious bodies	707	79	129	36	18	41	10	26	7	5	1	6	6	14	15	98	9	34
16. Missionaries, Scripture Readers, Itinerant Preachers	912	85	122	14	23	43	45	45	13	2	8	8	4	18	16	117	7	41
17. Monks, Nuns, Sisters of Charity	2	2	—	—	—	—	—	—	—	—	—	—	—	—	—	2	—	—
18. Church, Chapel, Cemetery—Officers, &c.	1,152	138	196	52	36	75	9	56	10	9	4	6	10	39	21	185	12	52
2. Legal.																		
19. Advocates, Solicitors	4,218	1,099	473	71	208	270	66	222	50	24	25	18	18	112	64	1,267	43	169
20. Law Clerks	5,423	1,229	797	120	244	309	62	291	58	41	11	27	46	71	108	1,378	98	233

TABLE XXVII.—*continued.*

OCCUPATIONS.	MALES. COUNTIES (including Cities).																			
	Forfar.	Haddington.	Inverness.	Kincardine.	Kinross.	Kirkcudbright.	Lanark.	Linlithgow.	Nairn.	Orkney.	Peebles.	Perth.	Renfrew.	Ross and Cromarty.	Roxburgh.	Selkirk.	Shetland.	Stirling.	Sutherland.	Wigtown.
I.—GENERAL OR LOCAL GOVERNMENT OF THE COUNTRY.																				
1. National Government.																				
1. Post Office—Officers, Clerks, Telegraphists, Telephone Operators	181	25	134	22	8	41	1,161	18	7	23	15	138	156	79	30	19	40	65	20	21
2. Postmen; Post Office Messengers, &c.	431	98	324	101	17	105	1,951	80	31	62	43	398	356	211	137	48	71	223	63	85
3. *Other* Civil Service Officers and Clerks	123	18	77	10	3	8	593	54	6	21	6	84	246	37	8	10	15	88	7	4
4. *Other* Civil Service Messengers, &c.	15	4	4	15	—	5	184	—	—	2	1	49	55	5	4	—	2	39	—	1
2. Local Government.																				
5. Police	343	40	93	23	7	35	2,272	64	11	6	13	142	381	51	59	26	12	143	20	23
6. Municipal, Parish, and other Local or County Officers	277	35	89	27	6	25	1,708	27	8	19	15	133	318	56	35	15	24	114	22	21
II.—DEFENCE OF THE COUNTRY.																				
1. Army.																				
7. Army Officers (Effective and Retired)	25	15	68	9	1	14	140	7	6	2	1	68	10	12	14	3	—	25	3	2
8. Soldiers and Non-Commissioned Officers	218	12	1,010	15	1	5	1,583	40	6	6	3	282	140	30	74	6	1	249	8	5
2. Navy and Marines.																				
9. Officers of the Navy and Marines (Effective and Retired)	32	2	2	2	—	1	21	87	—	—	1	4	6	201	—	—	1	3	—	1
10. Men of the Navy and Marines	291	8	4	15	—	1	46	1,435	—	9	1	1	26	3,806	2	—	6	2	5	10
III.—PROFESSIONAL OCCUPATIONS AND THEIR SUBORDINATE SERVICES.																				
1. Clerical.																				
11. Ministers (Established Church)	102	25	49	21	5	34	244	24	4	28	16	104	66	45	38	14	20	46	21	24
12. Ministers (United Free Church)	102	19	70	19	4	23	291	24	12	29	14	109	89	71	34	9	16	51	25	22
13. Episcopalian Clergymen	24	8	11	9	2	6	34	2	—	2	1	22	11	5	3	2	2	9	—	—
14. Roman Catholic Priests	23	4	39	7	—	7	180	5	1	1	1	15	27	1	3	1	—	14	—	3
15. Ministers, Clergymen of other religious bodies	53	3	10	2	—	3	222	9	2	7	2	13	49	8	7	6	19	14	1	5
16. Missionaries, Scripture Readers, Itinerant Preachers	30	5	73	1	1	6	216	5	3	12	3	39	36	35	4	6	25	26	14	5
17. Monks, Nuns, Sisters of Charity	—	—	—	—	—	—	—	—	—	—	—	—	—	—	—	—	—	—	—	—
18. Church, Chapel, Cemetery—Officers, &c.	87	10	17	9	1	10	305	16	1	1	5	49	79	10	17	5	2	29	2	9
2. Legal.																				
19. Advocates, Solicitors	187	49	58	32	6	42	766	30	10	10	15	160	257	16	41	19	9	115	7	41
20. Law Clerks	312	48	98	31	14	44	1,178	56	14	37	25	188	277	43	103	29	15	137	8	33

TABLE XXVII.—*continued* (Occupations of Males by Cities and Counties).

OCCUPATIONS.	MALES.																	
		CITIES.				COUNTIES (including Cities).												
	TOTAL.	Edinburgh.	Glasgow.	Dundee.	Aberdeen.	Aberdeen.	Argyll.	Ayr.	Banff.	Berwick.	Bute.	Caithness.	Clackmannan.	Dumbarton	Dumfries.	Edinburgh.	Elgin.	Fife.
3. Medical.																		
21. Physicians, Surgeons, Registered Practitioners	3,094	450	520	64	109	209	74	148	34	18	27	17	19	74	57	553	33	130
22. Dentists (including Assistants)	1,323	273	299	64	62	76	6	71	14	1	3	7	3	22	20	319	19	48
23. Veterinary Surgeons	279	18	23	7	6	27	5	21	4	2	2	3	1	7	10	26	2	16
24. Midwives	—	—	—	—	—	—	—	—	—	—	—	—	—	—	—	—	—	—
25. Sick Nurses, Invalid Attendants	268	34	51	4	2	6	18	4	—	2	1	—	—	32	3	38	7	1
26. Subordinate Medical Service	524	85	122	31	37	45	4	32	—	2	2	—	2	6	4	137	3	11
4. Teaching.																		
27. Schoolmasters, Teachers, Professors, Lecturers	8,010	906	1,036	231	268	507	160	457	103	54	45	66	63	210	175	1,191	72	412
28. *Others* connected with Education	1,067	112	219	45	57	78	13	63	8	5	1	4	5	24	16	165	5	61
5. Literary and Scientific.																		
29. Authors, Editors, Journalists, Reporters	1,001	139	178	68	60	76	12	51	7	4	8	9	6	21	15	165	14	43
30. Persons engaged in Scientific Pursuits	446	61	82	5	5	10	3	35	—	—	4	—	—	9	3	84	—	6
31. *Others* connected with Literature, &c.	401	104	67	20	7	11	1	12	—	2	5	2	2	7	7	117	4	21
6. Engineers and Surveyors.																		
32. Civil, Mining—Engineers	1,567	184	387	35	75	85	9	79	5	1	4	4	10	45	5	241	6	114
33. Land, House, Ship—Surveyors	518	101	86	6	14	21	3	21	11	1	—	3	2	14	4	130	3	19
34. Professional Engineers', Professional Surveyors'—Assistants	49	17	10	1	—	—	2	—	—	1	—	—	—	1	2	18	—	3
7. Art, Music, Drama.																		
35. Painters, Sculptors, Engravers	1,283	307	334	38	59	71	19	58	10	4	5	6	4	36	9	362	7	54
36. Architects	1,647	243	244	63	72	103	15	79	10	4	6	—	12	43	22	311	17	105
37. Photographers	1,306	169	306	75	70	97	8	63	20	9	7	8	5	35	14	212	13	74
38. Musicians, Music Masters, Singers (not Street)	1,973	323	543	77	77	98	15	91	15	10	12	3	10	35	34	377	12	87
39. Actors	447	49	149	27	29	28	—	23	—	—	—	—	1	7	17	62	2	16
40. Art, Music, Theatre—Service, &c.	918	122	398	68	51	55	—	32	1	—	3	—	—	9	7	132	1	25
8. Exhibition, Games, &c.																		
41. Performers, Showmen; Exhibition, Games—Service	2,780	243	530	50	109	139	40	222	15	3	22	5	10	57	51	364	28	245

TABLE XXVII.—*continued.*

OCCUPATIONS.	MALES. COUNTIES (including Cities).																			
	Forfar.	Haddington.	Inverness.	Kincardine.	Kinross.	Kirkcudbright.	Lanark.	Linlithgow.	Nairn.	Orkney.	Peebles.	Perth.	Renfrew.	Ross and Cromarty.	Roxburgh.	Selkirk.	Shetland.	Stirling.	Sutherland.	Wigtown.
3. Medical.																				
21. Physicians, Surgeons, Registered Practitioners	135	28	66	31	6	33	833	33	8	21	18	106	163	38	35	11	14	84	14	24
22. Dentists (including Assistants)	92	1	21	5	2	7	402	7	1	2	2	23	82	8	13	12	1	29	—	4
23. Veterinary Surgeons	17	6	4	4	—	6	45	1	2	1	1	20	16	4	8	3	1	7	1	6
24. Midwives	—	—	—	—	—	—	—	—	—	—	—	—	—	—	—	—	—	—	—	—
25. Sick Nurses, Invalid Attendants	11	6	2	2	—	—	57	33	—	—	—	23	16	1	1	1	—	2	—	1
26. Subordinate Medical Service	36	3	5	—	—	3	169	3	1	—	2	8	30	—	1	1	—	14	—	—
4. Teaching.																				
27. Schoolmasters, Teachers, Professors, Lecturers	475	63	189	56	9	82	2,034	91	17	45	28	245	481	154	96	36	53	226	48	67
28. *Others* connected with Education	63	3	12	7	1	8	369	13	2	2	3	28	52	9	6	8	5	22	3	3
5. Literary and Scientific.																				
29. Authors, Editors, Journalists, Reporters	106	6	15	7	1	10	253	11	3	2	2	29	54	7	13	8	5	28	2	8
30. Persons engaged in Scientific Pursuits	7	1	2	—	—	1	176	4	—	—	4	6	67	—	1	—	—	23	—	—
31. *Others* connected with Literature, &c.	26	1	5	1	—	1	102	4	—	—	1	15	36	1	5	2	—	7	2	1
6. Engineers and Surveyors.																				
32. Civil, Mining—Engineers	52	10	28	7	—	5	627	12	1	3	4	34	115	2	3	5	—	49	1	1
33. Land, House, Ship—Surveyors	17	1	6	1	1	4	140	4	1	1	2	18	59	4	2	9	2	9	3	2
34. Professional Engineers', Professional Surveyors'—Assistants	1	—	—	—	—	1	11	—	—	2	—	1	4	—	—	—	1	1	—	—
7. Art, Music, Drama.																				
35. Painters, Sculptors, Engravers	63	5	9	8	1	7	405	2	1	2	2	38	52	5	5	9	1	17	1	5
36. Architects	111	7	40	4	2	7	414	14	4	3	5	64	125	14	12	—	3	81	3	7
37. Photographers	106	8	21	8	—	2	401	8	4	2	2	39	55	10	14	7	6	37	3	8
38. Musicians, Music Masters, Singers (not Street)	130	11	19	5	2	16	704	9	5	1	6	44	129	8	16	14	3	47	1	4
39. Actors	30	—	1	3	—	—	194	—	—	—	—	3	36	4	3	—	—	15	—	2
40. Art, Music, Theatre—Service, &c.	81	1	4	—	—	8	461	9	—	—	—	9	57	1	7	—	—	14	1	—
8. Exhibition, Games, &c.																				
41. Performers, Showmen; Exhibition, Games—Service	151	115	25	26	6	15	810	37	17	1	5	57	143	10	13	19	2	113	10	4

TABLE XXVII.—*continued* (Occupations of Males by Cities and Counties).

OCCUPATIONS.	MALES.																	
	TOTAL.	CITIES.				COUNTIES (including Cities).												
		Edinburgh.	Glasgow.	Dundee.	Aberdeen.	Aberdeen.	Argyll.	Ayr.	Banff.	Berwick.	Bute.	Caithness.	Clackmannan.	Dumbarton.	Dumfries.	Edinburgh.	Elgin.	Fife.
IV.—DOMESTIC OFFICES OR SERVICES.																		
1. Domestic Indoor Service.																		
42. Domestic Indoor Servants in Hotels, Lodging-houses, Eating-houses	1,194	316	263	27	50	76	41	38	7	—	14	8	3	10	22	341	17	35
43. *Other* Domestic Indoor Servants	2,527	308	158	15	26	121	99	274	39	75	9	12	14	61	109	399	39	92
2. Domestic Outdoor Service.																		
44. Domestic—Coachmen, Grooms	4,886	459	197	49	55	229	124	391	43	216	18	28	18	117	252	674	64	231
45. Domestic—Motor Car Drivers, Motor Car Attendants	2,564	307	192	39	63	156	32	176	30	41	2	16	18	112	86	438	41	147
46. Domestic Gardeners	10,615	213	97	89	56	518	540	829	89	215	87	51	101	564	376	765	222	611
47. Gamekeepers	5,908	16	8	3	7	392	446	245	139	185	33	72	20	92	258	112	141	178
3. Other Service.																		
48. College, Club—Service	412	95	132	13	26	29	4	19	1	—	3	2	2	4	6	106	4	16
49. Hospital, Institution, and Benevolent Society Service.	1,762	205	279	41	73	110	19	62	15	3	4	4	4	39	95	248	8	75
50. Caretakers; Office, Park, Lodge, Gate—Keepers (not Government)	2,233	323	465	89	98	134	31	86	15	8	12	4	17	44	24	398	21	132
51. Cooks (not Domestic)	485	136	207	13	11	12	2	9	1	—	1	—	1	5	5	145	—	7
52. Charwomen, Cleaners	66	14	21	3	4	5	2	2	—	—	—	—	1	1	2	16	—	1
53. Laundry Workers; Washers, Ironers, Manglers, &c.	806	122	90	31	24	30	9	34	2	—	4	2	11	27	8	166	6	30
54. Bath and Wash-house Service; others engaged in Service	1,030	196	382	51	26	45	18	15	—	5	6	1	6	19	7	210	4	25
V.—COMMERCIAL OCCUPATIONS.																		
1. Merchants, Agents, and Accountants.																		
55. Merchants (Commodity undefined)	514	22	113	9	16	67	15	13	12	6	4	10	1	18	—	38	7	12
56. Brokers, Agents, Factors	4,828	401	1,442	172	193	308	53	211	30	11	33	23	17	146	57	523	19	141
57. Salesmen, Buyers (not otherwise described)	114	17	24	3	3	3	—	1	—	—	—	—	—	—	—	17	—	—
58. Commercial Travellers	11,710	1,622	4,042	354	648	722	42	508	25	11	31	9	39	154	100	2,025	34	293
59. Accountants	1,898	433	443	47	65	86	7	87	3	2	14	5	11	67	8	506	5	28
60. Auctioneers, Appraisers, Valuers, House Agents	1,292	140	274	39	53	94	38	54	18	12	13	8	2	39	27	176	18	51
61. Officers of Commercial Guilds, Societies, &c.	268	51	82	10	10	12	1	7	—	1	—	—	—	3	1	55	—	12
2. Commercial or Business Clerks.																		
62. Commercial or Business Clerks	40,337	3,839	12,684	1,709	1,361	1,676	213	1,385	106	30	99	58	228	1,092	165	5,591	107	1,225

TABLE XXVII.—*continued.*

OCCUPATIONS.	MALES. COUNTIES (including Cities).																			
	Forfar.	Haddington.	Inverness.	Kincardine.	Kinross.	Kirkcudbright.	Lanark.	Linlithgow.	Nairn.	Orkney.	Peebles.	Perth.	Renfrew.	Ross and Cromarty.	Roxburgh.	Selkirk.	Shetland.	Stirling.	Sutherland.	Wigtown.
IV.—DOMESTIC OFFICES OR SERVICES.																				
1. Domestic Indoor Service.																				
42. Domestic Indoor Servants in Hotels, Lodging-houses, Eating-houses	52	17	46	2	—	7	307	4	3	4	8	50	20	16	14	5	2	14	9	2
43. *Other* Domestic Indoor Servants	58	79	96	34	2	69	257	21	4	24	18	147	112	51	49	20	6	82	24	31
2. Domestic Outdoor Service.																				
44. Domestic—Coachmen, Grooms	210	167	124	49	11	142	431	64	17	6	34	259	248	114	298	55	7	166	32	47
45. Domestic—Motor Car Drivers, Motor Car Attendants	123	33	42	32	10	70	354	22	10	4	28	145	149	26	58	29	—	98	19	17
46. Domestic Gardeners	641	268	384	171	47	259	617	125	58	12	150	1,047	539	266	296	129	11	447	63	117
47. Gamekeepers	253	150	606	110	32	261	187	41	36	4	75	699	82	376	174	35	—	140	182	152
3. Other Service.																				
48. College, Club—Service	19	3	5	—	—	—	148	1	—	—	2	6	19	1	6	2	—	4	—	—
49. Hospital, Institution, and Benevolent Society Service.	123	11	57	7	2	4	512	20	—	1	4	71	171	3	23	7	1	55	—	4
50. Caretakers; Office, Park, Lodge, Gate—Keepers (not Government)	150	10	33	14	3	12	696	20	2	4	7	71	161	4	31	15	1	60	6	7
51. Cooks (not Domestic)	13	3	3	—	—	—	227	1	—	—	1	7	19	2	16	2	1	2	—	—
52. Charwomen, Cleaners	3	—	—	—	—	—	25	—	—	—	—	4	2	—	—	2	—	—	—	—
53. Laundry Workers; Washers, Ironers, Manglers, &c.	47	4	6	3	—	5	183	5	4	—	8	24	131	2	9	11	1	33	—	1
54. Bath and Wash-house Service; others engaged in Service	55	—	28	3	—	1	419	5	—	—	2	31	28	32	8	1	—	15	40	1
V.—COMMERCIAL OCCUPATIONS.																				
1. Merchants, Agents, and Accountants.																				
55. Merchants (Commodity undefined)	13	9	30	4	1	—	141	—	1	12	1	12	24	29	2	—	11	10	9	2
56. Brokers, Agents, Factors	241	24	62	16	4	20	2,011	18	6	16	4	101	490	37	34	19	19	112	9	13
57. Salesmen, Buyers (not otherwise described)	26	1	23	—	—	—	31	1	—	—	—	—	9	—	—	—	—	2	—	—
58. Commercial Travellers	488	11	106	25	3	27	5,590	54	2	21	9	157	792	33	70	43	21	245	6	14
59. Accountants	78	11	11	5	3	3	658	9	1	—	1	33	217	6	5	2	1	25	—	—
60. Auctioneers, Appraisers, Valuers, House Agents	80	21	18	12	3	11	403	10	1	4	10	39	72	15	—	—	4	26	6	7
61. Officers of Commercial Guilds, Societies, &c.	14	4	3	2	—	2	111	1	—	—	2	6	20	2	1	3	—	5	—	—
2. Commercial or Business Clerks.																				
62. Commercial or Business Clerks	2,383	70	231	87	14	70	18,607	358	11	35	111	577	3,875	96	178	173	45	1,356	16	69

TABLE XXVII.—*continued* (Occupations of Males by Cities and Counties).

OCCUPATIONS.	MALES.																	
	TOTAL.	CITIES.				COUNTIES (including Cities).												
		Edinburgh.	Glasgow.	Dundee.	Aberdeen.	Aberdeen.	Argyll.	Ayr.	Banff.	Berwick.	Bute.	Caithness.	Clackmannan.	Dumbarton	Dumfries.	Edinburgh.	Elgin.	Fife.
3. Dealers in Money.																		
63. Bankers; Bank—Officials, Clerks	5,960	752	723	101	242	475	99	327	101	44	35	57	38	174	103	965	98	310
64. Bill—Discounters, Brokers; Finance Agents	102	23	36	3	5	6	1	—	—	—	—	—	—	4	—	25	1	—
4. Insurance.																		
65. Life, House, Ship, &c., Insurance—Officials, Clerks, &c.	4,090	949	1,124	141	242	267	17	95	8	3	9	2	6	96	23	1,142	16	72
66. Insurance Agents	4,590	361	777	203	220	297	30	266	36	18	14	15	34	131	60	507	34	253
VI.—CONVEYANCE OF PERSONS, GOODS, AND MESSAGES.																		
1. On Railways.																		
67. Railway—Officials, Clerks	9,765	785	2,111	153	274	481	60	753	90	44	11	26	57	268	187	1,185	113	410
68. Railway Ticket—Examiners, Collectors; Railway Porters	6,455	598	1,544	212	194	320	31	425	62	29	3	16	45	156	148	902	61	245
69. Railway Engine—Drivers, Stokers, Cleaners	9,290	1,110	1,728	301	275	330	41	755	78	23	2	24	34	134	204	1,231	69	559
70. Railway Guards	3,054	291	609	86	74	85	11	245	27	4	—	6	18	56	56	363	13	138
71. Signalmen	3,816	199	426	35	43	117	15	343	25	20	1	—	36	158	135	380	25	276
72. Pointsmen, Level Crossing Men	927	59	157	26	23	29	1	52	8	2	—	7	3	14	10	107	29	84
73. Platelayers, Gangers, Packers	8,316	334	545	95	49	224	99	652	84	98	1	49	66	259	275	761	98	737
74. Railway Labourers (not Railway Contractors' Labourers); other Railway Servants	7,833	992	2,299	211	239	291	27	428	14	16	1	6	26	114	106	1,262	50	362
2. On Roads.																		
75. Livery Stable Keepers; Coach, Cab—Proprietors; Motor Garage—Proprietors, Workers	1,510	148	244	36	47	89	33	125	14	30	12	4	7	37	50	208	17	72
76. Horsekeepers, Grooms, Stablemen, Coachmen (not Domestic); Cabmen	6,437	1,054	1,380	182	199	352	149	362	48	32	45	30	29	122	142	1,286	55	218
77. Motor Car Drivers (not Domestic), Motor Cab Drivers, Motor Van, &c., Drivers	1,283	229	365	56	59	90	4	37	4	3	1	4	2	33	18	268	4	29
78. Vanmen, Lorrymen, Carriers, Carters (not Farm)	40,391	3,033	11,017	1,728	1,922	2,788	432	1,628	334	189	156	217	260	822	481	5,151	293	1,887
79. Omnibus Service—Horse Drivers	141	—	6	2	—	14	5	1	3	5	7	3	1	1	20	1	3	8
80. ,, ,, Motor Drivers	100	20	7	3	2	9	—	3	4	—	6	3	—	1	—	32	—	—
81. ,, ,, Conductors and Others	73	24	5	1	1	8	—	3	2	—	3	—	—	6	4	27	1	1
82. Tramway Service—Drivers	2,540	243	1,052	92	94	105	1	52	1	—	13	—	—	28	—	358	—	77
83. ,, ,, Conductors and Others	3,964	569	1,813	130	142	148	1	30	2	—	12	—	1	33	1	751	—	96
84. *Others* connected with Carrying or Cartage; others on Roads	319	29	32	2	9	20	—	8	5	4	—	1	1	5	9	47	3	23

TABLE XXVII.—*continued.*

OCCUPATIONS.	MALES. COUNTIES (including Cities).																			
	Forfar.	Haddington.	Inverness.	Kincardine.	Kinross.	Kirkcudbright.	Lanark.	Linlithgow	Nairn.	Orkney.	Peebles.	Perth.	Renfrew.	Ross and Cromarty.	Roxburgh.	Selkirk.	Shetland.	Stirling.	Sutherland.	Wigtown.
3. Dealers in Money.																				
63. Bankers; Bank—Officials, Clerks	289	58	138	56	16	68	1,270	58	17	27	20	227	421	93	84	28	17	170	24	53
64. Bill—Discounters, Brokers; Finance Agents	4	—	—	—	—	—	40	2	—	—	—	1	13	4	—	—	—	1	—	—
4. Insurance.																				
65. Life, House, Ship, &c., Insurance—Officials, Clerks, &c.	217	14	34	7	1	7	1,552	15	1	1	5	170	212	13	13	9	2	50	1	10
66. Insurance Agents	310	40	47	18	7	50	1,491	100	7	4	12	98	395	23	39	33	9	176	7	29
VI.—CONVEYANCE OF PERSONS, GOODS, AND MESSAGES.																				
1. On Railways.																				
67. Railway—Officials, Clerks	377	47	280	45	17	58	3,372	116	11	1	31	366	671	91	97	27	—	380	36	57
68. Railway Ticket—Examiners, Collectors; Railway Porters	409	50	141	40	15	35	2,080	72	3	—	22	324	382	48	57	28	—	247	10	49
69. Railway Engine—Drivers, Stokers, Cleaners	406	35	210	22	11	17	3,380	217	—	1	3	398	418	28	79	35	1	460	14	71
70. Railway Guards	121	16	60	9	3	10	1,275	92	—	—	4	110	80	10	22	10	—	192	5	13
71. Signalmen	175	41	42	28	15	32	1,180	89	—	—	16	164	227	4	52	19	—	179	1	21
72. Pointsmen, Level Crossing Men	48	7	42	3	1	3	276	19	3	—	—	70	32	20	6	1	—	33	12	5
73. Platelayers, Gangers, Packers	350	129	302	93	61	86	1,830	251	12	—	54	510	372	127	189	45	—	366	60	76
74. Railway Labourers (not Railway Contractors' Labourers); other Railway Servants	342	31	158	29	8	7	3,445	128	2	1	5	239	333	18	41	12	—	310	1	20
2. On Roads.																				
75. Livery Stable Keepers; Coach, Cab—Proprietors; Motor Garage—Proprietors, Workers	70	24	36	13	2	29	371	10	5	7	5	70	45	19	29	3	12	45	1	16
76. Horsekeepers, Grooms, Stablemen, Coachmen (not Domestic); Cabmen	304	60	160	34	9	88	1,816	55	21	24	15	245	276	67	92	30	23	136	30	82
77. Motor Car Drivers (not Domestic), Motor Cab Drivers, Motor Van, &c., Drivers	79	15	26	10	—	5	463	5	1	4	4	39	43	7	27	6	—	16	28	8
78. Vanmen, Lorrymen, Carriers, Carters (not Farm)	2,576	300	393	249	54	266	14,925	402	70	76	107	973	3,043	354	371	186	72	1,047	100	189
79. Omnibus Service—Horse Drivers	7	6	8	1	2	8	6	2	1	—	3	6	2	—	4	1	—	7	—	5
80. ,, ,, Motor Drivers	3	—	3	—	—	1	15	2	—	—	—	—	5	1	—	—	—	8	1	3
81. ,, ,, Conductors and Others	1	—	2	—	—	—	5	2	—	—	—	—	4	—	—	—	—	3	1	—
82. Tramway Service—Drivers	111	—	3	2	—	—	1,506	—	—	—	1	14	235	—	—	—	—	29	3	1
83. ,, ,, Conductors and Others	158	—	1	3	1	1	2,321	1	—	—	—	26	333	—	—	—	—	44	—	—
84. *Others* connected with Carrying or Cartage; others on Roads	3	5	2	1	—	2	85	5	—	3	1	24	36	—	6	4	—	12	1	3

TABLE XXVII.—*continued* (Occupations of Males by Cities and Counties).

OCCUPATIONS.	MALES. Total.	Cities. Edinburgh.	Glasgow.	Dundee.	Aberdeen.	Counties (including Cities). Aberdeen.	Argyll.	Ayr.	Banff.	Berwick.	Bute.	Caithness.	Clackmannan.	Dumbarton	Dumfries.	Edinburgh.	Elgin.	Fife.
3. On Seas, Rivers, and Canals.																		
85. Merchant Service; Seamen—Navigating Department	8,712	158	1,350	357	409	529	533	341	37	5	200	71	22	210	33	1,029	39	577
86. ,, ,, Engineering Department	7,813	285	1,759	286	1,182	1,273	157	238	189	3	63	40	19	216	13	842	57	350
87. ,, ,, Cooks, Stewards, and Others (Subsidiary Services)	3,096	89	957	112	324	334	114	58	34	—	52	10	4	70	2	271	14	105
88. Pilots; Boatmen on Seas	493	1	20	8	27	43	11	14	4	1	25	8	2	15	1	46	6	65
89. Bargemen, Lightermen, Watermen	662	3	127	4	7	4	84	17	—	—	19	2	2	62	—	30	1	5
90. Navigation Service (on Shore)	869	55	231	30	71	80	23	33	2	—	11	6	1	50	1	107	2	12
4. In Docks, Harbours, and Lighthouses.																		
91. Dock Labourers, Quay Labourers	13,147	268	3,973	567	1,026	1,173	47	499	22	—	11	65	35	118	1	2,341	20	309
92. Harbour, Dock, Quay, Lighthouse—Officials and Servants	1,794	34	151	100	155	215	112	103	19	5	28	43	5	40	3	179	10	117
5. In Storage, Porterage, and Messages.																		
93. Warehousemen	2,447	369	990	68	116	140	9	59	9	2	3	2	6	41	13	564	2	15
94. Coalheavers; Coal—Porters, Labourers	3,104	474	753	146	265	293	12	171	15	2	6	5	26	61	14	695	11	289
95. Messengers, Porters, Watchmen (not Railway or Government)	20,760	2,550	7,345	1,076	1,717	1,826	193	711	62	19	77	37	32	499	199	3,223	123	292
96. Telegraph, Telephone—Service (not Government)	807	150	316	35	42	5	2	22	3	1	2	—	—	17	8	163	7	27
VII.—AGRICULTURE.																		
1. On Farms, Woods, and Gardens.																		
97. Farmers, Graziers	29,939	81	69	18	34	5,346	1,091	2,093	1,443	501	338	774	80	327	1,440	486	733	1,078
98. Farmers', Graziers'—Sons, Daughters, or other Relatives, assisting in the work of the Farm	11,619	2	5	3	6	2,035	516	974	577	147	140	255	19	180	535	144	292	286
99. Crofters	14,027	2	—	—	2	1,747	703	7	520	2	27	811	6	7	49	3	209	58
100. Crofters'—Sons, Daughters, or other Relatives assisting in the work of the Croft	5,008	1	—	—	1	172	264	1	64	—	3	284	—	2	8	1	22	9
101. Farm—Grieves, Foremen	7,250	15	5	7	16	1,175	172	186	344	270	26	171	31	37	166	219	290	435
102. Shepherds	9,041	21	16	5	8	461	856	394	120	406	42	165	19	84	629	246	164	226
103. Agricultural Labourers, Farm Servants—In charge of Cattle	13,806	74	37	51	34	3,264	397	588	663	185	66	107	52	141	601	505	388	668
104. ,, ,, ,, In charge of Horses	35,475	61	49	56	32	5,078	942	1,569	1,418	1,518	167	781	128	299	1,355	1,263	962	2,327
105. ,, ,, ,, Not otherwise distinguished	22,260	100	306	132	112	2,116	1,038	1,472	603	728	222	314	44	287	1,105	694	446	874

TABLE XXVII.—*continued.*

OCCUPATIONS.	MALES. COUNTIES (including Cities).																			
	Forfar.	Haddington.	Inverness.	Kincardine.	Kinross.	Kirkcudbright.	Lanark.	Linlithgow	Nairn.	Orkney.	Peebles.	Perth.	Renfrew.	Ross and Cromarty.	Roxburgh.	Selkirk.	Shetland.	Stirling.	Sutherland.	Wigtown.
3. On Seas, Rivers, and Canals.																				
85. Merchant Service; Seamen—Navigating Department	517	7	384	33	1	48	2,053	83	4	139	1	31	597	214	—	—	483	371	41	79
86. ,, ,, Engineering Department	358	5	99	122	2	7	2,547	31	4	64	1	24	593	62	4	5	165	194	25	41
87. ,, ,, Cooks, Stewards, and Others (Subsidiary Services)	126	2	41	28	1	6	1,350	15	2	28	—	2	243	36	1	—	71	59	5	12
88. Pilots; Boatmen on Seas	22	—	40	3	4	—	54	9	—	—	—	8	53	22	—	—	12	23	2	—
89. Bargemen, Lightermen, Watermen	5	1	17	6	5	—	208	15	1	3	4	11	57	21	1	1	6	69	5	—
90. Navigation Service (on Shore)	38	1	48	2	1	—	283	12	1	7	—	4	73	5	—	—	3	59	—	4
4. In Docks, Harbours, and Lighthouses.																				
91. Dock Labourers, Quay Labourers	669	—	86	44	—	2	5,862	199	—	19	1	29	630	24	—	1	28	904	—	8
92. Harbour, Dock, Quay, Lighthouse—Officials and Servants	137	13	45	33	—	5	356	16	1	44	—	9	98	31	—	—	43	62	10	12
5. In Storage, Porterage, and Messages.																				
93. Warehousemen	86	3	8	1	1	9	1,185	3	—	6	3	44	151	3	25	7	7	35	1	4
94. Coalheavers; Coal—Porters, Labourers	189	8	23	4	1	12	925	22	1	7	4	30	110	5	9	10	14	129	—	1
95. Messengers, Porters, Watchmen (not Railway or Government)	1,398	32	242	175	2	83	9,156	67	29	21	20	370	1,404	31	91	36	38	230	5	37
96. Telegraph, Telephone—Service (not Government)	42	2	6	42	2	2	370	—	1	—	—	14	44	—	2	11	—	12	—	—
VII.—AGRICULTURE.																				
1. On Farms, Woods, and Gardens.																				
97. Farmers, Graziers	1,234	280	796	818	176	874	1,949	315	182	1550	183	2,010	636	722	578	122	115	786	183	700
98. Farmers', Graziers'—Sons, Daughters, or other Relatives assisting in the work of the Farm	411	57	257	312	62	305	833	134	56	726	47	778	347	262	154	43	27	361	65	282
99. Crofters	223	2	2,957	196	12	20	29	3	45	725	4	221	1	2,991	13	5	1255	10	1096	70
100. Crofters'—Sons, Daughters, or other Relatives assisting in the work of the Croft	22	—	1,636	22	—	4	4	—	6	372	—	27	—	986	1	—	736	—	348	14
101. Farm—Grieves, Foremen	762	239	294	289	47	115	148	44	74	86	59	637	84	280	233	38	12	103	62	122
102. Shepherds	356	218	597	128	49	499	272	27	83	22	242	720	45	441	677	209	52	154	247	191
103. Agricultural Labourers, Farm Servants—In charge of Cattle	820	289	427	487	62	515	513	123	94	161	74	841	241	375	212	42	22	218	57	608
104. ,, ,, ,, In charge of Horses	2,629	1,281	815	1,073	183	875	1,519	448	271	570	276	2,695	578	1,049	1,238	170	47	725	165	1056
105. ,, ,, ,, Not otherwise distinguished	1,538	924	1,157	561	93	761	1,477	296	93	279	149	1,317	584	829	561	98	82	388	168	962

TABLE XXVII.—*continued* (Occupations of Males by Cities and Counties).

OCCUPATIONS.	MALES. Total.	Cities. Edinburgh.	Glasgow.	Dundee.	Aberdeen.	Counties (including Cities). Aberdeen.	Argyll.	Ayr.	Banff.	Berwick.	Bute.	Caithness.	Clackmannan.	Dumbarton	Dumfries.	Edinburgh.	Elgin.	Fife.
1. On Farms, Woods, and Gardens—*continued.*																		
106. Foresters, Woodmen	3,621	24	12	2	6	153	189	221	46	114	40	3	35	94	224	152	109	221
107. Nurserymen, Seedsmen, Florists	1,652	288	68	15	95	122	23	85	4	16	18	1	8	52	95	397	98	60
108. Market Gardeners (including Labourers)	2,412	116	28	21	166	297	26	124	9	35	18	9	13	43	31	386	19	184
109. *Other* Gardeners (not Domestic)	6,453	515	419	160	288	536	174	390	79	74	87	21	46	260	130	795	83	327
110. Agricultural Machine—Proprietors, Attendants	315	2	7	—	1	39	—	54	14	9	—	3	2	1	12	6	14	19
111. *Others* engaged in or connected with Agriculture	2,811	5	5	3	6	66	72	183	47	94	37	17	8	24	212	56	70	86
VIII.—FISHING.																		
1. In Fishing.																		
112. Fishermen	24,163	163	23	45	2,108	3,557	1,342	299	3,874	622	117	637	11	25	152	570	1,257	1,655
113. Fishermen-crofters	3,879	2	—	—	—	1	57	—	2	—	4	189	—	—	1	2	28	—
IX.—MINING AND QUARRYING.																		
1. Mine and Quarry Service.																		
114. Coal and Shale Mine—Hewers	90,470	430	1,956	39	3	22	104	9,396	—	7	—	—	869	1,462	531	6,924	1	15770
115. ,, ,, *Other* Workers below ground	39,409	269	588	9	1	2	30	3,806	—	—	1	—	340	601	185	3,336	2	8,570
116. ,, ,, Workers above Ground	11,225	131	245	—	2	3	10	1,268	—	—	—	—	113	143	72	986	—	1,809
117. Coke Burners	339	—	1	1	—	—	—	18	—	—	—	—	1	23	—	—	—	—
118. Patent Fuel Makers	64	—	—	—	1	1	—	7	—	—	—	—	—	1	39	—	—	—
119. Ironstone—Miners, Quarriers	1,996	3	34	—	1	1	—	915	—	1	—	—	3	7	14	29	—	43
120. Lead Miners	372	2	1	—	—	—	—	1	—	—	—	—	—	—	180	2	—	2
121. Miners in other Minerals	66	1	6	—	—	—	4	5	1	—	2	—	—	—	—	2	2	4
122. Coal, Shale, and Metalliferous Mine—Owners, Agents, Managers	1,425	23	43	3	3	3	4	157	—	1	—	—	11	29	21	116	—	303
123. *Other* Mine Service	508	19	29	—	1	1	1	28	—	—	—	—	1	4	1	52	1	133
124. Stone, Slate, &c., Mine or Quarry—Owners, Agents, Managers	168	8	18	2	23	36	6	10	2	—	1	4	—	4	12	16	—	13
125. Stone—Miners, Quarriers	6,451	86	118	104	203	600	587	452	67	25	17	114	38	143	454	614	57	791
126. Stone—Cutters, Dressers	3,601	83	218	41	1,844	2,214	65	109	13	—	5	62	5	13	50	130	5	117
127. Slate—Miners, Quarriers, Workers	454	—	10	2	5	5	279	18	—	—	—	—	—	8	2	—	—	3
128. Limeburners	172	2	12	—	23	22	4	13	18	—	—	1	—	4	10	12	1	20
129. Clay, Sand, Gravel, Chalk—Pit, &c., Workers	731	2	36	1	13	14	1	27	—	—	—	—	2	52	—	9	—	13
130. *Other* Workers in Products of Quarries	204	16	84	5	4	10	23	1	—	1	—	—	—	8	—	17	—	6
2. Dealers in Products of Mines and Quarries.																		
131. Coal, Coke—Merchants, Dealers	4,002	280	989	236	106	147	41	215	28	19	26	9	13	112	66	426	39	138
132. Dealers in Stone, Slate, &c.	155	4	20	—	77	84	1	6	1	—	—	1	—	—	—	10	—	6

TABLE XXVII.—*continued.*

OCCUPATIONS.	MALES. COUNTIES (including Cities).																			
	Forfar.	Haddington.	Inverness.	Kincardine.	Kinross.	Kirkcudbright.	Lanark.	Linlithgow	Nairn.	Orkney.	Peebles.	Perth.	Renfrew.	Ross and Cromarty.	Roxburgh.	Selkirk.	Shetland.	Stirling.	Sutherland.	Wigtown.
1. On Farms, Woods, and Gardens—*continued.*																				
106. Foresters, Woodmen	122	105	162	72	12	77	201	93	26	1	68	408	97	120	165	33	—	130	55	73
107. Nurserymen, Seedsmen, Florists	106	26	23	3	—	24	188	8	2	2	6	73	76	13	48	27	1	31	3	13
108. Market Gardeners (including Labourers)	239	231	23	47	7	24	183	11	13	3	15	163	44	19	68	9	—	108	3	8
109. *Other* Gardeners (not Domestic)	439	102	153	72	24	95	938	61	32	11	42	418	435	123	135	42	6	208	46	69
110. Agricultural Machine—Proprietors, Attendants	9	6	5	20	—	4	23	1	—	—	—	8	8	9	8	—	—	19	—	22
111. *Others* engaged in or connected with Agriculture	112	31	101	71	21	164	189	52	11	88	49	307	98	145	111	40	6	134	17	92
VIII.—FISHING.																				
1. In Fishing.																				
112. Fishermen	666	485	1,195	1,159	7	82	38	4	298	349	—	134	12	3,162	11	3	1506	20	739	175
113. Fishermen-crofters	1	5	857	8	—	—	1	—	—	252	—	8	10	1,489	—	—	720	—	242	2
IX.—MINING AND QUARRYING.																				
1. Mine and Quarry Service.																				
114. Coal and Shale Mine—Hewers	46	1,765	1	3	116	6	39,783	6,256	—	1	8	24	289	2	6	8	1	7,043	20	6
115. ,, ,, *Other* Workers below ground	13	847	—	—	132	1	14,607	3,512	—	—	1	6	110	—	—	2	—	3,302	1	2
116. ,, ,, Workers above Ground	1	317	—	1	65	2	4,606	744	—	—	1	6	60	—	2	1	—	1,009	6	—
117. Coke Burners	1	—	—	—	—	—	66	9	—	—	—	—	—	—	—	—	—	221	—	—
118. Patent Fuel Makers	—	—	—	—	—	—	13	—	—	—	—	—	1	—	—	—	—	2	—	—
119. Ironstone—Miners, Quarriers	2	2	1	2	—	—	301	—	—	—	—	—	574	—	4	—	—	97	—	—
120. Lead Miners	—	—	—	—	—	—	182	—	—	—	—	—	—	—	—	—	—	5	—	—
121. Miners in other Minerals	5	2	—	2	—	11	13	—	—	—	—	1	8	1	1	—	—	1	1	—
122. Coal, Shale, and Metalliferous Mine—Owners, Agents, Managers	3	29	1	1	4	3	534	75	—	—	—	6	13	—	1	1	—	108	—	1
123. *Other* Mine Service	2	42	—	—	10	—	174	18	—	—	—	1	8	—	—	—	3	27	—	1
124. Stone, Slate, &c., Mine or Quarry—Owners, Agents, Managers	6	4	2	1	—	—	35	2	—	—	—	5	7	1	—	—	—	1	—	—
125. Stone—Miners, Quarriers	349	49	57	61	4	267	765	127	13	15	14	142	289	33	31	4	10	238	12	12
126. Stone—Cutters, Dressers	67	1	11	42	13	153	364	9	1	4	—	7	79	3	2	2	1	51	1	2
127. Slate—Miners, Quarriers, Workers	2	1	13	—	—	—	27	3	—	—	—	87	2	—	1	—	1	2	—	—
128. Limeburners	1	1	—	1	—	—	33	—	—	—	1	—	19	—	1	—	—	9	—	1
129. Clay, Sand, Gravel, Chalk—Pit, &c., Workers	2	1	—	—	—	—	395	3	—	—	—	7	41	—	—	—	—	164	—	—
130. *Other* Workers in Products of Quarries	9	10	—	—	—	—	94	5	—	—	—	6	9	—	—	—	—	5	—	—
2. Dealers in Products of Mines and Quarries.																				
131. Coal, Coke—Merchants, Dealers	315	25	31	15	4	33	1,588	43	1	6	15	120	347	19	32	26	3	84	3	13
132. Dealers in Stone, Slate, &c.	1	—	2	2	—	4	31	—	—	—	—	2	3	—	—	—	—	—	—	1

TABLE XXVII.—*continued* (Occupations of Males by Cities and Counties).

OCCUPATIONS.	MALES. Total.	Cities. Edinburgh.	Cities. Glasgow.	Cities. Dundee.	Cities. Aberdeen.	Counties (including Cities). Aberdeen.	Argyll.	Ayr.	Banff.	Berwick.	Bute.	Caithness.	Clackmannan.	Dumbarton	Dumfries.	Edinburgh.	Elgin.	Fife.
X.—METAL, MACHINE, IMPLEMENT, AND CONVEYANCE MANUFACTURE.																		
1. Iron and Steel Manufacture.																		
133. Pig Iron Manufacture (Blast Furnaces)	3,345	2	155	1	1	1	1	836	1	—	—	—	—	8	5	4	—	19
134. Puddling Furnaces and Rolling Mills; Tube Manufacture	14,884	5	2,372	3	2	1	5	314	—	—	3	—	1	55	—	13	1	18
135. Steel—Manufacture, Smelting, Founding	9,913	17	2,719	3	1	5	6	632	1	—	3	—	1	30	1	29	1	39
2. Manufacture of Other, Mixed, or Unspecified Metals.																		
136. Lead Manufacture	116	2	64	2	1	1	—	—	—	—	—	1	—	—	19	12	—	—
137. Manufacture of other or unspecified Metals	1,393	32	746	1	8	9	2	40	—	—	—	—	—	232	—	46	—	2
3. Engineering and Machine Making.																		
138. Patternmakers	3,914	98	1,033	98	90	76	2	198	4	1	1	—	24	118	9	183	3	83
139. Millwrights	559	24	102	5	52	95	3	23	25	6	—	15	1	27	9	45	5	10
140. Ironfounders	29,188	689	9,155	938	389	376	13	1,377	13	6	5	7	117	1,319	20	1,035	15	517
141. Brassfounders	1,812	92	669	52	29	33	1	76	—	—	2	—	15	104	2	153	—	18
142. Blacksmiths, Strikers	22,388	964	3,998	557	565	1,351	289	1,481	244	171	67	125	104	886	330	1,753	148	1,061
143. Erectors, Fitters, Turners	23,264	828	7,893	1,083	527	655	41	1,322	37	14	13	7	79	973	74	1,357	15	510
144. Brass Finishers	3,505	449	1,187	107	75	83	—	195	—	—	—	—	20	189	1	530	3	9
145. Coppersmiths	1,151	34	455	37	25	27	7	22	—	—	1	—	21	50	2	75	8	3
146. Metal Machinists	5,449	71	2,239	138	48	55	2	189	—	—	—	—	6	661	7	149	—	37
147. Labourers in Engineering Works	5,719	177	2,775	83	102	119	10	305	5	2	—	1	5	261	29	273	4	60
148. Boiler Makers	9,749	69	3,161	177	286	312	8	273	3	—	7	—	17	743	183	339	3	177
149. *Other* or undefined Workers in Engine and Machine Making	26,223	975	7,970	1,124	771	1,017	85	1,036	41	44	34	21	140	3,456	95	1,611	56	785
4. Electrical Apparatus.																		
150. Electrical Cable Manufacture	118	4	87	1	2	2	—	2	—	—	—	—	—	—	—	4	—	1
151. Electric Lamp Manufacture	80	6	16	3	—	44	—	1	—	—	—	—	—	—	—	6	—	—
152. *Other* Electrical Apparatus Makers; Electric Fitters; Electricians (undefined)	6,935	682	2,253	243	180	227	67	218	4	8	19	5	91	274	51	982	13	298

TABLE XXVII.—*continued.*

OCCUPATIONS.	MALES. COUNTIES (including Cities).																			
	Forfar.	Haddington.	Inverness.	Kincardine.	Kinross.	Kirkcudbright.	Lanark.	Linlithgow.	Nairn.	Orkney.	Peebles.	Perth.	Renfrew.	Ross and Cromarty.	Roxburgh.	Selkirk.	Shetland.	Stirling.	Sutherland.	Wigtown.
X.—METAL, MACHINE, IMPLEMENT, AND CONVEYANCE MANUFACTURE.																				
1. Iron and Steel Manufacture.																				
133. Pig Iron Manufacture (Blast Furnaces)	4	—	—	—	—	—	2,298	3	—	—	—	2	16	—	—	1	—	145	—	1
134. Puddling Furnaces and Rolling Mills; Tube Manufacture	6	1	1	1	—	—	14,299	65	—	—	—	3	44	—	—	—	—	53	—	—
135. Steel—Manufacture, Smelting, Founding	5	1	—	—	—	—	8,817	155	—	—	2	4	97	—	—	1	—	83	—	—
2. Manufacture of Other, Mixed, or Unspecified Metals.																				
136. Lead Manufacture	2	—	—	—	—	—	80	—	—	—	—	—	1	—	—	—	—	—	—	—
137. Manufacture of other or unspecified Metals	1	—	123	—	—	—	874	—	—	—	—	—	35	—	—	—	—	29	—	—
3. Engineering and Machine Making.																				
138. Patternmakers	158	2	12	22	—	4	1,819	56	—	2	—	17	693	—	3	9	1	413	—	1
139. Millwrights	42	7	—	20	6	5	149	—	—	6	—	29	10	1	13	2	—	3	1	1
140. Ironfounders	1,506	13	86	63	—	20	12,578	582	—	—	2	60	2,935	1	18	79	1	6,420	—	4
141. Brassfounders	70	—	5	1	—	—	959	1	—	—	—	8	329	—	—	—	—	35	—	—
142. Blacksmiths, Strikers	1,100	186	273	155	35	206	7,972	383	35	136	46	537	1,874	234	181	59	63	669	70	164
143. Erectors, Fitters, Turners	1,661	6	170	54	2	15	11,633	179	1	—	8	143	3,682	6	26	42	2	519	5	13
144. Brass Finishers	128	—	5	2	—	—	1,614	2	—	—	—	25	635	—	—	—	—	63	—	1
145. Coppersmiths	37	—	5	1	—	—	584	—	—	—	—	5	293	—	—	—	—	10	—	—
146. Metal Machinists	225	—	5	2	1	1	3,001	5	1	—	1	11	1,010	—	2	5	—	73	—	—
147. Labourers in Engineering Works	169	1	4	11	—	3	3,567	22	—	—	—	13	779	—	2	5	—	69	—	—
148. Boiler Makers	196	1	38	23	—	2	5,270	47	—	—	—	14	2,030	—	4	—	—	58	—	1
149. *Other* or undefined Workers in Engine and Machine Making	1,725	34	77	83	8	40	11,636	238	2	3	20	217	3,131	15	69	87	8	374	4	31
4. Electrical Apparatus.																				
150. Electrical Cable Manufacture	1	—	—	1	—	—	97	—	—	—	—	1	4	—	3	—	—	2	—	—
151. Electric Lamp Manufacture	3	—	—	—	—	—	22	—	—	—	—	—	2	—	1	—	—	1	—	—
152. *Other* Electrical Apparatus Makers; Electric Fitters; Electricians (undefined)	301	15	49	13	8	23	3,374	64	2	4	6	97	480	20	21	16	7	153	17	8

TABLE XXVII.—*continued* (Occupations of Males by Cities and Counties).

OCCUPATIONS.	MALES. Total.	Cities. Edinburgh.	Glasgow.	Dundee.	Aberdeen.	Counties (including Cities). Aberdeen.	Argyll.	Ayr.	Banff.	Berwick.	Bute.	Caithness.	Clackmannan.	Dumbarton	Dumfries.	Edinburgh.	Elgin.	Fife.
5. Tools.																		
153. Tool Makers	1,258	23	628	15	47	103	3	26	1	1	1	1	2	67	15	33	—	—
154. File Makers	67	5	19	—	1	1	—	1	—	—	—	—	—	—	—	5	—	—
155. Saw Makers	135	7	38	7	16	18	2	3	3	—	—	—	2	4	1	11	3	5
156. Cutlers; Scissors Makers	153	27	52	5	9	11	2	7	—	—	—	—	—	3	4	32	—	5
157. Needle, Pin—Makers	77	—	40	—	1	1	—	—	—	—	—	—	—	28	—	2	—	—
158. Steel Pen Makers	2	1	—	—	—	—	—	—	—	—	—	—	—	—	—	2	—	—
6. Types, Blocks, Dies.																		
159. Roller Engravers, Block Cutters (for Textile, &c., Printing)	169	3	29	1	—	—	—	21	—	—	—	—	—	52	—	3	—	5
160. Type—Cutters, Founders	310	251	13	4	4	4	—	15	—	—	—	—	—	—	—	258	—	7
161. Die, Seal, Coin, Medal—Makers	78	31	31	3	—	—	—	—	—	—	—	—	—	3	—	34	—	—
7. Arms.																		
162. Gunsmiths, Gun Manufacturers	298	64	49	3	9	10	1	8	—	1	—	—	—	10	—	70	—	1
163. Sword, Bayonet—Makers	2	—	2	—	—	—	—	—	—	—	—	—	—	—	—	—	—	—
8. Miscellaneous Metal Trades.																		
164. Nail Manufacture	294	—	114	—	—	1	1	—	—	—	—	—	—	1	—	—	—	—
165. Bolt, Nut, Rivet, Screw, Staple—Makers	857	3	379	—	2	2	—	6	—	—	—	—	1	27	—	5	—	—
166. Anchor, Chain—Manufacture	72	1	20	—	1	1	—	1	—	—	—	—	—	—	—	1	—	—
167. Stove, Grate, Range, Fire Iron—Makers	1,368	9	206	—	2	2	2	1	—	—	—	2	1	20	1	17	2	1
168. Wire—Drawers, Makers, Workers, Weavers	1,344	112	453	21	15	14	19	25	1	3	1	1	—	7	—	416	1	11
169. White Metal, Plated—Ware Manufacture; Pewterers	270	24	75	5	5	5	—	1	—	—	—	—	—	59	—	29	—	2
170. Tinplate Goods Makers	3,493	394	1,226	130	333	392	52	79	21	1	11	29	4	54	12	485	9	53
171. Copper Workers	63	15	38	1	—	—	—	2	—	—	—	—	1	—	—	15	—	—
172. Leaden Goods Makers	45	5	16	—	3	4	—	1	—	—	—	—	—	1	—	9	—	—
173. Zinc Workers	23	1	7	—	—	—	—	10	—	—	—	—	—	—	—	3	—	—
174. Brass, Bronze—Workers	348	92	137	5	8	9	—	12	—	—	—	—	1	11	—	101	—	1
175. *Other* Iron Goods Makers; Iron Workers (undefined)	2,964	38	1,040	22	25	24	3	107	—	—	—	1	2	36	1	70	1	23
176. *Other* Metal Workers	775	40	170	6	14	13	448	8	—	—	—	2	—	15	1	44	—	3
9. Ships and Boats.																		
177. Ship—Platers, Riveters, &c.	16,977	23	1,296	470	408	386	94	333	—	—	1	—	19	3,013	1	408	—	34
178. Ship—*Other* Workers in Iron	4,989	10	620	56	126	131	21	75	—	—	1	—	4	905	—	82	—	20
179. Shipwrights	8,248	11	446	286	303	322	112	300	92	—	7	12	16	1,333	2	303	28	45
180. Ship—*Other* Workers in Wood	1,953	6	261	51	59	53	2	34	3	1	—	1	1	245	1	45	8	15
181. Ship Painters; Shipyard Labourers (undefined); Others in Ship and Boat Building	18,689	31	2,381	561	537	565	80	409	34	13	20	8	23	3,900	6	397	10	46

TABLE XXVII.—*continued.*

OCCUPATIONS.	MALES. COUNTIES (including Cities).																			
	Forfar.	Haddington.	Inverness.	Kincardine.	Kinross.	Kirkcudbright.	Lanark.	Linlithgow	Nairn.	Orkney.	Peebles.	Perth.	Renfrew.	Ross and Cromarty.	Roxburgh.	Selkirk.	Shetland.	Stirling.	Sutherland.	Wigtown.
5. Tools.																				
153. Tool Makers	18	—	—	—	—	1	760	41	—	—	—	8	160	—	—	—	—	17	—	—
154. File Makers	—	—	—	—	—	—	34	—	—	—	—	—	—	—	—	—	—	26	—	—
155. Saw Makers	9	—	1	—	—	—	51	2	—	—	—	3	10	—	—	1	—	6	—	—
156. Cutlers; Scissors Makers	6	—	—	3	—	3	60	—	1	1	—	3	8	—	—	—	—	3	1	—
157. Needle, Pin—Makers	—	—	—	—	—	1	44	—	—	—	—	—	1	—	—	—	—	—	—	—
158. Steel Pen Makers	—	—	—	—	—	—	—	—	—	—	—	—	—	—	—	—	—	—	—	—
6. Types, Blocks, Dies.																				
159. Roller Engravers, Block Cutters (for Textile, &c., Printing)	1	—	—	—	—	—	34	—	—	—	—	—	37	—	—	—	—	16	—	—
160. Type—Cutters, Founders	5	—	—	—	—	—	20	—	—	—	—	—	1	—	—	—	—	—	—	—
161. Die, Seal, Coin, Medal—Makers	4	—	—	—	—	—	33	1	—	—	—	—	—	—	—	—	—	3	—	—
7. Arms.																				
162. Gunsmiths, Gun Manufacturers	5	—	9	—	—	2	95	—	—	—	—	7	70	—	—	—	—	8	—	1
163. Sword, Bayonet—Makers	—	—	—	—	—	—	2	—	—	—	—	—	—	—	—	—	—	—	—	—
8. Miscellaneous Metal Trades.																				
164. Nail Manufacture	1	—	—	—	—	3	244	—	—	—	—	—	—	—	—	—	—	43	—	—
165. Bolt, Nut, Rivet, Screw, Staple—Makers	—	—	1	—	—	—	786	—	—	—	—	4	17	—	—	—	—	8	—	—
166. Anchor, Chain—Manufacture	—	—	—	—	—	—	66	—	—	—	—	—	3	—	—	—	—	—	—	—
167. Stove, Grate, Range, Fire Iron—Makers	—	—	—	—	—	—	251	10	—	—	—	1	12	—	—	—	—	1,045	—	—
168. Wire—Drawers, Makers, Workers, Weavers	29	1	6	2	—	3	721	3	—	—	5	21	16	6	—	—	2	29	1	—
169. White Metal, Plated—Ware Manufacture; Pewterers	44	—	—	—	—	—	96	1	—	—	—	—	10	1	—	—	—	22	—	—
170. Tinplate Goods Makers	140	4	42	28	4	8	1,507	9	1	27	3	51	292	29	17	1	5	85	13	25
171. Copper Workers	1	—	—	—	—	—	40	—	—	—	—	—	3	—	—	—	—	1	—	—
172. Leaden Goods Makers	—	—	—	—	—	—	27	—	—	—	—	—	2	—	—	—	—	1	—	—
173. Zinc Workers	—	—	—	—	—	—	8	—	—	—	—	1	1	—	—	—	—	—	—	—
174. Brass, Bronze—Workers	5	—	—	—	—	—	157	—	—	—	—	6	40	—	—	—	—	4	1	—
175. *Other* Iron Goods Makers; Iron Workers (undefined)	33	1	1	1	—	—	2,198	26	1	—	—	11	157	1	2	—	—	263	1	—
176. *Other* Metal Workers	7	2	1	1	—	—	188	—	—	—	—	—	31	—	—	—	—	11	—	—
9. Ships and Boats.																				
177. Ship—Platers, Riveters, &c.	476	—	1	32	—	—	6,713	8	—	—	—	3	5,302	1	—	—	—	151	—	1
178. Ship—*Other* Workers in Iron	62	—	1	4	—	—	1,972	10	—	1	1	2	1,678	2	—	—	—	16	—	1
179. Shipwrights	303	7	46	54	—	2	2,647	—	4	14	—	12	2,423	34	1	—	29	93	3	4
180. Ship—*Other* Workers in Wood	55	—	15	7	—	1	795	1	7	4	—	2	609	13	—	—	13	21	—	1
181. Ship Painters; Shipyard Labourers (undefined); Others in Ship and Boat Building	577	2	15	42	—	1	7,405	60	—	9	—	10	4,885	14	—	1	10	147	—	—

TABLE XXVII.—*continued* (Occupations of Males by Cities and Counties).

OCCUPATIONS.	MALES. Total.	Cities. Edinburgh.	Glasgow.	Dundee.	Aberdeen.	Counties (including Cities). Aberdeen.	Argyll.	Ayr.	Banff.	Berwick.	Bute.	Caithness.	Clackmannan.	Dumbarton	Dumfries.	Edinburgh.	Elgin.	Fife.
10. Vehicles.																		
182. Railway—Coach, Wagon Makers	2,809	28	940	2	6	38	1	245	—	8	—	—	1	2	10	42	1	85
183. Cycle Makers	947	70	226	41	78	147	4	34	9	—	1	5	9	12	19	88	28	40
184. Motor Car Makers	2,708	132	487	29	123	133	10	48	5	8	2	5	17	764	54	189	14	68
185. Coach, Carriage—Makers	2,783	366	592	71	194	247	32	155	10	5	13	16	2	41	70	426	33	106
186. Wheelwrights	185	34	59	6	7	15	3	3	—	—	—	—	—	2	—	37	4	1
187. *Others* in Construction of Vehicles	1,031	43	329	30	47	64	18	57	5	1	11	5	5	25	3	87	2	22
11. Dealers in Hardware, Metals, Machines.																		
188. Ironmongers; Hardware—Dealers, Merchants	4,491	421	1,013	110	153	225	55	241	40	19	10	42	26	106	85	563	62	224
189. *Other* Dealers in Metals, Machines, &c.	986	81	221	32	40	63	2	38	9	4	3	4	5	47	22	109	16	42
XI.—PRECIOUS METALS, JEWELS, WATCHES, INSTRUMENTS AND GAMES.																		
1. Precious Metals and Jewellery.																		
190. Goldsmiths, Silversmiths, Jewellers	1,196	317	421	38	62	78	3	21	8	1	2	—	1	18	10	342	6	19
191. Lapidaries and other Workers	57	8	9	—	—	—	2	—	—	—	—	—	—	—	—	8	—	23
2. Watches and Scientific Instruments.																		
192. Watchmakers, Clockmakers	2,102	241	354	72	94	200	27	112	39	13	7	18	23	26	32	316	39	103
193. Scientific Instrument Makers; Opticians; Photographic Apparatus Makers	796	107	414	10	14	12	1	7	1	—	1	—	—	54	2	116	1	7
194. Weighing and Measuring Apparatus Makers	865	487	144	8	10	10	—	30	—	—	—	—	—	5	1	533	—	56
195. Surgical and Dental Instrument and Apparatus Makers	275	130	71	9	14	15	—	6	—	—	—	1	1	3	2	133	2	—
3. Musical Instruments.																		
196. Piano, Organ—Makers	654	161	177	34	61	62	7	29	—	—	2	—	3	11	8	176	3	11
197. *Other* Musical Instrument Makers	122	24	61	4	7	8	—	2	—	—	—	—	1	—	—	24	—	1
4. Tackle for Sports and Games.																		
198. Fishing Tackle, Toy, Game Apparatus—Makers	957	115	157	4	25	37	4	24	3	2	—	—	1	9	5	166	2	253
5. Dealers.																		
199. Dealers in Precious Metals, Jewellery, and Watches	652	130	133	13	20	46	10	26	6	3	3	5	5	16	19	145	5	18
200. Dealers in Instruments, Toys, &c.	190	45	67	4	15	19	—	2	—	1	—	—	—	7	3	49	—	4

TABLE XXVII.—*continued.*

OCCUPATIONS.	MALES. COUNTIES (including Cities).																			
	Forfar.	Haddington.	Inverness.	Kincardine.	Kinross.	Kirkcudbright.	Lanark.	Linlithgow.	Nairn.	Orkney.	Peebles.	Perth.	Renfrew.	Ross and Cromarty.	Roxburgh.	Selkirk.	Shetland.	Stirling.	Sutherland.	Wigtown.
10. Vehicles.																				
182. Railway—Coach, Wagon Makers	6	1	114	2	—	1	2,144	24	—	—	—	52	17	—	3	1	—	11	—	—
183. Cycle Makers	71	7	20	13	—	8	277	13	—	6	1	34	35	7	13	9	4	18	2	13
184. Motor Car Makers	68	4	27	10	2	26	684	11	4	9	10	77	365	13	22	6	—	41	5	7
185. Coach, Carriage—Makers	129	25	27	18	7	50	887	16	3	12	4	94	152	21	44	6	2	105	—	25
186. Wheelwrights	7	4	—	—	—	1	72	—	—	8	1	3	9	—	—	—	7	2	6	—
187. *Others* in Construction of Vehicles	43	2	6	3	1	2	502	10	—	5	4	13	58	24	2	—	3	40	1	7
11. Dealers in Hardware, Metals, Machines.																				
188. Ironmongers; Hardware—Dealers, Merchants	246	33	61	18	9	45	1,569	33	13	22	8	154	237	45	46	24	5	144	15	66
189. *Other* Dealers in Metals, Machines, &c.	65	2	12	10	2	11	330	11	—	5	6	27	71	3	11	3	10	38	—	5
XI.—PRECIOUS METALS, JEWELS, WATCHES, INSTRUMENTS AND GAMES.																				
1. Precious Metals and Jewellery.																				
190. Goldsmiths, Silversmiths, Jewellers	51	2	24	1	—	2	505	1	1	4	2	22	44	4	3	1	—	15	2	3
191. Lapidaries and other Workers	—	—	—	—	—	1	22	—	—	—	—	—	1	—	—	—	—	—	—	—
2. Watches and Scientific Instruments.																				
192. Watchmakers, Clockmakers	138	22	34	16	5	22	541	14	5	22	6	80	90	21	35	12	9	57	6	12
193. Scientific Instrument Makers; Opticians; Photographic Apparatus Makers	13	—	1	3	—	—	526	—	—	—	—	3	40	—	1	—	—	2	—	5
194. Weighing and Measuring Apparatus Makers	8	1	3	1	—	—	186	—	—	—	—	6	22	—	—	1	—	2	—	—
195. Surgical and Dental Instrument and Apparatus Makers	12	—	6	—	—	—	79	1	—	—	—	2	9	—	—	—	—	3	—	—
3. Musical Instruments.																				
196. Piano, Organ—Makers	47	—	11	3	—	2	220	—	—	1	—	14	25	1	7	—	1	8	—	2
197. *Other* Musical Instrument Makers	4	—	3	—	—	1	70	—	—	—	—	5	3	—	—	—	—	—	—	—
4. Tackle for Sports and Games.																				
198. Fishing Tackle, Toy, Game Apparatus—Makers	56	17	13	1	—	2	233	—	1	—	1	42	33	—	40	1	1	7	3	—
5. Dealers.																				
199. Dealers in Precious Metals, Jewellery, and Watches	35	1	11	4	—	5	184	3	—	1	5	23	32	3	6	4	2	17	1	8
200. Dealers in Instruments, Toys, &c.	6	—	2	—	—	—	78	1	—	—	—	3	5	—	4	2	—	3	—	1

TABLE XXVII.—*continued* (Occupations of Males by Cities and Counties).

OCCUPATIONS.	MALES. Total.	Cities. Edinburgh.	Cities. Glasgow.	Cities. Dundee.	Cities. Aberdeen.	Counties (including Cities). Aberdeen.	Argyll.	Ayr.	Banff.	Berwick.	Bute.	Caithness.	Clackmannan.	Dumbarton	Dumfries.	Edinburgh.	Elgin.	Fife.
XII.—BUILDING AND WORKS OF CONSTRUCTION.																		
1. House Building, &c.																		
201. Architectural, Monumental—Carvers, Sculptors, Masons	987	100	145	23	374	417	10	25	4	3	5	7	2	6	24	118	1	22
202. Builders	2,269	212	291	46	51	82	41	165	19	22	22	14	13	50	52	304	28	155
203. Builders' Labourers	1,609	274	367	54	26	30	17	114	5	4	8	2	8	18	15	325	3	51
204. Carpenters, Joiners	29,430	2,214	4,458	824	789	1,756	646	1,866	369	216	193	221	203	666	573	3,331	263	1,839
205. Carpenters', Joiners'—Labourers	322	38	97	13	13	16	—	10	1	—	2	—	—	5	2	47	—	18
206. Bricklayers	3,441	206	1,012	54	13	17	9	245	—	1	7	1	11	71	16	347	—	225
207. Bricklayers' Labourers	1,674	112	642	28	5	9	1	110	—	—	—	—	2	52	7	165	1	99
208. Masons	12,967	965	1,378	427	508	1,039	312	800	245	102	74	190	73	254	380	1,317	185	789
209. Masons' Labourers	5,328	654	1,103	323	158	239	46	280	40	19	32	5	26	104	105	779	28	272
210. Slaters, Tilers	5,518	319	1,375	130	202	393	117	325	75	40	38	2	50	164	56	487	42	240
211. Plasterers	3,702	346	761	155	151	237	42	216	34	16	37	18	31	118	62	436	53	295
212. Plasterers' Labourers	857	116	243	47	49	64	2	29	3	1	6	1	4	11	17	126	1	54
213. Painters, Paperhangers, Decorators	15,552	2,133	3,837	569	613	813	215	819	121	62	96	45	100	357	228	2,611	129	682
214. Glaziers	780	137	343	29	5	6	4	17	—	—	1	1	3	8	2	141	—	36
215. Plumbers, Gasfitters	11,543	1,195	2,386	378	329	465	174	618	66	45	58	38	73	435	183	1,700	81	575
216. Locksmiths, Bellhangers	108	34	30	17	—	1	1	5	—	—	—	—	1	1	—	36	—	—
2. Other Works of Construction.																		
217. Railway, Canal, Harbour, &c.—Contractors	285	34	71	—	5	15	11	14	5	4	1	3	—	11	3	38	2	9
218. Navvies; Railway, &c., Contractors' Labourers	2,348	34	253	18	38	55	11	37	8	1	—	17	—	34	22	52	1	1,543
219. Well, Mine—Sinkers, Borers	420	13	26	2	—	—	—	90	—	1	1	—	2	6	25	29	—	100
220. Road—Contractors, Surveyors, Inspectors	110	9	15	2	2	9	3	4	—	6	—	1	1	1	2	10	6	8
221 Paviours; Road Labourers	7,131	303	677	117	165	687	274	388	128	93	37	100	34	104	243	583	92	302
XIII.—WOOD, FURNITURE, FITTINGS, AND DECORATIONS.																		
1. Furniture, Fittings, and Decorations.																		
222. Cabinet Makers	6,467	620	2,008	236	298	423	38	536	63	6	5	37	72	151	23	690	95	387
223. French Polishers	1,167	193	303	133	43	51	2	79	1	—	—	1	8	52	10	215	2	71
224. Upholsterers	2,508	430	813	100	185	206	27	123	7	—	13	2	14	36	30	463	10	77
225. House and Shop Fittings Makers	622	100	233	17	17	20	—	5	—	—	1	1	2	3	5	104	—	7
226. Undertakers; Funeral Furniture Makers	259	37	79	17	17	17	—	7	2	—	1	—	—	7	1	48	—	5
227. Wood Carvers: Carvers and Gilders	1,062	240	437	41	61	64	4	79	—	—	1	—	18	7	8	252	3	28
228. Willow, Cane, Rush—Workers; Basket Makers	510	79	149	26	52	67	2	13	—	1	—	7	—	5	11	109	1	8
229. Dealers in Works of Art	174	48	60	4	5	5	1	5	—	—	—	—	—	—	3	57	1	2
230. Furniture, &c., Dealers	1,156	239	362	48	55	61	2	26	2	1	5	1	2	28	6	275	9	38

TABLE XXVII.—*continued.*

OCCUPATIONS.	MALES. COUNTIES (including Cities).																			
	Forfar.	Haddington.	Inverness.	Kincardine.	Kinross.	Kirkcudbright.	Lanark.	Linlithgow	Nairn.	Orkney.	Peebles.	Perth.	Renfrew.	Ross and Cromarty.	Roxburgh.	Selkirk.	Shetland.	Stirling.	Sutherland.	Wigtown.
XII.—BUILDING AND WORKS OF CONSTRUCTION.																				
1. House Building, &c.																				
201. Architectural, Monumental—Carvers, Sculptors, Masons	36	5	12	6	—	10	182	1	2	2	1	24	43	1	4	2	—	8	1	3
202. Builders	100	22	38	10	5	60	568	27	4	6	11	86	172	17	40	21	15	67	5	28
203. Builders' Labourers	72	6	7	5	2	8	483	9	—	—	5	18	141	8	12	11	7	211	1	3
204. Carpenters, Joiners	1,533	303	597	186	73	353	7,994	459	51	221	111	1,037	1,892	456	379	166	194	863	179	241
205. Carpenters', Joiners'—Labourers	15	9	3	—	—	1	137	5	—	—	1	3	39	—	1	1	—	6	—	—
206. Bricklayers	60	9	2	—	2	1	1,859	135	—	—	—	20	260	2	1	5	3	129	—	3
207. Bricklayers' Labourers	30	3	—	3	1	1	984	48	—	—	—	13	103	2	1	2	—	36	—	1
208. Masons	829	163	345	87	29	164	2,588	136	49	132	59	557	758	313	229	107	99	286	146	131
209. Masons' Labourers	454	71	62	19	6	29	1,579	42	5	1	30	215	525	43	75	36	14	113	13	21
210. Slaters, Tilers	257	69	88	41	14	26	1,894	81	5	—	14	186	486	20	54	35	6	196	13	4
211. Plasterers	233	33	58	20	15	22	1,096	48	7	3	15	97	198	35	41	25	2	111	20	28
212. Plasterers' Labourers	59	11	2	1	2	2	330	11	1	—	8	21	45	3	5	5	—	24	3	5
213. Painters, Paperhangers, Decorators	895	97	221	59	16	125	5,441	105	26	16	43	471	925	105	123	115	12	402	21	56
214. Glaziers	36	1	—	—	—	1	391	2	—	—	—	23	93	—	3	—	—	11	—	—
215. Plumbers, Gasfitters	632	104	146	40	15	72	3,784	114	24	16	31	347	1,060	79	115	67	14	299	32	41
216. Locksmiths, Bellhangers	17	—	2	—	—	—	31	—	1	—	—	8	2	—	—	—	—	2	—	—
2. Other Works of Construction.																				
217. Railway, Canal, Harbour, &c.—Contractors	2	1	7	2	—	—	102	3	1	2	1	14	14	4	2	—	1	6	4	3
218. Navvies; Railway, &c., Contractors' Labourers	65	5	16	4	—	—	370	5	—	5	2	22	47	—	4	7	—	13	—	2
219. Well, Mine—Sinkers, Borers	3	1	—	—	—	—	112	20	—	2	—	1	6	—	—	2	—	23	—	5
220. Road—Contractors, Surveyors, Inspectors	3	2	5	1	—	1	21	—	—	—	—	2	3	10	4	2	—	4	—	1
221. Paviours; Road Labourers	357	118	227	103	26	158	1,251	100	42	62	59	439	253	159	136	62	131	198	102	83
XIII.—WOOD, FURNITURE, FITTINGS, AND DECORATIONS.																				
1. Furniture, Fittings, and Decorations.																				
222. Cabinet Makers	356	25	125	20	6	25	2,541	14	23	41	9	117	416	23	37	26	14	99	4	20
223. French Polishers	148	2	13	1	—	7	399	—	1	—	2	10	67	4	5	6	1	9	—	—
224. Upholsterers	157	7	37	4	—	22	981	1	7	1	3	43	147	3	11	11	—	54	4	7
225. House and Shop Fittings Makers	22	2	2	—	—	1	292	—	—	1	—	9	121	6	7	—	—	7	4	—
226. Undertakers; Funeral Furniture Makers	18	—	—	1	—	—	118	1	—	—	—	—	19	1	5	—	—	7	—	1
227. Wood Carvers; Carvers and Gilders	46	—	6	4	—	5	476	—	—	—	—	7	41	—	—	1	—	12	—	—
228. Willow, Cane, Rush—Workers; Basket Makers	32	1	17	—	—	6	176	—	—	—	1	11	23	2	—	4	—	11	—	2
229. Dealers in Works of Art	5	—	2	—	—	—	67	3	1	—	1	10	6	—	1	—	—	4	—	—
230. Furniture, &c., Dealers	60	—	11	—	—	1	484	8	—	1	6	25	73	—	6	3	—	22	—	—

TABLE XXVII.—*continued* (Occupations of Males by Cities and Counties).

OCCUPATIONS.	MALES.																	
	TOTAL.	CITIES.				COUNTIES (including Cities).												
		Edinburgh.	Glasgow.	Dundee.	Aberdeen.	Aberdeen.	Argyll.	Ayr.	Banff.	Berwick.	Bute.	Caithness.	Clackmannan.	Dumbarton	Dumfries.	Edinburgh.	Elgin.	Fife.
2. Wood and Bark.																		
231. Sawyers; Wood Cutting Machinists	7,883	212	1,933	444	375	632	36	299	57	35	16	37	56	258	91	527	196	382
232. Lath, Wooden Fence, Hurdle—Makers	378	38	96	33	—	—	—	31	—	—	1	—	3	4	5	53	—	31
233. Wood Turners	1,069	29	220	94	34	40	2	48	8	—	1	8	10	7	13	62	8	89
234. Wooden Box, Packing Case—Makers	1,838	112	775	105	252	208	1	39	1	—	—	—	—	40	4	257	—	23
235. Coopers; Hoop—Makers, Benders	5,903	575	835	74	421	1,474	51	66	202	59	3	493	151	14	4	971	94	109
236. Cork, Bark—Cutters, Workers	203	21	96	5	7	8	—	9	2	—	—	—	—	—	—	44	—	4
237. *Other* Workers in Wood	1,303	47	344	37	83	100	15	40	1	3	—	—	20	10	7	113	6	36
238. Timber, Wood, Cork, Bark—Merchants, Dealers	1,028	47	240	42	74	99	11	57	9	1	4	5	8	31	4	111	12	37
XIV.—BRICK, CEMENT, POTTERY, AND GLASS.																		
1. Brick, Cement, Pottery, and Glass.																		
239. Brick, Plain Tile, Terra Cotta—Makers	3,821	49	280	2	18	53	3	508	9	—	3	—	115	172	64	170	15	192
240. Plaster, Cement—Manufacture	185	8	65	—	6	7	—	4	1	—	1	—	1	3	—	40	—	7
241. Earthenware, China, Porcelain—Manufacture	2,354	113	738	1	14	14	—	374	—	—	14	—	56	21	—	139	1	243
242. Sheet, Plate—Glass Manufacture	201	39	82	—	2	2	—	1	—	—	—	—	40	1	—	43	—	—
243. Glass Bottle Manufacture	2,010	522	644	2	3	6	—	2	—	—	2	—	199	1	—	537	—	76
244. *Other* Workers in Glass Manufacture	662	129	407	2	7	7	—	2	—	—	—	—	20	5	—	134	—	3
245. Brick, Cement—Dealers	61	3	21	3	1	1	3	3	1	—	—	—	—	3	—	8	2	2
246. Earthenware, China, Glass—Dealers	670	84	153	31	26	49	7	31	6	6	2	3	9	9	10	95	12	42
XV.—CHEMICALS, EXPLOSIVES, OIL, SOAP, RESIN, &c.																		
1. Colouring Matter.																		
247. Dye, Paint, Ink, Blacking—Manufacture	587	31	297	27	32	33	3	11	—	—	1	—	1	16	—	94	—	6
2. Explosives and Matches.																		
248. Gunpowder, Guncotton, Explosive Substance—Manufacture	1,157	3	13	1	—	3	54	951	—	—	1	—	—	—	—	67	1	1
249. Cartridge, Fireworks, Explosive Article—Manufacture	159	6	9	—	—	—	—	75	—	—	—	—	—	—	—	7	—	—
250. Lucifer Match Manufacture	6	—	2	—	—	—	—	1	—	—	—	—	—	—	—	1	—	—
3. Salt, Drugs, and other Chemicals and Compounds.																		
251. Salt Makers	45	3	11	1	—	—	—	—	—	—	—	—	—	—	—	10	—	9
252. Manufacturing Chemists	3,849	195	1,236	18	148	153	15	399	8	—	3	—	2	86	10	324	9	18
253. Alkali Manufacture	15	—	5	—	—	—	—	1	—	—	—	—	—	—	—	—	—	—
254. Chemists, Druggists	3,782	590	658	125	213	336	45	160	68	20	16	16	26	87	64	763	52	183

TABLE XXVII.—*continued.*

OCCUPATIONS.	MALES. COUNTIES (including Cities).																			
	Forfar.	Haddington.	Inverness.	Kincardine.	Kinross.	Kirkcudbright.	Lanark.	Linlithgow.	Nairn.	Orkney.	Peebles.	Perth.	Renfrew.	Ross and Cromarty.	Roxburgh.	Selkirk.	Shetland.	Stirling.	Sutherland.	Wigtown.
2. Wood and Bark.																				
231. Sawyers; Wood Cutting Machinists	596	26	233	161	11	70	2,607	198	41	6	29	206	502	98	62	22	11	376	45	15
232. Lath, Wooden Fence, Hurdle—Makers	45	—	—	—	—	—	126	3	—	—	—	13	42	—	3	5	—	12	—	1
233. Wood Turners	122	4	11	5	—	22	270	9	—	—	—	32	284	—	2	2	—	9	1	—
234. Wooden Box, Packing Case—Makers	107	1	3	75	—	—	859	4	—	—	—	23	180	1	—	—	—	12	—	—
235. Coopers; Hoop—Makers, Benders	114	13	28	200	—	2	954	93	2	38	1	57	207	110	3	—	214	134	30	12
236. Cork, Bark—Cutters, Workers	8	—	—	—	—	—	111	—	—	—	—	1	9	1	1	—	—	5	—	—
237. *Other* Workers in Wood	74	5	12	9	—	6	446	156	—	1	1	12	100	6	4	5	2	112	1	—
238. Timber, Wood, Cork, Bark—Merchants, Dealers	68	2	16	5	1	8	326	10	1	1	3	34	73	10	17	8	—	54	—	2
XIV.—BRICK, CEMENT, POTTERY, AND GLASS.																				
1. Brick, Cement, Pottery, and Glass.																				
239. Brick, Plain Tile, Terra Cotta—Makers	28	38	2	3	—	11	1,386	161	—	—	—	59	321	—	—	—	—	479	18	11
240. Plaster, Cement—Manufacture	—	—	—	—	—	—	96	—	—	—	—	1	5	—	—	—	1	17	1	—
241. Earthenware, China, Porcelain—Manufacture	2	29	—	—	—	6	941	124	—	—	—	3	377	—	—	—	—	8	—	2
242. Sheet, Plate—Glass Manufacture	—	—	—	—	—	—	99	2	—	—	—	9	4	—	—	—	—	—	—	—
243. Glass Bottle Manufacture	2	1	—	—	—	—	910	1	—	—	1	261	7	1	—	—	—	3	—	—
244. *Other* Workers in Glass Manufacture	2	—	—	—	—	—	422	—	—	—	—	54	11	—	1	—	—	1	—	—
245. Brick, Cement—Dealers	4	—	—	—	—	—	27	—	—	—	—	1	5	1	—	—	—	—	—	—
246. Earthenware, China, Glass—Dealers	45	2	10	3	3	1	204	3	4	1	3	33	31	7	7	6	—	22	—	4
XV.—CHEMICALS, EXPLOSIVES, OIL, SOAP, RESIN, &c.																				
1. Colouring Matter.																				
247. Dye, Paint, Ink, Blacking—Manufacture	30	1	—	1	—	—	346	3	—	—	—	12	24	1	—	—	—	4	—	—
2. Explosives and Matches.																				
248. Gunpowder, Guncotton, Explosive Substance—Manufacture	2	—	—	—	—	—	16	5	—	—	—	—	5	—	—	—	—	51	—	—
249. Cartridge, Fireworks, Explosive Article—Manufacture	—	1	—	—	—	—	12	19	—	—	—	—	3	—	1	—	—	41	—	—
250. Lucifer Match Manufacture	—	—	—	—	—	—	3	—	—	—	—	—	—	—	—	—	—	1	—	—
3. Salt, Drugs, and other Chemicals and Compounds.																				
251. Salt Makers	1	14	—	—	—	—	11	—	—	—	—	—	—	—	—	—	—	—	—	—
252. Manufacturing Chemists	118	1	2	3	1	5	1,775	115	—	2	—	12	470	—	1	3	1	313	—	—
253. Alkali Manufacture	—	1	—	—	—	—	8	—	—	—	—	1	3	—	—	—	—	1	—	—
254. Chemists, Druggists	203	29	50	26	6	31	994	25	14	10	14	84	199	26	43	29	9	128	8	18

TABLE XXVII.—*continued* (Occupations of Males by Cities and Counties).

OCCUPATIONS.	MALES.																	
	TOTAL.	CITIES.				COUNTIES (including Cities).												
		Edinburgh.	Glasgow.	Dundee.	Aberdeen.	Aberdeen.	Argyll.	Ayr.	Banff.	Berwick.	Bute.	Caithness.	Clackmannan.	Dumbarton	Dumfries.	Edinburgh.	Elgin.	Fife.
4. Oil, Grease, Soap, Resin, &c.																		
255. Mineral Oil Workers	2,124	9	46	3	1	1	—	1	—	—	—	—	—	—	—	652	—	1
256. *Other* Oil Workers; Oil Cake Makers	1,251	59	348	119	129	131	4	7	2	—	1	1	3	1	—	278	1	76
257. Candle, Grease—Manufacture	298	15	67	—	50	51	—	3	1	—	—	—	3	6	1	102	—	1
258. Soap-Boilers, Makers	420	12	84	2	75	77	1	3	—	—	—	—	—	2	—	21	1	1
259. Manure Manufacture	480	7	42	18	77	114	—	18	18	—	—	1	—	1	1	89	8	4
260. India Rubber, Gutta Percha—Workers	2,019	1,251	524	11	7	7	—	10	1	—	—	—	—	3	2	1,322	—	35
261. Waterproof Goods Makers	483	76	176	13	7	7	—	13	1	—	—	1	—	2	1	82	—	38
262. Glue, Size, Varnish, &c.—Makers	245	87	55	4	6	11	—	2	—	—	—	—	—	6	—	100	—	5
263. Dealers in Paint, Explosives, Oil, Soap, Resin, &c.	645	46	299	20	35	45	2	18	—	1	—	2	1	12	5	74	1	15
XVI.—SKINS, LEATHER, HAIR, AND FEATHERS.																		
1. Skins and Leather.																		
264. Furriers, Skinners	821	138	151	24	12	12	1	39	2	—	1	—	1	2	31	200	4	9
265. Tanners	1,022	102	177	34	8	8	1	108	2	—	—	—	97	—	28	165	10	29
266. Curriers	667	89	249	23	3	3	1	70	—	—	—	—	9	—	5	96	2	17
267. Leather Goods, Portmanteau, Bag, Strap, &c., Makers	1,085	132	743	33	8	8	3	8	—	—	—	—	—	6	—	142	—	4
2. Saddlery and Harness.																		
268. Saddlers; Harness, Whip—Makers	1,734	149	317	40	64	160	26	82	32	24	11	15	9	26	40	202	22	66
3. Hair and Feathers.																		
269. Brush, Broom—Makers; Hair, Bristle—Workers	578	67	243	41	27	28	—	3	—	—	1	—	—	2	1	104	1	15
270. Quill, Feather—Dressers	16	2	3	1	1	1	—	7	—	—	—	—	—	—	—	3	—	—
4. Dealers in Skins, Leather, Hair, and Feathers.																		
271. Dealers in Skins, Leather, Hair, and Feathers	334	50	123	18	19	19	1	9	—	—	1	—	2	5	7	58	2	7
XVII.—PAPER, STATIONERY, BOOKS, AND PRINTS.																		
1. Paper and Stationery.																		
272. Paper Manufacture	5,636	108	393	16	233	958	1	4	—	124	—	—	6	88	1	1,761	—	772
273. Paper Stainers	75	8	10	—	4	9	—	—	—	—	—	—	—	1	—	15	—	1
274. Stationery Manufacture; Envelope Makers	572	156	193	18	33	69	2	7	—	1	1	—	1	10	1	202	—	4
275. Paper Bag, Cardboard Box—Makers	348	26	165	9	23	29	—	7	—	—	—	—	—	4	—	42	—	4
276. *Other* Workers in Paper, &c.	514	67	163	11	19	22	—	2	1	—	—	—	7	6	1	125	—	121
277. Stationers, Law Stationers; Dealers in Paper	2,051	490	594	85	63	67	19	43	6	6	10	2	5	44	32	595	9	61

TABLE XXVII.—*continued.*

OCCUPATIONS.	MALES. COUNTIES (including Cities).																			
	Forfar.	Haddington.	Inverness.	Kincardine.	Kinross.	Kirkcudbright.	Lanark.	Linlithgow	Nairn.	Orkney.	Peebles.	Perth.	Renfrew.	Ross and Cromarty.	Roxburgh.	Selkirk.	Shetland.	Stirling.	Sutherland.	Wigtown.
4. Oil, Grease, Soap, Resin, &c.																				
255. Mineral Oil Workers	3	—	—	—	—	—	81	1,366	—	—	—	1	13	—	—	—	—	5	—	—
256. *Other* Oil Workers; Oil Cake Makers	130	—	2	13	—	—	382	24	—	—	—	1	60	—	6	—	84	43	—	1
257. Candle, Grease—Manufacture	—	—	3	—	—	—	81	19	—	—	—	6	14	—	1	—	—	5	—	1
258. Soap—Boilers, Makers	2	13	1	1	—	1	96	5	—	—	—	1	142	—	—	—	—	52	—	—
259. Manure Manufacture	38	—	—	42	2	20	48	27	—	—	—	8	8	15	5	1	2	8	—	2
260. India Rubber, Gutta Percha—Workers	11	—	—	—	—	—	566	1	—	—	—	2	20	1	1	—	—	37	—	—
261. Waterproof Goods Makers	13	2	—	—	—	—	224	—	2	—	—	—	97	—	—	—	—	—	—	—
262. Glue, Size, Varnish, &c.—Makers	5	—	4	1	—	—	80	5	—	—	—	4	12	—	8	1	—	1	—	—
263. Dealers in Paint, Explosives, Oil, Soap, Resin, &c.	26	2	—	—	—	2	371	3	—	—	1	10	41	—	3	1	—	7	—	2
XVI.—SKINS, LEATHER, HAIR, AND FEATHERS.																				
1. Skins and Leather.																				
264. Furriers, Skinners	35	15	4	1	—	9	165	3	—	—	9	3	119	2	28	118	—	4	—	4
265. Tanners	68	3	1	46	—	2	231	17	—	1	—	19	145	—	—	12	—	26	—	3
266. Curriers	52	—	—	14	—	1	286	18	—	—	—	2	70	—	2	—	—	19	—	—
267. Leather Goods, Portmanteau, Bag, Strap, &c., Makers	40	—	1	2	—	1	803	3	—	—	—	1	53	—	—	6	—	4	—	—
2. Saddlery and Harness.																				
268. Saddlers; Harness, Whip—Makers	90	25	17	19	3	19	490	22	4	11	7	77	78	21	47	9	2	44	5	29
3. Hair and Feathers.																				
269. Brush, Broom—Makers; Hair, Bristle—Workers	48	—	7	1	—	2	305	—	—	—	—	8	27	—	—	—	—	25	—	—
270. Quill, Feather—Dressers	1	—	—	—	—	—	3	—	—	—	—	—	1	—	—	—	—	—	—	—
4. Dealers in Skins, Leather, Hair, and Feathers.																				
271. Dealers in Skins, Leather, Hair, and Feathers	20	1	3	1	—	2	150	—	—	—	2	4	25	2	6	—	—	4	2	1
XVII.—PAPER, STATIONERY, BOOKS, AND PRINTS.																				
1. Paper and Stationery.																				
272. Paper Manufacture	85	2	2	4	6	1	876	179	—	—	—	98	364	—	1	1	—	302	—	—
273. Paper Stainers	—	—	—	—	—	—	24	—	—	—	—	—	25	—	—	—	—	—	—	—
274. Stationery Manufacture; Envelope Makers	19	—	3	—	—	—	218	—	—	—	—	4	26	—	1	—	3	—	—	—
275. Paper Bag, Cardboard Box—Makers	13	—	—	3	—	—	194	1	—	—	—	20	30	—	—	—	—	1	—	—
276. *Other* Workers in Paper, &c.	17	1	—	1	—	5	185	—	—	—	—	—	20	—	—	—	—	—	—	—
277. Stationers, Law Stationers; Dealers in Paper	111	8	14	4	1	11	753	6	3	5	7	54	105	7	16	8	6	28	1	4

TABLE XXVII.—*continued* (Occupations of Males by Cities and Counties).

OCCUPATIONS.	MALES. Total.	Cities. Edinburgh.	Cities. Glasgow.	Cities. Dundee.	Cities. Aberdeen.	Counties (including Cities). Aberdeen.	Argyll.	Ayr.	Banff.	Berwick.	Bute.	Caithness.	Clackmannan.	Dumbarton	Dumfries.	Edinburgh.	Elgin.	Fife.
2. Books and Prints.																		
278. Printers	11,031	3,502	3,059	528	488	557	58	276	51	5	25	32	48	135	95	3,883	54	230
279. Lithographers; Copper and Steel Plate Printers	1,873	559	623	130	117	128	2	18	1	—	1	—	4	11	9	648	—	48
280. Bookbinders	1,658	688	620	51	62	60	—	11	—	—	—	1	4	13	13	730	2	21
281. Publishers, Booksellers, Newspaper Publishers	1,507	467	319	59	78	103	10	37	9	4	2	9	8	17	19	515	15	49
282. Newspaper Agents, News Room Keepers	735	97	205	33	58	63	4	30	—	—	6	1	3	10	10	117	3	46
XVIII.—TEXTILE FABRICS.																		
1. Cotton.																		
283. Cotton—Card and Blowing Room Processes	117	1	70	—	2	2	—	9	—	—	—	—	—	1	—	3	—	—
284. ,, Spinning Processes	456	2	136	—	2	2	1	26	2	—	1	—	5	3	—	4	—	4
285. ,, Winding, Warping, &c., Processes	374	—	232	1	—	—	—	8	—	1	—	—	1	5	—	2	—	—
286. ,, Weaving Processes	1,187	1	683	—	1	1	1	66	1	—	—	—	1	24	—	1	—	3
287. ,, Workers in other and in undefined Processes	852	8	416	2	2	3	—	60	—	—	1	—	1	15	1	19	1	3
2. Wool and Worsted.																		
288. Wool—Sorting Processes	485	9	9	2	31	40	—	39	8	4	—	—	78	1	25	19	10	—
289. ,, Carding and Combing Processes	509	6	3	—	21	26	2	30	10	4	—	1	59	—	36	6	6	—
290. Wool and Worsted—Spinning Processes	2,021	5	11	1	113	134	—	199	41	14	—	2	336	2	105	10	18	8
291. ,, ,, Weaving Processes	3,907	21	82	—	171	216	5	145	39	72	2	8	335	6	252	41	93	6
292. ,, ,, Workers in other and in undefined Processes	3,216	53	125	6	197	250	2	94	54	40	—	5	443	11	206	81	47	8
3. Silk.																		
293. Silk—Spinning Processes	7	1	—	—	—	—	—	—	—	—	—	—	—	—	—	1	—	—
294. ,, Weaving Processes	231	1	6	—	—	—	—	1	—	—	—	—	—	—	—	1	—	—
295. ,, Workers in other and in undefined Processes	102	1	15	1	—	—	1	14	—	—	1	—	—	5	—	2	—	—
4. Flax, Linen, Hemp, Jute, and other Fibrous Materials.																		
296. Flax, Linen—Manufacture	5,503	10	32	376	305	310	2	124	1	—	—	—	1	4	—	19	—	2,235
297. Hemp, Jute—Manufacture	12,618	5	32	11042	101	101	—	1	1	—	1	—	2	—	—	13	—	222
298. Cocoa Fibre Manufacture; Mat Makers	148	16	10	3	105	105	—	—	—	—	—	—	—	1	1	19	—	2
299. Rope, Twine, Cord—Makers	1,486	32	145	231	—	7	1	61	15	—	1	13	10	15	7	217	7	131
300. Canvas, Sailcloth, Sacking, Net, &c.—Manufacture	1,592	23	168	139	140	188	19	95	69	9	1	10	—	1	1	167	20	65

TABLE XXVII.—*continued.*

OCCUPATIONS.	MALES. COUNTIES (including Cities).																			
	Forfar.	Haddington.	Inverness.	Kincardine.	Kinross.	Kirkcudbright.	Lanark.	Linlithgow	Nairn.	Orkney.	Peebles.	Perth.	Renfrew.	Ross and Cromarty.	Roxburgh.	Selkirk.	Shetland.	Stirling.	Sutherland.	Wigtown.
2. Books and Prints.																				
278. Printers	672	26	89	26	8	33	3,670	31	12	23	26	220	344	29	74	69	16	180	7	27
279. Lithographers; Copper and Steel Plate Printers	145	—	1	2	—	15	692	1	—	—	1	11	121	—	—	4	—	5	—	5
280. Bookbinders	54	1	7	2	—	3	667	—	—	—	—	16	41	—	7	1	—	4	—	—
281. Publishers, Booksellers, Newspaper Publishers	99	13	23	4	—	11	399	3	2	2	4	30	54	7	16	10	3	28	1	1
282. Newspaper Agents, News Room Keepers	51	3	1	2	—	4	283	9	1	3	—	7	49	—	3	3	—	22	—	1
XVIII.—TEXTILE FABRICS.																				
1. Cotton.																				
283. Cotton—Card and Blowing Room Processes	—	—	—	—	—	—	80	—	—	—	—	15	6	—	—	—	—	1	—	—
284. ,, Spinning Processes	2	—	—	—	1	—	201	—	—	—	1	44	154	—	1	—	—	4	—	—
285. ,, Winding, Warping, &c., Processes	1	—	—	—	—	—	263	—	—	—	—	61	30	—	—	—	—	2	—	—
286. ,, Weaving Processes	1	1	—	—	—	—	878	—	—	—	—	71	133	—	—	—	—	5	—	—
287. ,, Workers in other and in undefined Processes	3	—	—	—	—	—	534	1	—	1	—	69	128	—	1	2	—	8	1	—
2. Wool and Worsted.																				
288. Wool—Sorting Processes	3	—	6	—	2	10	11	—	—	—	50	8	13	1	33	110	—	5	4	5
289. ,, Carding and Combing Processes	—	3	12	—	6	13	3	—	—	—	68	9	3	4	88	108	—	3	5	4
290. Wool and Worsted—Spinning Processes	1	3	11	4	14	35	12	—	—	—	217	34	20	6	230	539	—	12	5	9
291. ,, ,, Weaving Processes	—	11	63	6	15	107	106	—	—	—	366	36	139	178	527	1,071	9	14	13	26
292. ,, ,, Workers in other and in undefined Processes	10	11	19	3	7	44	162	—	—	—	418	47	65	4	321	835	—	13	5	11
3. Silk.																				
293. Silk—Spinning Processes	—	—	—	—	—	—	4	—	—	—	—	—	2	—	—	—	—	—	—	—
294. ,, Weaving Processes	—	—	—	—	—	—	217	—	—	—	—	—	11	1	—	—	—	—	—	—
295. ,, Workers in other and in undefined Processes	1	—	—	—	—	—	53	—	—	—	—	—	25	—	—	—	—	—	—	—
4. Flax, Linen, Hemp, Jute, and other Fibrous Materials.																				
296. Flax, Linen—Manufacture	2,087	1	2	115	26	1	45	1	—	—	1	243	283	—	1	—	—	1	—	—
297. Hemp, Jute—Manufacture	11994	—	—	9	1	—	44	1	—	—	1	217	9	—	1	—	—	—	—	—
298. Cocoa Fibre Manufacture; Mat Makers	3	—	—	—	—	—	11	—	—	—	—	—	5	—	1	—	—	—	—	—
299. Rope, Twine, Cord—Makers	288	2	—	60	—	—	288	1	—	1	—	21	326	1	5	1	1	5	—	1
300. Canvas, Sailcloth, Sacking, Net, &c.—Manufacture	418	3	5	51	—	1	228	1	1	1	—	1	191	8	1	—	31	6	—	—

TABLE XXVII.—*continued* (Occupations of Males by Cities and Counties).

OCCUPATIONS.	MALES. Total.	Cities. Edinburgh.	Glasgow.	Dundee.	Aberdeen.	Counties (including Cities). Aberdeen.	Argyll.	Ayr.	Banff.	Berwick.	Bute.	Caithness.	Clackmannan.	Dumbarton	Dumfries.	Edinburgh.	Elgin.	Fife.
5. Mixed or Unspecified Materials.																		
301. Thread Manufacture	1,843	—	40	1	—	—	3	300	—	—	2	—	1	3	8	1	—	—
302. Hosiery Manufacture	1,395	53	54	4	24	28	1	107	1	—	—	—	5	4	40	60	1	2
303. Lace Manufacture	2,177	2	289	—	—	—	—	1,820	—	—	2	—	—	2	—	3	—	—
304. Carpet, Rug, Felt—Manufacture	2,081	14	614	379	9	12	3	248	—	—	2	—	4	9	—	290	—	5
305. Smallware, Fancy Goods (Textile), &c.—Manufacture	148	5	72	2	3	3	2	5	1	—	—	—	—	3	—	6	—	1
306. Weavers and Workers in Sundry and in undefined Fabrics; Factory Hands (Textile) undefined	1,291	18	512	29	21	25	5	58	3	—	2	1	30	24	24	26	2	56
6. Bleaching, Printing, Dyeing, &c.																		
307. Textile Bleachers	2,627	4	152	134	25	26	1	140	—	1	—	—	20	82	—	5	2	263
308. Textile Printers	3,375	5	431	22	1	1	3	31	—	—	1	—	—	1,177	1	6	—	8
309. Textile Dyers	4,171	21	357	245	30	35	1	64	8	6	—	1	171	597	27	50	11	47
310. Textile—Calenderers, Finishers, &c.	2,337	7	384	437	21	22	—	38	4	—	—	—	4	36	1	11	—	21
7. Dealers.																		
311. Drapers, Linen Drapers, Mercers	11,566	360	3,310	302	472	700	99	567	149	58	42	74	56	205	209	1,116	123	506
312. *Other* Dealers in Textile Fabrics	1,222	76	356	93	40	47	6	29	1	—	2	1	5	35	13	92	2	113
XIX.—DRESS.																		
1. Dress.																		
313. Straw Plait, Straw Hat, Straw Bonnet—Manufacture	14	5	2	—	—	—	—	—	—	—	—	—	—	—	—	5	—	—
314. *Other* Hat Manufacture; Cap Manufacture	156	18	83	1	4	4	—	21	1	—	—	—	—	2	1	20	—	1
315. Milliners	133	5	55	5	5	8	—	25	—	—	—	—	2	2	1	8	1	—
316. Hat, Bonnet, Straw Plait, &c.—Dealers	475	73	137	24	25	25	3	25	1	—	2	—	—	9	8	89	—	15
317. Tailors	18,567	1,931	4,136	540	697	1,511	249	957	356	206	41	143	93	261	393	2,414	256	787
318. Clothiers, Outfitters—Dealers	1,657	275	459	66	105	123	9	44	7	2	4	3	7	24	11	336	22	54
319. Dressmakers	177	48	63	4	3	2	1	4	—	7	1	1	—	—	—	48	1	2
320. Stay, Corset—Makers	14	1	6	1	—	—	—	1	—	—	—	—	—	—	—	1	—	—
321. Shirt Makers; Seamstresses	383	22	212	2	5	6	—	13	—	—	—	—	—	10	1	38	2	4
322. Button Makers	5	—	4	—	—	—	—	—	—	—	—	—	—	—	—	—	—	—
323. Glove Makers	65	—	3	—	6	6	—	1	—	—	—	—	—	—	31	—	—	—
324. Hosiers, Haberdashers	332	88	114	8	7	9	2	8	—	—	—	—	3	2	1	101	—	8
325. Boot, Shoe—Makers	13,356	926	2,549	409	457	1,041	191	1,563	210	92	52	104	59	205	171	1,263	157	524
326. Slipper Makers	129	21	90	11	—	—	—	—	—	—	—	—	—	—	—	23	1	—
327. Patten, Clog—Makers	181	8	38	2	—	—	1	2	—	—	—	—	—	6	75	8	—	1
328. Boot, Shoe, Patten, Clog—Dealers	1,337	95	322	59	64	97	12	91	22	4	5	10	8	24	24	127	13	63

TABLE XXVII.—*continued.*

OCCUPATIONS.	MALES. COUNTIES (including Cities). Forfar.	Haddington.	Inverness.	Kincardine.	Kinross.	Kirkcudbright.	Lanark.	Linlithgow.	Nairn.	Orkney.	Peebles.	Perth.	Renfrew.	Ross and Cromarty.	Roxburgh.	Selkirk.	Shetland.	Stirling.	Sutherland.	Wigtown.
5. Mixed or Unspecified Materials.																				
301. Thread Manufacture	2	—	—	—	1	—	71	—	—	—	—	—	1,447	2	1	—	—	1	—	—
302. Hosiery Manufacture	4	—	—	—	—	41	172	9	—	—	—	5	62	—	813	21	12	7	—	—
303. Lace Manufacture	—	—	—	—	—	—	312	1	—	—	—	—	37	—	—	—	—	—	—	—
304. Carpet, Rug, Felt—Manufacture	380	—	2	1	—	1	669	2	—	—	—	53	307	—	1	—	—	92	—	—
305. Smallware, Fancy Goods (Textile), &c.—Manufacture	3	—	—	—	—	1	76	—	—	—	—	1	44	1	—	—	—	—	—	1
306. Weavers and Workers in Sundry and in undefined Fabrics; Factory Hands (Textile) undefined	57	1	21	—	—	20	640	—	—	—	2	23	210	34	4	1	—	12	9	1
6. Bleaching, Printing, Dyeing, &c.																				
307. Textile Bleachers	779	—	4	1	2	5	253	1	—	—	1	387	634	—	4	2	—	14	—	—
308. Textile Printers	28	—	—	—	—	—	584	—	—	—	—	95	1,079	—	1	1	—	359	—	—
309. Textile Dyers	254	—	10	2	1	17	470	—	—	—	36	721	1,181	—	142	226	—	86	1	6
310. Textile—Calenderers, Finishers, &c.	448	—	—	1	—	—	414	—	—	—	—	398	823	—	24	34	—	57	1	—
7. Dealers.																				
311. Drapers, Linen Drapers, Mercers	549	87	148	41	13	109	4,799	100	32	66	35	263	657	115	123	53	39	280	29	124
312. *Other* Dealers in Textile Fabrics	154	1	3	3	—	5	466	—	—	—	18	17	106	3	62	29	5	4	—	—
XIX.—DRESS.																				
1. Dress.																				
313. Straw Plait, Straw Hat, Straw Bonnet—Manufacture	1	—	—	—	—	—	3	—	—	—	—	1	2	—	1	—	1	—	—	—
314. *Other* Hat Manufacture; Cap Manufacture	1	—	—	—	—	—	95	—	—	—	—	2	4	—	—	4	—	—	—	—
315. Milliners	6	—	—	—	—	—	66	—	—	—	—	—	9	—	—	—	—	5	—	—
316. Hat, Bonnet, Straw Plait, &c.—Dealers	33	1	10	1	—	1	183	1	1	—	—	9	41	—	5	3	—	8	—	1
317. Tailors	1,082	134	405	147	46	188	5,674	172	52	141	70	519	775	307	304	174	38	432	95	145
318. Clothiers, Outfitters—Dealers	104	4	21	4	—	10	597	4	2	3	3	55	112	10	21	7	3	47	2	2
319. Dressmakers	4	6	—	1	—	—	78	2	—	—	—	—	10	—	—	2	—	6	—	1
320. Stay, Corset—Makers	1	—	—	—	—	—	11	—	—	—	—	—	—	—	—	—	—	—	—	—
321. Shirt Makers; Seamstresses	2	—	—	1	—	—	260	—	—	—	—	4	39	—	—	—	—	2	—	1
322. Button Makers	—	—	—	—	—	—	5	—	—	—	—	—	—	—	—	—	—	—	—	—
323. Glove Makers	—	—	—	—	—	23	4	—	—	—	—	—	—	—	—	—	—	—	—	—
324. Hosiers, Haberdashers	10	1	2	—	—	—	151	—	—	—	—	2	21	—	1	1	2	7	—	—
325. Boot, Shoe—Makers	1,046	85	198	100	14	108	4,056	179	21	67	31	352	538	182	106	60	96	312	79	94
326. Slipper Makers	11	—	—	—	—	—	92	—	—	—	—	—	—	—	—	—	1	1	—	—
327. Patten, Clog—Makers	2	—	—	—	—	23	46	—	—	—	—	—	5	—	10	—	—	—	—	2
328. Boot, Shoe, Patten, Clog—Dealers	98	5	13	3	4	11	489	14	2	9	5	34	90	3	11	9	4	21	1	11

TABLE XXVII.—*continued* (Occupations of Males by Cities and Counties).

OCCUPATIONS.	MALES. Total.	Cities. Edinburgh.	Cities. Glasgow.	Cities. Dundee.	Cities. Aberdeen.	Counties (including Cities). Aberdeen.	Argyll.	Ayr.	Banff.	Berwick.	Bute.	Caithness.	Clackmannan.	Dumbarton	Dumfries.	Edinburgh.	Elgin.	Fife.
1. Dress—*continued.*																		
329. Wig Makers; Hairdressers	4,834	468	1,175	221	208	260	44	231	28	14	14	15	30	118	69	662	32	263
330. Umbrella, Parasol, Stick—Makers	281	22	159	8	9	10	1	6	—	1	1	—	2	6	2	26	3	3
331. *Other* Workers in Dress	23	5	7	1	—	—	—	1	—	—	—	—	—	—	—	6	—	—
332. *Other* Dealers in Dress	155	12	89	7	4	9	—	4	—	—	—	—	—	2	1	15	2	3
XX.—FOOD, TOBACCO, DRINK, AND LODGING.																		
1. Food.																		
333. Creamery Workers	218	15	6	3	—	3	—	23	—	—	—	—	—	—	2	21	—	—
334. Milksellers, Dairymen	2,988	428	852	162	101	146	33	112	13	14	8	6	16	84	18	612	14	86
335. Provision Curers	690	22	252	17	68	70	—	110	1	—	1	2	—	7	28	68	—	6
336. Cheesemongers, Buttermen, Provision Dealers	1,873	166	692	61	77	96	15	74	4	—	3	5	4	32	18	345	3	49
337. Slaughterers, Slaughter-house Workers	370	36	80	20	29	56	2	23	4	2	2	4	1	10	2	42	4	5
338. Butchers, Meat Salesmen	13,198	1,209	2,652	480	513	800	164	658	141	77	76	55	85	334	208	1,740	111	690
339. Fish Curers	1,548	16	85	1	691	617	5	7	48	32	7	73	—	4	—	42	20	19
340. Fishmongers, Poulterers, Game Dealers	3,142	286	599	107	274	291	45	190	34	40	18	15	19	57	59	403	29	155
341. Millers; Cereal Food Manufacture	2,961	170	393	13	125	399	16	139	73	33	7	47	5	32	86	575	45	93
342. Corn, Flour, Seed—Merchants, Dealers	1,665	166	356	35	67	120	9	124	16	6	15	8	5	22	55	297	18	50
343. Bread, Biscuit, Cake, &c.—Makers	16,508	1,402	3,167	814	490	1,052	239	984	271	138	86	107	107	358	190	2,229	203	953
344. Bakers, Confectioners—Dealers	4,103	423	952	185	113	175	39	255	33	17	34	10	22	83	32	534	26	196
345. Sugar Refiners	819	23	63	11	10	10	—	1	—	—	—	—	—	2	2	32	—	1
346. Jam, Preserve, Sweet—Makers	1,568	94	455	131	50	54	10	42	1	3	2	—	1	8	12	140	5	68
347. Chocolate, Cocoa—Makers	144	24	86	14	1	1	1	—	—	—	—	—	—	7	—	24	—	1
348. Grocers; Tea, Coffee, Chocolate—Dealers	24,548	2,090	4,161	1,039	949	1,501	343	1,287	257	165	107	158	186	596	441	3,195	233	1,378
349. Greengrocers, Fruiterers	2,727	259	703	107	63	76	19	162	6	4	18	1	18	74	31	392	5	170
350. Aerated Water, Mineral Water—Manufacture	1,135	117	291	59	42	58	17	54	7	3	4	6	5	31	16	166	9	63
351. Mustard, Vinegar, Spice, Pickle, &c.—Makers	265	27	60	1	38	34	—	11	—	—	1	—	—	9	—	48	1	8
352. *Other* Dealers in Food	276	29	133	10	3	13	1	2	—	—	—	—	1	1	—	34	—	5
2. Tobacco.																		
353. Tobacco Manufacture	511	53	298	17	11	10	3	5	—	1	1	—	—	4	1	70	1	17
354. Tobacconists	689	98	158	24	40	48	10	33	1	—	3	—	4	15	11	127	5	25
3. Manufacture of Spirituous Drinks.																		
355. Maltsters	940	222	106	8	2	5	73	2	32	1	—	2	44	6	—	303	37	159
356. Brewers	2,252	1,013	457	42	11	41	21	19	25	4	1	3	186	12	6	1,143	32	30
357. Distillers; Spirit Manufacture	1,952	141	292	14	12	37	223	23	149	1	—	6	269	25	10	178	122	90

TABLE XXVII.—*continued.*

OCCUPATIONS.	MALES. COUNTIES (including Cities).																			
	Forfar.	Haddington.	Inverness.	Kincardine.	Kinross.	Kirkcudbright.	Lanark.	Linlithgow.	Nairn.	Orkney.	Peebles.	Perth.	Renfrew.	Ross and Cromarty.	Roxburgh.	Selkirk.	Shetland.	Stirling.	Sutherland.	Wigtown.
1. Dress—*continued.*																				
329. Wig Makers; Hairdressers	325	31	47	17	5	30	1,792	54	8	3	8	105	342	21	49	34	7	152	1	23
330. Umbrella, Parasol, Stick—Makers	9	—	1	—	—	3	174	—	—	—	—	4	23	1	1	—	—	4	—	—
331. *Other* Workers in Dress	1	1	1	—	—	—	8	—	—	—	—	1	2	—	—	—	—	2	—	—
332. *Other* Dealers in Dress	9	—	—	—	—	2	99	—	—	—	—	—	4	—	1	—	1	3	—	—
XX.—FOOD, TOBACCO, DRINK, AND LODGING.																				
1. Food.																				
333. Creamery Workers	3	—	1	2	—	15	9	—	—	—	—	1	2	—	—	—	—	2	—	134
334. Milksellers, Dairymen	209	38	19	7	—	26	1,185	35	—	—	6	33	159	4	43	18	—	35	2	7
335. Provision Curers	19	1	1	10	—	1	284	1	—	2	1	10	51	—	—	—	—	14	—	2
336. Cheesemongers, Buttermen, Provision Dealers	92	1	12	5	2	3	921	10	1	1	1	12	115	5	5	1	10	22	3	3
337. Slaughterers, Slaughter-house Workers	27	7	7	2	—	1	117	—	3	1	—	5	11	12	16	—	—	4	—	—
338. Butchers, Meat Salesmen	776	124	158	65	24	80	4,480	192	33	26	43	326	829	100	163	64	35	443	27	71
339. Fish Curers	14	5	26	324	—	—	96	1	3	23	—	—	16	64	1	—	84	1	15	1
340. Fishmongers, Poulterers, Game Dealers	209	18	78	83	3	30	865	20	7	6	12	105	151	23	41	28	8	71	2	27
341. Millers; Cereal Food Manufacture	118	21	39	44	9	47	624	18	13	43	7	88	142	46	36	6	2	55	9	44
342. Corn, Flour, Seed—Merchants, Dealers	74	13	15	11	—	27	501	12	3	4	—	53	93	10	24	6	1	47	4	22
343. Bread, Biscuit, Cake, &c.—Makers	1,273	152	180	104	21	130	4,840	219	45	94	54	454	853	170	207	104	63	486	43	99
344. Bakers, Confectioners—Dealers	263	52	38	24	10	33	1,483	47	3	7	9	122	307	17	51	22	13	137	4	5
345. Sugar Refiners	12	—	1	—	—	—	73	—	—	—	—	1	678	—	1	—	—	5	—	—
346. Jam, Preserve, Sweet—Makers	181	—	16	1	—	3	668	5	2	—	—	51	281	—	1	—	—	13	—	—
347. Chocolate, Cocoa—Makers	15	—	—	—	—	—	92	—	—	—	—	—	1	—	—	2	—	—	—	—
348. Grocers; Tea, Coffee, Chocolate—Dealers	1,691	239	384	144	43	232	7,416	348	57	125	75	707	1,413	225	245	162	185	746	47	217
349. Greengrocers, Fruiterers	176	26	19	7	7	7	1,067	52	4	1	4	73	172	2	17	22	1	88	—	6
350. Aerated Water, Mineral Water—Manufacture	91	6	9	10	2	6	373	7	3	—	4	50	47	9	25	10	—	39	1	4
351. Mustard, Vinegar, Spice, Pickle, &c.—Makers	6	—	1	6	—	1	105	9	—	—	3	7	14	—	1	—	—	—	—	—
352. *Other* Dealers in Food	11	2	—	—	—	—	148	5	—	—	—	8	16	—	—	—	1	28	—	—
2. Tobacco.																				
353. Tobacco Manufacture	27	1	1	1	—	—	333	—	—	—	—	8	27	—	—	—	—	—	—	—
354. Tobacconists	45	4	4	5	1	13	214	2	2	—	3	26	51	1	6	4	1	24	—	1
3. Manufacture of Spirituous Drinks.																				
355. Maltsters	13	64	13	3	—	1	121	23	1	7	—	21	1	4	—	—	—	3	1	—
356. Brewers	66	30	10	12	—	1	478	7	1	6	—	37	19	3	3	—	—	47	2	7
357. Distillers; Spirit Manufacture	35	16	53	5	—	—	367	146	8	12	—	39	49	36	1	—	—	45	5	2

TABLE XXVII.—*continued* (Occupations of Males by Cities and Counties).

OCCUPATIONS.	MALES. Total.	Cities. Edinburgh.	Glasgow.	Dundee.	Aberdeen.	Counties (including Cities). Aberdeen.	Argyll.	Ayr.	Banff.	Berwick.	Bute.	Caithness.	Clackmannan.	Dumbarton	Dumfries.	Edinburgh.	Elgin.	Fife.
4. Board, Lodging; Dealing in Spirituous Drinks.																		
358. Coffee-house, Eating-house—Keepers	889	99	246	72	45	54	4	30	1	—	9	—	3	12	3	148	3	33
359. Lodging-house, Boarding-house—Keepers	391	48	87	19	7	11	1	12	1	1	6	1	1	7	7	60	4	42
360. Inn, Hotel—Keepers; Publicans, Beersellers; Wine and Spirit—Merchants, Agents	7,433	591	1,954	190	143	266	152	430	64	45	59	33	47	169	79	854	46	372
361. Beer Bottlers, Cellarmen	730	214	166	35	28	33	—	15	3	3	1	—	9	3	4	317	—	20
362. Barmen	4,827	402	1,172	240	216	247	31	170	11	3	17	6	12	153	38	635	20	213
363. Waiters (not Domestic); others in Inn, Hotel, Eating-house—Service	2,730	616	921	160	92	125	26	70	24	10	6	12	3	29	17	704	13	68
XXI.—GAS, WATER, ELECTRICITY, AND SANITARY SERVICE.																		
1. Gas, Water, Electricity Service.																		
364. Gas Works Service	6,338	589	2,557	253	280	315	43	230	19	13	25	11	49	146	54	770	24	244
365. Waterworks Service	1,131	71	161	29	47	79	5	95	2	1	1	1	3	42	19	129	4	109
366. Electricity Supply	776	99	193	29	33	32	6	27	—	—	1	—	6	18	2	128	1	31
2. Sanitary Service.																		
367. Drainage and Sanitary Service	871	72	296	6	46	53	9	44	5	1	2	4	2	32	26	85	9	20
368. Scavenging and Disposal of Refuse	1,924	277	619	102	135	148	7	46	4	5	1	6	9	39	14	335	19	79
XXII.—OTHER, GENERAL, AND UNDEFINED WORKERS AND DEALERS.																		
1. Billposting and Advertising.																		
369. Circular, Envelope—Addressers, &c.	13	1	6	1	—	—	—	1	—	—	2	—	—	—	—	1	—	—
370. Advertising, Billposting—Agents	315	52	130	17	16	15	—	12	2	—	—	1	—	5	1	62	—	11
371. Billposters	324	22	116	17	14	17	2	16	6	2	—	—	2	7	2	32	3	9
372. Sandwichmen, Bill Distributors	129	8	32	13	5	8	—	3	—	—	—	—	—	24	1	8	—	5
2. About Animals.																		
373. Cattle, Sheep, Pig—Dealers, Salesmen	927	33	108	17	53	120	10	24	32	9	2	13	1	1	36	109	18	24
374. Drovers	386	37	84	10	38	52	3	18	5	4	—	1	2	1	19	39	3	6
375. Dog, Bird, Animal—Keepers, Dealers	110	12	26	5	5	8	3	7	3	1	1	1	—	—	5	15	—	3
376. Knackers	20	—	5	1	1	1	—	—	—	—	—	—	1	—	2	—	1	—
3. Sundry Specified Industries.																		
377. Celluloid—Makers, Workers	9	7	—	—	—	—	—	—	—	—	—	—	—	—	—	8	—	1
378. Tobacco Pipe, Snuff-box, &c.—Makers	366	13	222	12	17	11	—	13	—	—	1	—	6	1	—	28	—	19
379. Bone, Horn, Ivory, Tortoiseshell—Workers	517	9	8	1	467	474	—	2	—	—	—	—	—	—	1	10	2	2
380. Floor Cloth, Oil Cloth—Manufacture	2,608	5	10	118	—	—	—	42	—	—	—	—	—	1	—	6	—	2,416

TABLE XXVII.—*continued.*

OCCUPATIONS.	MALES. COUNTIES (including Cities).																			
	Forfar.	Haddington.	Inverness.	Kincardine.	Kinross.	Kirkcudbright.	Lanark.	Linlithgow	Nairn.	Orkney.	Peebles.	Perth.	Renfrew.	Ross and Cromarty.	Roxburgh.	Selkirk.	Shetland.	Stirling.	Sutherland.	Wigtown.
4. Board, Lodging; Dealing in Spirituous Drinks.																				
358. Coffee-house, Eating-house—Keepers	88	1	2	7	—	3	345	11	1	—	1	21	39	12	10	7	2	37	2	—
359. Lodging-house, Boarding-house—Keepers	22	15	3	1	1	2	122	7	—	—	1	15	18	7	4	1	1	16	—	1
360. Inn, Hotel—Keepers; Publicans, Beersellers; Wine and Spirit—Merchants, Agents	340	63	120	41	17	54	2,891	89	13	18	26	196	473	63	69	24	12	208	21	79
361. Beer Bottlers, Cellarmen	43	11	13	1	—	1	193	6	—	—	—	20	14	—	5	2	—	13	—	—
362. Barmen	301	18	57	15	1	2	2,010	66	5	1	8	97	437	37	33	14	11	150	4	4
363. Waiters (not Domestic); others in Inn, Hotel, Eating-house—Service	195	22	53	7	5	9	1,028	9	6	3	9	89	48	58	15	10	4	28	9	16
XXI.—GAS, WATER, ELECTRICITY, AND SANITARY SERVICE.																				
1. Gas, Water, Electricity Service.																				
364. Gas Works Service	358	28	28	17	4	17	3,122	30	5	3	12	113	451	12	37	27	5	113	1	12
365. Waterworks Service	63	30	3	3	1	5	228	6	—	3	5	34	76	—	2	3	1	176	—	2
366. Electricity Supply	42	5	24	2	1	1	303	10	—	—	1	5	66	6	20	1	—	36	—	1
2. Sanitary Service.																				
367. Drainage and Sanitary Service	23	4	2	4	2	4	389	5	—	1	2	13	75	1	5	21	2	21	—	5
368. Scavenging and Disposal of Refuse	156	11	15	17	1	6	751	10	2	2	3	71	95	7	11	18	7	26	—	3
XXII.—OTHER, GENERAL, AND UNDEFINED WORKERS AND DEALERS.																				
1. Billposting and Advertising.																				
369. Circular, Envelope—Addressers, &c.	1	—	—	—	—	—	7	—	—	—	—	1	—	—	—	—	—	—	—	—
370. Advertising, Billposting—Agents	20	—	—	1	—	1	159	—	—	—	—	7	13	—	—	—	—	5	—	—
371. Billposters	27	1	2	1	1	1	140	—	—	—	—	7	24	4	2	3	—	12	—	1
372. Sandwichmen, Bill Distributors	17	—	1	—	—	2	45	—	—	—	—	4	6	—	—	—	—	5	—	—
2. About Animals.																				
373. Cattle, Sheep, Pig—Dealers, Salesmen	77	3	31	14	1	32	182	5	5	9	2	46	18	38	18	—	—	24	3	20
374. Drovers	25	2	—	2	1	9	111	1	—	1	—	34	21	3	3	2	—	13	—	5
375. Dog, Bird, Animal—Keepers, Dealers	7	1	4	—	—	3	33	—	—	—	—	—	3	—	5	1	—	5	1	—
376. Knackers	4	—	—	1	—	3	6	—	—	—	—	—	—	—	—	—	—	1	—	—
3. Sundry Specified Industries.																				
377. Celluloid—Makers, Workers	—	—	—	—	—	—	—	—	—	—	—	—	—	—	—	—	—	—	—	—
378. Tobacco Pipe, Snuff-box, &c.—Makers	17	—	2	6	—	1	236	9	—	—	—	5	7	—	—	—	—	4	—	—
379. Bone, Horn, Ivory, Tortoiseshell—Workers	2	—	—	3	—	1	11	—	—	—	—	—	7	—	—	1	—	1	—	—
380. Floor Cloth, Oil Cloth—Manufacture	119	—	—	—	—	—	15	—	—	—	—	6	3	—	—	—	—	—	—	—

TABLE XXVII.—*continued* (Occupations of Males by Cities and Counties).

OCCUPATIONS.	MALES.																	
	TOTAL.	CITIES.				COUNTIES (including Cities).												
		Edinburgh.	Glasgow.	Dundee	Aberdeen.	Aberdeen.	Argyll.	Ayr.	Banff.	Berwick.	Bute.	Caithness.	Clackmannan.	Dumbarton.	Dumfries.	Edinburgh.	Elgin.	Fife.
3. Sundry Specified Industries—*continued.*																		
381. Japanners	110	8	48	1	3	5	—	3	—	—	3	—	1	23	—	10	—	—
382. Chimney Sweeps	574	89	103	33	18	18	3	15	4	3	1	4	—	2	11	100	3	155
383. Rag—Gatherers, Dealers	212	19	77	12	15	20	1	14	—	—	3	—	—	1	—	28	—	14
384. *Other* Workers in Sundry Industries	216	56	64	12	11	14	2	—	1	—	—	1	—	—	1	60	—	3
385. *Other* Dealers in Sundry Industries	140	11	31	5	3	8	1	4	4	—	—	—	—	1	—	15	2	7
386. Receiving Shop, Receiving Office—Keepers, Assistants (Laundry: Dyers and Cleaners)	27	4	5	—	1	1	—	1	—	—	—	—	—	2	—	5	—	4
4. Makers and Dealers (General or Undefined).																		
387. Multiple Shop, Multiple Store—Proprietors, Workers (general or undefined)	254	19	55	3	4	5	2	19	—	—	1	2	3	9	3	38	—	11
388. General or unclassified Shopkeepers; General Dealers	3,830	217	716	190	161	453	119	200	78	17	20	43	15	54	57	339	37	137
389. Pawnbrokers	1,078	93	448	12	28	30	3	35	—	—	3	—	3	14	8	120	21	17
390. Costermongers, Hawkers, Street Sellers	4,429	378	878	158	205	371	78	206	83	32	9	14	26	46	85	504	63	224
391. Contractors, Manufacturers, Managers, Superintendents (undefined)	431	57	98	11	7	21	3	23	3	8	2	4	3	11	3	71	3	17
392. News—Boys, Vendors (Street or undefined)	388	43	243	5	16	19	4	5	1	—	2	—	—	1	1	59	4	7
5. Mechanics and Labourers (General or Undefined).																		
393. General Labourers	34,213	2,345	7,293	975	1,146	2,487	609	1,951	448	320	82	248	189	778	932	3,520	391	2,086
394. Engine—Drivers, Stokers, Firemen (not Railway, Marine, or Agricultural)	11,976	497	2,498	325	343	633	67	932	58	48	8	25	95	429	187	1,167	63	928
395. Artisans, Mechanics, Apprentices (undefined)	451	49	196	25	3	4	—	26	1	—	—	1	3	5	—	57	—	18
396. Factory—Hands, Labourers (undefined)	646	36	222	61	19	24	4	32	2	4	1	1	4	24	8	62	—	16
397. Machinists, Machine Workers (undefined)	231	15	92	12	2	2	—	19	2	6	1	—	—	12	1	20	—	3
Total Occupied (Orders I.-XXII.)	**1473757**	**93,631**	**253210**	**47374**	**45467**	**90,060**	**23488**	**80894**	**18064**	**9,543**	**4,924**	**9,259**	**9,387**	**43909**	**22081**	**151453**	**12737**	**84,443**
XXIII.—WITHOUT OCCUPATION OR OCCUPATION UNSPECIFIED.																		
398. Retired from Business (not Army or Navy)	37,460	2,649	3,722	846	1,401	2,942	927	2,537	541	397	294	343	297	910	841	4,034	453	2,631
399. Pensioners	3,698	512	537	140	217	342	75	173	49	34	21	28	25	61	55	696	47	165
400. Old Age Pensioners (Occupation or former Occupation not stated)	1,725	57	195	79	69	166	45	92	47	4	6	13	21	34	15	116	21	103
401. Private Means	5,122	618	452	101	139	333	174	324	58	51	84	46	21	115	215	804	68	282
402. Students and Scholars (14 years and upwards)	38,106	4,615	5.436	860	1,462	2,597	834	1,708	599	168	238	410	293	1,124	686	6,256	412	1,643
403. Others	222,913	12,429	33,047	6,823	7,889	15,485	3,519	12959	3,360	1,217	794	1,626	1,422	7,142	3,772	21,544	2,206	12,293
Total of Unspecified or No Occupation (Order XXIII.)	**309,024**	**20,880**	**43,389**	**8,849**	**11177**	**21,865**	**5,574**	**17793**	**4,654**	**1,871**	**1,437**	**2,466**	**2,079**	**9,386**	**5,584**	**33,450**	**3,207**	**17,117**
Total Enumerated aged 10 years and upwards	**1782781**	**114511**	**296599**	**56223**	**56644**	**111925**	**29062**	**98687**	**22718**	**11414**	**6,361**	**11725**	**11466**	**53295**	**27665**	**184903**	**15944**	**101560**

TABLE XXVII.—*continued.*

OCCUPATIONS.	COUNTIES (including Cities).																			
	Forfar.	Haddington.	Inverness.	Kincardine.	Kinross.	Kirkcudbright.	Lanark.	Linlithgow.	Nairn.	Orkney.	Peebles.	Perth.	Renfrew.	Ross and Cromarty.	Roxburgh.	Selkirk.	Shetland.	Stirling.	Sutherland.	Wigtown.
3. Sundry Specified Industries—*continued.*																				
381. Japanners	1	—	—	—	—	—	55	—	—	—	—	—	4	—	—	—	—	5	—	—
382. Chimney Sweeps	44	1	4	1	—	6	145	1	1	—	1	14	17	3	8	2	—	3	1	3
383. Rag—Gatherers, Dealers	19	2	10	—	—	2	85	—	—	—	—	4	4	—	2	—	1	1	—	1
384. *Other* Workers in Sundry Industries	14	2	14	2	—	1	77	—	—	—	—	2	15	3	1	—	—	—	1	2
385. *Other* Dealers in Sundry Industries	7	—	1	—	—	—	50	4	—	—	—	3	22	—	1	—	3	7	—	—
386. Receiving Shop, Receiving Office—Keepers, Assistants (Laundry: Dyers and Cleaners)	—	—	2	—	—	—	7	—	—	—	—	—	4	—	—	—	—	—	—	1
4. Makers and Dealers (General or Undefined).																				
387. Multiple Shop, Multiple Store—Proprietors, Workers (general or undefined)	8	7	1	—	—	1	97	6	—	3	1	7	13	1	2	1	4	8	1	—
388. General or unclassified Shopkeepers; General Dealers	235	18	169	45	1	26	945	26	8	63	3	42	160	189	33	10	108	98	47	35
389. Pawnbrokers	16	—	3	1	1	—	665	12	—	2	1	9	101	1	1	—	—	11	—	—
390. Costermongers, Hawkers, Street Sellers	286	38	117	32	12	44	1,319	67	9	14	13	154	183	58	55	34	9	154	37	53
391. Contractors, Manufacturers, Managers, Superintendents (undefined)	28	22	3	6	—	3	123	3	4	1	4	22	15	2	5	5	2	9	1	1
392. News—Boys, Vendors (Street or undefined)	6	—	2	—	—	1	254	1	—	—	—	2	14	—	—	—	—	3	—	2
5. Mechanics and Labourers (General or Undefined).																				
393. General Labourers	1,611	391	961	224	44	385	9,987	531	91	159	56	771	2,024	697	337	125	193	966	280	339
394. Engine—Drivers, Stokers, Firemen (not Railway, Marine, or Agricultural)	447	114	42	56	17	55	4,607	341	18	1	18	142	725	35	72	67	6	521	19	33
395. Artisans, Mechanics, Apprentices (undefined	26	1	1	—	—	—	238	—	—	—	—	6	57	—	—	—	—	7	—	—
396. Factory—Hands, Labourers (undefined)	91	4	6	6	—	—	280	3	1	2	1	10	55	—	1	—	—	4	—	—
397. Machinists, Machine Workers (undefined)	14	—	3	—	—	—	115	—	—	1	—	1	29	—	—	—	—	2	—	—
Total Occupied (Orders I.-XXII.)	**80635**	**13714**	**27075**	**11739**	**2323**	**11534**	**465680**	**26725**	**2739**	**8077**	**4724**	**37602**	**97,344**	**25580**	**14584**	**7,969**	**8197**	**51551**	**6384**	**9,339**
XXIII.—WITHOUT OCCUPATION OR OCCUPATION UNSPECIFIED.																				
398. Retired from Business (not Army or Navy)	2,219	376	759	488	107	497	7,510	457	86	401	181	1,571	2,040	651	605	217	219	1,373	185	371
399. Pensioners	259	28	92	41	9	45	783	18	16	8	6	129	197	72	38	16	27	88	17	38
400. Old Age Pensioners (Occupation or former Occupation not stated)	150	20	69	33	5	15	337	19	7	21	8	47	85	55	18	3	63	46	19	22
401. Private Means	290	86	135	68	14	94	800	35	31	23	45	288	233	82	75	13	14	125	39	57
402. Students and Scholars (14 years and upwards)	1,735	355	1,200	397	53	272	9,533	413	99	233	99	1,235	2,267	1,145	222	122	229	883	308	338
403. Others	12674	2,056	4,741	2,087	349	1,828	66,284	4,255	415	1077	615	5,656	14,663	3,829	1,963	954	1231	8,410	1052	1,435
Total of Unspecified or No Occupation (Order XXIII.)	**17327**	**2,921**	**6,996**	**3,114**	**537**	**2,751**	**85,247**	**5,197**	**654**	**1763**	**954**	**8,926**	**19,485**	**5,834**	**2,921**	**1,325**	**1783**	**10925**	**1620**	**2,261**
Total Enumerated aged 10 years and upwards	**97962**	**16635**	**34071**	**14853**	**2860**	**14285**	**550927**	**31922**	**3393**	**9840**	**5678**	**46528**	**116829**	**31414**	**17505**	**9,294**	**9980**	**62476**	**8004**	**11600**

TABLE XXVIII.—OCCUPATIONS OF FEMALES BY CITIES AND COUNTIES.

OCCUPATIONS.	FEMALES.																	
		CITIES.				COUNTIES (including Cities).												
	TOTAL.	Edinburgh.	Glasgow.	Dundee.	Aberdeen.	Aberdeen.	Argyll.	Ayr.	Banff.	Berwick.	Bute.	Caithness.	Clackmannan.	Dumbarton	Dumfries.	Edinburgh.	Elgin.	Fife.
I.—GENERAL OR LOCAL GOVERNMENT OF THE COUNTRY.																		
1. National Government.																		
1. Post Office—Officers, Clerks, Telegraphists, Telephone Operators	3,389	258	539	54	74	172	158	164	37	41	39	34	18	87	50	366	47	169
2. Postmen; Post Office Messengers, &c.	552	10	34	3	8	34	9	24	11	5	5	4	—	14	38	26	18	40
3. *Other* Civil Service Officers and Clerks	117	35	27	6	7	10	1	3	—	—	—	—	—	1	—	38	1	1
4. *Other* Civil Service Messengers, &c.	134	37	40	6	4	3	—	4	1	—	—	—	—	1	—	44	—	2
2. Local Government.																		
5. Police	14	3	3	2	—	—	—	—	—	—	2	—	—	—	—	3	—	1
6. Municipal, Parish, and other Local or County Officers	726	61	161	18	14	61	19	28	3	1	4	6	2	10	10	92	10	17
II.—DEFENCE OF THE COUNTRY.																		
1. Army.																		
7. Army Officers (Effective and Retired)	—	—	—	—	—	—	—	—	—	—	—	—	—	—	—	—	—	—
8. Soldiers and Non-Commissioned Officers	—	—	—	—	—	—	—	—	—	—	—	—	—	—	—	—	—	—
2. Navy and Marines.																		
9. Officers of the Navy and Marines (Effective and Retired)	—	—	—	—	—	—	—	—	—	—	—	—	—	—	—	—	—	—
10. Men of the Navy and Marines	—	—	—	—	—	—	—	—	—	—	—	—	—	—	—	—	—	—
III.—PROFESSIONAL OCCUPATIONS AND THEIR SUBORDINATE SERVICES.																		
1. Clerical.																		
11. Ministers (Established Church)	—	—	—	—	—	—	—	—	—	—	—	—	—	—	—	—	—	—
12. Ministers (United Free Church)	—	—	—	—	—	—	—	—	—	—	—	—	—	—	—	—	—	—
13. Episcopalian Clergymen	—	—	—	—	—	—	—	—	—	—	—	—	—	—	—	—	—	—
14. Roman Catholic Priests	—	—	—	—	—	—	—	—	—	—	—	—	—	—	—	—	—	—
15. Ministers, Clergymen of other religious bodies	2	—	—	—	—	—	—	—	—	—	—	—	—	—	—	2	—	—
16. Missionaries, Scripture Readers, Itinerant Preachers	546	69	90	36	21	32	15	28	10	6	5	2	5	15	5	88	—	35
17. Monks, Nuns, Sisters of Charity	412	37	43	8	49	50	—	1	1	—	—	—	—	1	8	69	5	5
18. Church, Chapel, Cemetery—Officers, &c.	104	18	17	5	4	5	1	4	1	2	2	1	—	2	1	26	—	3
2. Legal.																		
19. Advocates, Solicitors	1	—	—	—	—	1	—	—	—	—	—	—	—	—	—	—	—	—
20. Law Clerks	114	—	13	1	7	10	1	6	5	—	1	5	2	2	2	4	1	6

TABLE XXVIII.—*continued.*

OCCUPATIONS.	FEMALES. COUNTIES (including Cities).																			
	Forfar.	Haddington.	Inverness.	Kincardine.	Kinross.	Kirkcudbright.	Lanark.	Linlithgow	Nairn.	Orkney.	Peebles.	Perth.	Renfrew.	Ross and Cromarty.	Roxburgh.	Selkirk.	Shetland.	Stirling.	Sutherland.	Wigtown.
I.—GENERAL OR LOCAL GOVERNMENT OF THE COUNTRY.																				
1. National Government.																				
1. Post Office—Officers, Clerks, Telegraphists, Telephone Operators	125	50	137	23	17	40	847	51	7	18	18	162	155	76	41	16	39	112	33	40
2. Postmen; Post Office Messengers, &c.	20	8	21	4	2	23	86	8	4	6	5	49	19	10	5	3	16	19	6	10
3. *Other* Civil Service Officers and Clerks	12	—	1	—	—	1	39	—	—	—	—	1	4	2	—	—	—	2	—	—
4. *Other* Civil Service Messengers, &c.	8	—	—	3	—	3	41	—	—	—	1	13	5	1	—	—	1	3	—	—
2. Local Government.																				
5. Police	2	—	—	—	—	—	5	—	—	—	—	—	1	—	—	—	—	—	—	—
6. Municipal, Parish, and other Local or County Officers	29	8	9	2	—	1	288	—	5	—	3	7	69	13	9	1	3	10	3	3
II.—DEFENCE OF THE COUNTRY.																				
1. Army.																				
7. Army Officers (Effective and Retired)	—	—	—	—	—	—	—	—	—	—	—	—	—	—	—	—	—	—	—	—
8. Soldiers and Non-Commissioned Officers	—	—	—	—	—	—	—	—	—	—	—	—	—	—	—	—	—	—	—	—
2. Navy and Marines.																				
9. Officers of the Navy and Marines (Effective and Retired)	—	—	—	—	—	—	—	—	—	—	—	—	—	—	—	—	—	—	—	—
10. Men of the Navy and Marines	—	—	—	—	—	—	—	—	—	—	—	—	—	—	—	—	—	—	—	—
III.—PROFESSIONAL OCCUPATIONS AND THEIR SUBORDINATE SERVICES.																				
1. Clerical.																				
11. Ministers (Established Church)	—	—	—	—	—	—	—	—	—	—	—	—	—	—	—	—	—	—	—	—
12. Ministers (United Free Church)	—	—	—	—	—	—	—	—	—	—	—	—	—	—	—	—	—	—	—	—
13. Episcopalian Clergymen	—	—	—	—	—	—	—	—	—	—	—	—	—	—	—	—	—	—	—	—
14. Roman Catholic Priests	—	—	—	—	—	—	—	—	—	—	—	—	—	—	—	—	—	—	—	—
15. Ministers, Clergymen of other religious bodies	—	—	—	—	—	—	—	—	—	—	—	—	—	—	—	—	—	—	—	—
16. Missionaries, Scripture Readers, Itinerant Preachers	51	3	6	3	—	5	146	10	—	3	3	17	21	5	9	2	—	12	—	4
17. Monks, Nuns, Sisters of Charity	8	—	20	17	—	71	110	—	—	—	—	4	38	—	—	—	2	2	—	—
18. Church, Chapel, Cemetery—Officers, &c.	9	2	1	—	—	—	25	1	—	—	—	4	4	2	1	—	1	6	—	—
2. Legal.																				
19. Advocates, Solicitors	—	—	—	—	—	—	—	—	—	—	—	—	—	—	—	—	—	—	—	—
20. Law Clerks	7	1	12	1	—	—	21	1	1	2	—	7	8	1	—	—	2	2	—	3

TABLE XXVIII.—*continued* (Occupations of Females by Cities and Counties).

OCCUPATIONS.	FEMALES.																	
	TOTAL.	CITIES.				COUNTIES (including Cities).												
		Edinburgh.	Glasgow.	Dundee.	Aberdeen.	Aberdeen.	Argyll.	Ayr.	Banff.	Berwick.	Bute.	Caithness.	Clackmannan.	Dumbarton	Dumfries.	Edinburgh.	Elgin.	Fife.
3. Medical.																		
21. Physicians, Surgeons, Registered Practitioners	134	27	25	4	5	7	1	2	1	1	—	—	—	3	1	33	—	4
22. Dentists (including Assistants)	72	6	26	3	1	1	—	4	—	—	—	—	—	4	—	7	1	3
23. Veterinary Surgeons	1	—	—	—	—	—	—	1	—	—	—	—	—	—	—	—	—	—
24. Midwives	313	19	76	3	12	17	4	7	3	—	1	4	2	10	—	35	3	24
25. Sick Nurses, Invalid Attendants	10,316	1,415	2,306	309	531	772	171	447	95	50	54	48	53	274	188	1,868	113	344
26. Subordinate Medical Service	317	60	128	5	7	9	—	14	1	—	—	1	1	6	3	69	—	4
4. Teaching.																		
27. Schoolmasters, Teachers, Professors, Lecturers	18,778	1,940	2,665	512	870	1,543	329	998	279	110	78	149	146	518	267	2,540	223	1,053
28. *Others* connected with Education	466	38	90	35	45	55	2	6	8	1	1	2	6	9	5	69	3	20
5. Literary and Scientific.																		
29. Authors, Editors, Journalists, Reporters	100	20	16	5	4	5	—	2	1	1	2	—	1	5	2	24	1	8
30. Persons engaged in Scientific Pursuits	25	8	3	2	—	—	—	2	—	—	—	1	—	1	1	8	—	—
31. *Others* connected with Literature, &c.	254	36	66	4	15	16	3	13	—	—	—	1	—	5	3	41	4	18
6. Engineers and Surveyors.																		
32. Civil, Mining—Engineers	6	—	—	—	—	—	—	5	—	—	—	—	—	—	—	—	—	—
33. Land, House, Ship—Surveyors	—	—	—	—	—	—	—	—	—	—	—	—	—	—	—	—	—	—
34. Professional Engineers', Professional Surveyors'—Assistants	10	—	1	—	—	—	1	—	—	—	—	—	—	—	—	—	1	—
7. Art, Music, Drama.																		
35. Painters, Sculptors, Engravers	316	74	93	19	5	6	3	9	1	—	3	—	4	11	—	92	1	14
36. Architects	12	1	1	—	—	—	1	3	—	—	—	—	—	1	1	1	—	1
37. Photographers	847	120	220	111	53	67	3	32	6	2	7	1	1	18	6	139	12	24
38. Musicians, Music Masters, Singers (not Street)	2,012	283	431	55	119	171	23	96	27	10	11	12	11	55	29	351	19	85
39. Actors	321	44	97	20	15	15	—	20	—	—	3	—	—	6	10	54	—	9
40. Art, Music, Theatre—Service, &c	249	36	123	11	15	15	—	7	—	—	2	—	1	2	2	36	—	6
8. Exhibition, Games, &c.																		
41. Performers, Showmen; Exhibition, Games—Service	234	24	71	3	14	14	1	11	—	—	—	—	—	7	—	36	—	18

TABLE XXVIII.—*continued.*

OCCUPATIONS.	FEMALES. COUNTIES (including Cities).																			
	Forfar.	Haddington.	Inverness.	Kincardine.	Kinross.	Kirkcudbright.	Lanark.	Linlithgow	Nairn.	Orkney.	Peebles.	Perth.	Renfrew.	Ross and Cromarty.	Roxburgh.	Selkirk.	Shetland.	Stirling.	Sutherland.	Wigtown.
3. Medical.																				
21. Physicians, Surgeons, Registered Practitioners	6	—	3	—	—	1	42	2	—	3	—	2	14	—	—	1	—	7	—	—
22. Dentists (including Assistants)	5	—	—	—	—	—	38	1	—	—	—	—	7	—	—	1	—	—	—	—
23. Veterinary Surgeons	—	—	—	—	—	—	—	—	—	—	—	—	—	—	—	—	—	—	—	—
24. Midwives	3	6	6	3	1	—	129	5	1	1	—	4	32	2	—	1	2	7	—	—
25. Sick Nurses, Invalid Attendants	584	92	191	74	17	57	3,012	126	14	28	33	353	606	97	115	34	15	319	25	47
26. Subordinate Medical Service	8	—	3	2	—	1	152	1	1	—	—	2	28	2	2	—	—	6	—	1
4. Teaching.																				
27. Schoolmasters, Teachers, Professors, Lecturers	1,036	163	439	123	24	175	4,946	238	44	109	47	574	1,143	294	169	108	95	583	109	126
28. *Others* connected with Education	46	8	7	2	—	2	156	5	7	1	1	11	21	4	3	1	1	3	—	—
5. Literary and Scientific.																				
29. Authors, Editors, Journalists, Reporters	12	—	—	3	—	1	19	—	—	—	1	2	4	—	—	—	1	5	—	—
30. Persons engaged in Scientific Pursuits	2	—	—	—	—	—	7	—	—	—	—	1	1	—	—	—	—	1	—	—
31. *Others* connected with Literature, &c.	9	4	—	2	—	1	101	1	—	—	—	9	11	1	2	—	—	8	1	—
6. Engineers and Surveyors.																				
32. Civil, Mining—Engineers	—	—	—	—	—	—	—	—	—	—	—	1	—	—	—	—	—	—	—	—
33. Land, House, Ship—Surveyors	—	—	—	—	—	—	—	—	—	—	—	—	—	—	—	—	—	—	—	—
34. Professional Engineers', Professional Surveyors'—Assistants	—	—	—	—	—	—	1	3	—	—	—	—	4	—	—	—	—	—	—	—
7. Art, Music, Drama.																				
35. Painters, Sculptors, Engravers	23	1	5	2	1	1	115	—	—	—	—	5	8	—	—	—	1	9	—	1
36. Architects	—	—	—	—	—	—	1	—	—	—	—	—	3	—	—	—	—	—	—	—
37. Photographers	132	3	6	5	—	—	288	—	3	6	1	22	36	3	7	5	—	10	—	2
38. Musicians, Music Masters, Singers (not Street)	102	8	31	15	2	6	606	17	1	5	5	60	136	16	20	7	9	44	6	16
39. Actors	28	—	—	—	—	—	125	1	—	—	—	3	19	4	—	—	—	22	—	2
40. Art, Music, Theatre—Service, &c.	11	—	1	—	—	—	144	1	—	—	—	4	13	—	1	—	—	2	—	1
8. Exhibition, Games, &c.																				
41. Performers, Showmen; Exhibition, Games—Service	8	2	1	5	—	1	98	10	1	—	—	5	7	—	—	—	3	6	—	—

TABLE XXVIII.—*continued* (Occupations of Females by Cities and Counties).

OCCUPATIONS.	FEMALES.																	
	TOTAL.	CITIES.				COUNTIES (including Cities).												
		Edinburgh.	Glasgow.	Dundee.	Aberdeen.	Aberdeen.	Argyll.	Ayr.	Banff.	Berwick.	Bute.	Caithness.	Clackmannan.	Dumbarton	Dumfries.	Edinburgh.	Elgin.	Fife.
IV.—DOMESTIC OFFICES OR SERVICES.																		
1. Domestic Indoor Service.																		
42. Domestic Indoor Servants in Hotels, Lodging-houses, Eating-houses	3,968	702	792	74	139	253	192	124	35	1	65	27	6	62	93	764	61	129
43. *Other* Domestic Indoor Servants	131,084	16,333	15,427	2,155	4,133	11767	3,114	7,465	2,435	1,292	799	987	643	3,539	3,186	21044	2,030	5,652
2. Domestic Outdoor Service.																		
44. Domestic—Coachmen, Grooms	2	—	—	—	—	—	—	—	1	—	—	—	1	—	—	—	—	—
45. Domestic—Motor Car Drivers, Motor Car Attendants	7	—	1	—	—	—	—	—	—	—	—	—	—	—	—	5	—	—
46. Domestic Gardeners	49	1	—	2	—	1	1	3	—	2	1	—	—	5	1	5	—	7
47. Gamekeepers	11	—	—	—	—	1	1	—	—	—	—	—	—	1	—	—	—	—
3. Other Service.																		
48. College, Club—Service	243	34	103	8	9	9	1	11	—	—	1	2	—	7	1	54	2	11
49. Hospital, Institution, and Benevolent Society Service	4,900	654	1,239	160	179	272	72	184	46	12	13	14	17	151	89	866	29	143
50. Caretakers; Office, Park, Lodge, Gate—Keepers (not Government)	1,471	333	142	33	68	111	42	75	19	11	1	6	8	21	32	390	35	62
51. Cooks (not Domestic)	1,206	123	376	53	61	95	30	32	9	2	6	6	6	26	12	151	6	30
52. Charwomen, Cleaners	10,472	1,814	3,542	381	587	855	69	283	72	32	30	19	37	126	94	2,206	71	242
53. Laundry Workers; Washers, Ironers, Manglers, &c.	12,928	1,707	1,680	369	490	657	173	561	72	42	70	31	91	517	155	2,231	180	483
54. Bath and Wash-house Service; others engaged in Service	237	39	74	14	7	10	3	11	—	1	1	—	3	2	1	47	—	12
V.—COMMERCIAL OCCUPATIONS.																		
1. Merchants, Agents, and Accountants.																		
55. Merchants (Commodity undefined)	70	3	1	—	4	13	—	—	5	4	1	1	—	—	—	5	2	2
56. Brokers, Agents, Factors	273	49	88	28	16	18	5	14	1	—	—	—	—	2	4	55	1	7
57. Salesmen, Buyers (not otherwise described)	65	13	25	—	3	3	—	—	2	—	—	—	—	1	2	15	—	1
58. Commercial Travellers	223	21	110	6	11	11	4	4	—	—	—	—	—	—	1	25	—	3
59. Accountants	10	—	1	3	1	1	1	2	—	—	—	—	—	—	—	—	—	—
60. Auctioneers, Appraisers, Valuers, House Agents	27	—	4	1	2	2	1	2	1	—	—	—	—	—	—	2	—	—
61. Officers of Commercial Guilds, Societies, &c.	36	9	10	4	2	2	—	—	—	—	—	—	—	—	1	10	2	1
2. Commercial or Business Clerks.																		
62. Commercial or Business Clerks	29,067	4,467	8,364	984	1,613	1,915	131	912	96	17	79	45	120	659	205	5,765	160	896

TABLE XXVIII.—*continued.*

OCCUPATIONS.	FEMALES. COUNTIES (including Cities).																			
	Forfar.	Haddington.	Inverness.	Kincardine.	Kinross.	Kirkcudbright.	Lanark.	Linlithgow.	Nairn.	Orkney.	Peebles.	Perth.	Renfrew.	Ross and Cromarty.	Roxburgh.	Selkirk.	Shetland.	Stirling.	Sutherland.	Wigtown.
IV.—DOMESTIC OFFICES OR SERVICES.																				
1. Domestic Indoor Service.																				
42. Domestic Indoor Servants in Hotels, Lodging-houses, Eating-houses	149	73	167	34	8	28	898	13	13	31	37	278	81	100	46	18	8	88	51	35
43. *Other* Domestic Indoor Servants	6,116	1,885	3,467	1,412	248	1931	26,080	1,207	613	782	574	5,217	6,404	2,435	1,890	684	417	3,705	739	1325
2. Domestic Outdoor Service.																				
44. Domestic—Coachmen, Grooms	—	—	—	—	—	—	—	—	—	—	—	—	—	—	—	—	—	—	—	—
45. Domestic—Motor Car Drivers, Motor Car Attendants	1	—	—	—	—	—	1	—	—	—	—	—	—	—	—	—	—	—	—	—
46. Domestic Gardeners	2	1	1	—	—	—	7	—	—	—	—	2	2	2	2	1	1	2	—	—
47. Gamekeepers	1	—	1	—	—	—	1	—	—	—	2	—	1	—	—	—	—	2	—	—
3. Other Service.																				
48. College, Club—Service	10	—	—	2	—	3	109	—	—	—	—	4	12	—	1	—	—	3	—	—
49. Hospital, Institution, and Benevolent Society Service	346	23	115	38	12	5	1,578	46	8	7	6	169	422	15	21	13	2	156	1	9
50. Caretakers; Office, Park, Lodge, Gate—Keepers (not Government)	67	27	41	17	5	16	203	11	7	14	4	71	63	22	24	13	2	29	12	10
51. Cooks (not Domestic)	76	4	38	10	1	8	475	12	4	6	4	45	38	23	9	5	1	21	10	5
52. Charwomen, Cleaners	598	63	82	61	7	59	4,292	72	13	25	26	203	443	34	69	27	8	183	6	65
53. Laundry Workers; Washers, Ironers, Manglers, &c	636	114	232	87	15	97	3,409	54	43	34	30	422	1,668	104	172	60	11	406	20	51
54. Bath and Wash-house Service; others engaged in Service	15	1	2	—	1	—	88	2	—	—	1	8	8	2	—	1	1	15	1	—
V.—COMMERCIAL OCCUPATIONS.																				
1. Merchants, Agents, and Accountants.																				
55. Merchants (Commodity undefined)	3	2	5	3	—	—	1	2	—	6	—	4	—	2	—	—	1	3	5	—
56. Brokers, Agents, Factors	31	—	3	1	—	—	106	1	1	—	—	6	8	2	—	2	—	5	—	—
57. Salesmen, Buyers (not otherwise described)	1	4	3	—	—	—	27	—	—	—	—	1	5	—	—	—	—	—	—	—
58. Commercial Travellers	7	—	2	—	—	—	140	1	—	—	1	3	11	1	1	1	—	7	—	—
59. Accountants	3	—	—	—	—	—	2	—	—	—	—	1	—	—	—	—	—	—	—	—
60. Auctioneers, Appraisers, Valuers, House Agents	3	11	—	—	—	—	4	—	—	—	—	—	—	—	—	—	—	1	—	—
61. Officers of Commercial Guilds, Societies, &c.	5	—	—	—	—	—	14	—	—	—	—	—	1	—	—	—	—	—	—	—
2. Commercial or Business Clerks.																				
62. Commercial or Business Clerks	1,488	138	226	106	9	91	11,820	156	18	27	62	727	2,170	80	144	72	41	622	9	61

TABLE XXVIII.—*continued* (Occupations of Females by Cities and Counties).

OCCUPATIONS.	FEMALES. Total.	Cities. Edinburgh.	Glasgow.	Dundee.	Aberdeen.	Counties (including Cities). Aberdeen.	Argyll.	Ayr.	Banff.	Berwick.	Bute.	Caithness.	Clackmannan.	Dumbarton	Dumfries.	Edinburgh.	Elgin.	Fife.
3. Dealers in Money.																		
63. Bankers; Bank—Officials, Clerks	22	—	5	—	—	—	1	1	—	—	—	—	—	—	3	—	—	4
64. Bill—Discounters, Brokers; Finance Agents	18	1	2	8	1	1	—	—	—	—	—	—	—	—	1	3	—	—
4. Insurance.																		
65. Life, House, Ship, &c., Insurance—Officials, Clerks, &c.	189	29	61	5	9	9	—	2	—	—	1	—	—	5	—	32	2	4
66. Insurance Agents	31	2	10	1	—	—	—	2	1	—	—	—	—	2	2	4	—	2
VI.—CONVEYANCE OF PERSONS, GOODS, AND MESSAGES.																		
1. On Railways.																		
67. Railway—Officials, Clerks	205	15	61	1	2	8	1	15	1	1	1	—	—	7	6	21	2	2
68. Railway Ticket—Examiners, Collectors; Railway Porters	1	—	1	—	—	—	—	—	—	—	—	—	—	—	—	—	—	—
69. Railway Engine—Drivers, Stokers, Cleaners	—	—	—	—	—	—	—	—	—	—	—	—	—	—	—	—	—	—
70. Railway Guards	—	—	—	—	—	—	—	—	—	—	—	—	—	—	—	—	—	—
71. Signalmen	—	—	—	—	—	—	—	—	—	—	—	—	—	—	—	—	—	—
72. Pointsmen, Level Crossing Men	20	—	—	—	—	2	—	—	—	1	—	—	1	—	—	1	1	3
73. Platelayers, Gangers, Packers	—	—	—	—	—	—	—	—	—	—	—	—	—	—	—	—	—	—
74. Railway Labourers (not Railway Contractors' Labourers); other Railway Servants	260	26	93	3	13	15	1	17	—	—	—	2	1	3	5	29	1	6
2. On Roads.																		
75. Livery Stable Keepers; Coach, Cab—Proprietors; Motor Garage—Proprietors, Workers	31	2	3	—	—	—	1	3	3	1	1	—	—	—	1	5	—	—
76. Horsekeepers, Grooms, Stablemen, Coachmen (not Domestic); Cabmen	4	—	—	—	2	2	—	—	—	—	—	—	—	1	—	1	—	—
77. Motor Car Drivers (not Domestic), Motor Cab Drivers, Motor Van, &c., Drivers	1	1	—	—	—	—	—	—	—	—	—	—	—	—	—	1	—	—
78. Vanmen, Lorrymen, Carriers, Carters (not Farm)	68	5	6	3	2	4	—	8	1	—	—	1	1	1	—	7	2	3
79. Omnibus Service—Horse Drivers	—	—	—	—	—	—	—	—	—	—	—	—	—	—	—	—	—	—
80. ,, ,, Motor Drivers	—	—	—	—	—	—	—	—	—	—	—	—	—	—	—	—	—	—
81. ,, ,, Conductors and Others	1	—	—	—	—	—	—	1	—	—	—	—	—	—	—	—	—	—
82. Tramway Service—Drivers	—	—	—	—	—	—	—	—	—	—	—	—	—	—	—	—	—	—
83. ,, ,, Conductors and Others	44	2	23	4	—	—	—	2	—	—	—	—	—	1	—	2	—	1
84. *Others* connected with Carrying or Cartage; others on Roads	19	2	6	—	—	—	—	—	—	—	—	—	—	—	—	4	—	1

TABLE XXVIII.—*continued.*

OCCUPATIONS.	FEMALES. COUNTIES (including Cities).																			
	Forfar.	Haddington.	Inverness.	Kincardine.	Kinross.	Kirkcudbright.	Lanark.	Linlithgow	Nairn.	Orkney.	Peebles.	Perth.	Renfrew.	Ross and Cromarty.	Roxburgh.	Selkirk.	Shetland.	Stirling.	Sutherland.	Wigtown.
3. Dealers in Money.																				
63. Bankers; Bank—Officials, Clerks	—	—	1	—	1	—	6	—	—	—	—	3	2	—	—	—	—	—	—	—
64. Bill—Discounters, Brokers; Finance Agents	8	—	—	—	—	—	3	—	—	—	—	1	1	—	—	—	—	—	—	—
4. Insurance.																				
65. Life, House, Ship, &c., Insurance—Officials, Clerks, &c.	8	1	2	—	—	—	73	1	—	—	—	38	8	—	—	1	—	2	—	—
66. Insurance Agents	1	—	—	—	—	—	13	1	—	—	—	—	1	—	—	—	—	2	—	—
VI.—CONVEYANCE OF PERSONS, GOODS, AND MESSAGES.																				
1. On Railways.																				
67. Railway—Officials, Clerks	12	1	8	—	1	5	89	—	—	—	—	3	16	—	2	—	—	1	—	2
68. Railway Ticket—Examiners, Collectors; Railway Porters	—	—	—	—	—	—	1	—	—	—	—	—	—	—	—	—	—	—	—	—
69. Railway Engine—Drivers, Stokers, Cleaners	—	—	—	—	—	—	—	—	—	—	—	—	—	—	—	—	—	—	—	—
70. Railway Guards	—	—	—	—	—	—	—	—	—	—	—	—	—	—	—	—	—	—	—	—
71 Signalmen	—	—	—	—	—	—	—	—	—	—	—	—	—	—	—	—	—	—	—	—
72. Pointsmen, Level Crossing Men	—	—	1	—	—	—	2	—	—	—	—	—	—	—	1	1	—	6	—	—
73. Platelayers, Gangers, Packers	—	—	—	—	—	—	—	—	—	—	—	—	—	—	—	—	—	—	—	—
74. Railway Labourers (not Railway Contractors' Labourers); other Railway Servants	3	—	18	—	—	—	118	1	1	—	—	11	14	1	3	—	—	5	—	—
2. On Roads.																				
75. Livery Stable Keepers; Coach, Cab—Proprietors; Motor Garage—Proprietors, Workers	—	—	1	—	—	—	6	—	—	1	—	1	2	—	2	—	—	3	—	—
76. Horsekeepers, Grooms, Stablemen, Coachmen (not Domestic); Cabmen	—	—	—	—	—	—	—	—	—	—	—	—	—	—	—	—	—	—	—	—
77. Motor Car Drivers (not Domestic), Motor Cab Drivers, Motor Van, &c., Drivers	—	—	—	—	—	—	—	—	—	—	—	—	—	—	—	—	—	—	—	—
78. Vanmen, Lorrymen, Carriers, Carters (not Farm)	3	1	—	—	2	1	7	1	—	—	—	1	14	—	—	—	—	8	—	2
79. Omnibus Service—Horse Drivers	—	—	—	—	—	—	—	—	—	—	—	—	—	—	—	—	—	—	—	—
80. ,, ,, Motor Drivers	—	—	—	—	—	—	—	—	—	—	—	—	—	—	—	—	—	—	—	—
81. ,, ,, Conductors and Others	—	—	—	—	—	—	—	—	—	—	—	—	—	—	—	—	—	—	—	—
82. Tramway Service—Drivers	—	—	—	—	—	—	—	—	—	—	—	—	—	—	—	—	—	—	—	—
83. ,, ,, Conductors and Others	5	—	—	—	—	—	29	—	—	—	—	—	4	—	—	—	—	—	—	—
84. *Others* connected with Carrying or Cartage; others on Roads	—	—	—	—	—	—	9	—	—	—	—	1	3	—	—	—	—	1	—	—

TABLE XXVIII.—*continued* (Occupations of Females by Cities and Counties).

OCCUPATIONS.	FEMALES.																	
	TOTAL.	CITIES.				COUNTIES (including Cities).												
		Edinburgh.	Glasgow.	Dundee.	Aberdeen.	Aberdeen.	Argyll.	Ayr.	Banff.	Berwick.	Bute.	Caithness.	Clackmannan.	Dumbarton	Dumfries.	Edinburgh.	Elgin.	Fife.
3. On Seas, Rivers, and Canals.																		
85. Merchant Service; Seamen—Navigating Department	—	—	—	—	—	—	—	—	—	—	—	—	—	—	—	—	—	—
86. " " Engineering Department	—	—	—	—	—	—	—	—	—	—	—	—	—	—	—	—	—	—
87. " " Cooks, Stewards, and Others (Subsidiary Services)	133	8	34	5	4	4	5	1	—	—	6	—	—	5	—	25	—	3
88. Pilots; Boatmen on Seas	2	—	—	—	—	—	—	—	—	—	2	—	—	—	—	—	—	—
89. Bargemen, Lightermen, Watermen	1	—	—	—	—	—	1	—	—	—	—	—	—	—	—	—	—	—
90. Navigation Service (on Shore)	13	2	5	—	—	—	1	—	—	—	—	—	1	—	—	2	—	—
4. In Docks, Harbours, and Lighthouses.																		
91. Dock Labourers, Quay Labourers	18	—	5	—	1	11	—	—	—	—	—	—	—	—	—	1	—	—
92. Harbour, Dock, Quay, Lighthouse—Officials and Servants	18	—	1	—	3	3	4	—	—	—	1	1	—	—	—	1	—	—
5. In Storage, Porterage, and Messages.																		
93. Warehousemen	652	86	246	17	8	11	—	16	—	1	—	—	1	6	—	224	—	3
94. Coalheavers; Coal—Porters, Labourers	7	1	1	—	—	—	—	1	—	—	—	—	—	—	1	2	—	—
95. Messengers, Porters, Watchmen (not Railway or Government)	5,204	432	2,304	80	299	310	20	223	6	3	14	—	6	127	15	519	18	63
96. Telegraph, Telephone—Service (not Government)	1,111	86	392	41	26	36	7	37	10	1	4	1	4	43	9	124	8	28
VII.—AGRICULTURE.																		
1. On Farms, Woods, and Gardens.																		
97. Farmers, Graziers	2,666	7	7	2	2	424	103	198	132	32	56	71	4	39	132	52	75	63
98. Farmers', Graziers'—Sons, Daughters, or other Relatives assisting in the work of the Farm	5,557	2	1	2	2	716	410	611	150	39	44	125	9	102	232	57	107	123
99. Crofters	4,046	—	—	—	—	388	60	6	136	1	13	287	—	4	26	—	78	15
100. Crofters'—Sons, Daughters, or other Relatives assisting in the work of the Croft	5,117	—	—	—	—	198	124	3	62	—	6	294	—	2	16	—	29	13
101 Farm—Grieves, Foremen	29	—	—	—	—	12	1	1	1	—	—	—	—	1	—	1	—	—
102. Shepherds	11	—	—	—	—	—	—	—	—	—	—	2	—	—	1	—	—	—
103. Agricultural Labourers, Farm Servants—In charge of Cattle	6,127	33	15	4	3	141	310	874	117	48	97	119	16	229	253	292	73	287
104. " " In charge of Horses	85	—	—	—	—	9	2	6	3	3	1	9	—	1	1	5	2	11
105. " " Not otherwise distinguished	8,785	72	67	12	9	93	122	620	57	883	32	233	17	139	237	670	80	905

TABLE XXVIII.—*continued.*

OCCUPATIONS.	FEMALES. COUNTIES (including Cities).																			
	Forfar.	Haddington.	Inverness.	Kincardine.	Kinross.	Kirkcudbright.	Lanark.	Linlithgow	Nairn.	Orkney.	Peebles.	Perth.	Renfrew.	Ross and Cromarty.	Roxburgh.	Selkirk.	Shetland.	Stirling.	Sutherland.	Wigtown.
3. On Seas, Rivers, and Canals.																				
85. Merchant Service; Seamen—Navigating Department	—	—	—	—	—	—	—	—	—	—	—	—	—	—	—	—	—	—	—	—
86. ,, ,, Engineering Department	—	—	—	—	—	—	—	—	—	—	—	—	—	—	—	—	—	—	—	—
87. ,, ,, Cooks, Stewards, and Others (Subsidiary Services)	6	—	4	—	—	—	55	1	—	—	—	—	8	2	—	—	1	5	—	2
88. Pilots; Boatmen on Seas	—	—	—	—	—	—	—	—	—	—	—	—	—	—	—	—	—	—	—	—
89. Bargemen, Lightermen, Watermen	—	—	—	—	—	—	—	—	—	—	—	—	—	—	—	—	—	—	—	—
90. Navigation Service (on Shore)	—	1	1	—	—	—	7	—	—	—	—	—	—	—	—	—	—	—	—	—
4. In Docks, Harbours, and Lighthouses.																				
91. Dock Labourers, Quay Labourers	—	—	—	1	—	—	5	—	—	—	—	—	—	—	—	—	—	—	—	—
92. Harbour, Dock, Quay, Lighthouse—Officials and Servants	—	—	3	—	—	—	3	—	—	1	—	—	—	—	—	—	1	—	—	—
5. In Storage, Porterage, and Messages.																				
93. Warehousemen	19	—	—	—	—	—	297	1	—	—	—	19	50	—	—	—	—	4	—	—
94. Coalheavers; Coal—Porters, Labourers	—	—	—	—	—	—	3	—	—	—	—	—	—	—	—	—	—	—	—	—
95. Messengers, Porters, Watchmen (not Railway or Government)	143	11	13	22	—	2	2,989	6	—	—	3	88	470	1	7	16	1	99	—	9
96. Telegraph, Telephone—Service (not Government)	67	10	8	7	1	—	566	2	1	—	3	16	75	3	9	4	—	24	2	1
VII.—AGRICULTURE.																				
1. On Farms, Woods, and Gardens.																				
97. Farmers, Graziers	128	23	74	60	8	83	168	22	27	149	7	178	67	58	36	6	7	57	17	110
98. Farmers', Graziers'—Sons, Daughters, or other Relatives assisting in the work of the Farm	122	11	85	77	27	96	468	59	24	636	17	346	283	83	79	13	31	217	31	127
99. Crofters	52	—	889	36	—	9	7	—	11	206	3	64	—	782	4	2	494	5	449	19
100. Crofters'—Sons, Daughters, or other Relatives assisting in the work of the Croft	40	—	861	25	1	5	8	—	8	405	1	37	—	1,128	1	—	1582	3	250	15
101. Farm—Grieves, Foremen	1	—	—	1	—	1	1	—	—	—	—	4	1	—	1	—	—	2	—	—
102. Shepherds	—	—	3	1	—	—	—	—	—	—	1	1	—	—	—	—	1	—	1	—
103. Agricultural Labourers, Farm Servants—In charge of Cattle	141	57	153	85	20	165	1,042	129	13	93	54	290	389	70	61	19	10	288	11	181
104. ,, ,, In charge of Horses	3	—	—	3	—	—	6	1	—	1	—	8	3	2	2	—	—	3	—	—
105. ,, ,, Not otherwise distinguished	133	1,142	111	18	26	132	623	203	12	89	28	347	184	178	674	48	20	224	25	480

TABLE XXVIII.—*continued* (Occupations of Females by Cities and Counties).

OCCUPATIONS.	FEMALES.																	
	TOTAL.	CITIES.				COUNTIES (including Cities).												
		Edinburgh.	Glasgow.	Dundee.	Aberdeen.	Aberdeen.	Argyll.	Ayr.	Banff.	Berwick.	Bute.	Caithness.	Clackmannan.	Dumbarton	Dumfries.	Edinburgh.	Elgin.	Fife.
1. On Farms, Woods, and Gardens—*continued.*																		
106. Foresters, Woodmen	15	—	—	—	—	—	—	1	—	—	—	—	—	1	1	—	—	—
107. Nurserymen, Seedsmen, Florists	227	52	23	2	5	5	4	17	1	2	—	—	4	5	29	70	23	1
108. Market Gardeners (including Labourers)	185	15	—	—	6	10	—	12	—	2	—	—	—	6	2	36	—	13
109. *Other* Gardeners (not Domestic)	90	4	1	—	6	6	1	8	—	1	4	—	1	—	7	18	1	7
110. Agricultural Machine—Proprietors, Attendants	6	—	—	—	—	1	—	—	—	—	—	—	—	—	—	—	—	—
111. *Others* engaged in or connected with Agriculture	111	2	—	—	—	1	—	8	1	1	1	—	—	—	5	4	—	3
VIII.—FISHING.																		
1. In Fishing.																		
112. Fishermen	263	—	—	—	27	61	4	6	32	3	—	7	—	—	1	1	13	8
113. Fishermen-crofters	60	—	—	—	—	—	2	—	—	—	—	—	—	—	—	—	—	—
IX.—MINING AND QUARRYING.																		
1. Mine and Quarry Service.																		
114. Coal and Shale Mine—Hewers	—	—	—	—	—	—	—	—	—	—	—	—	—	—	—	—	—	—
115. " " *Other* Workers below ground	—	—	—	—	—	—	—	—	—	—	—	—	—	—	—	—	—	—
116. " " Workers above Ground	2,396	2	5	—	—	—	—	5	—	—	—	—	2	32	5	59	—	919
117. Coke Burners	1	—	—	—	—	—	—	—	—	—	—	—	—	—	—	—	—	—
118. Patent Fuel Makers	—	—	—	—	—	—	—	—	—	—	—	—	—	—	—	—	—	—
119. Ironstone—Miners, Quarriers	—	—	—	—	—	—	—	—	—	—	—	—	—	—	—	—	—	—
120. Lead Miners	—	—	—	—	—	—	—	—	—	—	—	—	—	—	—	—	—	—
121. Miners in other Minerals	—	—	—	—	—	—	—	—	—	—	—	—	—	—	—	—	—	—
122. Coal, Shale, and Metalliferous Mine—Owners, Agents, Managers	3	—	—	—	—	—	—	1	—	—	—	—	—	—	—	—	—	—
123. *Other* Mine Service	8	—	—	—	—	—	—	—	—	—	—	—	—	—	—	3	—	—
124. Stone, Slate, &c., Mine or Quarry—Owners, Agents, Managers	—	—	—	—	—	—	—	—	—	—	—	—	—	—	—	—	—	—
125. Stone—Miners, Quarriers	2	—	—	—	—	—	2	—	—	—	—	—	—	—	—	—	—	—
126. Stone—Cutters, Dressers	6	—	—	—	—	—	—	4	—	—	—	—	—	—	—	1	—	—
127. Slate—Miners, Quarriers, Workers	2	1	—	—	—	—	1	—	—	—	—	—	—	—	—	1	—	—
128. Limeburners	—	—	—	—	—	—	—	—	—	—	—	—	—	—	—	—	—	—
129. Clay, Sand, Gravel, Chalk—Pit, &c., Workers	5	—	—	—	—	—	—	—	—	—	—	—	—	1	—	—	—	—
130. *Other* Workers in Products of Quarries	42	—	20	5	—	—	—	—	—	—	—	—	—	14	—	—	—	—
2. Dealers in Products of Mines and Quarries.																		
131. Coal, Coke—Merchants, Dealers	68	11	14	2	1	2	1	4	1	—	—	1	—	3	2	15	—	5
132. Dealers in Stone, Slate, &c.	6	—	1	—	1	1	—	—	—	—	—	—	—	—	—	—	—	—

TABLE XXVIII.—*continued.*

OCCUPATIONS.	FEMALES. COUNTIES (including Cities).																			
	Forfar.	Haddington.	Inverness.	Kincardine.	Kinross.	Kirkcudbright.	Lanark.	Linlithgow.	Nairn.	Orkney.	Peebles.	Perth.	Renfrew.	Ross and Cromarty.	Roxburgh.	Selkirk.	Shetland.	Stirling.	Sutherland.	Wigtown.
1. On Farms, Woods, and Gardens—*continued.*																				
106. Foresters, Woodmen	—	—	—	—	—	—	5	—	—	—	—	6	—	—	—	—	—	—	1	—
107. Nurserymen, Seedsmen, Florists	5	—	5	—	—	4	32	—	—	—	—	4	5	—	1	1	—	2	—	7
108. Market Gardeners (including Labourers)	6	64	3	1	2	2	8	1	1	—	—	10	—	—	1	—	—	3	—	2
109. *Other* Gardeners (not Domestic)	—	6	—	—	—	2	13	—	1	—	1	3	4	—	—	—	—	5	1	—
110. Agricultural Machine—Proprietors, Attendants	—	—	—	—	—	—	4	—	—	—	—	—	—	—	1	—	—	—	—	—
111. *Others* engaged in or connected with Agriculture	7	16	1	—	—	1	1	1	—	18	—	8	6	1	17	—	—	7	—	3
VIII.—FISHING.																				
1. In Fishing.																				
112. Fishermen	6	1	15	8	—	6	—	—	8	2	—	—	—	53	—	—	15	—	10	3
113. Fishermen-crofters	—	1	11	—	—	—	—	—	—	9	—	—	—	33	—	—	4	—	—	—
IX.—MINING AND QUARRYING.																				
1. Mine and Quarry Service.																				
114. Coal and Shale Mine—Hewers	—	—	—	—	—	—	—	—	—	—	—	—	—	—	—	—	—	—	—	—
115. ,, ,, *Other* Workers below ground	—	—	—	—	—	—	—	—	—	—	—	—	—	—	—	—	—	—	—	—
116. ,, ,, Workers above Ground	—	12	—	—	1	—	996	182	—	—	—	—	—	—	—	—	—	183	—	—
117. Coke Burners	—	—	—	—	—	—	1	—	—	—	—	—	—	—	—	—	—	—	—	—
118. Patent Fuel Makers	—	—	—	—	—	—	—	—	—	—	—	—	—	—	—	—	—	—	—	—
119. Ironstone—Miners, Quarriers	—	—	—	—	—	—	—	—	—	—	—	—	—	—	—	—	—	—	—	—
120. Lead Miners	—	—	—	—	—	—	—	—	—	—	—	—	—	—	—	—	—	—	—	—
121. Miners in other Minerals	—	—	—	—	—	—	—	—	—	—	—	—	—	—	—	—	—	—	—	—
122. Coal, Shale, and Metalliferous Mine—Owners, Agents, Managers	—	—	—	—	—	—	1	—	—	—	—	—	—	—	—	—	—	—	1	—
123. *Other* Mine Service	—	—	—	—	—	—	5	—	—	—	—	—	—	—	—	—	—	—	—	—
124. Stone, Slate, &c., Mine or Quarry—Owners, Agents, Managers	—	—	—	—	—	—	—	—	—	—	—	—	—	—	—	—	—	—	—	—
125. Stone—Miners, Quarriers	—	—	—	—	—	—	—	—	—	—	—	—	—	—	—	—	—	—	—	—
126. Stone—Cutters, Dressers	—	—	—	—	—	—	1	—	—	—	—	—	—	—	—	—	—	—	—	—
127. Slate—Miners, Quarriers, Workers	—	—	—	—	—	—	—	—	—	—	—	—	—	—	—	—	—	—	—	—
128. Limeburners	—	—	—	—	—	—	—	—	—	—	—	—	—	—	—	—	—	—	—	—
129. Clay, Sand, Gravel, Chalk—Pit, &c., Workers	—	—	—	—	—	—	4	—	—	—	—	—	—	—	—	—	—	—	—	—
130. *Other* Workers in Products of Quarries	5	—	—	—	—	—	22	—	—	—	—	—	1	—	—	—	—	—	—	—
2. Dealers in Products of Mines and Quarries.																				
131. Coal, Coke—Merchants, Dealers	5	1	—	—	—	2	16	1	—	—	—	—	5	—	—	—	—	1	—	3
132. Dealers in Stone, Slate, &c.	—	—	—	—	—	1	2	—	—	—	—	2	—	—	—	—	—	—	—	—

TABLE XXVIII.—*continued* (Occupations of Females by Cities and Counties).

OCCUPATIONS.	FEMALES.																	
	TOTAL.	CITIES.				COUNTIES (including Cities).												
		Edinburgh.	Glasgow.	Dundee.	Aberdeen.	Aberdeen.	Argyll.	Ayr.	Banff.	Berwick.	Bute.	Caithness.	Clackmannan.	Dumbarton	Dumfries.	Edinburgh.	Elgin.	Fife.
X.—METAL, MACHINE, IMPLEMENT, AND CONVEYANCE MANUFACTURE.																		
1. Iron and Steel Manufacture.																		
133. Pig Iron Manufacture (Blast Furnaces)	4	—	—	—	—	—	—	—	—	—	—	—	—	—	—	—	—	—
134. Puddling Furnaces and Rolling Mills; Tube Manufacture	35	—	4	—	—	—	—	—	—	—	—	—	—	—	—	—	—	—
135. Steel—Manufacture, Smelting, Founding	5	—	1	—	—	—	—	—	—	—	—	—	—	—	—	—	—	—
2. Manufacture of Other, Mixed, or Unspecified Metals.																		
136. Lead Manufacture	11	—	11	—	—	—	—	—	—	—	—	—	—	—	—	—	—	—
137. Manufacture of other or unspecified Metals	19	2	7	—	2	2	—	—	—	—	—	—	—	—	—	3	—	—
3. Engineering and Machine Making.																		
138. Patternmakers	8	—	1	—	—	—	—	—	—	—	—	—	—	3	—	—	—	—
139. Millwrights	1	—	1	—	—	—	—	—	—	—	—	—	—	—	—	—	—	—
140. Ironfounders	167	3	16	—	—	—	—	14	—	—	—	—	—	2	—	3	—	—
141. Brassfounders	29	5	1	—	—	—	—	—	—	—	—	—	—	2	—	5	—	—
142. Blacksmiths, Strikers	31	2	4	1	—	2	—	1	—	4	1	—	—	3	—	5	—	—
143. Erectors, Fitters, Turners	5	—	—	—	—	—	—	4	—	—	—	—	—	—	—	—	—	—
144. Brass Finishers	12	6	2	—	—	—	—	—	—	—	—	—	—	—	—	6	—	—
145. Coppersmiths	—	—	—	—	—	—	—	—	—	—	—	—	—	—	—	—	—	—
146. Metal Machinists	175	5	26	—	—	—	—	3	—	—	—	—	—	102	—	6	—	—
147. Labourers in Engineering Works	6	—	5	—	—	—	—	—	—	—	—	—	—	1	—	—	—	—
148. Boiler Makers	—	—	—	—	—	—	—	—	—	—	—	—	—	—	—	—	—	—
149. *Other* or undefined Workers in Engine and Machine Making	1,811	8	380	19	8	9	1	25	—	—	—	—	4	1,073	2	17	—	23
4. Electrical Apparatus.																		
150. Electrical Cable Manufacture	25	—	24	—	—	—	—	—	—	—	—	—	—	—	—	—	—	—
151. Electric Lamp Manufacture	2	—	2	—	—	—	—	—	—	—	—	—	—	—	—	—	—	—
152. *Other* Electrical Apparatus Makers; Electric Fitters; Electricians (undefined)	64	8	23	—	—	—	—	—	—	—	—	—	11	2	—	22	—	2

TABLE XXVIII.—*continued.*

OCCUPATIONS.	FEMALES. COUNTIES (including Cities).																			
	Forfar.	Haddington.	Inverness.	Kincardine.	Kinross.	Kirkcudbright.	Lanark.	Linlithgow.	Nairn.	Orkney.	Peebles.	Perth.	Renfrew.	Ross and Cromarty.	Roxburgh.	Selkirk.	Shetland.	Stirling.	Sutherland.	Wigtown.
X.—METAL, MACHINE, IMPLEMENT, AND CONVEYANCE MANUFACTURE.																				
1. Iron and Steel Manufacture.																				
133. Pig Iron Manufacture (Blast Furnaces)	—	—	—	—	—	—	4	—	—	—	—	—	—	—	—	—	—	—	—	—
134. Puddling Furnaces and Rolling Mills; Tube Manufacture	—	—	—	—	—	—	34	1	—	—	—	—	—	—	—	—	—	—	—	—
135. Steel—Manufacture, Smelting, Founding	—	—	—	—	—	—	5	—	—	—	—	—	—	—	—	—	—	—	—	—
2. Manufacture of Other, Mixed, or Unspecified Metals.																				
136. Lead Manufacture	—	—	—	—	—	—	11	—	—	—	—	—	—	—	—	—	—	—	—	—
137. Manufacture of other or unspecified Metals	—	—	—	—	—	—	11	—	—	—	—	—	1	—	—	—	—	2	—	—
3. Engineering and Machine Making.																				
138. Patternmakers	—	—	—	—	—	—	2	—	—	—	—	—	—	—	—	—	—	3	—	—
139. Millwrights	—	—	—	—	—	—	1	—	—	—	—	—	—	—	—	—	—	—	—	—
140. Ironfounders	—	—	—	—	—	—	45	—	—	—	—	—	—	—	—	—	—	103	—	—
141. Brassfounders	—	—	—	—	—	—	18	—	—	—	—	—	—	—	—	—	—	4	—	—
142. Blacksmiths, Strikers	2	1	—	2	—	—	6	—	1	1	—	—	1	—	—	—	—	—	—	1
143. Erectors, Fitters, Turners	—	—	—	—	—	—	1	—	—	—	—	—	—	—	—	—	—	—	—	—
144. Brass Finishers	—	—	—	—	—	—	6	—	—	—	—	—	—	—	—	—	—	—	—	—
145. Coppersmiths	—	—	—	—	—	—	—	—	—	—	—	—	—	—	—	—	—	—	—	—
146. Metal Machinists	—	—	—	—	—	—	36	—	—	—	—	—	25	—	—	1	—	2	—	—
147. Labourers in Engineering Works	—	—	—	—	—	—	5	—	—	—	—	—	—	—	—	—	—	—	—	—
148. Boiler Makers	—	—	—	—	—	—	—	—	—	—	—	—	—	—	—	—	—	—	—	—
149. *Other* or undefined Workers in Engine and Machine Making	23	1	1	—	—	—	478	3	—	1	—	—	136	—	—	10	—	4	—	—
4. Electrical Apparatus.																				
150. Electrical Cable Manufacture	—	—	—	—	—	—	24	—	—	—	—	—	1	—	—	—	—	—	—	—
151. Electric Lamp Manufacture	—	—	—	—	—	—	2	—	—	—	—	—	—	—	—	—	—	—	—	—
152. *Other* Electrical Apparatus Makers; Electric Fitters; Electricians (undefined)	—	—	—	—	—	—	26	—	—	—	—	—	—	—	—	—	—	1	—	—

TABLE XXVIII.—*continued* (Occupations of Females by Cities and Counties).

OCCUPATIONS.	FEMALES.																		
	TOTAL.	CITIES.				COUNTIES (including Cities).													
		Edinburgh.	Glasgow.	Dundee.	Aberdeen.	Aberdeen.	Argyll.	Ayr.	Banff.	Berwick.	Bute.	Caithness.	Clackmannan.	Dumbarton	Dumfries.	Edinburgh.	Elgin.	Fife.
5. Tools.																			
153. Tool Makers	29	—	10	—	—	1	—	—	—	—	—	—	—	2	—	—	—	—
154. File Makers	16	—	—	—	—	—	—	—	—	—	—	—	—	—	—	—	—	—
155. Saw Makers	2	—	1	—	—	—	—	—	—	—	—	—	—	—	—	1	—	—
156. Cutlers; Scissors Makers	3	2	1	—	—	—	—	—	—	—	—	—	—	—	—	2	—	—
157. Needle, Pin—Makers	49	—	5	3	—	—	—	—	—	—	—	—	—	38	—	—	—	—
158. Steel Pen Makers	2	2	—	—	—	—	—	—	—	—	—	—	—	—	—	2	—	—
6. Types, Blocks, Dies.																			
159. Roller Engravers, Block Cutters (for Textile, &c., Printing)	13	1	5	—	—	—	—	—	—	—	—	—	—	3	—	2	—	—
160. Type—Cutters, Founders	33	22	2	—	6	4	—	—	—	—	—	—	—	—	1	23	—	—
161. Die, Seal, Coin, Medal—Makers	22	3	7	1	6	6	—	—	—	—	—	—	—	—	1	4	—	—
7. Arms.																			
162. Gunsmiths, Gun Manufacturers	4	—	2	—	—	—	—	—	—	—	—	—	—	—	—	—	—	1
163. Sword, Bayonet—Makers	—	—	—	—	—	—	—	—	—	—	—	—	—	—	—	—	—	—
8. Miscellaneous Metal Trades.																			
164. Nail Manufacture	134	—	42	—	—	—	—	—	—	—	—	—	—	—	—	—	—	—
165. Bolt, Nut, Rivet, Screw, Staple—Makers	401	—	263	—	—	—	—	—	—	—	—	—	—	12	—	—	—	—
166. Anchor, Chain—Manufacture	12	—	2	—	—	—	—	—	—	—	—	—	—	—	—	—	—	—
167. Stove, Grate, Range, Fire Iron—Makers	20	1	—	—	—	—	—	—	—	—	—	—	—	—	—	1	—	—
168. Wire—Drawers, Makers, Workers, Weavers	435	16	196	—	2	2	1	—	—	—	—	—	—	—	—	48	—	—
169. White Metal, Plated—Ware Manufacturers; Pewterers	34	7	16	—	—	—	—	—	—	—	—	—	—	7	—	7	—	—
170. Tinplate Goods Makers	270	38	31	38	52	48	3	—	—	—	1	6	—	—	1	41	—	—
171. Copper Workers	2	—	—	—	—	—	—	1	—	—	—	—	1	—	—	—	—	—
172. Leaden Goods Makers	9	—	9	—	—	—	—	—	—	—	—	—	—	—	—	—	—	—
173. Zinc Workers	—	—	—	—	—	—	—	—	—	—	—	—	—	—	—	—	—	—
174. Brass, Bronze—Workers	23	8	8	2	—	—	—	—	—	—	—	—	2	—	—	8	—	—
175. *Other* Iron Goods Makers; Iron Workers (undefined)	99	—	12	1	—	—	—	—	—	—	—	—	—	4	—	—	—	—
176. *Other* Metal Workers	62	14	30	1	1	1	2	3	—	—	—	—	—	1	—	16	—	—
9. Ships and Boats.																			
177. Ship—Platers, Riveters, &c.	—	—	—	—	—	—	—	—	—	—	—	—	—	—	—	—	—	—
178. Ship—*Other* Workers in Iron	17	—	—	—	1	1	—	2	—	—	—	—	—	14	—	—	—	—
179. Shipwrights	—	—	—	—	—	—	—	—	—	—	—	—	—	—	—	—	—	—
180. Ship—*Other* Workers in Wood	23	—	—	—	1	—	—	1	—	—	—	—	—	20	—	—	—	—
181. Ship Painters; Shipyard Labourers (undefined); Others in Ship and Boat Building	239	—	29	4	—	—	—	3	—	—	—	—	—	75	—	3	—	1

TABLE XXVIII.—*continued.*

OCCUPATIONS.	FEMALES. COUNTIES (including Cities).																			
	Forfar.	Haddington.	Inverness.	Kincardine.	Kinross.	Kirkcudbright.	Lanark.	Linlithgow.	Nairn.	Orkney.	Peebles.	Perth.	Renfrew.	Ross and Cromarty.	Roxburgh.	Selkirk.	Shetland.	Stirling.	Sutherland.	Wigtown.
5. Tools.																				
153. Tool Makers	—	—	—	—	—	—	14	9	—	—	—	2	1	—	—	—	—	—	—	—
154. File Makers	—	—	—	—	—	—	4	—	—	—	—	—	—	—	—	—	—	12	—	—
155. Saw Makers	—	—	—	—	—	—	1	—	—	—	—	—	—	—	—	—	—	—	—	—
156. Cutlers; Scissors Makers	—	—	—	—	—	—	1	—	—	—	—	—	—	—	—	—	—	—	—	—
157. Needle, Pin—Makers	3	—	—	—	—	—	7	—	—	—	—	—	1	—	—	—	—	—	—	—
158. Steel Pen Makers	—	—	—	—	—	—	—	—	—	—	—	—	—	—	—	—	—	—	—	—
6. Types, Blocks, Dies.																				
159. Roller Engravers, Block Cutters (for Textile, &c., Printing)	—	—	—	—	—	—	5	—	—	—	—	—	3	—	—	—	—	—	—	—
160. Type—Cutters, Founders	—	—	—	2	—	—	3	—	—	—	—	—	—	—	—	—	—	—	—	—
161. Die, Seal, Coin, Medal—Makers	1	—	—	—	—	—	8	—	—	—	—	1	1	—	—	—	—	—	—	—
7. Arms.																				
162. Gunsmiths, Gun Manufacturers	1	—	—	—	—	—	2	—	—	—	—	—	—	—	—	—	—	—	—	—
163. Sword, Bayonet—Makers	—	—	—	—	—	—	—	—	—	—	—	—	—	—	—	—	—	—	—	—
8. Miscellaneous Metal Trades.																				
164. Nail Manufacture	—	—	—	—	—	—	105	—	—	—	—	—	—	—	—	—	—	29	—	—
165. Bolt, Nut, Rivet, Screw, Staple—Makers	—	—	—	—	—	—	388	—	—	—	—	—	1	—	—	—	—	—	—	—
166. Anchor, Chain—Manufacture	—	—	—	—	—	—	12	—	—	—	—	—	—	—	—	—	—	—	—	—
167. Stove, Grate, Range, Fire Iron—Makers	—	—	—	—	—	—	—	—	—	—	—	—	—	—	—	—	—	19	—	—
168. Wire—Drawers, Makers, Workers, Weavers	—	—	—	—	—	—	378	—	—	—	—	—	6	—	—	—	—	—	—	—
169. White Metal, Plated—Ware Manufacturers; Pewterers	—	—	—	—	—	—	17	—	—	—	—	—	1	—	—	—	—	2	—	—
170. Tinplate Goods Makers	43	—	—	4	3	—	61	—	—	—	—	4	53	1	—	—	—	—	1	—
171. Copper Workers	—	—	—	—	—	—	—	—	—	—	—	—	—	—	—	—	—	—	—	—
172. Leaden Goods Makers	—	—	—	—	—	—	9	—	—	—	—	—	—	—	—	—	—	—	—	—
173. Zinc Workers	—	—	—	—	—	—	—	—	—	—	—	—	—	—	—	—	—	—	—	—
174. Brass, Bronze—Workers	2	—	—	—	—	—	11	—	—	—	—	—	—	—	—	—	—	—	—	—
175. *Other* Iron Goods Makers; Iron Workers (undefined)	1	—	—	—	—	—	16	3	—	—	—	—	18	—	—	—	—	57	—	—
176. *Other* Metal Workers	3	—	—	—	—	—	34	—	—	—	—	—	2	—	—	—	—	—	—	—
9. Ships and Boats.																				
177. Ship—Platers, Riveters, &c.	—	—	—	—	—	—	—	—	—	—	—	—	—	—	—	—	—	—	—	—
178. Ship—*Other* Workers in Iron	—	—	—	—	—	—	—	—	—	—	—	—	—	—	—	—	—	—	—	—
179. Shipwrights	—	—	—	—	—	—	—	—	—	—	—	—	—	—	—	—	—	—	—	—
180. Ship—*Other* Workers in Wood	—	—	—	1	—	—	—	—	—	—	—	—	1	—	—	—	—	—	—	—
181. Ship Painters; Shipyard Labourers (undefined); Others in Ship and Boat Building	4	—	—	—	—	—	103	—	—	—	—	—	49	—	—	—	—	1	—	—

TABLE XXVIII.—*continued* (Occupations of Females by Cities and Counties).

OCCUPATIONS.	FEMALES.																	
	TOTAL.	CITIES.				COUNTIES (including Cities).												
		Edinburgh.	Glasgow.	Dundee.	Aberdeen.	Aberdeen.	Argyll.	Ayr.	Banff.	Berwick.	Bute.	Caithness.	Clackmannan.	Dumbarton	Dumfries.	Edinburgh.	Elgin.	Fife.
10. Vehicles.																		
182. Railway—Coach, Wagon Makers	3	—	1	—	—	—	—	1	—	—	—	—	—	—	—	—	—	—
183. Cycle Makers	71	5	41	2	2	3	—	3	—	—	—	—	—	1	—	7	—	3
184. Motor Car Makers	22	2	10	—	1	1	—	—	—	—	—	—	—	6	—	2	—	—
185. Coach, Carriage—Makers	11	2	3	1	—	—	—	1	—	—	—	—	—	—	1	2	—	—
186. Wheelwrights	—	—	—	—	—	—	—	—	—	—	—	—	—	—	—	—	—	—
187. *Others* in Construction of Vehicles	8	1	3	—	—	—	—	—	—	—	—	—	—	1	—	1	—	—
11. Dealers in Hardware, Metals, Machines.																		
188. Ironmongers; Hardware—Dealers, Merchants	1,371	62	608	21	23	34	9	54	3	1	10	2	—	46	4	80	5	42
189. *Other* Dealers in Metals, Machines, &c.	210	12	47	10	9	10	1	15	2	—	—	—	2	6	3	20	3	18
XI.—PRECIOUS METALS, JEWELS, WATCHES, INSTRUMENTS AND GAMES.																		
1. Precious Metals and Jewellery.																		
190. Goldsmiths, Silversmiths, Jewellers	234	30	118	4	11	14	2	8	2	—	—	—	—	8	1	32	2	4
191. Lapidaries and other Workers	12	2	3	—	—	—	1	3	—	—	—	—	—	1	—	2	—	—
2. Watches and Scientific Instruments.																		
192. Watchmakers, Clockmakers	57	—	19	2	6	5	1	3	—	2	—	—	—	—	—	4	—	4
193. Scientific Instrument Makers; Opticians; Photographic Apparatus Makers	56	8	32	—	3	3	—	1	—	—	—	—	—	—	—	9	—	2
194. Weighing and Measuring Apparatus Makers	86	74	5	—	—	—	—	1	—	—	—	—	—	—	1	77	—	—
195. Surgical and Dental Instrument and Apparatus Makers	53	41	9	1	—	—	—	—	—	—	—	—	—	—	—	42	—	—
3. Musical Instruments.																		
196. Piano, Organ—Makers	21	—	11	1	2	2	—	1	—	—	—	—	—	1	—	—	—	—
197. *Other* Musical Instrument Makers	5	1	2	—	—	—	—	—	—	—	—	—	—	—	—	2	—	—
4. Tackle for Sports and Games.																		
198. Fishing Tackle, Toy, Game Apparatus—Makers	583	79	207	—	63	65	—	2	—	—	—	—	—	1	1	145	—	4
5. Dealers.																		
199. Dealers in Precious Metals, Jewellery, and Watches	213	21	53	2	18	18	5	22	1	1	1	—	5	6	1	28	2	7
200. Dealers in Instruments, Toys, &c.	86	17	25	3	2	3	1	4	—	—	—	1	1	—	—	17	1	6

TABLE XXVIII.—*continued.*

OCCUPATIONS.	FEMALES. COUNTIES (including Cities).																			
	Forfar.	Haddington.	Inverness.	Kincardine.	Kinross.	Kirkcudbright.	Lanark.	Linlithgow.	Nairn.	Orkney.	Peebles.	Perth.	Renfrew.	Ross and Cromarty.	Roxburgh.	Selkirk.	Shetland.	Stirling.	Sutherland.	Wigtown.
10. Vehicles.																				
182. Railway—Coach, Wagon Makers	—	—	—	—	—	—	2	—	—	—	—	—	—	—	—	—	—	—	—	—
183. Cycle Makers	3	—	—	—	—	—	44	2	—	—	—	1	1	—	2	—	—	1	—	—
184. Motor Car Makers	—	—	—	—	—	—	12	—	—	—	—	—	1	—	—	—	—	—	—	—
185. Coach, Carriage—Makers	1	1	—	—	—	—	3	—	—	—	—	—	1	—	1	—	—	—	—	—
186. Wheelwrights	—	—	—	—	—	—	—	—	—	—	—	—	—	—	—	—	—	—	—	—
187. *Others* in Construction of Vehicles	—	—	—	—	—	—	5	—	—	—	—	—	—	—	—	—	—	1	—	—
11. Dealers in Hardware, Metals, Machines.																				
188. Ironmongers; Hardware—Dealers, Merchants	32	2	1	3	—	4	854	16	—	—	1	21	116	1	3	5	1	16	2	3
189. *Other* Dealers in Metals, Machines, &c.	17	—	2	1	—	2	75	4	1	—	—	3	17	—	—	3	—	4	—	1
XI.—PRECIOUS METALS, JEWELS, WATCHES, INSTRUMENTS AND GAMES.																				
1. Precious Metals and Jewellery.																				
190. Goldsmiths, Silversmiths, Jewellers	4	1	4	—	—	1	134	3	1	—	1	2	6	—	2	—	—	2	—	—
191. Lapidaries and other Workers	—	—	—	—	—	—	4	—	—	1	—	—	—	—	—	—	—	—	—	—
2. Watches and Scientific Instruments.																				
192. Watchmakers, Clockmakers	2	2	—	1	1	—	24	—	—	1	—	2	3	—	1	—	—	1	—	—
193. Scientific Instrument Makers; Opticians; Photographic Apparatus Makers	—	—	—	—	—	—	36	—	—	—	—	—	5	—	—	—	—	—	—	—
194. Weighing and Measuring Apparatus Makers	—	—	—	—	—	—	5	—	—	—	—	—	1	—	—	—	—	1	—	—
195. Surgical and Dental Instrument and Apparatus Makers	1	—	—	—	—	—	10	—	—	—	—	—	—	—	—	—	—	—	—	—
3. Musical Instruments.																				
196. Piano, Organ—Makers	1	—	—	—	—	—	15	—	—	—	—	—	—	—	—	—	—	1	—	—
197. *Other* Musical Instrument Makers	—	—	—	—	—	—	3	—	—	—	—	—	—	—	—	—	—	—	—	—
4. Tackle for Sports and Games.																				
198. Fishing Tackle, Toy, Game Apparatus—Makers	1	1	1	1	—	—	315	—	—	—	—	—	6	—	40	—	—	—	—	—
5. Dealers.																				
199. Dealers in Precious Metals, Jewellery, and Watches	8	—	3	—	—	—	78	3	—	1	—	6	9	—	—	—	—	6	—	2
200. Dealers in Instruments, Toys, &c.	3	—	1	1	1	—	32	2	—	1	—	3	5	—	—	—	—	1	—	2

TABLE XXVIII.—*continued* (Occupations of Females by Cities and Counties).

OCCUPATIONS.	FEMALES.																	
	TOTAL.	CITIES.				COUNTIES (including Cities).												
		Edinburgh.	Glasgow.	Dundee.	Aberdeen.	Aberdeen.	Argyll.	Ayr.	Banff.	Berwick.	Bute.	Caithness.	Clackmannan.	Dumbarton	Dumfries.	Edinburgh.	Elgin.	Fife.
XII.—BUILDING AND WORKS OF CONSTRUCTION.																		
1. House Building, &c.																		
201. Architectural, Monumental—Carvers, Sculptors, Masons	4	—	1	—	2	2	—	—	—	—	—	—	—	—	—	1	—	—
202. Builders	3	—	—	—	—	—	—	—	—	1	—	—	—	—	—	—	—	—
203. Builders' Labourers	2	—	1	—	—	—	—	—	—	—	—	—	1	—	—	—	—	—
204. Carpenters, Joiners	19	1	—	—	1	1	2	2	—	—	—	—	—	2	3	2	—	1
205. Carpenters', Joiners'—Labourers	—	—	—	—	—	—	—	—	—	—	—	—	—	—	—	—	—	—
206. Bricklayers	—	—	—	—	—	—	—	—	—	—	—	—	—	—	—	—	—	—
207. Bricklayers' Labourers	—	—	—	—	—	—	—	—	—	—	—	—	—	—	—	—	—	—
208. Masons	8	—	4	—	—	—	1	—	1	—	—	—	—	—	—	—	—	2
209. Masons' Labourers	3	—	1	—	1	1	—	—	—	—	—	—	—	—	—	—	—	—
210. Slaters, Tilers	7	1	1	—	—	—	—	2	1	—	—	—	—	—	—	1	—	1
211. Plasterers	4	—	1	—	—	—	—	1	—	—	—	—	—	1	—	—	—	1
212. Plasterers' Labourers	—	—	—	—	—	—	—	—	—	—	—	—	—	—	—	—	—	—
213. Painters, Paperhangers, Decorators	52	3	7	3	—	—	6	2	1	2	2	—	—	6	1	4	2	2
214. Glaziers	3	—	1	—	—	—	—	1	—	—	—	—	—	—	1	—	—	—
215. Plumbers, Gasfitters	35	8	6	—	—	—	—	3	—	1	—	—	—	—	—	9	—	—
216. Locksmiths, Bellhangers	7	4	1	—	—	—	1	—	—	—	—	—	—	—	—	4	—	—
2. Other Works of Construction.																		
217. Railway, Canal, Harbour, &c.—Contractors	1	—	—	—	—	—	—	1	—	—	—	—	—	—	—	—	—	—
218. Navvies; Railway, &c., Contractors' Labourers	—	—	—	—	—	—	—	—	—	—	—	—	—	—	—	—	—	—
219. Well, Mine—Sinkers, Borers	—	—	—	—	—	—	—	—	—	—	—	—	—	—	—	—	—	—
220. Road—Contractors, Surveyors, Inspectors	—	—	—	—	—	—	—	—	—	—	—	—	—	—	—	—	—	—
221. Paviours; Road Labourers	1	—	—	—	—	—	—	1	—	—	—	—	—	—	—	—	—	—
XIII.—WOOD, FURNITURE, FITTINGS, AND DECORATIONS.																		
1. Furniture, Fittings, and Decorations.																		
222. Cabinet Makers	165	10	31	3	3	4	—	18	1	—	—	—	1	13	—	10	—	10
223. French Polishers	2,056	39	891	2	53	54	4	194	1	—	1	—	26	238	1	46	5	37
224. Upholsterers	991	215	418	38	54	57	1	31	—	—	—	—	3	23	4	234	—	17
225. House and Shop Fittings Makers	50	12	26	1	3	3	—	—	—	—	—	—	—	—	—	13	—	—
226. Undertakers; Funeral Furniture Makers	29	2	2	3	—	—	—	1	—	—	—	—	—	1	—	2	—	1
227. Wood Carvers; Carvers and Gilders	141	11	102	1	1	1	1	—	—	—	—	—	9	—	1	13	—	1
228. Willow, Cane, Rush—Workers; Basket Makers	144	9	117	1	1	1	—	1	—	—	—	—	—	—	1	11	—	1
229. Dealers in Works of Art	88	12	27	10	10	9	—	1	—	—	—	—	—	—	—	12	2	4
230. Furniture, &c., Dealers	465	67	126	26	21	24	4	20	3	1	3	—	2	16	4	77	3	33

TABLE XXVIII.—*continued.*

OCCUPATIONS.	FEMALES. COUNTIES (including Cities).																			
	Forfar.	Haddington.	Inverness.	Kincardine.	Kinross.	Kirkcudbright.	Lanark.	Linlithgow	Nairn.	Orkney.	Peebles.	Perth.	Renfrew.	Ross and Cromarty.	Roxburgh.	Selkirk.	Shetland.	Stirling.	Sutherland.	Wigtown.
XII.—BUILDING AND WORKS OF CONSTRUCTION.																				
1. House Building, &c.																				
201. Architectural, Monumental—Carvers, Sculptors, Masons	—	—	—	—	—	—	1	—	—	—	—	—	—	—	—	—	—	—	—	—
202. Builders	—	—	—	—	—	—	1	—	—	—	—	—	1	—	—	—	—	—	—	—
203. Builders' Labourers	—	—	—	—	—	—	1	—	—	—	—	—	—	—	—	—	—	—	—	—
204. Carpenters, Joiners	—	—	1	—	—	—	3	—	—	—	—	1	—	—	—	—	—	1	—	—
205. Carpenters', Joiners'—Labourers	—	—	—	—	—	—	—	—	—	—	—	—	—	—	—	—	—	—	—	—
206. Bricklayers	—	—	—	—	—	—	—	—	—	—	—	—	—	—	—	—	—	—	—	—
207. Bricklayers' Labourers	—	—	—	—	—	—	—	—	—	—	—	—	—	—	—	—	—	—	—	—
208. Masons	—	—	—	—	—	—	4	—	—	—	—	—	—	—	—	—	—	—	—	—
209. Masons' Labourers	—	—	—	—	—	—	1	—	—	—	1	—	—	—	—	—	—	—	—	—
210. Slaters, Tilers	—	—	—	—	—	—	2	—	—	—	—	—	—	—	—	—	—	—	—	—
211. Plasterers	—	—	—	—	—	—	1	—	—	—	—	—	—	—	—	—	—	—	—	—
212. Plasterers' Labourers	—	—	—	—	—	—	—	—	—	—	—	—	—	—	—	—	—	—	—	—
213. Painters, Paperhangers, Decorators	4	1	—	—	—	1	7	2	—	—	—	3	—	1	—	—	—	3	—	2
214. Glaziers	—	—	—	—	—	—	1	—	—	—	—	—	—	—	—	—	—	—	—	—
215. Plumbers, Gasfitters	8	1	—	—	1	—	8	—	—	—	—	—	1	—	—	—	—	1	—	2
216. Locksmiths, Bellhangers	—	—	1	—	—	—	1	—	—	—	—	—	—	—	—	—	—	—	—	—
2. Other Works of Construction.																				
217. Railway, Canal, Harbour, &c.—Contractors	—	—	—	—	—	—	—	—	—	—	—	—	—	—	—	—	—	—	—	—
218. Navvies; Railway, &c., Contractors' Labourers	—	—	—	—	—	—	—	—	—	—	—	—	—	—	—	—	—	—	—	—
219. Well, Mine—Sinkers, Borers	—	—	—	—	—	—	—	—	—	—	—	—	—	—	—	—	—	—	—	—
220. Road—Contractors, Surveyors, Inspectors	—	—	—	—	—	—	—	—	—	—	—	—	—	—	—	—	—	—	—	—
221. Paviours; Road Labourers	—	—	—	—	—	—	—	—	—	—	—	—	—	—	—	—	—	—	—	—
XIII.—WOOD, FURNITURE, FITTINGS, AND DECORATIONS.																				
1. Furniture, Fittings, and Decorations.																				
222. Cabinet Makers	6	2	3	—	—	—	56	—	—	—	—	4	31	—	4	—	—	1	—	1
223. French Polishers	10	—	4	3	—	1	1,131	2	—	—	—	3	266	—	—	—	—	29	—	—
224. Upholsterers	51	—	10	2	—	1	477	—	2	—	2	18	40	—	2	—	—	16	—	—
225. House and Shop Fittings Makers	1	—	—	—	—	—	28	—	—	—	—	2	3	—	—	—	—	—	—	—
226. Undertakers; Funeral Furniture Makers	3	—	—	—	—	—	4	—	—	—	—	1	2	—	—	—	—	14	—	—
227. Wood Carvers; Carvers and Gilders	1	—	1	—	—	1	106	—	—	—	—	—	1	1	—	—	—	4	—	—
228. Willow, Cane, Rush—Workers; Basket Makers	2	—	—	—	—	—	126	—	—	—	—	—	1	—	—	—	—	—	—	—
229. Dealers in Works of Art	13	1	2	1	—	—	31	—	—	—	—	5	3	—	1	—	—	3	—	—
230. Furniture, &c., Dealers	42	1	6	1	—	1	165	4	1	1	—	8	31	—	6	—	—	7	—	1

TABLE XXVIII.—*continued* (Occupations of Females by Cities and Counties).

OCCUPATIONS.	FEMALES.																	
	TOTAL.	CITIES.				COUNTIES (including Cities).												
		Edinburgh.	Glasgow.	Dundee.	Aberdeen.	Aberdeen.	Argyll.	Ayr.	Banff.	Berwick.	Bute.	Caithness.	Clackmannan.	Dumbarton	Dumfries.	Edinburgh.	Elgin.	Fife.
2. Wood and Bark.																		
231. Sawyers; Wood Cutting Machinists	75	2	3	—	2	2	—	4	—	—	—	—	—	1	—	2	—	—
232. Lath, Wooden Fence Hurdle—Makers	5	1	—	—	—	—	—	—	—	—	—	—	—	—	—	1	—	—
233. Wood Turners	6	—	1	—	—	—	—	—	—	—	—	—	—	—	—	—	—	—
234. Wooden Box, Packing Case—Makers	408	55	184	3	28	22	—	13	—	—	—	—	—	—	—	76	—	1
235. Coopers; Hoop—Makers, Benders	40	1	9	—	—	1	—	2	1	—	—	1	—	1	—	3	—	—
236. Cork, Bark—Cutters, Workers	145	4	72	—	3	3	—	1	—	—	—	—	—	—	—	52	—	—
237. *Other* Workers in Wood	222	4	22	5	8	8	—	3	—	—	—	—	3	8	—	40	—	2
238. Timber, Wood, Cork, Bark—Merchants, Dealers	22	1	3	—	3	3	—	1	—	1	—	1	—	—	1	5	—	1
XIV.—BRICK, CEMENT, POTTERY, AND GLASS.																		
1. Brick, Cement, Pottery, and Glass.																		
239. Brick, Plain Tile, Terra Cotta—Makers	824	14	53	—	—	—	—	26	—	—	—	—	2	19	—	35	—	57
240. Plaster, Cement—Manufacture	2	1	—	—	—	—	—	—	—	—	—	—	—	—	—	1	—	1
241. Earthenware, China, Porcelain—Manufacture	1,241	56	539	2	—	1	1	11	—	—	—	—	6	4	—	63	—	190
242. Sheet, Plate—Glass Manufacture	15	3	4	—	1	1	—	—	—	—	—	—	2	—	—	5	—	—
243. Glass Bottle Manufacture	94	7	33	2	2	2	—	—	—	—	—	—	22	—	1	10	—	—
244. *Other* Workers in Glass Manufacture	134	4	117	—	—	—	—	—	—	—	—	—	4	—	—	9	—	—
245. Brick, Cement—Dealers	2	—	—	—	—	—	—	—	—	—	—	—	—	1	—	—	—	—
246. Earthenware, China, Glass—Dealers	742	83	218	22	18	25	9	41	2	4	5	—	4	17	8	100	6	28
XV.—CHEMICALS, EXPLOSIVES, OIL, SOAP, RESIN, &c.																		
1. Colouring Matter.																		
247. Dye, Paint, Ink, Blacking—Manufacture	116	—	43	10	22	21	—	1	—	—	—	—	—	2	—	8	—	—
2. Explosives and Matches.																		
248. Gunpowder, Guncotton, Explosive Substance—Manufacture	755	1	1	—	—	3	6	509	—	—	—	—	—	—	—	33	—	—
249. Cartridge, Fireworks, Explosive Article—Manufacture	277	2	3	—	—	—	—	111	—	—	—	—	—	—	—	3	—	1
250. Lucifer Match Manufacture	3	—	2	—	—	—	—	—	—	—	—	—	—	—	—	—	—	1
3. Salt, Drugs, and other Chemicals and Compounds.																		
251. Salt Makers	9	1	2	—	—	—	—	—	—	—	—	—	—	—	—	3	—	1
252. Manufacturing Chemists	743	119	205	3	3	3	1	12	—	—	—	—	—	3	—	142	—	1
253. Alkali Manufacture	34	—	5	—	—	—	—	—	—	—	—	—	—	—	—	—	—	—
254. Chemists, Druggists	863	122	290	17	13	24	8	55	8	1	5	—	3	15	8	163	3	29

TABLE XXVIII.—*continued.*

OCCUPATIONS.	FEMALES. COUNTIES (including Cities).																			
	Forfar.	Haddington.	Inverness.	Kincardine.	Kinross.	Kirkcudbright.	Lanark.	Linlithgow.	Nairn.	Orkney.	Peebles.	Perth.	Renfrew.	Ross and Cromarty.	Roxburgh.	Selkirk.	Shetland.	Stirling.	Sutherland.	Wigtown.
2. Wood and Bark.																				
231. Sawyers; Wood Cutting Machinists	3	—	1	—	—	—	5	51	—	—	—	—	1	—	—	—	—	4	1	—
232. Lath, Wooden Fence, Hurdle—Makers	—	—	1	—	—	—	1	—	—	—	—	—	2	—	—	—	—	—	—	—
233. Wood Turners	—	—	—	—	—	—	1	—	—	—	—	—	—	1	—	—	—	4	—	—
234. Wooden Box, Packing Case—Makers	3	—	—	6	—	—	223	—	—	—	—	3	55	—	—	—	—	5	—	1
235. Coopers; Hoop—Makers, Benders	—	—	—	—	—	—	11	—	—	1	—	1	16	—	—	—	—	2	—	—
236. Cork, Bark—Cutters, Workers	—	—	—	—	—	—	80	—	—	—	—	—	—	—	—	—	—	9	—	—
237. *Other* Workers in Wood	5	—	—	—	—	—	52	77	—	—	—	1	13	—	—	—	—	10	—	—
238. Timber, Wood, Cork, Bark—Merchants, Dealers	1	1	—	1	—	—	4	—	—	—	—	—	—	—	—	—	—	1	1	—
XIV.—BRICK, CEMENT, POTTERY, AND GLASS.																				
1. Brick, Cement, Pottery, and Glass.																				
239. Brick, Plain Tile, Terra Cotta—Makers	—	2	—	—	—	1	451	63	—	—	—	1	4	—	—	—	—	162	1	—
240. Plaster, Cement—Manufacture	—	—	—	—	—	—	—	—	—	—	—	—	—	—	—	—	—	—	—	—
241. Earthenware, China, Porcelain—Manufacture	2	13	1	—	—	—	683	174	—	—	—	5	84	—	—	—	—	3	—	—
242. Sheet, Plate—Glass Manufacture	—	—	—	—	—	—	4	—	—	—	—	3	—	—	—	—	—	—	—	—
243. Glass Bottle Manufacture	2	—	—	—	—	—	47	—	—	—	—	6	—	—	—	—	—	4	—	—
244. *Other* Workers in Glass Manufacture	—	—	—	—	—	—	121	—	—	—	—	—	—	—	—	—	—	—	—	—
245. Brick, Cement—Dealers	—	—	—	—	—	—	—	—	—	—	—	—	—	—	—	—	—	1	—	—
246. Earthenware, China, Glass—Dealers	46	5	5	4	1	4	302	9	4	3	6	18	38	1	10	8	2	24	—	3
XV.—CHEMICALS, EXPLOSIVES, OIL, SOAP, RESIN, &c.																				
1. Colouring Matter.																				
247. Dye, Paint, Ink, Blacking—Manufacture	10	—	—	2	—	—	58	—	—	—	—	13	1	—	—	—	—	—	—	—
2. Explosives and Matches.																				
248. Gunpowder, Guncotton, Explosive Substance—Manufacture	—	—	—	—	—	—	3	47	—	—	—	—	1	—	—	—	—	153	—	—
249. Cartridge, Fireworks, Explosive Article—Manufacture	—	—	—	—	—	—	3	72	—	—	—	—	—	—	—	—	—	87	—	—
250. Lucifer Match Manufacture	—	—	—	—	—	—	2	—	—	—	—	—	—	—	—	—	—	—	—	—
3. Salt, Drugs, and other Chemicals and Compounds.																				
251. Salt Makers	—	2	—	—	—	—	2	—	—	—	—	—	1	—	—	—	—	—	—	—
252. Manufacturing Chemists	4	—	—	—	—	—	308	12	—	—	—	—	250	—	—	1	—	6	—	—
253. Alkali Manufacture	—	—	—	—	—	—	33	—	—	—	—	—	1	—	—	—	—	—	—	—
254. Chemists, Druggists	37	1	6	3	1	4	375	18	1	2	1	8	62	5	—	2	2	13	—	—

TABLE XXVIII.—*continued* (Occupations of Females by Cities and Counties).

OCCUPATIONS.	FEMALES.																	
	TOTAL.	CITIES.				COUNTIES (including Cities).												
		Edinburgh.	Glasgow.	Dundee.	Aberdeen.	Aberdeen.	Argyll.	Ayr.	Banff.	Berwick.	Bute.	Caithness.	Clackmannan.	Dumbarton	Dumfries.	Edinburgh.	Elgin.	Fife.
4. Oil, Grease, Soap, Resin, &c.																		
255. Mineral Oil Workers	2	—	1	—	—	—	—	—	—	—	—	—	—	—	—	1	—	—
256. *Other* Oil Workers; Oil Cake Makers	29	—	12	5	1	1	—	—	—	—	—	—	—	—	—	3	—	—
257. Candle, Grease—Manufacture	42	9	12	—	7	7	—	1	—	—	—	—	—	—	—	11	—	—
258. Soap—Boilers, Makers	75	1	14	—	11	11	—	—	—	—	—	—	—	—	—	4	—	1
259. Manure Manufacture	23	1	3	—	—	—	—	2	2	—	—	—	—	—	—	4	1	—
260. India Rubber, Gutta Percha—Workers	1,568	1,163	211	2	—	—	—	6	—	—	—	—	—	—	—	1,242	—	78
261. Waterproof Goods Makers	709	166	285	—	—	2	—	42	—	—	—	—	1	5	—	171	—	101
262. Glue, Size, Varnish, &c.—Makers	120	32	59	—	4	4	—	5	—	—	—	—	1	—	—	34	—	—
263. Dealers in Paint, Explosives, Oil, Soap, Resin, &c.	334	40	61	18	15	17	2	14	1	—	1	—	4	8	3	45	1	29
XVI.—SKINS, LEATHER, HAIR, AND FEATHERS.																		
1. Skins and Leather.																		
264. Furriers, Skinners	313	77	157	31	6	8	—	3	—	—	—	—	—	—	—	86	—	4
265. Tanners	17	5	—	—	—	—	2	—	—	—	—	—	2	—	—	5	—	—
266. Curriers	9	—	1	—	—	—	—	—	—	—	—	—	—	—	—	—	—	2
267. Leather Goods, Portmanteau, Bag, Strap, &c., Makers	245	43	91	35	2	2	—	2	—	—	—	—	—	1	—	43	—	—
2. Saddlery and Harness.																		
268. Saddlers; Harness, Whip—Makers	107	12	37	—	5	4	2	2	—	—	—	—	—	3	2	15	1	3
3. Hair and Feathers.																		
269. Brush, Broom—Makers; Hair, Bristle—Workers	455	8	276	4	3	3	—	—	—	—	—	—	—	—	—	27	—	1
270. Quill, Feather—Dressers	108	8	22	5	6	6	—	2	2	—	—	—	—	—	—	23	—	1
4. Dealers in Skins, Leather, Hair, and Feathers.																		
271. Dealers in Skins, Leather, Hair, and Feathers	69	11	34	4	1	1	—	—	—	—	—	—	—	1	—	14	—	2
XVII.—PAPER, STATIONERY, BOOKS, AND PRINTS.																		
1. Paper and Stationery.																		
272. Paper Manufacture	4,477	122	546	7	491	1,013	—	4	—	63	—	6	15	65	1	1,066	—	479
273. Paper Stainers	42	14	16	3	1	1	—	—	—	—	—	—	—	—	—	14	—	—
274. Stationery Manufacture; Envelope Makers	1,786	458	704	70	266	283	1	3	—	1	3	—	—	10	2	623	1	12
275. Paper Bag, Cardboard Box—Makers	2,904	408	1,304	36	312	353	1	40	—	—	1	—	—	2	7	633	—	44
276. *Other* Workers in Paper, &c.	471	67	189	9	88	88	—	1	—	—	—	—	2	1	—	84	—	46
277. Stationers, Law Stationers; Dealers in Paper	2,485	376	687	77	172	179	30	107	6	10	30	—	6	84	20	478	5	84

TABLE XXVIII.—*continued.*

OCCUPATIONS.	FEMALES. COUNTIES (including Cities).																			
	Forfar.	Haddington.	Inverness.	Kincardine.	Kinross.	Kirkcudbright.	Lanark.	Linlithgow.	Nairn.	Orkney.	Peebles.	Perth.	Renfrew.	Ross and Cromarty.	Roxburgh.	Selkirk.	Shetland.	Stirling.	Sutherland.	Wigtown.
4. Oil, Grease, Soap, Resin, &c.																				
255. Mineral Oil Workers	—	—	—	—	—	—	1	—	—	—	—	—	—	—	—	—	—	—	—	—
256. *Other* Oil Workers; Oil Cake Makers	6	—	—	—	—	—	19	—	—	—	—	—	—	—	—	—	—	—	—	—
257. Candle Grease—Manufacture	—	—	—	—	—	—	23	—	—	—	—	—	—	—	—	—	—	—	—	—
258. Soap—Boilers, Makers	—	1	—	—	—	—	19	—	—	—	—	—	18	—	—	—	—	21	—	—
259. Manure Manufacture	—	—	—	—	—	1	3	2	—	—	—	3	3	1	—	—	—	1	—	—
260. India Rubber, Gutta Percha—Workers	2	—	—	—	—	—	226	—	—	—	—	—	5	—	—	—	—	9	—	—
261. Waterproof Goods Makers	—	—	—	—	—	—	346	—	—	—	—	—	39	—	—	—	—	2	—	—
262. Glue, Size, Varnish, &c.—Makers	—	—	—	1	—	—	62	7	—	—	—	—	6	—	—	—	—	—	—	—
263. Dealers in Paint, Explosives, Oil, Soap, Resin, &c.	36	—	1	2	—	1	114	2	—	—	—	7	31	—	3	1	—	11	—	—
XVI.—SKINS, LEATHER, HAIR, AND FEATHERS.																				
1. Skins and Leather.																				
264. Furriers, Skinners	33	—	—	—	—	—	168	—	—	—	—	4	5	—	1	—	—	1	—	—
265. Tanners	—	—	—	—	—	—	6	—	—	—	—	2	—	—	—	—	—	—	—	—
266. Curriers	—	—	—	—	—	—	2	—	—	—	—	—	5	—	—	—	—	—	—	—
267. Leather Goods, Portmanteau, Bag, Strap, &c., Makers	37	—	—	—	—	—	141	—	—	—	—	—	19	—	—	—	—	—	—	—
2. Saddlery and Harness.																				
268. Saddlers; Harness, Whip—Makers	2	—	—	3	—	—	65	1	—	—	—	3	1	—	—	—	—	—	—	—
3. Hair and Feathers.																				
269. Brush, Broom—Makers; Hair, Bristle—Workers	5	—	—	—	—	—	355	—	—	—	—	4	48	—	—	—	—	12	—	—
270. Quill, Feather—Dressers	5	—	—	1	—	—	41	—	—	—	—	19	8	—	—	—	—	—	—	—
4. Dealers in Skins, Leather, Hair, and Feathers.																				
271. Dealers in Skins, Leather, Hair, and Feathers	4	—	—	—	—	—	38	—	—	—	—	—	3	—	—	—	—	6	—	—
XVII.—PAPER, STATIONERY, BOOKS, AND PRINTS.																				
1. Paper and Stationery.																				
272. Paper Manufacture	43	—	—	19	2	1	1,105	73	—	—	—	40	284	—	—	—	—	198	—	—
273. Paper Stainers	3	—	—	—	—	—	16	—	—	—	—	—	8	—	—	—	—	—	—	—
274. Stationery Manufacture; Envelope Makers	75	—	1	13	—	1	740	—	—	—	—	1	9	—	—	—	—	7	—	—
275. Paper Bag, Cardboard Box—Makers	53	—	—	15	—	9	1,503	—	—	—	—	26	215	—	—	—	—	1	—	1
276. *Other* Workers in Paper, &c.	12	—	—	1	—	1	226	—	—	—	—	—	9	—	—	—	—	—	—	—
277. Stationers, Law Stationers; Dealers in Paper	113	23	12	4	5	5	967	16	1	4	7	49	147	13	14	3	2	52	—	9

TABLE XXVIII.—*continued* (Occupations of Females by Cities and Counties).

OCCUPATIONS.	FEMALES.																	
	TOTAL.	CITIES.				COUNTIES (including Cities).												
		Edinburgh.	Glasgow.	Dundee.	Aberdeen.	Aberdeen.	Argyll.	Ayr.	Banff.	Berwick.	Bute.	Caithness.	Clackmannan.	Dumbarton	Dumfries.	Edinburgh.	Elgin.	Fife.
2. Books and Prints.																		
278. Printers	4,083	1,802	1,036	111	250	260	2	36	2	—	1	—	18	33	9	2,114	4	72
279. Lithographers; Copper and Steel Plate Printers	787	163	372	43	32	34	—	1	—	—	—	—	1	5	—	201	—	42
280. Bookbinders	4,023	1,219	2,121	68	148	146	1	12	—	—	—	—	3	21	15	1,341	—	26
281. Publishers, Booksellers, Newspaper Publishers	708	68	200	20	42	58	5	37	13	1	1	7	4	4	11	82	6	37
282. Newspaper Agents, News Room Keepers	855	77	234	35	64	66	5	41	—	—	3	—	1	23	1	113	1	48
XVIII.—TEXTILE FABRICS.																		
1. Cotton.																		
283. Cotton—Card and Blowing Room Processes	177	—	113	—	3	3	—	11	—	—	—	—	—	1	—	—	—	1
284. ,, Spinning Processes	2,372	6	886	9	45	45	—	97	—	—	—	—	6	45	—	38	1	42
285. ,, Winding, Warping, &c., Processes	1,661	3	947	4	9	9	—	61	—	—	—	—	1	42	—	42	—	17
286. ,, Weaving Processes	6,269	5	3,400	3	23	23	7	343	—	—	—	1	1	128	—	7	—	25
287. ,, Workers in other and in undefined Processes	1,430	4	687	5	21	24	—	65	—	—	—	—	11	27	1	33	—	6
2. Wool and Worsted.																		
288. Wool—Sorting Processes	191	5	20	1	16	16	—	47	1	1	—	1	29	2	4	10	8	4
289. ,, Carding and Combing Processes	197	1	5	—	11	17	—	65	2	2	—	—	25	1	12	1	4	1
290. Wool and Worsted—Spinning Processes	3,929	5	46	—	57	76	4	682	19	8	—	1	806	1	118	7	24	13
291. ,, ,, Weaving Processes	7,531	33	301	1	496	582	—	453	76	195	—	3	800	18	406	60	88	40
292. ,, ,, Workers in other and in undefined Processes	3,300	23	109	7	207	254	1	252	35	30	—	1	684	11	102	35	23	22
3. Silk.																		
293. Silk—Spinning Processes	155	—	12	1	—	4	1	1	—	—	—	—	—	—	1	—	—	—
294. ,, Weaving Processes	514	5	53	—	—	—	—	6	—	—	—	—	—	—	—	5	—	—
295. ,, Workers in other and in undefined Processes	141	—	20	1	1	2	—	21	—	—	—	—	—	—	2	1	—	1
4. Flax, Linen, Hemp, Jute, and other Fibrous Materials.																		
296. Flax, Linen—Manufacture	16,360	8	76	834	1,228	1,237	—	212	—	—	1	—	—	2	—	36	1	8,112
297. Hemp, Jute—Manufacture	27,074	5	94	23368	416	419	—	5	1	—	—	1	1	—	—	47	1	557
298. Cocoa Fibre Manufacture; Mat Makers	51	—	48	1	—	—	—	1	—	—	—	—	—	—	—	—	—	—
299. Rope, Twine, Cord—Makers	1,793	1	14	128	30	25	1	50	—	—	—	—	—	18	1	383	—	117
300. Canvas, Sailcloth, Sacking, Net, &c.—Manufacture	4,206	16	111	371	311	218	57	402	59	4	—	3	—	2	2	590	59	371

TABLE XXVIII.—*continued.*

OCCUPATIONS.	FEMALES. COUNTIES (including Cities).																			
	Forfar.	Haddington.	Inverness.	Kincardine.	Kinross.	Kirkcudbright.	Lanark.	Linlithgow.	Nairn.	Orkney.	Peebles.	Perth.	Renfrew.	Ross and Cromarty.	Roxburgh.	Selkirk.	Shetland.	Stirling.	Sutherland.	Wigtown.
2. Books and Prints.																				
278. Printers	131	—	5	22	1	2	1,191	—	1	—	1	74	61	6	4	5	—	27	—	1
279. Lithographers; Copper and Steel Plate Printers	46	1	—	—	—	—	398	—	—	—	—	4	52	—	1	—	—	—	—	1
280. Bookbinders	75	—	4	4	—	3	2,269	—	—	—	—	19	59	—	4	—	—	21	—	—
281. Publishers, Booksellers, Newspaper Publishers	46	6	15	7	1	9	248	—	—	1	3	20	27	5	8	7	—	30	—	9
282. Newspaper Agents, News Room Keepers	49	4	9	1	—	3	346	16	1	—	—	18	64	2	5	4	—	31	—	—
XVIII.—TEXTILE FABRICS.																				
1. Cotton.																				
283. Cotton—Card and Blowing Room Processes	—	—	—	—	—	—	126	—	—	—	—	14	20	—	—	—	—	1	—	—
284. ,, Spinning Processes	18	2	—	3	—	—	1,185	1	—	—	—	78	773	1	—	—	—	37	—	—
285. ,, Winding, Warping, &c., Processes	10	1	—	1	—	—	1,146	—	—	—	—	102	218	—	—	—	—	11	—	—
286. ,, Weaving Processes	13	—	1	—	—	—	4,570	—	—	—	1	373	682	—	—	—	—	94	—	—
287. ,, Workers in other and in undefined Processes	7	1	—	2	—	—	933	—	—	—	—	37	255	—	—	—	—	28	—	—
2. Wool and Worsted.																				
288. Wool—Sorting Processes	1	—	—	1	—	1	22	—	—	—	7	1	26	1	1	1	—	6	—	—
289. ,, Carding and Combing Processes	2	—	2	1	—	9	7	—	—	—	6	1	8	1	15	8	1	—	2	4
290. Wool and Worsted—Spinning Processes	—	3	980	3	31	53	66	—	—	15	196	40	156	133	139	285	3	57	1	9
291. ,, ,, Weaving Processes	4	5	367	13	42	88	425	1	—	—	736	86	344	171	743	1,735	—	13	2	35
292. ,, ,, Workers in other and in undefined Processes	7	1	5	3	4	45	157	4	—	1	278	19	441	12	257	545	—	43	6	22
3. Silk.																				
293. Silk—Spinning Processes	1	—	—	—	—	1	114	—	—	—	—	—	9	—	—	—	23	—	—	—
294. ,, Weaving Processes	—	—	—	—	—	—	457	—	—	—	—	—	45	—	—	—	—	1	—	—
295. ,, Workers in other and in undefined Processes	1	—	—	—	—	—	106	—	—	—	—	1	6	—	—	—	—	—	—	—
4. Flax, Linen, Hemp, Jute, and other Fibrous Materials.																				
296. Flax, Linen—Manufacture	4,643	1	1	277	77	—	111	4	—	—	—	756	886	—	—	1	—	2	—	—
297. Hemp, Jute—Manufacture	25309	—	—	18	3	1	113	1	—	—	—	482	112	—	—	—	—	3	—	—
298. Cocoa Fibre Manufacture; Mat Makers	1	—	—	—	—	—	49	—	—	—	—	—	—	—	—	—	—	—	—	—
299. Rope, Twine, Cord—Makers	157	—	—	120	—	—	362	1	—	—	—	43	513	—	1	—	—	1	—	—
300. Canvas, Sailcloth, Sacking, Net, &c.—Manufacture	1,193	8	—	184	—	—	162	1	3	1	—	1	881	—	—	—	2	3	—	—

TABLE XXVIII.—*continued* (Occupations of Females by Cities and Counties).

OCCUPATIONS.	FEMALES.																	
	TOTAL.	CITIES.				COUNTIES (including Cities).												
		Edinburgh.	Glasgow.	Dundee.	Aberdeen.	Aberdeen.	Argyll.	Ayr.	Banff.	Berwick.	Bute.	Caithness.	Clackmannan.	Dumbarton	Dumfries.	Edinburgh.	Elgin.	Fife.
5. Mixed or Unspecified Materials.																		
301. Thread Manufacture	8,519	2	286	1	6	7	1	516	1	—	—	2	2	84	22	6	—	3
302. Hosiery Manufacture	9,960	427	627	20	247	544	11	1,115	23	—	5	20	23	52	247	556	22	35
303. Lace Manufacture	2,954	5	511	2	—	3	5	2,214	—	—	—	—	—	1	1	5	—	1
304. Carpet, Rug, Felt—Manufacture	3,906	5	1,835	338	3	5	1	510	—	—	—	—	1	4	1	526	2	1
305. Smallware, Fancy Goods (Textile), &c.—Manufacture	662	55	206	15	32	39	7	26	2	—	—	1	—	3	2	65	2	26
306. Weavers and Workers in Sundry and in undefined Fabrics: Factory Hands (Textile) undefined	3,593	12	1,562	50	89	96	5	158	1	1	1	3	52	90	30	44	—	131
6. Bleaching, Printing, Dyeing, &c.																		
307. Textile Bleachers	2,177	2	219	10	28	28	1	76	—	—	—	—	10	63	—	5	—	303
308. Textile Printers	2,472	2	189	—	3	3	—	26	—	—	—	—	—	1,398	—	35	—	12
309. Textile Dyers	2,032	6	76	51	7	7	—	6	—	—	—	1	1	671	2	9	2	13
310. Textile—Calenderers, Finishers, &c.	1,743	6	483	142	19	18	—	20	5	—	—	—	3	52	—	9	—	2
7. Dealers.																		
311. Drapers, Linen Drapers, Mercers	10,055	1,194	2,618	540	482	592	85	529	45	22	51	20	34	219	92	1,573	54	405
312. *Other* Dealers in Textile Fabrics	479	52	187	10	24	25	4	21	1	1	—	1	—	6	2	66	2	24
XIX.—DRESS.																		
1. Dress.																		
313. Straw Plait, Straw Hat, Straw Bonnet—Manufacture	10	5	2	—	—	—	—	—	—	—	—	—	—	—	—	5	—	—
314. *Other* Hat Manufacture; Cap Manufacture	860	159	517	3	18	19	—	40	—	—	—	—	—	4	—	166	—	—
315. Milliners	6,680	801	1,278	273	377	463	55	386	45	19	28	37	54	162	121	1,051	59	312
316. Hat, Bonnet, Straw Plait, &c.—Dealers	400	40	127	18	8	13	2	22	—	—	3	—	1	7	6	43	3	12
317. Tailors	11,838	1,328	4,869	319	335	395	39	532	10	16	15	19	39	156	37	1,616	27	219
318. Clothiers, Outfitters—Dealers	960	178	396	9	36	39	1	23	—	1	10	—	6	21	7	203	—	18
319. Dressmakers	36,377	4,009	6,421	910	1,694	2,730	431	2,041	467	236	109	302	247	819	765	5,459	406	1,752
320. Stay, Corset—Makers	244	16	200	3	6	6	—	2	1	—	1	—	—	—	—	16	—	—
321. Shirt Makers; Seamstresses	8,806	360	5,200	119	219	280	14	250	13	7	6	15	12	74	43	634	16	156
322. Button Makers	11	—	8	—	—	—	—	1	—	—	—	—	—	—	—	—	—	—
323. Glove Makers	1,165	2	5	—	215	207	—	6	—	—	—	—	1	—	612	16	—	—
324. Hosiers, Haberdashers	358	66	135	8	7	8	1	19	2	—	—	—	—	3	5	68	—	4
325. Boot, Shoe—Makers	2,129	161	510	33	28	44	1	499	4	—	3	—	—	10	1	195	5	15
326. Slipper Makers	58	5	27	1	—	—	—	—	—	—	—	—	—	—	—	5	—	—
327. Patten, Clog—Makers	7	4	—	—	—	—	—	—	—	—	—	—	—	—	—	4	—	—
328. Boot, Shoe, Patten, Clog—Dealers	2,407	223	578	83	103	142	30	144	20	6	16	5	22	52	27	305	24	119

TABLE XXVIII.—*continued.*

OCCUPATIONS.	FEMALES. COUNTIES (including Cities).																			
	Forfar.	Haddington.	Inverness.	Kincardine.	Kinross.	Kirkcudbright.	Lanark.	Linlithgow.	Nairn.	Orkney.	Peebles.	Perth.	Renfrew.	Ross and Cromarty.	Roxburgh.	Selkirk.	Shetland.	Stirling.	Sutherland.	Wigtown.
5. Mixed or Unspecified Materials.																				
301. Thread Manufacture	2	—	3	2	—	—	435	—	—	—	—	—	7,409	2	12	—	7	2	—	1
302. Hosiery Manufacture	42	2	9	9	4	114	1,434	66	—	146	3	39	701	16	1,678	68	2782	183	4	7
303. Lace Manufacture	3	—	—	—	—	—	591	10	—	—	—	1	115	—	—	—	1	2	—	1
304. Carpet, Rug, Felt—Manufacture	341	—	—	—	—	—	1,974	2	—	—	—	34	384	—	—	—	—	120	—	—
305. Smallware, Fancy Goods (Textile), &c.—Manufacture	29	—	—	—	—	—	222	1	—	—	1	1	226	3	1	1	—	4	—	—
306. Weavers and Workers in Sundry and in undefined Fabrics; Factory Hands (Textile) undefined	128	—	298	1	4	11	1,990	2	1	1	—	23	471	7	1	—	—	41	1	1
6. Bleaching, Printing, Dyeing, &c.																				
307. Textile Bleachers	189	—	—	5	—	—	408	—	—	—	—	246	833	—	3	—	—	7	—	—
308. Textile Printers	—	—	—	—	—	—	355	—	—	—	—	39	435	—	—	—	—	169	—	—
309. Textile Dyers	52	—	1	—	—	6	279	—	—	—	—	733	213	—	14	3	—	19	—	—
310. Textile—Calenderers, Finishers, &c.	145	—	—	1	—	—	531	—	—	—	—	585	324	—	14	2	—	32	—	—
7. Dealers.																				
311. Drapers, Linen Drapers, Mercers	751	46	50	37	8	50	3,898	94	8	25	17	222	712	24	64	25	28	236	11	28
312. *Other* Dealers in Textile Fabrics	20	1	4	1	1	4	220	—	—	—	3	20	26	3	12	2	—	6	—	3
XIX.—DRESS.																				
1. Dress.																				
313. Straw Plait, Straw Hat, Straw Bonnet—Manufacture	—	—	—	—	—	—	3	—	—	—	—	—	2	—	—	—	—	—	—	—
314. *Other* Hat Manufacture; Cap Manufacture	3	—	—	—	—	—	592	2	—	—	—	3	14	—	—	16	—	1	—	—
315. Milliners	467	28	64	29	5	59	2,051	57	5	15	14	186	447	22	72	37	12	282	2	34
316. Hat, Bonnet, Straw Plait, &c.—Dealers	29	—	1	—	—	2	177	1	1	—	—	7	38	—	2	6	1	21	1	1
317. Tailors	537	36	26	26	18	15	6,865	63	14	47	14	227	465	10	60	82	1	192	2	18
318. Clothiers, Outfitters—Dealers	27	3	2	1	—	5	490	—	—	—	—	9	47	3	10	6	—	27	1	—
319. Dressmakers	2,050	313	542	287	50	372	10,383	390	62	234	140	1,211	1,894	270	440	208	159	1,194	92	322
320. Stay, Corset—Makers	3	—	—	—	—	—	213	—	—	—	—	1	—	—	—	—	—	1	—	—
321. Shirt Makers; Seamstresses	194	6	26	25	2	6	6,512	17	2	32	3	67	293	9	15	8	2	43	6	18
322. Button Makers	—	—	—	—	—	—	9	—	—	—	—	—	1	—	—	—	—	—	—	—
323. Glove Makers	1	—	—	13	—	297	7	—	—	1	—	1	2	—	1	—	—	—	—	—
324. Hosiers, Haberdashers	13	—	—	—	1	1	186	—	—	—	—	1	28	—	1	3	3	11	—	—
325. Boot, Shoe—Makers	278	2	2	2	—	1	937	21	1	—	1	32	50	2	3	—	2	16	—	2
326. Slipper Makers	1	—	—	—	—	—	52	—	—	—	—	—	—	—	—	—	—	—	—	—
327. Patten, Clog—Makers	3	—	—	—	—	—	—	—	—	—	—	—	—	—	—	—	—	—	—	—
328. Boot, Shoe, Patten, Clog—Dealers	146	16	13	7	8	17	916	25	5	4	2	53	153	4	28	11	1	78	—	8

TABLE XXVIII.—*continued* (Occupations of Females by Cities and Counties).

OCCUPATIONS.	FEMALES.																	
	TOTAL.	CITIES.				COUNTIES (including Cities).												
		Edinburgh.	Glasgow.	Dundee.	Aberdeen.	Aberdeen.	Argyll.	Ayr.	Banff.	Berwick.	Bute.	Caithness.	Clackmannan.	Dumbarton	Dumfries.	Edinburgh.	Elgin.	Fife.
1. Dress—*continued.*																		
329. Wig Makers; Hairdressers	286	55	84	8	13	13	2	17	—	—	1	2	—	7	5	59	3	10
330. Umbrella, Parasol, Stick—Makers	382	21	300	2	3	3	—	2	—	—	—	—	—	3	—	25	1	—
331. *Other* Workers in Dress	108	6	80	1	1	1	—	—	—	—	—	—	1	—	—	10	—	—
332. *Other* Dealers in Dress	307	27	201	11	12	12	—	6	—	1	2	—	3	2	—	32	—	5
XX.—FOOD, TOBACCO, DRINK, AND LODGING.																		
1. Food.																		
333. Creamery Workers	47	—	3	—	—	—	—	6	—	—	—	—	—	—	—	9	—	—
334. Milksellers, Dairymen	4,338	618	1,519	136	146	215	38	137	5	13	9	11	23	147	11	825	12	73
335. Provision Curers	418	4	103	6	224	201	1	1	—	—	1	—	—	18	3	7	—	1
336. Cheesemongers, Buttermen, Provision Dealers	690	50	134	11	202	207	5	27	8	3	2	2	—	1	7	90	2	39
337. Slaughterers, Slaughter-house Workers	29	9	13	2	—	1	—	2	—	—	—	—	—	—	—	10	—	—
338. Butchers, Meat Salesmen	691	26	183	21	9	19	11	56	3	5	3	3	3	18	15	39	4	35
339. Fish Curers	5,751	8	29	7	1,245	1,622	3	1	534	69	1	169	—	—	—	35	179	37
340. Fishmongers, Poulterers, Game Dealers	1,711	71	454	65	88	100	23	62	18	—	10	4	7	42	8	216	25	37
341. Millers; Cereal Food Manufacture	262	8	35	3	8	16	5	8	3	—	—	—	—	1	26	24	—	12
342. Corn, Flour, Seed—Merchants, Dealers	173	10	51	1	7	8	—	1	—	—	—	1	—	—	3	19	6	1
343. Bread, Biscuit, Cake, &c.—Makers	3,874	635	1,405	152	122	139	17	77	3	5	3	10	6	23	15	997	9	38
344. Bakers, Confectioners—Dealers	7,467	865	1,589	438	244	326	80	392	22	15	48	17	44	203	81	1,213	34	312
345. Sugar Refiners	85	2	29	5	2	2	—	5	—	—	—	—	—	—	—	7	—	—
346. Jam, Preserve, Sweet—Makers	3,961	122	1,841	356	64	72	7	54	5	2	4	2	8	20	9	206	1	43
347. Chocolate, Cocoa—Makers	1,237	116	828	127	1	1	—	—	—	—	—	—	—	3	—	145	—	1
348. Grocers; Tea, Coffee, Chocolate—Dealers	6,451	254	737	213	187	332	142	560	96	41	54	85	19	226	141	466	107	432
349. Greengrocers, Fruiterers	3,394	452	931	110	118	129	52	171	5	2	29	1	17	109	25	630	9	121
350. Aerated Water, Mineral Water—Manufacture	574	57	192	4	30	39	—	20	2	—	3	—	2	5	7	88	1	37
351. Mustard, Vinegar, Spice, Pickle, &c.—Makers	312	10	99	2	7	7	—	—	—	—	—	—	—	1	—	18	—	3
352. *Other* Dealers in Food	41	3	20	1	—	4	—	1	—	—	—	—	—	—	—	3	—	1
2. Tobacco.																		
353. Tobacco Manufacture	1,523	194	1,002	49	19	18	—	2	—	—	—	—	—	—	1	260	—	20
354. Tobacconists	1,196	195	276	60	30	40	11	43	—	2	14	1	7	32	8	274	—	48
3. Manufacture of Spirituous Drinks.																		
355. Maltsters	12	6	4	—	—	—	—	—	—	—	—	—	—	—	—	6	—	—
356. Brewers	153	1	106	9	2	4	1	5	1	—	—	—	3	—	—	3	—	1
357. Distillers; Spirit Manufacture	304	10	102	8	4	4	—	14	—	—	—	1	6	2	—	44	—	5

TABLE XXVIII.—*continued.*

OCCUPATIONS.	FEMALES. COUNTIES (including Cities).																			
	Forfar.	Haddington.	Inverness.	Kincardine.	Kinross.	Kirkcudbright.	Lanark.	Linlithgow	Nairn.	Orkney.	Peebles.	Perth.	Renfrew.	Ross and Cromarty.	Roxburgh.	Selkirk.	Shetland.	Stirling.	Sutherland.	Wigtown.
1. Dress—*continued.*																				
329. Wig Makers; Hairdressers	9	2	3	2	—	1	111	6	—	—	—	9	13	—	—	2	—	9	—	—
330. Umbrella, Parasol, Stick—Makers	2	—	2	—	—	1	328	—	—	—	—	—	10	—	—	1	—	4	—	—
331. *Other* Workers in Dress	1	1	—	—	—	—	85	—	—	—	—	1	1	—	1	—	—	6	—	—
332. *Other* Dealers in Dress	11	—	1	1	—	1	213	—	—	—	—	1	12	—	2	—	1	1	—	—
XX.—FOOD, TOBACCO, DRINK, AND LODGING.																				
1. Food.																				
333. Creamery Workers	—	1	—	—	—	—	4	—	—	—	—	3	—	—	—	—	—	1	—	23
334. Milksellers, Dairymen	172	26	12	11	—	8	2,111	38	—	2	5	56	247	4	11	3	6	102	1	4
335. Provision Curers	9	—	—	37	—	—	121	—	—	—	—	—	18	—	—	—	—	—	—	—
336. Cheesemongers, Buttermen, Provision Dealers	31	1	6	8	—	2	197	2	1	—	—	6	14	4	3	4	1	13	4	—
337. Slaughterers, Slaughter-house Workers	3	—	—	—	—	—	13	—	—	—	—	—	—	—	—	—	—	—	—	—
338. Butchers, Meat Salesmen	28	2	3	3	2	4	292	7	—	5	—	16	75	2	4	4	5	22	1	2
339. Fish Curers	49	2	213	367	—	—	30	—	131	59	—	—	4	1,850	—	—	235	—	161	—
340. Fishmongers, Poulterers, Game Dealers	165	13	7	30	6	6	686	15	3	—	1	33	137	21	3	1	—	26	2	4
341. Millers; Cereal Food Manufacture	5	—	2	1	—	2	49	3	—	—	—	16	83	—	—	—	—	5	1	—
342. Corn, Flour, Seed—Merchants, Dealers	4	—	—	—	—	3	55	1	1	—	1	4	56	1	1	1	—	4	—	2
343. Bread, Biscuit, Cake, &c.—Makers	184	5	7	6	1	10	2,134	18	1	—	4	36	46	6	13	7	5	43	1	5
344. Bakers, Confectioners—Dealers	685	57	52	27	11	31	2,506	73	7	3	18	186	525	1	87	64	17	284	3	43
345. Sugar Refiners	8	—	—	—	—	—	39	—	—	—	—	—	7	16	—	—	—	1	—	—
346. Jam, Preserve, Sweet—Makers	492	—	6	3	3	1	2,650	12	1	—	2	112	221	—	—	3	—	22	—	—
347. Chocolate, Cocoa—Makers	142	—	—	—	—	—	942	—	—	—	—	1	2	—	—	—	—	—	—	—
348. Grocers; Tea, Coffee, Chocolate—Dealers	422	32	83	53	6	96	1,691	60	13	45	17	202	545	66	56	18	26	212	11	96
349. Greengrocers, Fruiterers	163	29	15	15	1	6	1,418	30	6	—	6	56	265	1	8	10	5	53	—	7
350. Aerated Water, Mineral Water—Manufacture	7	4	—	1	1	3	264	7	—	2	—	8	16	1	4	—	1	50	—	1
351. Mustard, Vinegar, Spice, Pickle, &c.—Makers	2	—	—	2	—	—	270	2	—	—	—	2	1	—	—	—	—	—	—	4
352. *Other* Dealers in Food	1	—	—	—	—	—	26	—	—	—	—	1	3	—	—	—	—	1	—	—
2. Tobacco.																				
353. Tobacco Manufacture	74	—	—	1	—	—	1,103	—	—	—	—	1	43	—	—	—	—	—	—	—
354. Tobacconists	99	5	7	1	1	4	394	7	—	—	5	34	108	—	12	2	1	33	—	3
3. Manufacture of Spirituous Drinks.																				
355. Maltsters	—	—	—	—	—	—	5	—	—	—	—	—	—	—	—	—	—	1	—	—
356. Brewers	11	—	—	1	—	—	110	—	—	—	—	6	1	—	—	—	—	6	—	—
357. Distillers; Spirit Manufacture	10	—	—	—	—	—	113	57	—	—	—	44	4	—	—	—	—	—	—	—

TABLE XXVIII.—*continued* (Occupations of Females by Cities and Counties).

OCCUPATIONS.	FEMALES.																	
	TOTAL.	CITIES.				COUNTIES (including Cities).												
		Edinburgh.	Glasgow.	Dundee.	Aberdeen.	Aberdeen.	Argyll.	Ayr.	Banff.	Berwick.	Bute.	Caithness.	Clackmannan.	Dumbarton	Dumfries.	Edinburgh.	Elgin.	Fife.
4. Board, Lodging; Dealing in Spirituous Drinks.																		
358. Coffee-house, Eating-house—Keepers	785	71	164	32	58	64	7	22	10	2	8	2	7	43	19	88	11	28
359. Lodging-house, Boarding-house—Keepers	2,458	627	323	38	155	196	47	62	19	9	37	6	9	21	68	663	23	74
360. Inn, Hotel—Keepers; Publicans, Beersellers; Wine and Spirit—Merchants, Agents	1,668	65	161	50	38	81	107	143	25	22	20	13	18	31	60	125	29	81
361. Beer Bottlers, Cellarmen	290	6	113	12	9	11	—	24	—	—	—	—	5	—	3	52	1	9
362. Barmen	674	55	95	22	25	34	30	74	4	1	2	4	6	6	9	70	7	35
363. Waiters (not Domestic); others in Inn, Hotel, Eating-house—Service	4,087	473	1,567	186	140	189	40	134	41	9	30	14	6	84	40	575	34	81
XXI.—GAS, WATER, ELECTRICITY, AND SANITARY SERVICE.																		
1. Gas, Water, Electricity Service.																		
364. Gas Works Service	20	9	3	—	—	—	—	—	—	—	—	—	—	1	—	11	—	1
365. Waterworks Service	—	—	—	—	—	—	—	—	—	—	—	—	—	—	—	—	—	—
366. Electricity Supply	3	—	—	—	—	—	—	—	—	—	—	—	2	—	—	—	—	—
2. Sanitary Service.																		
367. Drainage and Sanitary Service	13	—	8	—	—	—	—	2	—	—	—	—	—	1	—	—	—	—
368. Scavenging and Disposal of Refuse	9	1	2	—	1	1	—	—	—	—	—	—	—	—	—	2	—	1
XXII.—OTHER, GENERAL AND UNDEFINED WORKERS AND DEALERS.																		
1. Billposting and Advertising.																		
369. Circular, Envelope—Addressers, &c.	—	—	—	—	—	—	—	—	—	—	—	—	—	—	—	—	—	—
370. Advertising, Billposting—Agents	7	—	3	—	—	—	—	1	—	—	—	—	—	—	1	—	—	1
371. Billposters	—	—	—	—	—	—	—	—	—	—	—	—	—	—	—	—	—	—
372. Bill Distributors	—	—	—	—	—	—	—	—	—	—	—	—	—	—	—	—	—	—
2. About Animals.																		
373. Cattle, Sheep, Pig—Dealers, Salesmen	15	—	—	—	—	—	—	—	—	—	—	—	—	3	2	6	—	1
374. Drovers	1	1	—	—	—	—	—	—	—	—	—	—	—	—	—	1	—	—
375. Dog, Bird, Animal—Keepers, Dealers	16	1	—	1	—	—	3	2	—	—	—	—	—	—	—	1	—	1
376. Knackers	—	—	—	—	—	—	—	—	—	—	—	—	—	—	—	—	—	—
3. Sundry Specified Industries.																		
377. Celluloid—Makers, Workers	3	2	—	—	—	—	—	—	—	—	—	—	—	—	—	3	—	—
378. Tobacco Pipe, Snuff-box, &c.—Makers	230	9	191	1	4	4	—	3	—	—	—	—	—	—	—	16	—	7
379. Bone, Horn, Ivory, Tortoiseshell—Workers	240	7	1	2	226	228	—	—	—	—	—	—	—	—	—	7	—	—
380. Floor Cloth, Oil Cloth—Manufacture	104	—	4	2	1	1	—	1	—	—	—	—	—	—	—	—	—	91

TABLE XXVIII.—*continued.*

OCCUPATIONS.	FEMALES. COUNTIES (including Cities).																			
	Forfar.	Haddington.	Inverness.	Kincardine.	Kinross.	Kirkcudbright.	Lanark.	Linlithgow.	Nairn.	Orkney.	Peebles.	Perth.	Renfrew.	Ross and Cromarty.	Roxburgh.	Selkirk.	Shetland.	Stirling.	Sutherland.	Wigtown.
4. Board, Lodging; Dealing in Spirituous Drinks.																				
358. Coffee-house, Eating-house—Keepers	54	3	11	6	3	7	240	8	—	—	3	27	54	12	9	6	—	27	2	2
359. Lodging-house, Boarding-house—Keepers	53	99	54	19	3	16	385	13	26	23	4	165	106	55	41	11	20	86	8	37
360. Inn, Hotel—Keepers; Publicans, Beersellers; Wine and Spirit—Merchants, Agents	89	30	56	12	3	25	321	13	6	10	7	81	85	32	26	8	2	63	12	32
361. Beer Bottlers, Cellarmen	13	—	—	—	—	—	138	15	—	—	—	13	6	—	—	—	—	—	—	—
362. Barmen	43	2	23	8	2	5	169	13	1	4	2	33	39	13	10	1	—	18	4	2
363. Waiters (not Domestic); others in Inn, Hotel, Eating-house—Service	233	15	82	20	1	25	1,917	24	33	4	6	94	184	41	19	15	6	61	6	24
XXI.—GAS, WATER, ELECTRICITY, AND SANITARY SERVICE.																				
1. Gas, Water, Electricity Service.																				
364. Gas Works Service	—	—	—	—	—	—	5	—	—	—	—	1	1	—	—	—	—	—	—	—
365. Waterworks Service	—	—	—	—	—	—	—	—	—	—	—	—	—	—	—	—	—	—	—	—
366. Electricity Supply	—	—	—	—	—	—	—	—	—	—	—	—	—	—	1	—	—	—	—	—
2. Sanitary Service.																				
367. Drainage and Sanitary Service	—	—	—	—	—	—	10	—	—	—	—	—	—	—	—	—	—	—	—	—
368. Scavenging and Disposal of Refuse	—	—	—	—	—	—	3	—	—	—	—	—	2	—	—	—	—	—	—	—
XXII.—OTHER, GENERAL AND UNDEFINED WORKERS AND DEALERS.																				
1. Billposting and Advertising.																				
369. Circular, Envelope—Addressers, &c.	—	—	—	—	—	—	—	—	—	—	—	—	—	—	—	—	—	—	—	—
370. Advertising, Billposting—Agents	—	—	1	—	—	—	3	—	—	—	—	—	—	—	—	—	—	—	—	—
371. Billposters	—	—	—	—	—	—	—	—	—	—	—	—	—	—	—	—	—	—	—	—
372. Bill Distributors	—	—	—	—	—	—	—	—	—	—	—	—	—	—	—	—	—	—	—	—
2. About Animals.																				
373. Cattle, Sheep, Pig—Dealers, Salesmen	—	—	—	1	—	—	—	—	—	—	—	—	1	—	—	—	—	—	—	1
374. Drovers	—	—	—	—	—	—	—	—	—	—	—	—	—	—	—	—	—	—	—	—
375. Dog, Bird, Animal—Keepers, Dealers	3	—	—	—	—	—	2	—	—	—	—	2	—	—	—	—	—	1	—	1
376. Knackers	—	—	—	—	—	—	—	—	—	—	—	—	—	—	—	—	—	—	—	—
3. Sundry Specified Industries.																				
377. Celluloid—Makers, Workers	—	—	—	—	—	—	—	—	—	—	—	—	—	—	—	—	—	—	—	—
378. Tobacco Pipe, Snuff-box, &c.—Makers	2	—	—	—	—	—	195	—	—	—	—	—	2	—	—	—	—	1	—	—
379. Bone, Horn, Ivory, Tortoiseshell—Workers	2	—	—	—	—	—	1	1	—	—	—	—	1	—	—	—	—	—	—	—
380. Floor Cloth, Oil Cloth—Manufacture	2	—	—	—	—	—	9	—	—	—	—	—	—	—	—	—	—	—	—	—

TABLE XXVIII.—*continued* (Occupations of Females by Cities and Counties).

OCCUPATIONS.	FEMALES.																	
	TOTAL.	CITIES.				COUNTIES (including Cities).												
		Edinburgh.	Glasgow.	Dundee.	Aberdeen.	Aberdeen.	Argyll.	Ayr.	Banff	Berwick.	Bute.	Caithness.	Clackmannan.	Dumbarton.	Dumfries.	Edinburgh.	Elgin.	Fife.
3. Sundry Specified Industries—*continued.*																		
381. Japanners	62	1	37	—	3	3	—	1	—	—	—	—	—	13	—	4	—	—
382. Chimney Sweeps	1	—	—	—	1	1	—	—	—	—	—	—	—	—	—	—	—	—
383. Rag—Gatherers, Dealers	535	53	272	11	47	49	—	11	—	—	—	—	2	—	5	117	1	20
384. *Other* Workers in Sundry Industries	78	12	37	2	5	5	2	2	—	—	—	—	1	—	—	15	—	2
385. *Other* Dealers in Sundry Industries	103	8	12	1	3	4	—	5	—	1	—	—	—	2	2	16	1	4
386. Receiving Shop, Receiving Office—Keepers, Assistants (Laundry: Dyers and Cleaners)	131	10	46	5	5	5	—	1	—	—	—	—	—	4	1	14	—	4
4. Makers and Dealers (General or Undefined).																		
387. Multiple Shop, Multiple Store — Proprietors, Workers (general or undefined)	346	30	99	17	7	11	10	20	—	—	1	1	2	23	1	39	—	23
388. General or unclassified Shopkeepers; General Dealers	5,691	535	1,023	210	263	386	118	371	60	23	47	25	40	180	67	795	43	343
389. Pawnbrokers	581	59	167	54	9	12	—	23	—	—	—	1	2	14	5	80	2	12
390. Costermongers, Hawkers, Street Sellers	2,416	270	852	61	86	151	41	70	24	16	7	7	7	27	35	362	18	75
391. Contractors, Manufacturers, Managers, Superintendents (undefined)	28	4	6	1	1	1	—	—	—	—	—	—	—	1	1	6	—	—
392. News—Boys, Vendors (Street or undefined)	11	—	8	1	—	—	—	—	—	—	—	—	—	—	—	2	—	—
5. Mechanics and Labourers (General or Undefined).																		
393. General Labourers	181	4	12	4	8	22	4	45	4	—	1	1	—	4	3	6	3	3
394. Engine—Drivers, Stokers, Firemen (not Railway, Marine, or Agricultural)	2	—	1	—	—	—	—	—	—	—	—	—	—	—	—	—	—	—
395. Artisans, Mechanics, Apprentices (undefined)	135	11	78	3	3	3	—	6	—	—	—	—	—	3	—	14	—	1
396. Factory—Hands, Labourers (undefined)	1,212	69	270	46	42	40	1	112	4	—	2	4	4	22	35	169	—	133
397. Machinists, Machine Workers (undefined)	483	38	253	10	17	18	1	23	—	—	—	—	—	9	3	51	1	20
Total Occupied (Orders I.-XXII.)	**593,210**	**55,128**	**111603**	**36836**	**22860**	**38,350**	**7,472**	**30,728**	**5,782**	**3,553**	**2,228**	**3,410**	**4,557**	**14649**	**9,021**	**75,509**	**5,011**	**28,999**
XXIII.—WITHOUT OCCUPATION OR OCCUPATION UNSPECIFIED.																		
398. Retired from Business (not Army or Navy)	7,032	508	442	278	422	809	189	355	145	51	35	150	31	184	180	708	110	360
399. Pensioners	1,133	90	130	51	73	131	26	44	18	9	5	50	4	15	19	137	2	78
400. Old Age Pensioners (Occupation or former Occupation not stated)	6,376	229	429	293	228	629	128	237	264	31	9	131	53	106	89	373	128	364
401. Private Means	48,611	6,356	4,478	965	1,744	3,837	1,398	2,833	752	472	666	675	293	1,206	1,385	8,087	718	2,904
402. Students and Scholars (14 years and upwards)	38,947	4,493	5,449	874	1,556	2,968	746	1,752	702	161	167	518	212	1,205	527	5,982	474	1,765
403. Others	1236311	80,978	195853	35415	43693	83,053	19140	70,892	16900	8,524	5,537	8,584	8,174	36516	19589	131016	11939	70,860
Total of Unspecified or No Occupation (Order XXIII.)	**1338410**	**92,654**	**206781**	**37876**	**47716**	**91,427**	**21627**	**76,113**	**18781**	**9,248**	**6,419**	**10108**	**8,767**	**39232**	**21789**	**146303**	**13371**	**76,331**
Total Enumerated aged 10 years and upwards	**1931620**	**147782**	**318384**	**74712**	**70576**	**129777**	**29099**	**106841**	**24563**	**12801**	**8,647**	**13518**	**13324**	**53881**	**30810**	**221812**	**18382**	**105330**

TABLE XXVIII.—*continued.*

OCCUPATIONS.	FEMALES. COUNTIES (including Cities).																			
	Forfar.	Haddington.	Inverness.	Kincardine.	Kinross.	Kirkcudbright.	Lanark.	Linlithgow.	Nairn.	Orkney.	Peebles.	Perth.	Renfrew.	Ross and Cromarty.	Roxburgh.	Selkirk.	Shetland.	Stirling.	Sutherland.	Wigtown.
3. Sundry Specified Industries—*continued.*																				
381. Japanners	2	—	—	—	—	—	38	—	—	—	—	—	—	—	—	—	—	1	—	—
382. Chimney Sweeps	—	—	—	—	—	—	—	—	—	—	—	—	—	—	—	—	—	—	—	—
383. Rag—Gatherers, Dealers	19	1	5	—	—	2	290	1	—	—	1	5	4	—	—	—	—	2	—	—
384. *Other* Workers in Sundry Industries	2	—	2	—	—	—	43	—	—	—	—	—	—	—	—	—	—	4	—	—
385. *Other* Dealers in Sundry Industries	2	—	4	—	—	3	26	4	1	—	—	5	12	—	1	—	2	8	—	—
386. Receiving Shop, Receiving Office—Keepers, Assistants (Laundry: Dyers and Cleaners)	8	—	4	—	—	—	69	2	—	—	—	3	10	—	1	—	—	5	—	—
4. Makers and Dealers (General or Undefined).																				
387. Multiple Shop, Multiple Store—Proprietors, Workers (general or undefined)	18	12	1	—	—	—	146	1	—	—	2	10	10	—	—	—	1	14	—	—
388. General or unclassified Shopkeepers; General Dealers	331	37	101	58	7	15	1,599	66	13	44	11	119	412	51	18	10	25	225	30	21
389. Pawnbrokers	59	—	1	3	—	—	299	1	1	1	1	8	42	—	—	—	—	14	—	—
390. Costermongers, Hawkers, Street Sellers	126	16	33	18	1	11	975	16	3	9	3	74	105	31	27	10	5	73	21	19
391. Contractors, Manufacturers, Managers, Superintendents (undefined)	2	3	—	—	—	1	9	—	—	—	—	—	2	—	—	—	1	1	—	—
392. News—Boys, Vendors (Street or undefined)	1	—	—	—	—	—	8	—	—	—	—	—	—	—	—	—	—	—	—	—
5. Mechanics and Labourers (General or Undefined).																				
393. General Labourers	6	8	5	—	3	1	20	2	1	—	—	6	9	4	1	—	4	8	3	4
394. Engine—Drivers, Stokers, Firemen (not Railway, Marine, or Agricultural)	—	—	—	—	—	—	2	—	—	—	—	—	—	—	—	—	—	—	—	—
395. Artisans, Mechanics, Apprentices (undefined)	3	—	—	—	—	—	98	1	—	—	—	—	6	—	—	—	—	—	—	—
396. Factory—Hands, Labourers (undefined)	85	3	1	7	2	1	370	6	—	—	1	8	148	2	—	2	—	50	—	—
397. Machinists, Machine Workers (undefined)	12	—	1	—	—	—	317	2	—	—	—	2	22	—	—	—	—	1	—	—
Total Occupied (Orders I.-XXII.)	**54,744**	**5,022**	**10859**	**4,331**	**792**	**4,651**	**165173**	**4,657**	**1281**	**3,475**	**2528**	**17680**	**42,255**	**8,696**	**7,723**	**4,474**	**6,255**	**13427**	**2244**	**3,674**
XXIII.—WITHOUT OCCUPATION OR OCCUPATION UNSPECIFIED.																				
398. Retired from Business (not Army or Navy)	657	44	318	53	20	96	809	77	28	138	21	407	329	270	120	20	87	104	41	86
399. Pensioners	123	9	19	12	—	7	180	8	2	9	4	41	106	15	8	6	7	19	11	9
400. Old Age Pensioners (Occupation or former Occupation not stated)	593	43	384	123	24	84	748	28	30	173	16	206	205	355	62	19	376	129	144	92
401. Private Means	3,021	519	1,100	652	148	676	7,491	322	196	431	216	2,574	2,354	768	632	219	136	1,174	201	555
402. Students and Scholars (14 years and upwards)	1,835	359	1,210	315	66	289	9,992	532	106	246	107	1,113	2,295	1,094	234	121	185	1,115	260	294
403. Others	65,473	11238	22738	10993	2091	10785	372027	21127	2455	6,925	3962	32512	80,502	20189	12761	6,397	5791	43191	5592	8,838
Total of Unspecified or No Occupation (Order XXIII.)	**71,702**	**12212**	**25769**	**12148**	**2349**	**11937**	**391247**	**22094**	**2817**	**7,922**	**4326**	**36853**	**85,791**	**22691**	**13817**	**6,782**	**6,582**	**45732**	**6249**	**9,874**
Total Enumerated aged 10 years and upwards	**126446**	**17234**	**36628**	**16479**	**3141**	**16588**	**556420**	**26751**	**4098**	**11397**	**6854**	**54533**	**128046**	**31387**	**21540**	**11256**	**12837**	**59159**	**8493**	**13548**

TABLE XXIX.—SCOTLAND—OCCUPATIONS OF MARRIED WOMEN.

NOTE.—A complete List of the Occupations used in this Tabulation is given in Table XXVI. on pp. 264 to 297. The omission from the following Table of the name of any Occupation denotes that no married woman was returned as following such Occupation.

OCCUPATIONS.	MARRIED WOMEN.															
		STATUS.					AGES.									
	TOTAL.	Working at Home.	Employers.	Working for Employers.	Working on own account.	Others or no Statement.	15	16	17	18 to 19	20 to 24	25 to 44	45 to 64	65 to 69	70 and over.	Not stated.
I.—GENERAL OR LOCAL GOVERNMENT OF THE COUNTRY.																
1. National Government.																
1. Post Office—Officers, Clerks, Telegraphists, Telephone Operators	156	—	—	—	—	—	—	—	—	—	3	70	76	4	3	—
2. Post Office Messengers, &c.	19	—	—	—	—	—	—	—	—	—	2	7	8	2	—	—
3. *Other* Civil Service Officers and Clerks	1	—	—	—	—	—	—	—	—	—	—	1	—	—	—	—
4. *Other* Civil Service Messengers, &c.	4	—	—	—	—	—	—	—	—	—	—	—	4	—	—	—
2. Local Government.																
5. Police	5	—	—	—	—	—	—	—	—	—	—	1	4	—	—	—
6. Municipal, Parish, and other Local or County Officers	76	—	—	—	—	—	—	—	—	—	5	43	25	3	—	—
III.—PROFESSIONAL OCCUPATIONS AND THEIR SUBORDINATE SERVICES.																
1. Clerical.																
16. Missionaries, Scripture Readers, Itinerant Preachers	40	—	—	—	—	—	—	—	—	—	2	27	11	—	—	—
17. Nuns, Sisters of Charity	1	—	—	—	—	—	—	—	—	—	—	1	—	—	—	—
18. Church, Chapel, Cemetery—Officers, &c.	12	—	—	—	—	—	—	—	—	—	—	3	9	—	—	—
2. Legal.																
20. Law Clerks	2	—	—	—	—	—	—	—	—	—	—	1	1	—	—	—
3. Medical.																
21. Physicians, Surgeons, Registered Practitioners	20	—	—	—	—	—	—	—	—	—	—	19	1	—	—	—
22. Dentists (including Assistants)	6	—	—	—	—	—	—	—	—	—	—	4	2	—	—	—
24. Midwives	93	—	—	—	—	—	—	—	—	—	—	45	44	3	1	—
25. Sick Nurses, Invalid Attendants	489	—	—	—	—	—	—	—	—	—	8	224	231	19	7	—
26. Subordinate Medical Service	29	—	—	—	—	—	—	—	—	—	—	11	17	1	—	—
4. Teaching.																
27. Schoolmistresses, Teachers, Professors, Lecturers	365	—	—	—	—	—	—	—	—	—	9	212	141	2	1	—
28. *Others* connected with Education	46	—	—	—	—	—	—	—	—	—	—	21	24	—	1	—
5. Literary and Scientific.																
29. Authors, Editors, Journalists, Reporters	7	—	—	—	—	—	—	—	—	—	—	5	2	—	—	—
31. *Others* connected with Literature, &c.	2	—	—	—	—	—	—	—	—	—	—	2	—	—	—	—
	a	*b*	*c*	*d*	*e*	*f*	*g*	*h*	*i*	*j*	*k*	*l*	*m*	*n*	*o*	*p*

TABLE XXIX.—*continued.*

	a	b	c	d	e	f	g	h	i	j	k	l	m	n	o	p
6. Engineers and Surveyors.																
32. Civil, Mining—Engineers	4	—	1	—	2	1	—	—	—	—	—	2	2	—	—	—
7. Art, Music, Drama.																
35. Painters, Sculptors, Engravers	35	22	—	7	24	4	—	—	—	—	1	18	14	2	—	—
36. Architects	1	—	—	—	—	1	—	—	—	—	—	1	—	—	—	—
37. Photographers	12	—	2	7	1	2	—	—	—	—	1	6	5	—	—	—
38. Musicians, Music Teachers, Singers (not Street)	101	26	1	22	55	23	—	—	—	1	5	69	26	—	—	—
39. Actresses	155	—	—	—	—	—	—	—	—	1	25	118	9	1	—	1
40. Art, Music, Theatre—Service, &c.	83	—	2	60	4	17	—	—	—	—	7	66	10	—	—	—
8. Exhibition, Games, &c.																
41. Performers; Exhibition, Games—Service	51	12	3	19	22	7	—	—	—	—	4	32	15	—	—	—
IV.—DOMESTIC OFFICES OR SERVICES.																
1. Domestic Indoor Service.																
42. Domestic Indoor Servants in Hotels, Lodging-houses, Eating-houses	174	—	—	—	—	—	—	—	—	2	21	114	36	1	—	—
43. *Other* Domestic Indoor Servants	2,435	—	—	—	—	—	—	—	—	10	189	1,450	726	37	23	—
2. Domestic Outdoor Service.																
46. Domestic Gardeners	7	—	—	—	—	—	—	—	—	—	—	2	5	—	—	—
47. Gamekeepers	1	—	—	—	—	—	—	—	—	—	—	1	—	—	—	—
3. Other Service.																
48. College, Club—Service	23	—	—	—	—	—	—	—	—	—	—	14	9	—	—	—
49. Hospital, Institution, and Benevolent Society Service	277	—	—	—	—	—	—	—	—	2	15	166	81	7	6	—
50. Caretakers; Office, Park, Lodge, Gate—Keepers (not Government)	275	—	—	—	—	—	—	—	—	—	1	119	137	10	8	—
51. Cooks (not Domestic)	126	—	—	—	—	—	—	—	—	1	6	72	44	1	2	—
52. Charwomen, Cleaners	2,133	—	—	—	—	—	—	—	—	3	39	1,131	890	47	22	1
53. Laundry Workers; Washers, Ironers, Manglers, &c.	1,138	109	63	655	135	285	—	—	—	6	69	664	375	22	2	—
54. Bath and Wash-house Service; Others engaged in Service	23	—	—	8	4	11	—	—	—	—	1	8	12	1	1	—
V.—COMMERCIAL OCCUPATIONS.																
1. Merchants, Agents, and Accountants.																
55. Merchants (Commodity undefined)	3	—	—	—	3	—	—	—	—	—	—	1	2	—	—	—
56. Brokers, Agents, Factors	67	9	11	17	33	6	—	—	—	—	1	33	31	2	—	—
57. Saleswomen, Buyers (not otherwise described)	4	—	—	1	3	—	—	—	—	—	—	2	2	—	—	—
58. Commercial Travellers	23	—	2	10	10	1	—	—	—	—	—	15	7	1	—	—
59. Accountants	1	—	—	1	—	—	—	—	—	—	—	—	1	—	—	—
60. Auctioneers, Appraisers, Valuers, House Agents	4	—	—	—	3	1	—	—	—	—	—	—	4	—	—	—
61. Officers of Commercial Guilds, Societies, &c.	3	—	—	—	3	—	—	—	—	—	—	—	3	—	—	—

TABLE XXIX.—*continued* (Occupations of Married Women).

OCCUPATIONS.	MARRIED WOMEN.															
		STATUS.					AGES.									
	TOTAL.	Working at Home.	Employers.	Working for Employers.	Working on own account.	Others or no Statement.	15	16	17	18 to 19	20 to 24	25 to 44	45 to 64	65 to 69	70 and over.	Not stated.
2. Commercial or Business Clerks.																
62. Commercial or Business Clerks	87	—	—	—	—	—	—	—	—	1	9	57	19	—	1	—
3. Dealers in Money.																
63. Bankers; Bank—Officials, Clerks	3	—	—	2	—	1	—	—	—	—	—	1	2	—	—	—
4. Insurance.																
65. Life, House, Ship, &c., Insurance—Officials, Clerks, &c.	4	—	—	3	—	1	—	—	—	—	—	3	1	—	—	—
66. Insurance Agents	1	—	—	—	—	1	—	—	—	—	—	1	—	—	—	—
VI.—CONVEYANCE OF PERSONS, GOODS, AND MESSAGES.																
1. On Railways.																
67. Railway—Officials, Clerks	3	—	—	—	—	—	—	—	—	—	—	2	1	—	—	—
72. Level Crossing Keepers	5	—	—	—	—	—	—	—	—	—	—	2	3	—	—	—
74. Railway Labourers (not Railway Contractors' Labourers); other Railway Servants	35	—	—	—	—	—	—	—	—	—	1	23	11	—	—	—
2. On Roads.																
75. Livery Stable Keepers; Coach, Cab—Proprietors; Motor Garage—Proprietors, Workers	1	—	1	—	—	—	—	—	—	—	—	—	1	—	—	—
76. Horsekeepers, Grooms, Coach Drivers (not Domestic); Cab Drivers	1	—	—	1	—	—	—	—	—	—	—	—	1	—	—	—
78. Van Drivers, Carriers, Carters (not Farm)	10	—	1	6	1	2	—	—	—	—	1	5	4	—	—	—
84. *Others* connected with Carrying or Cartage; others on Roads	1	—	—	1	—	—	—	—	—	—	—	—	1	—	—	—
3. On Seas, Rivers, and Canals.																
87. Merchant Service—Cooks, Stewardesses and Others (Subsidiary Services)	13	—	—	11	—	2	—	—	—	—	—	10	2	1	—	—
90. Navigation Service (on Shore)	3	—	—	3	—	—	—	—	—	—	—	2	1	—	—	—
4. In Docks, Harbours, and Lighthouses.																
91. Dock Labourers, Quay Labourers	2	—	—	—	—	—	—	—	—	—	—	2	—	—	—	—
92. Harbour, Dock, Quay, Lighthouse—Officials and Servants	4	—	—	—	—	—	—	—	—	—	—	3	—	—	1	—
	a	*b*	*c*	*d*	*e*	*f*	*g*	*h*	*i*	*j*	*k*	*l*	*m*	*n*	*o*	*p*

TABLE XXIX.—*continued.*

	a	b	c	d	e	f	g	h	i	j	k	l	m	n	o	p
5. In Storage, Porterage, and Messages.																
93. Warehousewomen	10	—	—	7	1	2	—	—	—	—	1	5	4	—	—	—
94. Coalheavers; Coal—Porters, Labourers	1	—	—	—	—	—	—	—	—	—	—	1	—	—	—	—
95. Messengers, Porters (not Railway or Government)	13	—	—	—	—	—	—	—	1	—	1	5	6	—	—	—
96. Telegraph, Telephone—Service (not Government)	5	1	—	5	—	—	—	—	—	—	—	4	1	—	—	—
VII.—AGRICULTURE.																
1. On Farms, Woods, and Gardens.																
97. Farmers, Graziers	91	—	49	5	14	23	—	—	—	—	1	19	61	3	7	—
98. Farmers', Graziers'—Daughters, or other Relatives assisting in the work of the Farm	104	—	—	—	—	—	—	—	—	—	6	42	48	6	2	—
99. Crofters	264	—	11	4	69	180	—	—	—	—	4	98	127	14	21	—
100. Crofters'—Daughters, or other Relatives assisting in the work of the Croft	238	—	—	—	—	—	—	—	2	—	3	117	93	11	12	—
101. Farm—Grieves, Forewomen	4	—	—	—	—	—	—	—	—	—	—	3	1	—	—	—
102. Shepherds	4	—	—	—	—	—	—	—	—	—	—	3	1	—	—	—
103. Agricultural Labourers, Farm Servants—in charge of Cattle	301	—	—	—	—	—	—	—	—	2	24	154	112	7	2	—
104. " " " —in charge of Horses	10	—	—	—	—	—	—	—	—	—	2	4	4	—	—	—
105. " " " —not otherwise distinguished	619	—	—	—	—	—	—	—	1	8	34	301	245	23	7	—
107. Nursery Keepers, Florists	40	—	2	35	2	1	—	—	—	—	1	20	18	1	—	—
108. Market Gardeners (including Labourers)	11	—	—	10	—	1	—	—	—	—	1	7	3	—	—	—
109. *Other* Gardeners (not Domestic)	15	—	—	13	—	2	—	—	—	—	—	9	5	1	—	—
111. *Others* engaged in or connected with Agriculture	12	—	—	6	2	4	—	—	—	—	1	6	5	—	—	—
VIII.—FISHING.																
1. In Fishing.																
112. Fishers	27	—	—	6	8	13	—	—	—	1	—	17	7	2	—	—
113. Fisher-crofters	11	—	—	2	—	9	—	—	—	—	—	5	6	—	—	—
IX.—MINING AND QUARRYING.																
1. Mine and Quarry Service.																
116. Coal and Shale Mine—Workers above ground	45	—	—	40	—	5	—	—	—	2	9	29	5	—	—	—
122. Coal, Shale, and Metalliferous Mine—Owners, Agents, Managers	1	—	—	1	—	—	—	—	—	—	—	1	—	—	—	—
125. Stone—Miners, Quarriers	2	—	—	2	—	—	—	—	—	1	—	1	—	—	—	—
126. Stone—Cutters, Dressers	2	—	—	1	—	1	—	—	—	—	—	1	1	—	—	—
130. *Other* Workers in Products of Quarries	2	—	—	1	—	1	—	—	—	—	—	2	—	—	—	—
2. Dealers in Products of Mines and Quarries.																
131. Coal, Coke—Merchants, Dealers	14	—	1	2	10	1	—	—	—	—	1	6	7	—	—	—

TABLE XXIX.—*continued* (Occupations of Married Women).

OCCUPATIONS.	MARRIED WOMEN. Total.	Status. Working at Home.	Employers.	Working for Employers.	Working on own account.	Others or no Statement.	Ages. 15	16	17	18 to 19	20 to 24	25 to 44	45 to 64	65 to 69	70 and over.	Not stated.
X.—METAL, MACHINE, IMPLEMENT, AND CONVEYANCE MANUFACTURE.																
1. Iron and Steel Manufacture.																
134. Puddling Furnaces and Rolling Mills; Tube Manufacture	5	—	—	5	—	—	—	—	—	—	—	3	2	—	—	—
135. Steel—Manufacture, Smelting, Founding	1	—	—	—	—	1	—	—	—	—	—	—	1	—	—	—
2. Manufacture of Other, Mixed, or Unspecified Metals.																
136. Lead Manufacture	1	—	—	1	—	—	—	—	—	—	—	1	—	—	—	—
137. Manufacture of other or unspecified Metals	2	—	—	—	—	2	—	—	—	—	—	2	—	—	—	—
3. Engineering and Machine Making.																
138. Patternmakers	2	—	—	2	—	—	—	—	—	—	—	—	1	—	1	—
140. Ironfounders	6	—	—	5	—	1	—	—	—	—	1	5	—	—	—	—
142. Blacksmiths, Strikers	6	—	—	3	—	3	—	—	—	—	1	1	3	1	—	—
143. Erectors, Fitters, Turners	1	—	—	—	—	1	—	—	—	—	—	1	—	—	—	—
144. Brass Finishers	1	—	—	1	—	—	—	—	—	—	—	1	—	—	—	—
146. Metal Machinists	4	—	—	4	—	—	—	—	—	—	—	4	—	—	—	—
149. *Other* or undefined Workers in Engine and Machine Making	40	2	—	38	—	2	—	—	—	1	4	29	6	—	—	—
4. Electrical Apparatus.																
152. *Other* Electrical Apparatus Makers; Electric Fitters; Electricians (undefined)	2	—	—	1	—	1	—	—	—	—	1	—	1	—	—	—
5. Tools.																
153. Tool Makers	1	—	—	1	—	—	—	—	—	—	—	—	1	—	—	—
157. Needle, Pin—Makers	1	—	—	—	—	1	—	—	—	—	—	—	1	—	—	—
6. Types, Blocks, Dies.																
159. Roller Engravers, Block Cutters (for Textile, &c., Printing)	1	—	—	1	—	—	—	—	—	—	—	—	1	—	—	—
160. Type—Cutters, Founders	10	—	—	9	—	1	—	—	—	—	2	7	1	—	—	—
161. Die, Seal, Coin, Medal—Makers	1	—	—	1	—	—	—	—	—	—	—	1	—	—	—	—
8. Miscellaneous Metal Trades.																
164. Nail Manufacture	3	—	—	3	—	—	—	—	—	—	—	2	1	—	—	—
165. Bolt, Nut, Rivet, Screw, Staple—Makers	29	—	—	26	—	3	—	—	—	—	11	16	2	—	—	—
	a	*b*	*c*	*d*	*e*	*f*	*g*	*h*	*i*	*j*	*k*	*l*	*m*	*n*	*o*	*p*

TABLE XXIX.—*continued.*

	a	b	c	d	e	f	g	h	i	j	k	l	m	n	o	p
166. Anchor, Chain—Manufacture	3	—	—	2	—	1	—	—	—	—	3	—	—	—	—	—
167. Stove, Grate, Range, Fire Iron—Makers	1	—	—	1	—	—	—	—	—	—	—	—	1	—	—	—
168. Wire—Drawers, Makers, Workers, Weavers	8	—	—	6	—	2	—	—	—	1	—	7	—	—	—	—
169. White Metal, Plated—Ware Manufacturers; Pewterers	1	—	—	1	—	—	—	—	—	—	—	1	—	—	—	—
170. Tinplate Goods Makers	19	1	1	13	—	5	—	—	—	—	4	12	3	—	—	—
175. *Other* Iron Goods Makers; Iron Workers (undefined)	1	—	—	1	—	—	—	—	—	—	—	1	—	—	—	—
176. *Other* Metal Workers	1	—	—	1	—	—	—	—	—	—	1	—	—	—	—	—
9. Ships and Boats.																
181. Ship Painters; Shipyard Labourers (undefined); others in Ship and Boat Building	8	—	—	5	—	3	—	—	—	—	3	4	—	1	—	—
10. Vehicles.																
182. Railway—Coach, Wagon Makers	1	—	—	1	—	—	—	—	—	—	—	1	—	—	—	—
183. Cycle Makers	8	1	2	6	—	—	—	—	—	—	—	7	—	—	1	—
184. Motor Car Makers	1	—	—	1	—	—	—	—	—	—	—	1	—	—	—	—
185. Coach, Carriage—Makers	1	—	—	1	—	—	—	—	—	—	—	1	—	—	—	—
11. Dealers in Hardware, Metals, Machines.																
188. Ironmongers; Hardware—Dealers, Merchants	86	5	13	16	53	4	—	—	—	—	1	47	37	1	—	—
189. *Other* Dealers in Metals, Machines, &c.	10	1	2	6	2	—	—	—	—	—	1	5	3	1	—	—
XI.—PRECIOUS METALS, JEWELS, WATCHES, INSTRUMENTS AND GAMES.																
1. Precious Metals and Jewellery.																
190. Goldsmiths, Silversmiths, Jewellers	6	—	2	2	1	1	—	—	—	—	—	2	4	—	—	—
191. Lapidaries and other Workers	1	1	—	—	1	—	—	—	—	—	—	—	1	—	—	—
2. Watches and Scientific Instruments.																
193. Scientific Instrument Makers; Opticians; Photographic Apparatus Makers	3	—	—	3	—	—	—	—	—	—	—	3	—	—	—	—
194. Weighing and Measuring Apparatus Makers	2	1	—	2	—	—	—	—	—	—	1	—	1	—	—	—
195. Surgical and Dental Instrument and Apparatus Makers	1	—	—	1	—	—	—	—	—	—	—	—	1	—	—	—
3. Musical Instruments.																
196. Piano, Organ—Makers	3	1	1	2	—	—	—	—	—	—	1	2	—	—	—	—
4. Tackle for Sports and Games.																
198. Fishing Tackle, Toy, Game, Apparatus—Makers	7	—	—	5	—	2	—	—	—	—	2	4	1	—	—	—
5. Dealers.																
199. Dealers in Precious Metals, Jewellery, and Watches	5	—	—	2	2	1	—	—	—	—	—	3	2	—	—	—
200. Dealers in Instruments, Toys, &c.	2	—	—	—	2	—	—	—	—	—	—	1	1	—	—	—

TABLE XXIX.—*continued* (Occupations of Married Women).

OCCUPATIONS.	MARRIED WOMEN.															
		STATUS.					AGES.									
	TOTAL.	Working at Home.	Employers.	Working for Employers.	Working on own account.	Others or no Statement.	15	16	17	18 to 19	20 to 24	25 to 44	45 to 64	65 to 69	70 and over.	Not stated.
XII.—BUILDING AND WORKS OF CONSTRUCTION.																
1. House Building, &c.																
201. Architectural, Monumental—Carvers, Sculptors, Masons	3	—	—	3	—	—	—	—	—	—	—	3	—	—	—	—
204. Carpenters, Joiners	3	—	—	2	—	1	—	—	—	—	—	1	1	1	—	—
208. Masons	4	—	—	4	—	—	—	—	—	—	—	1	3	—	—	—
209. Masons' Labourers	2	—	—	1	—	1	—	—	—	—	—	1	—	1	—	—
210. Slaters, Tilers	1	—	—	1	—	—	—	—	—	—	1	—	—	—	—	—
211. Plasterers	2	—	—	2	—	—	—	—	—	—	—	1	1	—	—	—
213. Painters, Paperhangers, Decorators	2	—	2	—	—	—	—	—	—	—	—	1	1	—	—	—
214. Glaziers	1	—	—	—	—	1	—	—	—	—	1	—	—	—	—	—
215. Plumbers, Gasfitters	1	—	—	1	—	—	—	—	—	—	—	—	1	—	—	—
XIII.—WOOD, FURNITURE, FITTINGS, AND DECORATIONS.																
1. Furniture, Fittings, and Decorations.																
222. Cabinet Makers	11	—	2	7	1	1	—	—	—	—	—	6	5	—	—	—
223. French Polishers	123	3	3	109	4	7	—	—	—	1	21	78	21	—	2	—
224. Upholsterers	47	2	—	42	2	3	—	—	—	—	9	25	12	1	—	—
225. House and Shop Fittings Makers	1	—	—	1	—	—	—	—	—	—	—	—	1	—	—	—
226. Undertakers; Funeral Furniture Makers	3	—	1	2	—	—	—	—	—	—	—	1	2	—	—	—
227. Wood Carvers; Carvers and Gilders	2	1	—	—	2	—	—	—	—	1	—	1	—	—	—	—
228. Willow, Cane, Rush—Workers; Basket Makers	5	2	—	3	—	2	—	—	—	—	—	2	2	1	—	—
229. Dealers in Works of Art	9	2	1	2	5	1	—	—	—	—	—	2	7	—	—	—
230. Furniture, &c., Dealers	45	1	4	11	27	3	—	—	—	—	1	24	19	1	—	—
2. Wood and Bark.																
231. Sawyers; Wood Cutting Machinists	1	—	—	1	—	—	—	—	—	—	—	1	—	—	—	—
232. Lath, Wooden Fence, Hurdle—Makers	1	—	—	1	—	—	—	—	—	—	—	1	—	—	—	—
233. Wood Turners	1	—	—	1	—	—	—	—	—	—	—	1	—	—	—	—
234. Wooden Box, Packing Case—Makers	9	—	—	9	—	—	—	—	—	—	1	6	2	—	—	—
235. Coopers; Hoop—Makers, Benders	4	1	—	1	1	2	—	—	—	—	2	1	—	—	1	—
237. *Other* Workers in Wood	15	—	—	14	—	1	—	—	—	—	1	12	1	1	—	—
238. Timber, Wood, Cork, Bark—Merchants, Dealers	2	—	1	1	—	—	—	—	—	—	1	—	1	—	—	—
	a	*b*	*c*	*d*	*e*	*f*	*g*	*h*	*i*	*j*	*k*	*l*	*m*	*n*	*o*	*p*

TABLE XXIX.—*continued.*

	a	b	c	d	e	f	g	h	i	j	k	l	m	n	o	p
XIV.—BRICK, CEMENT, POTTERY, AND GLASS.																
1. Brick, Cement, Pottery, and Glass.																
239. Brick, Plain Tile, Terra Cotta—Makers	46	—	—	43	—	3	—	—	—	—	4	35	6	1	—	—
241. Earthenware, China, Porcelain—Manufacture	124	—	—	115	4	5	—	—	—	5	19	84	16	—	—	—
243. Glass Bottle Manufacture	8	—	—	7	—	1	—	—	—	—	—	6	2	—	—	—
244. *Other* Workers in Glass Manufacture	4	—	—	4	—	—	—	—	—	—	1	2	1	—	—	—
245. Brick, Cement—Dealers	1	—	—	1	—	—	—	—	—	—	—	—	1	—	—	—
246. Earthenware, China, Glass—Dealers	41	1	3	6	29	3	—	—	—	—	2	22	16	1	—	—
XV.—CHEMICALS, EXPLOSIVES, OIL, SOAP, RESIN, &c.																
1. Colouring Matter.																
247. Dye, Paint, Ink, Blacking—Manufacture	8	—	—	7	—	1	—	—	—	1	—	1	6	—	—	—
2. Explosives and Matches.																
248. Gunpowder, Guncotton, Explosive Substance—Manufacture	11	—	—	10	—	1	—	1	—	—	—	8	2	—	—	—
249. Cartridge, Fireworks, Explosive Article—Manufacture	1	—	—	1	—	—	—	—	—	—	1	—	—	—	—	—
250. Lucifer Match Manufacture	2	—	—	2	—	—	—	—	—	—	—	2	—	—	—	—
3. Salt, Drugs, and other Chemicals and Compounds.																
252. Manufacturing Chemists	49	—	—	45	—	4	—	—	—	1	6	30	12	—	—	—
253. Alkali Manufacture	3	—	—	2	1	—	—	—	—	—	—	1	2	—	—	—
254. Chemists, Druggists	19	2	1	4	11	3	—	—	—	—	—	9	7	2	1	—
4. Oil, Grease, Soap, Resin, &c.																
255. Mineral Oil Workers	1	—	—	1	—	—	—	—	—	—	—	1	—	—	—	—
256. *Other* Oil Workers; Oil Cake Makers	5	—	—	4	—	1	—	—	—	—	—	5	—	—	—	—
257. Candle, Grease—Manufacture	5	—	—	3	1	1	—	—	—	—	1	1	3	—	—	—
258. Soap—Boilers, Makers	2	—	—	2	—	—	—	—	—	—	1	1	—	—	—	—
259. Manure Manufacture	3	—	—	3	—	—	—	—	—	—	—	2	1	—	—	—
260. India Rubber, Gutta Percha—Workers	104	—	—	93	—	11	—	—	1	5	24	58	16	—	—	—
261. Waterproof Goods Makers	29	1	—	29	—	—	—	—	—	1	7	14	7	—	—	—
262. Glue, Size, Varnish, &c.—Makers	9	—	—	9	—	—	—	—	—	—	2	7	—	—	—	—
263. Dealers in Paint, Explosives, Oil, Soap, Resin, &c.	5	—	—	4	1	—	—	—	—	—	—	3	2	—	—	—
XVI.—SKINS, LEATHER, HAIR, AND FEATHERS.																
1. Skins and Leather.																
264. Furriers, Skinners	28	1	—	25	2	1	—	—	—	—	6	14	8	—	—	—
266. Curriers	1	—	—	1	—	—	—	—	—	—	—	1	—	—	—	—
267. Leather Goods, Portmanteau, Bag, Strap, &c., Makers	8	—	—	8	—	—	—	—	—	1	1	4	2	—	—	—
2. Saddlery and Harness.																
268. Saddlers; Harness, Whip—Makers	4	1	—	3	1	—	—	—	—	—	2	2	—	—	—	—

TABLE XXIX.—*continued* (Occupations of Married Women).

OCCUPATIONS.	MARRIED WOMEN.															
		STATUS.					AGES.									
	TOTAL.	Working at Home.	Employers.	Working for Employers.	Working on own account.	Others or no Statement.	15	16	17	18 to 19	20 to 24	25 to 44	45 to 64	65 to 69	70 and over.	Not stated.
3. Hair and Feathers.																
269. Brush, Broom—Makers; Hair, Bristle—Workers	91	—	1	83	—	7	—	—	—	2	12	55	21	—	1	—
270. Quill, Feather—Dressers	8	3	—	3	—	5	—	—	—	—	—	4	4	—	—	—
4. Dealers in Skins, Leather, Hair, and Feathers.																
271. Dealers in Skins, Leather, Hair, and Feathers	4	—	1	2	—	1	—	—	—	—	—	3	1	—	—	—
XVII.—PAPER, STATIONERY, BOOKS, AND PRINTS.																
1. Paper and Stationery.																
272. Paper Manufacture	184	—	1	171	—	12	—	—	—	1	28	110	43	—	2	—
273. Paper Stainers	3	—	—	3	—	—	—	—	—	—	—	3	—	—	—	—
274. Stationery Manufacture; Envelope Makers	36	1	—	33	1	2	—	—	—	2	6	22	6	—	—	—
275. Paper Bag, Cardboard Box—Makers	158	7	—	153	1	4	—	—	—	5	24	98	30	1	—	—
276. *Other* Workers in Paper, &c.	29	2	—	27	—	2	—	—	—	—	5	17	7	—	—	—
277. Stationers, Law Stationers; Dealers in Paper	62	—	12	12	34	4	—	—	—	—	1	33	25	2	1	—
2. Books and Prints.																
278. Printers	96	—	—	77	—	19	—	—	—	—	19	65	12	—	—	—
279. Lithographers; Copper and Steel Plate Printers	16	1	—	15	—	1	—	—	—	—	4	10	2	—	—	—
280. Bookbinders	98	—	—	93	—	5	—	—	—	2	16	61	18	—	1	—
281. Publishers, Booksellers, Newspaper Publishers	16	2	3	4	8	1	—	—	—	—	—	9	7	—	—	—
282. Newspaper Agents, News Room Keepers	67	4	12	9	40	6	—	—	—	1	3	31	31	1	—	—
XVIII.—TEXTILE FABRICS.																
1. Cotton.																
283. Cotton—Card and Blowing Room Processes	22	—	—	15	—	7	—	—	—	—	7	11	4	—	—	—
284. ,, Spinning Processes	183	—	—	171	—	12	—	—	1	1	37	105	35	4	—	—
285. ,, Winding, Warping, &c., Processes	152	5	—	139	1	12	—	—	—	2	24	73	49	2	2	—
286. ,, Weaving Processes	417	2	—	387	—	30	—	—	—	3	32	237	138	6	1	—
287. ,, Workers in other and in undefined Processes	92	2	—	81	1	10	—	—	—	—	18	49	21	2	2	—
	a	*b*	*c*	*d*	*e*	*f*	*g*	*h*	*i*	*j*	*k*	*l*	*m*	*n*	*o*	*p*

TABLE XXIX.—*continued.*

	a	b	c	d	e	f	g	h	i	j	k	l	m	n	o	p
2. Wool and Worsted.																
288. Wool—Sorting Processes	21	—	—	18	1	2	—	—	—	—	5	10	6	—	—	—
289. ,, Carding and Combing Processes	15	—	—	15	—	—	—	—	—	—	2	10	3	—	—	—
290. Wool and Worsted—Spinning Processes	503	362	—	96	378	29	—	—	—	1	24	233	197	30	18	—
291. ,, ,, Weaving Processes	555	116	2	409	121	23	—	—	—	4	37	322	176	12	4	—
292. ,, ,, Workers in other and in undefined Processes	139	2	—	131	—	8	—	—	—	1	9	84	44	1	—	—
3. Silk.																
293. Silk—Spinning Processes	4	—	—	4	—	—	—	—	—	—	—	2	2	—	—	—
294. ,, Weaving Processes	24	3	—	23	—	1	—	—	—	—	1	11	12	—	—	—
295. ,, Workers in other and in undefined Processes	2	—	—	1	—	1	—	—	—	—	—	2	—	—	—	—
4. Flax, Linen, Hemp, Jute, and other Fibrous Materials.																
296. Flax, Linen—Manufacture	983	2	—	913	1	69	—	—	—	9	124	580	253	13	4	—
297. Hemp, Jute—Manufacture	5,938	7	2	5,645	4	287	2	—	4	52	678	3,688	1,444	50	20	—
298. Cocoa Fibre Manufacture; Mat Makers	1	—	—	1	—	—	—	—	—	—	—	1	—	—	—	—
299. Rope, Twine, Cord—Makers	151	—	—	134	—	17	—	—	—	5	14	106	24	1	1	—
300. Canvas, Sailcloth, Sacking, Net, &c.—Manufacture	263	16	—	244	2	17	—	—	—	2	35	150	74	1	1	—
5. Mixed or Unspecified Materials.																
301. Thread Manufacture	318	—	—	287	—	31	—	—	—	5	34	200	74	2	3	—
302. Hosiery Manufacture	453	300	—	132	293	28	—	—	—	3	23	234	145	28	20	—
303. Lace Manufacture	83	4	—	75	—	8	—	—	—	—	14	54	14	1	—	—
304. Carpet, Rug, Felt—Manufacture	91	—	—	77	—	14	—	—	—	—	15	50	25	1	—	—
305. Smallware, Fancy Goods (Textile), &c.—Manufacture	19	4	2	14	3	—	—	—	—	—	2	8	9	—	—	—
306. Weavers and Workers in Sundry and in undefined Fabrics; Factory Hands (Textile) undefined	364	66	—	261	69	34	—	—	—	3	31	216	100	8	5	1
6. Bleaching, Printing, Dyeing, &c.																
307. Textile Bleachers	168	—	—	147	—	21	—	—	—	1	27	85	52	2	1	—
308. Textile Printers	59	—	1	51	—	7	—	—	—	1	4	34	17	3	—	—
309. Textile Dyers	72	—	—	65	—	7	—	—	—	—	7	40	25	—	—	—
310. Textile—Calenderers, Finishers, &c.	68	—	—	63	—	5	—	—	—	—	15	41	12	—	—	—
7. Dealers.																
311. Drapers, Linen Drapers, Mercers	237	16	48	57	122	10	—	—	1	—	6	111	105	8	6	—
312. *Other* Dealers in Textile Fabrics	26	2	5	14	7	—	—	—	—	—	1	16	8	—	1	—
XIX.—DRESS.																
1. Dress.																
313. Straw Plait, Straw Hat, Straw Bonnet—Manufacture	1	—	—	1	—	—	—	—	—	—	—	—	1	—	—	—
314. *Other* Hat Manufacture; Cap Manufacture	16	5	1	15	—	—	—	—	—	1	4	6	5	—	—	—
315. Milliners	96	27	32	23	37	4	—	—	—	—	5	52	36	3	—	—

TABLE XXIX.—*continued* (Occupations of Married Women).

OCCUPATIONS.	MARRIED WOMEN.															
	TOTAL.	STATUS.					AGES.									
		Working at Home.	Employers.	Working for Employers.	Working on own account.	Others or no Statement.	15	16	17	18 to 19	20 to 24	25 to 44	45 to 64	65 to 69	70 and over.	Not stated.
1. Dress—*continued.*																
316. Hat, Bonnet, Straw Plait, &c.—Dealers	6	—	—	3	2	1	—	—	—	—	1	4	—	—	1	—
317. Tailors	334	53	7	283	33	11	—	—	—	2	27	210	87	4	4	—
318. Clothiers, Outfitters—Dealers	53	2	12	18	21	2	—	—	—	—	—	27	23	1	2	—
319. Dressmakers	980	636	91	237	630	22	—	—	—	2	30	574	350	17	7	—
320. Stay, Corset—Makers	15	3	2	9	2	2	—	—	—	—	—	7	8	—	—	—
321. Shirt Makers; Seamstresses	412	120	6	310	79	17	—	—	—	2	30	236	125	15	4	—
323. Glove Makers	42	9	1	34	2	5	—	—	—	1	9	24	7	—	1	—
324. Hosiers, Haberdashers	7	2	2	2	2	1	—	—	—	—	1	1	5	—	—	—
325. Boot, Shoe—Makers	48	3	2	36	4	6	—	—	—	—	4	25	18	1	—	—
326. Slipper Makers	7	1	—	7	—	—	—	—	—	—	2	2	3	—	—	—
328. Boot, Shoe, Patten, Clog—Dealers	24	1	6	8	9	1	—	—	—	—	1	13	10	—	—	—
329. Wig Makers; Hairdressers	21	1	5	7	9	—	—	—	—	—	—	14	6	1	—	—
330. Umbrella, Parasol, Stick—Makers	19	4	1	17	1	—	—	—	—	—	2	12	5	—	—	—
331. *Other* Workers in Dress	10	3	1	5	3	1	—	—	—	—	1	6	3	—	—	—
332. *Other* Dealers in Dress	82	13	2	13	66	1	—	—	—	—	3	46	32	1	—	—
XX. FOOD, TOBACCO, DRINK, AND LODGING.																
1. Food.																
333. Creamery Workers	2	—	—	2	—	—	—	—	—	—	1	1	—	—	—	—
334. Milksellers, Dairymaids	267	12	47	78	124	18	—	—	—	2	5	143	106	8	3	—
335. Provision Curers	19	—	1	17	—	1	—	—	—	—	4	14	1	—	—	—
336. Cheesemongers, Butter Dealers, Provision Dealers	70	11	6	8	54	2	—	—	—	—	3	27	33	6	1	—
337. Slaughterers, Slaughter-house Workers	4	—	—	3	—	1	—	—	—	—	—	3	1	—	—	—
338. Butchers, Fleshers	43	—	10	16	13	4	—	—	—	—	—	24	18	1	—	—
339. Fish Curers	290	1	1	223	13	53	—	—	1	4	21	172	84	5	3	—
340. Fishmongers, Poulterers, Game Dealers	212	4	28	63	104	17	—	—	—	2	9	95	97	7	2	—
341. Millers; Cereal Food Manufacture	12	—	—	7	1	4	—	—	—	—	—	9	3	—	—	—
342. Corn, Flour, Seed—Merchants, Dealers	11	—	1	5	1	4	—	—	—	—	1	6	4	—	—	—
343. Bread, Biscuit, Cake, &c—Makers	108	7	2	80	20	6	—	—	—	1	13	68	23	2	1	—
344. Bakers, Confectioners—Dealers	478	60	43	91	320	24	—	—	—	1	25	263	164	13	12	—
345. Sugar Refiners	1	—	—	1	—	—	—	—	—	—	1	—	—	—	—	—
346. Jam, Preserve, Sweet—Makers	204	7	6	138	40	20	—	—	1	—	37	117	46	2	1	—
347. Chocolate, Cocoa—Makers	36	—	—	35	—	1	—	—	—	1	11	22	2	—	—	—
348. Grocers; Tea, Coffee, Chocolate—Dealers	394	56	45	47	278	24	—	—	—	1	5	175	191	14	8	—
	a	*b*	*c*	*d*	*e*	*f*	*g*	*h*	*i*	*j*	*k*	*l*	*m*	*n*	*o*	*p*

TABLE XXIX.—*continued.*

	a	b	c	d	e	f	g	h	i	j	k	l	m	n	o	p
349. Greengrocers, Fruiterers	247	12	31	34	173	9	—	—	—	—	22	112	107	4	2	—
350. Aerated Water, Mineral Water—Manufacture	33	—	—	29	4	—	—	—	—	3	5	21	3	1	—	—
351. Mustard, Vinegar, Spice, Pickle, &c.—Makers	20	—	—	18	—	2	—	—	—	—	4	11	5	—	—	—
352. *Other* Dealers in Food	3	—	1	—	1	1	—	—	—	—	—	1	2	—	—	—
2. Tobacco.																
353. Tobacco Manufacture	36	1	—	33	2	1	—	—	—	—	6	25	5	—	—	—
354. Tobacconists	41	3	10	9	21	1	—	—	—	1	1	22	15	2	—	—
3. Manufacture of Spirituous Drinks.																
356. Brewers	6	—	—	6	—	—	—	—	—	1	2	1	2	—	—	—
357. Distillers; Spirit Manufacture	9	—	—	8	—	1	—	—	—	—	2	6	1	—	—	—
4. Board, Lodging; Dealing in Spirituous Drinks.																
358. Coffee-house, Eating-house—Keepers	139	8	37	25	62	15	—	—	—	2	17	61	53	6	—	—
359. Lodging-house, Boarding-house—Keepers	278	21	34	41	118	85	—	—	—	—	3	110	149	10	6	—
360. Inn, Hotel—Keepers; Publicans, Beersellers; Wine and Spirit—Merchants, Agents	173	13	68	39	20	46	—	—	—	1	2	73	82	12	3	—
361. Beer Bottlers, Cellarmaids	8	—	—	8	—	—	—	—	—	—	2	4	2	—	—	—
362. Barmaids	28	—	2	6	5	15	—	—	—	—	2	17	8	1	—	—
363. Waitresses (not Domestic); others in Inn, Hotel, Eating-house—Service	162	—	3	47	3	109	—	—	—	3	16	107	34	2	—	—
XXI.—GAS, WATER, ELECTRICITY, AND SANITARY SERVICE.																
1. Gas, Water, Electricity Service.																
364. Gas Works Service	5	—	1	2	1	1	—	—	—	—	—	1	4	—	—	—
2. Sanitary Service.																
367. Drainage and Sanitary Service	2	—	—	—	—	2	—	—	—	—	—	2	—	—	—	—
368. Scavenging and Disposal of Refuse	2	—	—	1	—	1	—	—	—	—	—	2	—	—	—	—
XXII.—OTHER, GENERAL, AND UNDEFINED WORKERS AND DEALERS.																
1. Billposting and Advertising.																
370. Advertising, Billposting—Agents	1	—	—	1	—	—	—	—	—	—	—	1	—	—	—	—

TABLE XXIX.—*continued* (Occupations of Married Women).

OCCUPATIONS.	MARRIED WOMEN.															
		STATUS.					AGES.									
	TOTAL.	Working at Home.	Employers.	Working for Employers.	Working on own account.	Others or no Statement.	15	16	17	18 to 19	20 to 24	25 to 44	45 to 64	65 to 69	70 and over.	Not stated.
2. About Animals.																
373. Cattle, Sheep, Pig—Dealers	3	—	—	1	1	1	—	—	—	—	—	1	2	—	—	—
3. Sundry Specified Industries.																
377. Celluloid—Makers, Workers	1	—	—	1	—	—	—	—	—	—	—	1	—	—	—	—
378. Tobacco Pipe, Snuff-box, &c.—Makers	56	—	—	55	—	1	—	—	—	—	15	24	17	—	—	—
379. Bone, Horn, Ivory, Tortoiseshell—Workers	10	—	—	10	—	—	—	—	—	1	1	5	3	—	—	—
380. Floor Cloth, Oil Cloth—Manufacture	10	—	—	9	—	1	—	—	—	—	1	5	3	1	—	—
381. Japanners	3	—	—	3	—	—	—	—	—	—	—	3	—	—	—	—
382. Chimney Sweeps	1	—	—	—	1	—	—	—	—	—	—	—	1	—	—	—
383. Rag—Gatherers, Dealers	166	1	—	141	7	18	—	—	—	2	20	96	46	1	1	—
384. *Other* Workers in Sundry Industries	8	—	—	4	2	2	—	—	—	—	1	4	3	—	—	—
385. *Other* Dealers in Sundry Industries	5	—	—	3	1	1	—	—	—	—	—	5	—	—	—	—
386. Receiving Shop, Receiving Office—Keepers, Assistants (Laundry: Dyers and Cleaners)	1	—	—	1	—	—	—	—	—	—	—	—	1	—	—	—
4. Makers and Dealers (General or Undefined).																
387. Multiple Shop, Multiple Store—Proprietors, Workers (general or undefined)	14	1	1	6	5	2	—	—	—	—	—	7	4	3	—	—
388. General or unclassified Shopkeepers; General Dealers	429	26	13	124	248	44	—	—	1	4	23	238	150	6	7	—
389. Pawnbrokers	36	1	5	12	15	4	—	—	—	—	1	17	14	3	1	—
390. Hawkers, Street Sellers	1,058	—	4	183	680	191	—	—	1	23	97	559	327	36	15	—
391. Contractors, Manufacturers, Managers, Superintendents (undefined)	1	—	—	1	—	—	—	—	—	—	—	—	1	—	—	—
392. Newsvendors (Street or undefined)	4	—	—	1	3	—	—	—	—	—	—	3	1	—	—	—
5. Mechanics and Labourers (General or Undefined).																
393. General Labourers	29	—	—	9	—	20	—	—	—	—	2	16	10	1	—	—
394. Engine—Drivers, Stokers, (not Railway, Marine, or Agricultural)	1	—	—	1	—	—	—	—	—	—	—	1	—	—	—	—
395. Artisans, Mechanics, Apprentices (undefined)	8	—	—	1	—	7	—	—	—	—	1	6	1	—	—	—
396. Factory—Hands, Labourers (undefined)	107	—	—	45	1	61	—	—	—	1	14	67	23	2	—	—
397. Machinists, Machine Workers (undefined)	40	5	—	19	2	19	—	—	—	—	4	27	9	—	—	—
Total Occupied (Orders I.-XXII.)	**31,465**	—	—	—	—	—	**2**	**1**	**15**	**227**	**2,530**	**17773**	**9.979**	**620**	**315**	**3**
	a	*b*	*c*	*d*	*e*	*f*	*g*	*h*	*i*	*j*	*k*	*l*	*m*	*n*	*o*	*p*

TABLE XXIX.—*continued.*

XXIII — WITHOUT OCCUPATION OR OCCUPATION UNSPECIFIED.	*a*	*b*	*c*	*d*	*e*	*f*	*g*	*h*	*i*	*j*	*k*	*l*	*m*	*n*	*o*	*p*
398. Retired from Business	308	—	—	—	—	—	—	—	—	—	—	20	72	86	130	—
399. Pensioners	90	—	—	—	—	—	—	—	—	—	1	1	8	6	74	—
400. Old Age Pensioners (Occupation or former Occupation not stated)	597	—	—	—	—	—	—	—	—	—	—	—	—	—	597	—
401. Private Means	1,696	—	—	—	—	—	—	—	—	1	40	646	720	139	150	—
402. Students	6	—	—	—	—	—	—	—	—	—	—	3	3	—	—	—
403. Others	728,673	—	—	—	—	—	2	26	191	2,808	44,496	419,255	223,975	20,703	17,203	14
Total of Unspecified or No Occupation (Order XXIII.)	**731,370**	—	—	—	—	—	**2**	**26**	**191**	**2,809**	**44,537**	**419,925**	**224,778**	**20,934**	**18,154**	**14**
Total Married Women Enumerated	**762,835**	—	—	—	—	—	**4**	**27**	**206**	**3,036**	**47,067**	**437,698**	**234,757**	**21,554**	**18,469**	**17**

TABLE XXX.—SCOTLAND—OCCUPATIONS OF MARRIED WOMEN BY CITIES AND COUNTIES.

NOTE.—A complete List of the Occupations used in this Tabulation is given in Table XXVI, on pp. 264 to 297. The omission from the following Table of the name of any Occupation denotes that no married woman was returned as following such Occupation.

OCCUPATIONS.	MARRIED WOMEN.																	
		CITIES.				COUNTIES (including Cities).												
	TOTAL.	Edinburgh.	Glasgow.	Dundee.	Aberdeen.	Aberdeen.	Argyll.	Ayr.	Banff.	Berwick.	Bute.	Caithness.	Clackmannan.	Dumbarton.	Dumfries.	Edinburgh.	Elgin.	Fife.
I.—GENERAL OR LOCAL GOVERNMENT OF THE COUNTRY.																		
1. National Government.																		
1. Post Office—Officers, Clerks, Telegraphists, Telephone Operators	156	2	4	1	2	8	13	3	5	6	2	3	—	3	3	7	—	4
2. Post Office Messengers, &c.	19	1	4	—	—	2	1	1	—	—	—	—	—	—	1	2	1	2
3. *Other* Civil Service Officers and Clerks	1	—	—	—	—	—	1	—	—	—	—	—	—	—	—	—	—	—
4. *Other* Civil Service Messengers, &c.	4	1	—	—	—	—	—	—	—	—	—	—	—	—	—	2	—	—
2. Local Government.																		
5. Police	5	1	—	1	—	—	—	—	—	—	2	—	—	—	—	1	—	—
6. Municipal, Parish, and other Local or County Officers	76	4	6	1	—	2	3	2	—	—	—	3	—	1	3	5	3	2
III.—PROFESSIONAL OCCUPATIONS AND THEIR SUBORDINATE SERVICES.																		
1. Clerical.																		
16. Missionaries, Scripture Readers, Itinerant Preachers	40	4	8	3	1	2	—	1	1	—	—	—	—	3	1	5	—	4
17. Nuns, Sisters of Charity	1	—	—	—	—	—	—	—	1	—	—	—	—	—	—	—	—	—
18. Church, Chapel, Cemetery—Officers, &c.	12	2	1	1	1	1	—	1	—	—	—	—	—	—	—	4	—	—
2. Legal.																		
20. Law Clerks	2	—	—	—	—	—	—	—	—	—	—	—	—	—	—	—	—	—
3. Medical.																		
21. Physicians, Surgeons, Registered Practitioners	20	10	3	—	1	1	—	—	—	—	—	—	—	1	—	10	—	1
22. Dentists (including Assistants)	6	1	2	1	—	—	—	—	—	—	—	—	—	—	—	1	—	—
24. Midwives	93	3	28	2	1	1	—	1	—	—	—	—	—	3	—	5	—	10
25. Sick Nurses, Invalid Attendants	489	64	105	11	15	20	7	23	2	1	—	2	1	12	4	79	10	23
26. Subordinate Medical Service	29	7	13	3	—	—	—	—	—	—	—	—	—	—	—	7	—	—
4. Teaching.																		
27. Schoolmistresses, Teachers, Professors, Lecturers	365	28	42	6	2	19	14	15	5	5	3	7	2	9	3	34	3	15
28. *Others* connected with Education	46	2	12	6	5	6	—	—	2	—	—	—	1	2	—	4	—	2
5. Literary and Scientific.																		
29. Authors, Editors, Journalists, Reporters	7	—	3	—	—	—	—	1	—	—	—	—	—	1	—	—	1	—
31. *Others* connected with Literature, &c.	2	1	—	—	—	—	—	—	—	—	—	—	—	—	—	1	—	1

TABLE XXX.—*continued.*

OCCUPATIONS.	MARRIED WOMEN. COUNTIES (including Cities).																			
	Forfar.	Haddington.	Inverness.	Kincardine.	Kinross.	Kirkcudbright.	Lanark.	Linlithgow.	Nairn.	Orkney.	Peebles.	Perth.	Renfrew.	Ross and Cromarty.	Roxburgh.	Selkirk.	Shetland.	Stirling	Sutherland.	Wigtown.
I.—GENERAL OR LOCAL GOVERNMENT OF THE COUNTRY.																				
1. National Government.																				
1. Post Office—Officers, Clerks, Telegraphists, Telephone Operators	5	4	9	2	—	3	20	1	1	4	4	16	5	3	3	1	3	7	7	1
2. Post Office Messengers, &c.	—	—	1	—	—	—	4	—	—	—	—	1	1	—	—	—	1	—	—	1
3. *Other* Civil Service Officers and Clerks	—	—	—	—	—	—	—	—	—	—	—	—	—	—	—	—	—	—	—	—
4. *Other* Civil Service Messengers, &c.	—	—	—	—	—	—	—	—	—	—	—	1	—	—	—	—	1	—	—	—
2. Local Government.																				
5. Police	1	—	—	—	—	—	1	—	—	—	—	—	—	—	—	—	—	—	—	—
6. Municipal, Parish, and other Local or County Officers	3	1	3	—	—	—	21	—	2	—	1	—	4	4	6	1	2	3	1	—
III.—PROFESSIONAL OCCUPATIONS AND THEIR SUBORDINATE SERVICES.																				
1. Clerical.																				
16. Missionaries, Scripture Readers, Itinerant Preachers	3	1	1	—	—	—	12	—	—	—	—	—	3	1	—	—	—	1	—	1
17. Nuns, Sisters of Charity	—	—	—	—	—	—	—	—	—	—	—	—	—	—	—	—	—	—	—	—
18. Church, Chapel, Cemetery—Officers, &c.	1	—	—	—	—	—	3	—	—	—	—	—	—	—	—	—	—	2	—	—
2. Legal.																				
20. Law Clerks	—	—	—	—	—	—	1	—	—	—	—	—	—	—	—	—	—	—	—	1
3. Medical.																				
21. Physicians, Surgeons, Registered Practitioners	—	—	—	—	—	—	6	—	—	—	—	—	—	—	—	—	—	1	—	—
22. Dentists (including Assistants)	1	—	—	—	—	—	3	—	—	—	—	—	1	—	—	—	—	—	—	—
24. Midwives	2	1	1	—	1	—	50	1	—	—	—	—	12	—	—	1	2	2	—	—
25. Sick Nurses, Invalid Attendants	24	3	5	4	—	4	158	11	—	—	—	19	34	11	—	1	—	23	3	5
26. Subordinate Medical Service	3	—	1	—	—	—	13	—	—	—	—	—	3	—	—	—	—	2	—	—
4. Teaching.																				
27. Schoolmistresses, Teachers, Professors, Lecturers	14	3	23	7	1	8	85	1	2	8	5	11	12	14	10	—	12	5	5	5
28. *Others* connected with Education	8	—	—	—	—	—	18	—	—	—	—	1	1	—	1	—	—	—	—	—
5. Literary and Scientific.																				
29. Authors, Editors, Journalists, Reporters	—	—	—	—	—	—	4	—	—	—	—	—	—	—	—	—	—	—	—	—
31. *Others* connected with Literature, &c.	—	—	—	—	—	—	—	—	—	—	—	—	—	—	—	—	—	—	—	—

TABLE XXX.—*continued* (Occupations of Married Women by Cities and Counties).

OCCUPATIONS.	MARRIED WOMEN.																	
		CITIES.				COUNTIES (including Cities).												
	TOTAL.	Edinburgh.	Glasgow.	Dundee.	Aberdeen.	Aberdeen.	Argyll.	Ayr.	Banff.	Berwick.	Bute.	Caithness.	Clackmannan.	Dumbarton.	Dumfries.	Edinburgh.	Elgin.	Fife.
6. Engineers and Surveyors.																		
32. Civil, Mining—Engineers	4	—	—	—	—	—	—	4	—	—	—	—	—	—	—	—	—	—
7. Art, Music, Drama.																		
35. Painters, Sculptors, Engravers	35	9	10	—	—	—	2	1	—	—	—	—	—	3	—	10	1	3
36. Architects	1	—	1	—	—	—	—	—	—	—	—	—	—	—	—	—	—	—
37. Photographers	12	—	4	2	2	2	—	—	—	—	—	—	—	1	—	—	—	1
38. Musicians, Music Teachers, Singers (not Street)	101	11	31	1	6	7	—	2	1	—	—	—	—	3	2	14	2	4
39. Actresses	155	15	50	7	8	8	—	7	—	—	3	—	—	3	4	18	—	7
40. Art, Music, Theatre—Service, &c.	83	9	35	5	7	7	—	3	—	—	—	—	—	1	1	9	—	1
8. Exhibition, Games, &c.																		
41. Performers; Exhibition, Games—Service	51	6	15	2	3	4	1	1	—	—	—	—	—	—	—	7	—	5
IV.—DOMESTIC OFFICES OR SERVICES.																		
1. Domestic Indoor Service.																		
42. Domestic Indoor Servants in Hotels, Lodging-houses, Eating-houses	174	40	55	2	6	8	4	6	—	—	3	—	—	3	2	46	—	6
43. *Other* Domestic Indoor Servants	2,435	353	493	68	95	151	46	109	18	10	11	11	10	72	32	451	25	131
2. Domestic Outdoor Service.																		
46. Domestic Gardeners	7	—	—	—	—	—	—	—	—	—	—	—	—	2	—	1	—	2
47. Gamekeepers	1	—	—	—	—	—	—	—	—	—	—	—	—	—	—	—	—	—
3. Other Service.																		
48. College, Club—Service	23	4	10	—	1	1	—	1	—	—	—	1	—	—	—	6	—	2
49. Hospital, Institution, and Benevolent Society Service	277	16	85	12	9	16	4	7	2	1	1	1	1	6	6	29	4	4
50. Caretakers; Office, Park, Lodge, Gate—Keepers (not Government)	275	80	26	6	11	14	5	14	2	—	—	—	4	5	4	92	10	12
51. Cooks (not Domestic)	126	19	48	11	5	7	—	4	—	—	1	—	—	2	—	21	—	4
52. Charwomen, Cleaners	2,133	445	884	80	79	94	11	57	4	4	9	2	8	27	13	506	8	33
53. Laundry Workers; Washers, Ironers, Manglers, &c.	1,138	267	219	37	24	31	10	26	2	3	6	1	8	22	13	326	10	39
54. Bath and Wash-house Service; Others engaged in Service	23	6	4	1	—	—	—	—	—	—	—	—	—	—	—	8	—	2

TABLE XXX.—*continued.*

OCCUPATIONS.	MARRIED WOMEN. COUNTIES (including Cities).																			
	Forfar.	Haddington.	Inverness.	Kincardine.	Kinross.	Kirkcudbright.	Lanark.	Linlithgow.	Nairn.	Orkney.	Peebles.	Perth.	Renfrew.	Ross and Cromarty.	Roxburgh.	Selkirk.	Shetland.	Stirling.	Sutherland.	Wigtown.
6. Engineers and Surveyors.																				
32. Civil, Mining—Engineers	—	—	—	—	—	—	—	—	—	—	—	—	—	—	—	—	—	—	—	—
7. Art, Music, Drama.																				
35. Painters, Sculptors, Engravers	—	—	1	—	—	—	13	—	—	—	—	1	—	—	—	—	—	—	—	—
36. Architects	—	—	—	—	—	—	1	—	—	—	—	—	—	—	—	—	—	—	—	—
37. Photographers	2	—	—	—	—	—	4	—	—	—	—	1	1	—	—	—	—	—	—	—
38. Musicians, Music Teachers, Singers (not Street)	6	—	—	1	1	—	40	1	—	—	1	3	11	—	—	1	—	—	—	1
39. Actresses	9	—	—	—	—	—	70	1	—	—	—	2	11	2	—	—	—	9	—	1
40. Art, Music, Theatre—Service, &c.	5	—	—	—	—	—	46	1	—	—	—	2	6	—	1	—	—	—	—	—
8. Exhibition, Games, &c.																				
41. Performers; Exhibition, Games—Service	5	2	—	—	—	—	19	3	1	—	—	1	1	—	—	—	—	1	—	—
IV.—DOMESTIC OFFICES OR SERVICES.																				
1. Domestic Indoor Service.																				
42. Domestic Indoor Servants in Hotels, Lodging-houses, Eating-houses	4	3	1	—	—	—	60	1	—	1	2	9	12	—	1	—	—	1	—	1
43. *Other* Domestic Indoor Servants	128	45	39	32	8	26	714	23	10	13	3	57	122	19	26	3	2	59	8	21
2. Domestic Outdoor Service.																				
46. Domestic Gardeners	—	—	1	—	—	—	—	—	—	—	—	—	1	—	—	—	—	—	—	—
47. Gamekeepers	—	—	1	—	—	—	—	—	—	—	—	—	—	—	—	—	—	—	—	—
3. Other Service.																				
48. College, Club—Service	—	—	—	—	—	—	10	—	—	—	—	—	1	—	—	—	—	1	—	—
49. Hospital, Institution, and Benevolent Society Service	18	2	3	1	—	1	105	2	—	2	—	10	42	2	1	1	1	2	—	2
50. Caretakers; Office, Park, Lodge, Gate—Keepers (not Government)	9	4	10	3	1	6	38	—	1	1	—	14	14	4	4	2	—	2	—	—
51. Cooks (not Domestic)	11	1	2	2	—	—	63	—	—	1	1	1	3	1	—	—	—	1	—	—
52. Charwomen, Cleaners	98	6	9	6	—	6	1014	11	2	2	4	29	108	2	15	5	1	30	—	9
53. Laundry Workers; Washers, Ironers, Manglers, &c.	49	7	14	4	—	10	309	4	3	2	3	44	136	7	7	10	2	26	—	4
54. Bath and Wash-house Service; Others engaged in Service	1	—	—	—	—	—	8	—	—	—	—	—	1	—	—	—	—	3	—	—

TABLE XXX.—*continued* (Occupations of Married Women by Cities and Counties).

OCCUPATIONS.	MARRIED WOMEN.																	
	TOTAL.	CITIES.				COUNTIES (including Cities).												
		Edinburgh.	Glasgow.	Dundee.	Aberdeen.	Aberdeen.	Argyll.	Ayr.	Banff.	Berwick.	Bute.	Caithness.	Clackmannan.	Dumbarton.	Dumfries.	Edinburgh.	Elgin.	Fife.
V.—COMMERCIAL OCCUPATIONS.																		
1. Merchants, Agents, and Accountants.																		
55. Merchants (Commodity undefined)	3	—	—	—	1	1	—	—	—	—	1	—	—	—	—	—	—	—
56. Brokers, Agents, Factors	67	13	21	7	7	8	1	5	—	—	—	—	—	1	1	15	—	—
57. Saleswomen, Buyers (not otherwise described)	4	1	2	—	—	—	—	—	—	—	—	—	—	—	—	1	—	1
58. Commercial Travellers	23	2	8	—	2	2	1	1	—	—	—	—	—	—	—	2	—	1
59. Accountants	1	—	1	—	—	—	—	—	—	—	—	—	—	—	—	—	—	—
60. Auctioneers, Appraisers, Valuers, House Agents	4	—	1	—	—	—	—	1	1	—	—	—	—	—	—	—	—	—
61. Officers of Commercial Guilds, Societies, &c.	3	—	—	—	1	1	—	—	—	—	—	—	—	—	—	1	—	—
2. Commercial or Business Clerks.																		
62. Commercial or Business Clerks	87	17	26	4	7	8	—	3	1	—	1	—	—	2	—	19	—	3
3. Dealers in Money.																		
63. Bankers; Bank—Officials, Clerks	3	—	1	—	—	—	—	—	—	—	—	—	—	—	—	—	—	1
4. Insurance.																		
65. Life, House, Ship, &c., Insurance—Officials, Clerks, &c.	4	—	4	—	—	—	—	—	—	—	—	—	—	—	—	—	—	—
66. Insurance Agents	1	—	—	—	—	—	—	—	—	—	—	—	—	—	—	—	—	—
VI.—CONVEYANCE OF PERSONS, GOODS, AND MESSAGES.																		
1. On Railways.																		
67. Railway—Officials, Clerks	3	—	—	—	—	—	—	—	—	—	—	—	—	1	—	1	—	—
72. Level Crossing Keepers	5	—	—	—	—	—	—	—	—	1	—	—	1	—	—	—	—	1
74. Railway Labourers (not Railway Contractors' Labourers); other Railway Servants	35	4	15	—	4	5	—	1	—	—	—	—	1	1	1	4	—	1
2. On Roads.																		
75. Livery Stable Keepers; Coach, Cab—Proprietors; Motor Garage—Proprietors, Workers	1	—	—	—	—	—	—	—	—	—	—	—	—	—	—	—	—	—
76. Horsekeepers, Grooms, Coach Drivers (not Domestic); Cab Drivers	1	—	—	—	1	1	—	—	—	—	—	—	—	—	—	—	—	—
78. Van Drivers, Carriers, Carters (not Farm)	10	1	—	—	1	1	—	1	—	—	—	1	—	—	—	1	—	—
84. *Others* connected with Carrying or Cartage; others on Roads	1	—	—	—	—	—	—	—	—	—	—	—	—	—	—	—	—	—

TABLE XXX.—*continued.*

OCCUPATIONS.	MARRIED WOMEN. COUNTIES (including Cities).																			
	Forfar.	Haddington.	Inverness.	Kincardine.	Kinross.	Kirkcudbright.	Lanark.	Linlithgow.	Nairn.	Orkney.	Peebles.	Perth.	Renfrew.	Ross and Cromarty.	Roxburgh.	Selkirk.	Shetland.	Stirling.	Sutherland.	Wigtown.
V.—COMMERCIAL OCCUPATIONS.																				
1. Merchants, Agents, and Accountants.																				
55. Merchants (Commodity undefined)	—	—	—	—	—	—	—	—	—	—	—	—	—	—	—	—	—	1	—	—
56. Brokers, Agents, Factors	8	—	—	—	—	—	25	1	—	—	—	1	1	—	—	—	—	—	—	—
57. Saleswomen, Buyers (not otherwise described)	—	—	—	—	—	—	2	—	—	—	—	—	—	—	—	—	—	—	—	—
58. Commercial Travellers	—	—	1	—	—	—	11	—	—	—	1	—	3	—	—	—	—	—	—	—
59. Accountants	—	—	—	—	—	—	1	—	—	—	—	—	—	—	—	—	—	—	—	—
60. Auctioneers, Appraisers, Valuers, House Agents	—	1	—	—	—	—	1	—	—	—	—	—	—	—	—	—	—	—	—	—
61. Officers of Commercial Guilds, Societies, &c.	—	—	—	—	—	—	1	—	—	—	—	—	—	—	—	—	—	—	—	—
2. Commercial or Business Clerks.																				
62. Commercial or Business Clerks	5	—	—	—	—	1	34	—	—	—	—	4	5	—	—	—	—	1	—	—
3. Dealers in Money.																				
63. Bankers; Bank—Officials, Clerks	—	—	1	—	—	—	1	—	—	—	—	—	—	—	—	—	—	—	—	—
4. Insurance.																				
65. Life, House, Ship, &c., Insurance—Officials, Clerks, &c.	—	—	—	—	—	—	4	—	—	—	—	—	—	—	—	—	—	—	—	—
66. Insurance Agents	—	—	—	—	—	—	1	—	—	—	—	—	—	—	—	—	—	—	—	—
VI.—CONVEYANCE OF PERSONS, GOODS, AND MESSAGES.																				
1. On Railways.																				
67. Railway—Officials, Clerks	—	—	—	—	—	—	—	—	—	—	—	—	—	—	1	—	—	—	—	—
72. Level Crossing Keepers	—	—	—	—	—	—	—	—	—	—	—	—	—	—	—	1	—	1	—	—
74. Railway Labourers (not Railway Contractors' Labourers); other Railway Servants	—	—	—	—	—	—	18	—	—	—	—	—	1	—	—	—	—	2	—	—
2. On Roads.																				
75. Livery Stable Keepers; Coach, Cab—Proprietors; Motor Garage—Proprietors, Workers	—	—	—	—	—	—	1	—	—	—	—	—	—	—	—	—	—	—	—	—
76. Horsekeepers, Grooms, Coach Drivers (not Domestic); Cab Drivers	—	—	—	—	—	—	—	—	—	—	—	—	—	—	—	—	—	—	—	—
78. Van Drivers, Carriers, Carters (not Farm)	—	1	—	—	—	—	—	—	—	—	—	—	3	—	—	—	—	2	—	—
84. *Others* connected with Carrying or Cartage; others on Roads	—	—	—	—	—	—	—	—	—	—	—	—	1	—	—	—	—	—	—	—

TABLE XXX.—*continued* (Occupations of Married Women by Cities and Counties).

OCCUPATIONS.	MARRIED WOMEN.																	
	TOTAL.	CITIES.				COUNTIES (including Cities).												
		Edinburgh.	Glasgow.	Dundee.	Aberdeen.	Aberdeen.	Argyll.	Ayr.	Banff.	Berwick.	Bute.	Caithness.	Clackmannan.	Dumbarton.	Dumfries.	Edinburgh.	Elgin.	Fife.
3. On Seas, Rivers, and Canals.																		
87. Merchant Service—Cooks, Stewardesses and Others (Subsidiary Services)	13	1	6	—	—	—	1	—	—	—	—	—	—	—	—	2	—	—
90. Navigation Service (on Shore)	3	—	1	—	—	—	—	—	—	—	—	—	—	—	—	—	—	—
4. In Docks, Harbours, and Lighthouses.																		
91. Dock Labourers, Quay Labourers	2	—	—	—	—	2	—	—	—	—	—	—	—	—	—	—	—	—
92. Harbour, Dock, Quay, Lighthouse—Officials and Servants	4	—	—	—	—	—	1	—	—	—	—	1	—	—	—	1	—	—
5. In Storage, Porterage, and Messages.																		
93. Warehousewomen	10	3	4	—	—	—	—	—	—	—	—	—	—	—	—	5	—	—
94. Coalheavers; Coal—Porters, Labourers	1	—	1	—	—	—	—	—	—	—	—	—	—	—	—	—	—	—
95. Messengers, Porters (not Railway or Government)	13	1	8	—	1	—	—	—	—	—	—	—	—	1	—	1	—	1
96. Telegraph, Telephone—Service (not Government)	5	—	—	1	—	—	—	—	—	—	—	—	—	—	—	—	—	—
VII.—AGRICULTURE.																		
1. On Farms, Woods, and Gardens.																		
97. Farmers, Graziers	91	—	—	—	—	8	4	9	3	—	4	4	—	3	6	—	1	—
98. Farmers', Graziers'—Daughters, or other Relatives assisting in the work of the Farm	104	—	—	—	—	16	16	13	5	—	—	1	—	—	—	—	—	2
99. Crofters	264	—	—	—	—	11	—	—	8	—	—	11	—	1	—	—	7	—
100. Crofters'—Daughters, or other Relatives assisting in the work of the Croft	238	—	—	—	—	2	—	—	1	—	—	8	—	—	—	—	2	—
101. Farm—Grieves, Forewomen	4	—	—	—	—	—	1	—	—	—	—	—	—	—	1	—	—	—
102. Shepherds	4	—	—	—	—	—	—	—	—	—	—	—	—	—	—	—	—	—
103. Agricultural Labourers, Farm Servants—in charge of Cattle	301	—	1	—	—	8	31	21	2	3	4	13	—	5	13	19	10	17
104. ,, ,, in charge of Horses	10	—	—	—	—	3	—	—	1	—	—	1	—	—	—	1	1	1
105. ,, ,, not otherwise distinguished	619	12	21	2	—	—	1	68	6	27	3	7	2	22	17	41	7	97
107. Nursery Keepers, Florists	40	9	2	—	1	1	1	2	—	—	—	—	—	1	13	12	1	—
108. Market Gardeners (including Labourers)	11	2	—	—	—	—	—	1	—	—	—	—	—	—	—	4	—	1
109. *Other* Gardeners (not Domestic)	15	—	1	—	1	1	1	1	—	—	2	—	—	2	1	2	—	1
111. *Others* engaged in or connected with Agriculture	12	—	—	—	—	—	—	—	—	—	—	—	—	—	1	1	—	—

TABLE XXX.—*continued.*

OCCUPATIONS.	MARRIED WOMEN. COUNTIES (including Cities).																			
	Forfar.	Haddington.	Inverness.	Kincardine.	Kinross.	Kirkcudbright.	Lanark.	Linlithgow.	Nairn.	Orkney.	Peebles.	Perth.	Renfrew.	Ross and Cromarty.	Roxburgh.	Selkirk.	Shetland.	Stirling.	Sutherland.	Wigtown.
3. On Seas, Rivers, and Canals.																				
87. Merchant Service; Cooks, Stewardesses and Others (Subsidiary Services)	—	—	2	—	—	—	7	—	—	—	—	—	1	—	—	—	—	—	—	—
90. Navigation Service (on Shore)	—	1	—	—	—	—	2	—	—	—	—	—	—	—	—	—	—	—	—	—
4. In Docks, Harbours, and Lighthouses.																				
91. Dock Labourers, Quay Labourers	—	—	—	—	—	—	—	—	—	—	—	—	—	—	—	—	—	—	—	—
92. Harbour, Dock, Quay, Lighthouse—Officials and Servants	—	—	—	—	—	—	—	—	—	—	—	—	—	—	—	—	1	—	—	—
5. In Storage, Porterage, and Messages.																				
93. Warehousewomen	—	—	—	—	—	—	4	—	—	—	—	—	1	—	—	—	—	—	—	—
94. Coalheavers; Coal—Porters, Labourers	—	—	—	—	—	—	1	—	—	—	—	—	—	—	—	—	—	—	—	—
95. Messengers, Porters (not Railway or Government)	—	—	—	1	—	—	8	—	—	—	—	1	—	—	—	—	—	—	—	—
96. Telegraph, Telephone—Service (not Government)	1	—	—	—	—	—	2	—	—	—	—	1	—	—	—	—	—	1	—	—
VII.—AGRICULTURE.																				
1. On Farms, Woods, and Gardens.																				
97. Farmers, Graziers	2	1	5	2	3	1	8	3	1	3	1	1	3	2	4	1	—	3	3	2
98. Farmers', Graziers'—Daughters, or other Relatives assisting in the work of the Farm	2	—	3	1	—	1	6	1	—	23	—	3	3	—	1	—	3	2	1	1
99. Crofters	1	—	80	2	—	—	1	—	—	7	—	2	—	52	—	—	53	—	28	—
100. Crofters'—Daughters, or other Relatives assisting in the work of the Croft	1	—	35	1	—	—	—	—	—	27	—	1	—	68	—	—	87	—	4	1
101. Farm—Grieves, Forewomen	1	—	—	—	—	—	—	—	—	—	—	—	—	—	—	—	—	1	—	—
102. Shepherds	—	—	1	1	—	—	—	—	—	—	1	—	—	—	—	—	—	—	1	—
103. Agricultural Labourers, Farm Servants—in charge of Cattle	7	6	24	2	3	5	32	6	—	4	6	13	10	6	6	4	2	5	2	12
104. ,, ,, ,, in charge of Horses	1	—	—	1	—	—	—	—	—	—	—	—	—	—	—	—	—	—	—	—
105. ,, ,, ,, not otherwise distinguished	13	64	6	2	2	5	59	19	2	3	2	35	39	5	11	3	1	26	—	24
107. Nursery Keepers, Florists	—	—	—	—	—	1	5	—	—	—	—	1	1	—	1	—	—	—	—	—
108. Market Gardeners (including Labourers)	—	4	—	—	—	1	—	—	—	—	—	—	—	—	—	—	—	—	—	—
109. *Other* Gardeners (not Domestic)	—	—	—	—	—	—	2	—	—	—	—	—	2	—	—	—	—	—	—	—
111. *Others* engaged in or connected with Agriculture	—	1	—	—	—	—	—	1	—	1	—	2	4	—	—	—	—	1	—	—

TABLE XXX.—*continued* (Occupations of Married Women by Cities and Counties).

OCCUPATIONS.	MARRIED WOMEN.																	
	TOTAL.	CITIES.				COUNTIES (including Cities).												
		Edinburgh.	Glasgow.	Dundee.	Aberdeen.	Aberdeen.	Argyll.	Ayr.	Banff.	Berwick.	Bute.	Caithness.	Clackmannan.	Dumbarton.	Dumfries.	Edinburgh.	Elgin.	Fife.
VIII.—FISHING.																		
1. In Fishing.																		
112. Fishers	27	—	—	—	3	5	—	—	1	2	—	—	—	—	1	1	1	1
113. Fisher-crofters	11	—	—	—	—	—	—	—	—	—	—	—	—	—	—	—	—	—
IX.—MINING AND QUARRYING.																		
1. Mine and Quarry Service.																		
116. Coal and Shale Mine—Workers above ground	45	—	—	—	—	—	—	1	—	—	—	—	1	1	—	4	—	12
122. Coal, Shale, and Metalliferous Mine—Owners, Agents, Managers	1	—	—	—	—	—	—	1	—	—	—	—	—	—	—	—	—	—
125. Stone—Miners, Quarriers	2	—	—	—	—	—	2	—	—	—	—	—	—	—	—	—	—	—
126. Stone—Cutters, Dressers	2	—	1	—	—	—	—	1	—	—	—	—	—	—	—	—	—	—
130. *Other* Workers in Products of Quarries	2	—	—	1	—	—	—	—	—	—	—	—	—	1	—	—	—	—
2. Dealers in Products of Mines and Quarries.																		
131. Coal, Coke—Merchants, Dealers	14	3	6	—	—	—	—	—	—	—	—	—	—	—	—	4	—	1
X.—METAL, MACHINE, IMPLEMENT, AND CONVEYANCE MANUFACTURE.																		
1. Iron and Steel Manufacture.																		
134. Puddling Furnaces and Rolling Mills; Tube Manufacture	5	—	3	—	—	—	—	—	—	—	—	—	—	—	—	—	—	—
135. Steel—Manufacture, Smelting, Founding	1	—	—	—	—	—	—	—	—	—	—	—	—	—	—	—	—	—
2. Manufacture of Other, Mixed, or Unspecified Metals.																		
136. Lead Manufacture	1	—	1	—	—	—	—	—	—	—	—	—	—	—	—	—	—	—
137. Manufacture of other or unspecified Metals	2	—	1	—	—	—	—	—	—	—	—	—	—	—	—	—	—	—
3. Engineering and Machine Making.																		
138. Patternmakers	2	—	1	—	—	—	—	—	—	—	—	—	—	—	—	—	—	—
140. Ironfounders	6	1	3	—	—	—	—	—	—	—	—	—	—	—	—	1	—	—
142. Blacksmiths, Strikers	6	1	3	—	—	—	—	—	—	—	—	—	—	—	—	2	—	—
143. Erectors, Fitters, Turners	1	—	—	—	—	—	—	1	—	—	—	—	—	—	—	—	—	—
144. Brass Finishers	1	—	1	—	—	—	—	—	—	—	—	—	—	—	—	—	—	—
146. Metal Machinists	4	—	—	—	—	—	—	—	—	—	—	—	—	3	—	—	—	—
149. *Other* or undefined Workers in Engine and Machine Making	40	1	15	3	—	—	—	—	—	—	—	—	—	15	—	1	—	—

TABLE XXX.—*continued.*

OCCUPATIONS.	MARRIED WOMEN. COUNTIES (including Cities).																			
	Forfar.	Haddington.	Inverness.	Kincardine.	Kinross.	Kirkcudbright.	Lanark.	Linlithgow.	Nairn.	Orkney.	Peebles.	Perth.	Renfrew.	Ross and Cromarty.	Roxburgh.	Selkirk.	Shetland.	Stirling.	Sutherland.	Wigtown.
VIII.—FISHING.																				
1. In Fishing.																				
112. Fishers	—	—	1	1	—	2	—	—	—	—	—	—	—	7	—	—	1	—	3	—
113. Fisher-crofters	—	1	—	—	—	—	—	—	—	2	—	—	—	5	—	—	3	—	—	—
IX.—MINING AND QUARRYING.																				
1. Mine and Quarry Service.																				
116. Coal and Shale Mine—Workers above ground	—	1	—	—	—	—	18	3	—	—	—	—	—	—	—	—	—	4	—	—
122. Coal, Shale, and Metalliferous Mine—Owners, Agents, Managers	—	—	—	—	—	—	—	—	—	—	—	—	—	—	—	—	—	—	—	—
125. Stone—Miners, Quarriers	—	—	—	—	—	—	—	—	—	—	—	—	—	—	—	—	—	—	—	—
126. Stone—Cutters, Dressers	—	—	—	—	—	—	1	—	—	—	—	—	—	—	—	—	—	—	—	—
130. *Other* Workers in Products of Quarries	1	—	—	—	—	—	—	—	—	—	—	—	—	—	—	—	—	—	—	—
2. Dealers in Products of Mines and Quarries.																				
131. Coal, Coke—Merchants, Dealers	1	1	—	—	—	—	7	—	—	—	—	—	—	—	—	—	—	—	—	—
X.—METAL, MACHINE, IMPLEMENT, AND CONVEYANCE MANUFACTURE.																				
1. Iron and Steel Manufacture.																				
134. Puddling Furnaces and Rolling Mills; Tube Manufacture	—	—	—	—	—	—	5	—	—	—	—	—	—	—	—	—	—	—	—	—
135. Steel—Manufacture, Smelting, Founding	—	—	—	—	—	—	1	—	—	—	—	—	—	—	—	—	—	—	—	—
2. Manufacture of Other, Mixed, or Unspecified Metals.																				
136. Lead Manufacture	—	—	—	—	—	—	1	—	—	—	—	—	—	—	—	—	—	—	—	—
137. Manufacture of other or unspecified Metals	—	—	—	—	—	—	1	—	—	—	—	—	—	—	—	—	—	1	—	—
3. Engineering and Machine Making.																				
138. Patternmakers	—	—	—	—	—	—	1	—	—	—	—	—	—	—	—	—	—	1	—	—
140. Ironfounders	—	—	—	—	—	—	3	—	—	—	—	—	—	—	—	—	—	2	—	—
142. Blacksmiths, Strikers	—	—	—	—	—	—	4	—	—	—	—	—	—	—	—	—	—	—	—	—
143. Erectors, Fitters, Turners	—	—	—	—	—	—	—	—	—	—	—	—	—	—	—	—	—	—	—	—
144. Brass Finishers	—	—	—	—	—	—	1	—	—	—	—	—	—	—	—	—	—	—	—	—
146. Metal Machinists	—	—	—	—	—	—	—	—	—	—	—	—	—	—	—	1	—	—	—	—
149. *Other* or undefined Workers in Engine and Machine Making	3	—	—	—	—	—	18	—	—	—	—	—	2	—	—	—	—	1	—	—

TABLE XXX.—*continued* (Occupations of Married Women by Cities and Counties).

OCCUPATIONS.	MARRIED WOMEN.																	
	TOTAL.	CITIES.				COUNTIES (including Cities).												
		Edinburgh.	Glasgow.	Dundee.	Aberdeen.	Aberdeen.	Argyll.	Ayr.	Banff.	Berwick.	Bute.	Caithness.	Clackmannan.	Dumbarton.	Dumfries.	Edinburgh.	Elgin.	Fife.
4. Electrical Apparatus.																		
152. *Other* Electrical Apparatus Makers; Electric Fitters; Electricians (undefined)	2	1	1	—	—	—	—	—	—	—	—	—	—	—	—	1	—	—
5. Tools.																		
153. Tool Makers	1	—	—	—	—	—	—	—	—	—	—	—	—	1	—	—	—	—
157. Needle, Pin—Makers	1	—	1	—	—	—	—	—	—	—	—	—	—	—	—	—	—	—
6. Types, Blocks, Dies.																		
159. Roller Engravers, Block Cutters (for Textile, &c., Printing)	1	—	1	—	—	—	—	—	—	—	—	—	—	—	—	—	—	—
160. Type—Cutters, Founders	10	8	—	—	2	—	—	—	—	—	—	—	—	—	—	8	—	—
161. Die, Seal, Coin, Medal—Makers	1	—	1	—	—	—	—	—	—	—	—	—	—	—	—	—	—	—
8. Miscellaneous Metal Trades.																		
164. Nail Manufacture	3	—	3	—	—	—	—	—	—	—	—	—	—	—	—	—	—	—
165. Bolt, Nut, Rivet, Screw, Staple—Makers	29	—	28	—	—	—	—	—	—	—	—	—	—	—	—	—	—	—
166. Anchor, Chain—Manufacture	3	—	2	—	—	—	—	—	—	—	—	—	—	—	—	—	—	—
167. Stove, Grate, Range, Fire Iron—Makers	1	—	—	—	—	—	—	—	—	—	—	—	—	—	—	—	—	—
168. Wire—Drawers, Makers, Workers, Weavers	8	1	4	—	—	—	—	—	—	—	—	—	—	—	—	1	—	—
169. White Metal, Plated—Ware Manufacturers; Pewterers	1	—	1	—	—	—	—	—	—	—	—	—	—	—	—	—	—	—
170. Tinplate Goods Makers	19	5	3	4	—	—	2	—	—	—	—	2	—	—	—	5	—	—
175. *Other* Iron Goods Makers; Iron Workers (undefined)	1	—	1	—	—	—	—	—	—	—	—	—	—	—	—	—	—	—
176. *Other* Metal Workers	1	—	1	—	—	—	—	—	—	—	—	—	—	—	—	—	—	—
9. Ships and Boats.																		
181. Ship Painters; Shipyard Labourers (undefined); others in Ship and Boat Building	8	—	2	—	1	—	—	—	—	—	—	—	—	5	—	—	—	—
10. Vehicles.																		
182. Railway—Coach, Wagon Makers	1	—	1	—	—	—	—	—	—	—	—	—	—	—	—	—	—	—
183. Cycle Makers	8	—	3	—	1	1	—	1	—	—	—	—	—	1	—	1	—	—
184. Motor Car Makers	1	1	—	—	—	—	—	—	—	—	—	—	—	—	—	1	—	—
185. Coach, Carriage—Makers	1	—	—	—	—	—	—	—	—	—	—	—	—	—	—	—	—	—

TABLE XXX.—*continued.*

OCCUPATIONS.	MARRIED WOMEN. COUNTIES (including Cities).																			
	Forfar.	Haddington.	Inverness.	Kincardine.	Kinross.	Kirkcudbright.	Lanark.	Linlithgow.	Nairn.	Orkney.	Peebles.	Perth.	Renfrew.	Ross and Cromarty.	Roxburgh.	Selkirk.	Shetland.	Stirling.	Sutherland.	Wigtown.
4. Electrical Apparatus.																				
152. *Other* Electrical Apparatus Makers; Electric Fitters; Electricians (undefined)	—	—	—	—	—	—	1	—	—	—	—	—	—	—	—	—	—	—	—	—
5. Tools.																				
153. Tool Makers	—	—	—	—	—	—	—	—	—	—	—	—	—	—	—	—	—	—	—	—
157. Needle, Pin—Makers	—	—	—	—	—	—	1	—	—	—	—	—	—	—	—	—	—	—	—	—
6. Types, Blocks, Dies.																				
159. Roller Engravers, Block Cutters (for Textile, &c., Printing)	—	—	—	—	—	—	1	—	—	—	—	—	—	—	—	—	—	—	—	—
160. Type—Cutters, Founders	—	—	—	2	—	—	—	—	—	—	—	—	—	—	—	—	—	—	—	—
161. Die, Seal, Coin, Medal—Makers	—	—	—	—	—	—	1	—	—	—	—	—	—	—	—	—	—	—	—	—
8. Miscellaneous Metal Trades.																				
164. Nail Manufacture	—	—	—	—	—	—	3	—	—	—	—	—	—	—	—	—	—	—	—	—
165. Bolt, Nut, Rivet, Screw, Staple—Makers	—	—	—	—	—	—	29	—	—	—	—	—	—	—	—	—	—	—	—	—
166. Anchor, Chain—Manufacture	—	—	—	—	—	—	3	—	—	—	—	—	—	—	—	—	—	—	—	—
167. Stove, Grate, Range, Fire Iron—Makers	—	—	—	—	—	—	—	—	—	—	—	—	—	—	—	—	—	—	—	—
168. Wire—Drawers, Makers, Workers, Weavers	—	—	—	—	—	—	7	—	—	—	—	—	—	—	—	—	—	1	—	—
169. White Metal, Plated—Ware Manufacturers; Pewterers	—	—	—	—	—	—	1	—	—	—	—	—	—	—	—	—	—	—	—	—
170. Tinplate Goods Makers	4	—	—	—	—	—	3	—	—	—	—	2	—	1	—	—	—	—	—	—
175. *Other* Iron Goods Makers; Iron Workers (undefined)	—	—	—	—	—	—	1	—	—	—	—	—	—	—	—	—	—	—	—	—
176. *Other* Metal Workers	—	—	—	—	—	—	1	—	—	—	—	—	—	—	—	—	—	—	—	—
9. Ships and Boats.																				
181. Ship Painters; Shipyard Labourers (undefined); others in Ship and Boat Building	—	—	—	1	—	—	2	—	—	—	—	—	—	—	—	—	—	—	—	—
10. Vehicles.																				
182. Railway—Coach, Wagon Makers	—	—	—	—	—	—	1	—	—	—	—	—	—	—	—	—	—	—	—	—
183. Cycle Makers	—	—	—	—	—	—	4	—	—	—	—	—	—	—	—	—	—	—	—	—
184. Motor Car Makers	—	—	—	—	—	—	—	—	—	—	—	—	—	—	—	—	—	—	—	—
185. Coach, Carriage—Makers	—	1	—	—	—	—	—	—	—	—	—	—	—	—	—	—	—	—	—	—

TABLE XXX.—*continued* (Occupations of Married Women by Cities and Counties).

OCCUPATIONS.	MARRIED WOMEN.																	
		CITIES.				COUNTIES (including Cities).												
	TOTAL.	Edinburgh.	Glasgow.	Dundee.	Aberdeen.	Aberdeen.	Argyll.	Ayr.	Banff.	Berwick.	Bute.	Caithness.	Clackmannan.	Dumbarton.	Dumfries.	Edinburgh.	Elgin.	Fife.
11. Dealers in Hardware, Metals, Machines.																		
188. Ironmongers; Hardware—Dealers, Merchants	86	1	58	1	—	—	1	2	—	—	—	—	—	2	—	1	—	1
189. *Other* Dealers in Metals, Machines, &c.	10	—	3	3	1	1	—	1	—	—	—	—	—	—	—	—	—	1
XI.—PRECIOUS METALS, JEWELS, WATCHES, INSTRUMENTS AND GAMES.																		
1. Precious Metals and Jewellery.																		
190. Goldsmiths, Silversmiths, Jewellers	6	1	1	1	—	—	—	—	—	—	—	—	—	—	—	1	—	1
191. Lapidaries and other Workers	1	—	—	—	—	—	1	—	—	—	—	—	—	—	—	—	—	—
2. Watches and Scientific Instruments.																		
193. Scientific Instrument Makers; Opticians; Photographic Apparatus Makers	3	1	—	—	—	—	—	—	—	—	—	—	—	—	—	1	—	—
194. Weighing and Measuring Apparatus Makers	2	2	—	—	—	—	—	—	—	—	—	—	—	—	—	2	—	—
195. Surgical and Dental Instrument and Apparatus Makers	1	—	1	—	—	—	—	—	—	—	—	—	—	—	—	—	—	—
3. Musical Instruments.																		
196. Piano, Organ—Makers	3	—	1	1	1	1	—	—	—	—	—	—	—	—	—	—	—	—
4. Tackle for Sports and Games.																		
198. Fishing Tackle, Toy, Game, Apparatus—Makers	7	3	1	—	—	—	—	—	—	—	—	—	—	—	—	4	—	—
5. Dealers.																		
199. Dealers in Precious Metals, Jewellery, and Watches	5	1	1	—	1	1	—	—	—	—	—	—	—	1	—	1	—	—
200. Dealers in Instruments, Toys, &c.	2	—	—	—	—	—	—	—	—	—	—	—	—	—	—	—	—	1
XII.—BUILDING AND WORKS OF CONSTRUCTION.																		
1. House Building, &c.																		
201. Architectural, Monumental—Carvers, Sculptors, Masons	3	—	1	—	2	2	—	—	—	—	—	—	—	—	—	—	—	—
204. Carpenters, Joiners	3	—	—	—	—	—	2	—	—	—	—	—	—	—	1	—	—	—
208. Masons	4	—	4	—	—	—	—	—	—	—	—	—	—	—	—	—	—	—
209. Masons' Labourers	2	—	1	—	1	1	—	—	—	—	—	—	—	—	—	—	—	—
210. Slaters, Tilers	1	—	1	—	—	—	—	—	—	—	—	—	—	—	—	—	—	—
211. Plasterers	2	—	1	—	—	—	—	—	—	—	—	—	—	—	—	—	—	1
213. Painters, Paperhangers, Decorators	2	1	1	—	—	—	—	—	—	—	—	—	—	—	—	1	—	—
214. Glaziers	1	—	1	—	—	—	—	—	—	—	—	—	—	—	—	—	—	—
215. Plumbers, Gasfitters	1	—	—	—	—	—	—	—	—	—	—	—	—	—	—	—	—	—

TABLE XXX.—*continued.*

OCCUPATIONS.	MARRIED WOMEN. COUNTIES (including Cities).																			
	Forfar.	Haddington.	Inverness.	Kincardine.	Kinross.	Kirkcudbright.	Lanark.	Linlithgow.	Nairn.	Orkney.	Peebles.	Perth.	Renfrew.	Ross and Cromarty.	Roxburgh.	Selkirk.	Shetland.	Stirling.	Sutherland.	Wigtown.
11. Dealers in Hardware, Metals, Machines.																				
188. Ironmongers; Hardware—Dealers, Merchants	1	—	—	—	—	—	66	—	—	—	—	1	10	—	—	—	—	—	—	1
189. *Other* Dealers in Metals, Machines, &c.	3	—	—	—	—	—	4	—	—	—	—	—	—	—	—	—	—	—	—	—
XI.—PRECIOUS METALS, JEWELS, WATCHES, INSTRUMENTS AND GAMES.																				
1. Precious Metals and Jewellery.																				
190. Goldsmiths, Silversmiths, Jewellers	1	—	—	—	—	—	3	—	—	—	—	—	—	—	—	—	—	—	—	—
191. Lapidaries and other Workers	—	—	—	—	—	—	—	—	—	—	—	—	—	—	—	—	—	—	—	—
2. Watches and Scientific Instruments.																				
193. Scientific Instrument Makers; Opticians; Photographic Apparatus Makers	—	—	—	—	—	—	—	—	—	—	—	—	2	—	—	—	—	—	—	—
194. Weighing and Measuring Apparatus Makers	—	—	—	—	—	—	—	—	—	—	—	—	—	—	—	—	—	—	—	—
195. Surgical and Dental Instrument and Apparatus Makers	—	—	—	—	—	—	1	—	—	—	—	—	—	—	—	—	—	—	—	—
3. Musical Instruments.																				
196. Piano, Organ—Makers	1	—	—	—	—	—	1	—	—	—	—	—	—	—	—	—	—	—	—	—
4. Tackle for Sports and Games.																				
198. Fishing Tackle, Toy, Game, Apparatus—Makers	—	—	—	—	—	—	3	—	—	—	—	—	—	—	—	—	—	—	—	—
5. Dealers.																				
199. Dealers in Precious Metals, Jewellery, and Watches	—	—	—	—	—	—	2	—	—	—	—	—	—	—	—	—	—	—	—	—
200. Dealers in Instruments, Toys, &c.	—	—	—	—	—	—	—	—	—	—	—	—	1	—	—	—	—	—	—	—
XII.—BUILDING AND WORKS OF CONSTRUCTION.																				
1. House Building, &c.																				
201. Architectural, Monumental—Carvers, Sculptors, Masons	—	—	—	—	—	—	1	—	—	—	—	—	—	—	—	—	—	—	—	—
204. Carpenters, Joiners	—	—	—	—	—	—	—	—	—	—	—	—	—	—	—	—	—	—	—	—
208. Masons	—	—	—	—	—	—	4	—	—	—	—	—	—	—	—	—	—	—	—	—
209. Masons' Labourers	—	—	—	—	—	—	1	—	—	—	—	—	—	—	—	—	—	—	—	—
210. Slaters, Tilers	—	—	—	—	—	—	1	—	—	—	—	—	—	—	—	—	—	—	—	—
211. Plasterers	—	—	—	—	—	—	1	—	—	—	—	—	—	—	—	—	—	—	—	—
213. Painters, Paperhangers, Decorators	—	—	—	—	—	—	1	—	—	—	—	—	—	—	—	—	—	—	—	—
214. Glaziers	—	—	—	—	—	—	1	—	—	—	—	—	—	—	—	—	—	—	—	—
215. Plumbers, Gasfitters	—	1	—	—	—	—	—	—	—	—	—	—	—	—	—	—	—	—	—	—

TABLE XXX.—*continued* (Occupations of Married Women by Cities and Counties).

OCCUPATIONS.	MARRIED WOMEN. Total.	Cities. Edinburgh.	Glasgow.	Dundee.	Aberdeen.	Counties (including Cities). Aberdeen.	Argyll	Ayr.	Banff.	Berwick.	Bute.	Caithness.	Clackmannan.	Dumbarton.	Dumfries.	Edinburgh.	Elgin.	Fife.
XIII.—WOOD, FURNITURE, FITTINGS, AND DECORATIONS.																		
1. Furniture, Fittings, and Decorations.																		
222. Cabinet Makers	11	—	4	1	1	2	—	1	—	—	—	—	—	—	—	—	—	—
223. French Polishers	123	7	85	—	—	1	—	2	—	—	—	—	2	5	—	8	—	—
224. Upholsterers	47	10	25	4	—	—	—	1	—	—	—	—	—	1	—	11	—	—
225. House and Shop Fittings Makers	1	—	1	—	—	—	—	—	—	—	—	—	—	—	—	—	—	—
226. Undertakers; Funeral Furniture Makers	3	1	1	1	—	—	—	—	—	—	—	—	—	—	—	1	—	—
227. Wood Carvers; Carvers and Gilders	2	—	1	—	—	—	—	—	—	—	—	—	—	—	1	—	—	—
228. Willow, Cane, Rush—Workers; Basket Makers	5	—	1	—	—	—	—	1	—	—	—	—	—	—	1	—	—	1
229. Dealers in Works of Art	9	2	3	—	3	3	—	—	—	—	—	—	—	—	—	2	—	—
230. Furniture, &c., Dealers	45	10	18	3	4	3	—	—	—	—	1	—	1	—	—	10	—	—
2. Wood and Bark.																		
231. Sawyers; Wood Cutting Machinists	1	—	—	—	—	—	—	1	—	—	—	—	—	—	—	—	—	—
232. Lath, Wooden Fence, Hurdle—Makers	1	1	—	—	—	—	—	—	—	—	—	—	—	—	—	1	—	—
233. Wood Turners	1	—	1	—	—	—	—	—	—	—	—	—	—	—	—	—	—	—
234. Wooden Box, Packing Case—Makers	9	1	6	—	1	1	—	—	—	—	—	—	—	—	—	1	—	—
235. Coopers; Hoop—Makers, Benders	4	—	—	—	—	1	—	—	1	—	—	1	—	—	—	1	—	—
237. *Other* Workers in Wood	15	2	4	—	—	—	—	—	—	—	—	—	—	—	—	6	—	—
238. Timber, Wood, Cork, Bark—Merchants, Dealers	2	1	—	—	1	1	—	—	—	—	—	—	—	—	—	1	—	—
XIV.—BRICK, CEMENT, POTTERY, AND GLASS.																		
1. Brick, Cement, Pottery, and Glass.																		
239. Brick, Plain Tile, Terra Cotta—Makers	46	—	14	—	—	—	—	2	—	—	—	—	—	—	—	2	—	4
241. Earthenware, China, Porcelain—Manufacture	124	7	89	2	—	1	1	—	—	—	—	—	—	—	—	9	—	10
243. Glass Bottle Manufacture	8	1	3	—	—	—	—	—	—	—	—	—	2	—	—	1	—	—
244. *Other* Workers in Glass Manufacture	4	—	4	—	—	—	—	—	—	—	—	—	—	—	—	—	—	—
245. Brick, Cement—Dealers	1	—	—	—	—	—	—	—	—	—	—	—	—	1	—	—	—	—
246. Earthenware, China, Glass—Dealers	41	2	19	—	—	1	1	4	—	1	1	—	—	—	—	3	—	1
XV.—CHEMICALS, EXPLOSIVES, OIL, SOAP, RESIN, &c.																		
1. Colouring Matter.																		
247. Dye, Paint, Ink, Blacking—Manufacture	8	—	4	—	—	—	—	—	—	—	—	—	—	—	—	—	—	—

TABLE XXX.—*continued.*

OCCUPATIONS.	MARRIED WOMEN. COUNTIES (including Cities).																			
	Forfar.	Haddington.	Inverness.	Kincardine.	Kinross.	Kirkcudbright.	Lanark.	Linlithgow.	Nairn.	Orkney.	Peebles.	Perth	Renfrew.	Ross and Cromarty.	Roxburgh.	Selkirk.	Shetland.	Stirling.	Sutherland.	Wigtown.
XIII.—WOOD, FURNITURE, FITTINGS, AND DECORATIONS.																				
1. Furniture, Fittings, and Decorations.																				
222. Cabinet Makers	1	—	—	—	—	—	4	—	—	—	—	—	3	—	—	—	—	—	—	—
223. French Polishers	—	—	—	—	—	—	93	—	—	—	—	—	11	—	—	—	—	1	—	—
224. Upholsterers	5	—	—	—	—	1	27	—	—	—	—	—	—	—	—	—	—	1	—	—
225. House and Shop Fittings Makers	—	—	—	—	—	—	1	—	—	—	—	—	—	—	—	—	—	—	—	—
226. Undertakers; Funeral Furniture Makers	1	—	—	—	—	—	1	—	—	—	—	—	—	—	—	—	—	—	—	—
227. Wood Carvers; Carvers and Gilders	—	—	—	—	—	—	1	—	—	—	—	—	—	—	—	—	—	—	—	—
228. Willow, Cane, Rush—Workers; Basket Makers	—	—	—	—	—	—	2	—	—	—	—	—	—	—	—	—	—	—	—	—
229. Dealers in Works of Art	—	—	—	—	—	—	3	—	—	—	—	—	—	—	1	—	—	—	—	—
230. Furniture, &c., Dealers	4	—	—	1	—	—	21	—	—	—	—	1	2	—	—	—	—	1	—	—
2. Wood and Bark.																				
231. Sawyers; Wood Cutting Machinists	—	—	—	—	—	—	—	—	—	—	—	—	—	—	—	—	—	—	—	—
232. Lath, Wooden Fence, Hurdle—Makers	—	—	—	—	—	—	—	—	—	—	—	—	—	—	—	—	—	—	—	—
233. Wood Turners	—	—	—	—	—	—	1	—	—	—	—	—	—	—	—	—	—	—	—	—
234. Wooden Box, Packing Case—Makers	—	—	—	—	—	—	6	—	—	—	—	—	1	—	—	—	—	—	—	—
235. Coopers; Hoop—Makers, Benders	—	—	—	—	—	—	—	—	—	—	—	—	—	—	—	—	—	—	—	—
237. *Other* Workers in Wood	—	—	—	—	—	—	7	1	—	—	—	—	1	—	—	—	—	—	—	—
238. Timber, Wood, Cork, Bark—Merchants, Dealers	—	—	—	—	—	—	—	—	—	—	—	—	—	—	—	—	—	—	—	—
XIV.—BRICK, CEMENT, POTTERY, AND GLASS.																				
1. Brick, Cement, Pottery, and Glass.																				
239. Brick, Plain Tile, Terra Cotta—Makers	—	—	—	—	—	—	33	2	—	—	—	—	—	—	—	—	—	3	—	—
241. Earthenware, China, Porcelain—Manufacture	2	—	1	—	—	—	95	2	—	—	—	—	3	—	—	—	—	—	—	—
243. Glass Bottle Manufacture	—	—	—	—	—	—	5	—	—	—	—	—	—	—	—	—	—	—	—	—
244. *Other* Workers in Glass Manufacture	—	—	—	—	—	—	4	—	—	—	—	—	—	—	—	—	—	—	—	—
245. Brick, Cement—Dealers	—	—	—	—	—	—	—	—	—	—	—	—	—	—	—	—	—	—	—	—
246. Earthenware, China, Glass—Dealers	—	1	1	—	—	—	23	1	—	—	—	—	3	—	—	—	—	—	—	—
XV.—CHEMICALS, EXPLOSIVES, OIL, SOAP, RESIN, &c.																				
1. Colouring Matter.																				
247. Dye, Paint, Ink, Blacking—Manufacture	—	—	—	—	—	—	6	—	—	—	—	2	—	—	—	—	—	—	—	—

TABLE XXX.—*continued* (Occupations of Married Women by Cities and Counties).

OCCUPATIONS.	MARRIED WOMEN.																	
		CITIES.				COUNTIES (including Cities).												
	TOTAL.	Edinburgh.	Glasgow.	Dundee.	Aberdeen.	Aberdeen.	Argyll.	Ayr.	Banff.	Berwick.	Bute.	Caithness.	Clackmannan.	Dumbarton.	Dumfries.	Edinburgh.	Elgin.	Fife.
2. Explosives and Matches.																		
248. Gunpowder, Guncotton, Explosive Substance—Manufacture	11	—	—	—	—	—	—	8	—	—	—	—	—	—	—	—	—	—
249. Cartridge, Fireworks, Explosive Article—Manufacture	1	—	—	—	—	—	—	—	—	—	—	—	—	—	—	—	—	—
250. Lucifer Match Manufacture	2	—	2	—	—	—	—	—	—	—	—	—	—	—	—	—	—	—
3. Salt, Drugs, and other Chemicals and Compounds.																		
252. Manufacturing Chemists	49	3	24	—	—	—	—	—	—	—	—	—	—	—	—	4	—	—
253. Alkali Manufacture	3	—	2	—	—	—	—	—	—	—	—	—	—	—	—	—	—	—
254. Chemists, Druggists	19	7	4	—	1	1	—	—	1	—	—	—	—	—	—	10	—	—
4. Oil, Grease, Soap, Resin, &c.																		
255. Mineral Oil Workers	1	—	1	—	—	—	—	—	—	—	—	—	—	—	—	—	—	—
256. *Other* Oil Workers; Oil Cake Makers	5	—	—	2	—	—	—	—	—	—	—	—	—	—	—	1	—	—
257. Candle, Grease—Manufacture	5	1	2	—	1	1	—	—	—	—	—	—	—	—	—	2	—	—
258. Soap—Boilers, Makers	2	—	1	—	—	—	—	—	—	—	—	—	—	—	—	—	—	—
259. Manure Manufacture	3	1	1	—	—	—	—	—	—	—	—	—	—	—	—	2	—	—
260. India Rubber, Gutta Percha—Workers	104	98	2	—	—	—	—	—	—	—	—	—	—	—	—	100	—	2
261. Waterproof Goods Makers	29	6	18	—	—	—	—	—	—	—	—	—	—	—	—	6	—	—
262. Glue, Size, Varnish, &c.—Makers	9	—	6	—	1	1	—	—	—	—	—	—	1	—	—	—	—	—
263. Dealers in Paint, Explosives, Oil, Soap, Resin, &c.	5	—	1	1	—	—	—	1	—	—	—	—	—	—	—	—	—	—
XVI.—SKINS, LEATHER, HAIR, AND FEATHERS.																		
1. Skins and Leather.																		
264. Furriers, Skinners	28	2	24	2	—	—	—	—	—	—	—	—	—	—	—	2	—	—
266. Curriers	1	—	1	—	—	—	—	—	—	—	—	—	—	—	—	—	—	—
267. Leather Goods, Portmanteau, Bag, Strap, &c., Makers	8	3	3	1	—	—	—	—	—	—	—	—	—	—	—	3	—	—
2. Saddlery and Harness.																		
268. Saddlers; Harness, Whip—Makers	4	—	3	—	—	—	—	—	—	—	—	—	—	—	—	—	—	—
3. Hair and Feathers.																		
269. Brush, Broom—Makers; Hair, Bristle—Workers	91	—	73	—	—	—	—	—	—	—	—	—	—	—	—	—	—	—
270. Quill, Feather—Dressers	8	2	2	1	—	—	—	—	—	—	—	—	—	—	—	4	—	—

TABLE XXX.—*continued.*

OCCUPATIONS.	MARRIED WOMEN. COUNTIES (including Cities).																			
	Forfar.	Haddington.	Inverness.	Kincardine.	Kinross.	Kirkcudbright.	Lanark.	Linlithgow.	Nairn.	Orkney.	Peebles.	Perth.	Renfrew.	Ross and Cromarty.	Roxburgh.	Selkirk.	Shetland.	Stirling.	Sutherland.	Wigtown.
2. Explosives and Matches.																				
248. Gunpowder, Guncotton, Explosive Substance—Manufacture	—	—	—	—	—	—	—	2	—	—	—	—	—	—	—	—	—	1	—	—
249. Cartridge, Fireworks, Explosive Article—Manufacture	—	—	—	—	—	—	—	1	—	—	—	—	—	—	—	—	—	—	—	—
250. Lucifer Match Manufacture	—	—	—	—	—	—	2	—	—	—	—	—	—	—	—	—	—	—	—	—
3. Salt, Drugs, and other Chemicals and Compounds.																				
252. Manufacturing Chemists	—	—	—	—	—	—	27	1	—	—	—	—	16	—	—	—	—	1	—	—
253. Alkali Manufacture	—	—	—	—	—	—	2	—	—	—	—	—	1	—	—	—	—	—	—	—
254. Chemists, Druggists	—	—	—	—	—	—	4	1	—	—	—	1	1	—	—	—	—	—	—	—
4. Oil, Grease, Soap, Resin, &c.																				
255. Mineral Oil Workers	—	—	—	—	—	—	1	—	—	—	—	—	—	—	—	—	—	—	—	—
256. *Other* Oil Workers; Oil Cake Makers	2	—	—	—	—	—	2	—	—	—	—	—	—	—	—	—	—	—	—	—
257. Candle, Grease—Manufacture	—	—	—	—	—	—	2	—	—	—	—	—	—	—	—	—	—	—	—	—
258. Soap—Boilers, Makers	—	—	—	—	—	—	1	—	—	—	—	—	—	—	—	—	—	1	—	—
259. Manure Manufacture	—	—	—	—	—	—	1	—	—	—	—	—	—	—	—	—	—	—	—	—
260. India Rubber, Gutta Percha—Workers	—	—	—	—	—	—	2	—	—	—	—	—	—	—	—	—	—	—	—	—
261. Waterproof Goods Makers	—	—	—	—	—	—	21	—	—	—	—	—	2	—	—	—	—	—	—	—
262. Glue, Size, Varnish, &c.—Makers	—	—	—	—	—	—	6	—	—	—	—	—	1	—	—	—	—	—	—	—
263. Dealers in Paint, Explosives, Oil, Soap, Resin, &c.	1	—	—	—	—	—	3	—	—	—	—	—	—	—	—	—	—	—	—	—
XVI.—SKINS, LEATHER, HAIR, AND FEATHERS.																				
1. Skins and Leather.																				
264. Furriers, Skinners	2	—	—	—	—	—	24	—	—	—	—	—	—	—	—	—	—	—	—	—
266. Curriers	—	—	—	—	—	—	1	—	—	—	—	—	—	—	—	—	—	—	—	—
267. Leather Goods, Portmanteau, Bag, Strap, &c., Makers	1	—	—	—	—	—	3	—	—	—	—	—	1	—	—	—	—	—	—	—
2. Saddlery and Harness.																				
268. Saddlers; Harness, Whip—Makers	—	—	—	—	—	—	4	—	—	—	—	—	—	—	—	—	—	—	—	—
3. Hair and Feathers.																				
269. Brush, Broom—Makers; Hair, Bristle—Workers	1	—	—	—	—	—	81	—	—	—	—	—	9	—	—	—	—	—	—	—
270. Quill, Feather—Dressers	1	—	—	—	—	—	2	—	—	—	—	—	1	—	—	—	—	—	—	—

TABLE XXX.—*continued* (Occupations of Married Women by Cities and Counties).

OCCUPATIONS.	MARRIED WOMEN.																	
	TOTAL.	CITIES.				COUNTIES (including Cities).												
		Edinburgh.	Glasgow.	Dundee.	Aberdeen.	Aberdeen.	Argyll.	Ayr.	Banff.	Berwick.	Bute.	Caithness.	Clackmannan.	Dumbarton.	Dumfries.	Edinburgh.	Elgin.	Fife.
4. Dealers in Skins, Leather, Hair, and Feathers.																		
271. Dealers in Skins, Leather, Hair, and Feathers	4	—	2	—	—	—	—	—	—	—	—	—	—	—	—	1	—	1
XVII.—PAPER, STATIONERY, BOOKS, AND PRINTS.																		
1. Paper and Stationery.																		
272. Paper Manufacture	184	28	74	3	12	19	—	—	—	1	—	—	1	1	—	48	—	9
273. Paper Stainers	3	—	—	—	—	—	—	—	—	—	—	—	—	—	—	—	—	—
274. Stationery Manufacture; Envelope Makers	36	16	16	—	2	2	—	—	—	—	—	—	—	—	—	18	—	—
275. Paper Bag, Cardboard Box—Makers	158	33	100	3	9	9	—	—	—	—	—	—	—	—	—	36	—	1
276. *Other* Workers in Paper, &c.	29	4	14	1	3	3	—	—	—	—	—	—	—	—	—	6	—	3
277. Stationers, Law Stationers; Dealers in Paper	62	4	21	7	2	2	—	—	1	—	1	—	1	3	1	4	1	—
2. Books and Prints.																		
278. Printers	96	39	45	1	3	3	—	—	1	—	—	—	—	1	—	41	—	—
279. Lithographers; Copper and Steel Plate Printers	16	4	10	—	—	—	—	—	—	—	—	—	—	—	—	4	—	1
280. Bookbinders	98	40	49	1	1	1	—	—	—	—	—	—	—	—	—	42	—	—
281. Publishers, Booksellers, Newspaper Publishers	16	2	6	—	1	1	—	—	—	—	—	—	—	—	—	3	—	1
282. Newspaper Agents, News Room Keepers	67	13	17	2	6	6	—	2	—	—	—	—	—	4	—	17	—	4
XVIII.—TEXTILE FABRICS.																		
1. Cotton.																		
283. Cotton—Card and Blowing Room Processes	22	—	20	—	—	—	—	—	—	—	—	—	—	—	—	—	—	—
284. ,, Spinning Processes	183	1	127	2	1	1	—	3	—	—	—	—	—	—	—	2	—	1
285. ,, Winding, Warping, &c., Processes	152	—	118	1	—	—	—	2	—	—	—	—	—	—	—	—	—	—
286. ,, Weaving Processes	417	2	295	—	1	1	—	14	—	—	—	—	—	4	—	2	—	1
287. ,, Workers in other and in undefined Processes	92	—	62	—	2	2	—	3	—	—	—	—	—	1	1	2	—	—
2. Wool and Worsted.																		
288. Wool—Sorting Processes	21	1	6	1	—	—	—	4	—	—	—	—	—	1	2	3	—	—
289. ,, Carding and Combing Processes	15	—	—	—	1	1	—	3	1	—	—	—	1	—	1	—	—	—

TABLE XXX.—*continued.*

OCCUPATIONS.	MARRIED WOMEN. COUNTIES (including Cities).																			
	Forfar.	Haddington.	Inverness.	Kincardine.	Kinross.	Kirkcudbright.	Lanark.	Linlithgow.	Nairn.	Orkney.	Peebles.	Perth.	Renfrew.	Ross and Cromarty.	Roxburgh.	Selkirk.	Shetland.	Stirling.	Sutherland.	Wigtown.
4. Dealers in Skins, Leather, Hair, and Feathers.																				
271. Dealers in Skins, Leather, Hair, and Feathers	—	—	—	—	—	—	2	—	—	—	—	—	—	—	—	—	—	—	—	—
XVII.—PAPER, STATIONERY, BOOKS, AND PRINTS.																				
1. Paper and Stationery.																				
272. Paper Manufacture	5	—	—	—	—	—	80	2	—	—	—	1	14	—	—	—	—	3	—	—
273. Paper Stainers	—	—	—	—	—	—	—	—	—	—	—	—	3	—	—	—	—	—	—	—
274. Stationery Manufacture; Envelope Makers	—	—	—	—	—	—	16	—	—	—	—	—	—	—	—	—	—	—	—	—
275. Paper Bag, Cardboard Box—Makers	3	—	—	—	—	—	106	—	—	—	—	1	2	—	—	—	—	—	—	—
276. *Other* Workers in Paper, &c.	1	—	—	—	—	—	16	—	—	—	—	—	—	—	—	—	—	—	—	—
277. Stationers, Law Stationers; Dealers in Paper	7	1	—	—	—	—	28	2	—	—	—	1	6	1	—	—	—	1	—	1
2. Books and Prints.																				
278. Printers	1	—	1	—	—	—	46	—	—	—	—	2	—	—	—	—	—	—	—	—
279. Lithographers; Copper and Steel Plate Printers	—	—	—	—	—	—	11	—	—	—	—	—	—	—	—	—	—	—	—	—
280. Bookbinders	1	—	—	—	—	1	53	—	—	—	—	—	—	—	—	—	—	—	—	—
281. Publishers, Booksellers, Newspaper Publishers	—	—	1	—	—	—	8	—	—	—	—	—	1	—	—	—	—	—	—	1
282. Newspaper Agents, News Room Keepers	2	1	—	—	—	—	24	—	—	—	—	2	4	—	—	—	—	1	—	—
XVIII.—TEXTILE FABRICS.																				
1. Cotton.																				
283. Cotton—Card and Blowing Room Processes	—	—	—	—	—	—	21	—	—	—	—	—	1	—	—	—	—	—	—	—
284. ,, Spinning Processes	3	—	—	—	—	—	145	—	—	—	—	7	20	—	—	—	—	1	—	—
285. ,, Winding, Warping, &c., Processes	1	—	—	—	—	—	133	—	—	—	—	8	8	—	—	—	—	—	—	—
286. ,, Weaving Processes	1	—	—	—	—	—	334	—	—	—	—	25	35	—	—	—	—	—	—	—
287. ,, Workers in other and in undefined Processes	—	—	—	—	—	—	68	—	—	—	—	2	12	—	—	—	—	1	—	—
2. Wool and Worsted.																				
288. Wool—Sorting Processes	1	—	—	—	—	—	6	—	—	—	—	—	1	—	—	—	—	3	—	—
289. ,, Carding and Combing Processes	—	—	—	—	—	2	—	—	—	—	—	—	1	—	4	—	—	—	—	1

TABLE XXX.—*continued* (Occupations of Married Women by Cities and Counties).

OCCUPATIONS.	MARRIED WOMEN.																	
		CITIES.				COUNTIES (including Cities).												
	TOTAL.	Edinburgh.	Glasgow.	Dundee.	Aberdeen.	Aberdeen.	Argyll.	Ayr.	Banff.	Berwick.	Bute.	Caithness.	Clackmannan.	Dumbarton.	Dumfries.	Edinburgh.	Elgin	Fife.
2. Wool and Worsted—(*contd.*).																		
290. Wool and Worsted—Spinning Processes	503	—	10	—	1	1	—	36	—	1	—	—	13	—	15	—	—	—
291. ,, Weaving Processes	555	1	33	—	8	11	—	21	2	7	—	—	32	—	62	2	8	—
292. ,, Workers in other and in undefined Processes	139	—	16	2	7	9	1	11	—	1	—	—	12	—	14	1	—	—
3. Silk.																		
293. Silk—Spinning Processes	4	—	1	—	—	—	—	—	—	—	—	—	—	—	—	—	—	—
294. ,, Weaving Processes	24	1	11	—	—	—	—	—	—	—	—	—	—	—	—	1	—	—
295 ,, Workers in other and in undefined Processes	2	—	—	—	—	—	—	—	—	—	—	—	—	—	—	—	—	—
4. Flax, Linen, Hemp, Jute, and other Fibrous Materials.																		
296. Flax, Linen—Manufacture	983	—	11	107	23	24	—	10	—	—	—	—	—	—	—	3	1	326
297. Hemp, Jute—Manufacture	5,938	1	28	5,532	5	5	—	1	—	—	—	—	—	—	—	7	1	66
298. Cocoa Fibre Manufacture; Mat Makers	1	—	—	1	—	—	—	—	—	—	—	—	—	—	—	—	—	—
299. Rope, Twine, Cord—Makers	151	—	8	17	—	—	—	1	—	—	—	—	—	—	—	49	—	21
300. Canvas, Sailcloth, Sacking, Net, &c.—Manufacture	263	2	32	59	4	7	1	16	6	—	—	—	—	—	—	23	1	5
5. Mixed or Unspecified Materials.																		
301. Thread Manufacture	318	—	9	—	1	1	—	21	—	—	—	—	—	1	2	—	—	—
302. Hosiery Manufacture	453	3	22	2	8	14	—	13	1	—	1	—	1	2	16	6	—	—
303. Lace Manufacture	83	—	19	1	—	—	—	57	—	—	—	—	—	—	—	—	—	—
304. Carpet, Rug, Felt—Manufacture	91	—	—	46	—	—	—	22	—	—	—	—	—	—	—	2	—	—
305. Smallware, Fancy Goods (Textile), &c.—Manufacture	19	2	11	—	—	1	—	2	—	—	—	—	—	—	—	2	—	—
306. Weavers and Workers in Sundry and in undefined Fabrics; Factory Hands (Textile) undefined	364	1	190	7	1	1	—	7	1	—	—	—	1	1	8	4	—	11
6. Bleaching, Printing, Dyeing, &c.																		
307. Textile Bleachers	168	1	22	—	—	—	—	5	—	—	—	—	—	3	—	2	—	9
308. Textile Printers	59	—	8	—	—	—	—	1	—	—	—	—	—	35	—	—	—	—
309. Textile Dyers	72	—	11	4	—	—	—	1	—	—	—	—	—	24	—	—	1	1
310. Textile—Calenderers, Finishers, &c.	68	—	28	16	—	—	—	—	—	—	—	—	—	3	—	—	—	—
7. Dealers.																		
311. Drapers, Linen Drapers, Mercers	237	10	72	9	5	6	3	20	1	1	2	—	—	6	—	18	—	15
312. *Other* Dealers in Textile Fabrics	26	2	11	1	3	3	1	—	—	—	—	—	—	1	—	2	—	—

TABLE XXX.—*continued.*

OCCUPATIONS.	MARRIED WOMEN. COUNTIES (including Cities).																			
	Forfar.	Haddington.	Inverness.	Kincardine.	Kinross.	Kirkcudbright.	Lanark.	Linlithgow.	Nairn.	Orkney.	Peebles.	Perth.	Renfrew.	Ross and Cromarty.	Roxburgh.	Selkirk.	Shetland.	Stirling.	Sutherland.	Wigtown.
2. Wool and Worsted—(*contd.*).																				
290. Wool and Worsted—Spinning Processes	—	—	333	—	1	6	11	—	—	1	3	2	4	55	12	7	—	1	—	1
291. ,, Weaving Processes	—	1	104	—	—	19	41	—	—	—	44	6	19	43	51	81	—	—	—	1
292. ,, Workers in other and in undefined Processes	2	—	—	—	—	2	16	—	—	—	17	1	9	6	20	12	—	2	—	3
3. Silk.																				
293. Silk—Spinning Processes	—	—	—	—	—	—	3	—	—	—	—	—	1	—	—	—	—	—	—	—
294. ,, Weaving Processes	—	—	—	—	—	—	23	—	—	—	—	—	—	—	—	—	—	—	—	—
295. ,, Workers in other and in undefined Processes	—	—	—	—	—	—	2	—	—	—	—	—	—	—	—	—	—	—	—	—
4. Flax, Linen, Hemp, Jute, and other Fibrous Materials.																				
296. Flax, Linen—Manufacture	501	—	1	8	1	—	12	—	—	—	—	46	50	—	—	—	—	—	—	—
297. Hemp, Jute—Manufacture	5756	—	—	2	1	—	28	—	—	—	—	57	13	—	—	—	—	1	—	—
298. Cocoa Fibre Manufacture; Mat Makers	1	—	—	—	—	—	—	—	—	—	—	—	—	—	—	—	—	—	—	—
299. Rope, Twine, Cord—Makers	17	—	—	8	—	—	27	—	—	—	—	4	24	—	—	—	—	—	—	—
300. Canvas, Sailcloth, Sacking, Net, &c.—Manufacture	121	—	—	2	—	—	38	—	—	—	—	—	43	—	—	—	—	—	—	—
5. Mixed or Unspecified Materials.																				
301. Thread Manufacture	—	—	—	—	—	—	12	—	—	—	—	—	280	1	—	—	—	—	—	—
302. Hosiery Manufacture	2	—	—	—	—	6	39	—	—	5	—	3	11	4	29	6	290	1	1	2
303. Lace Manufacture	1	—	—	—	—	—	21	—	—	—	—	—	4	—	—	—	—	—	—	—
304. Carpet, Rug, Felt—Manufacture	47	—	—	—	—	—	1	—	—	—	—	1	17	—	—	—	—	1	—	—
305. Smallware, Fancy Goods (Textile), &c.—Manufacture	—	—	—	—	—	—	11	—	—	—	—	—	2	—	—	—	—	1	—	—
306. Weavers and Workers in Sundry and in undefined Fabrics; Factory Hands (Textile) undefined	22	—	67	—	—	1	210	1	—	—	—	3	24	1	—	—	—	—	1	—
6. Bleaching, Printing, Dyeing, &c.																				
307. Textile Bleachers	21	—	—	—	—	—	27	—	—	—	—	11	90	—	—	—	—	—	—	—
308. Textile Printers	—	—	—	—	—	—	9	—	—	—	—	—	12	—	—	—	—	2	—	—
309. Textile Dyers	5	—	—	—	—	—	14	—	—	—	—	6	20	—	—	—	—	—	—	—
310. Textile—Calenderers, Finishers, &c.	16	—	—	—	—	—	28	—	—	—	—	6	14	—	1	—	—	—	—	—
7. Dealers.																				
311. Drapers, Linen Drapers, Mercers	9	2	—	3	—	1	110	3	—	—	—	5	25	—	3	—	—	3	1	—
312. *Other* Dealers in Textile Fabrics	1	—	—	—	—	—	14	—	—	—	—	—	1	—	1	—	—	2	—	—

TABLE XXX.—*continued* (Occupations of Married Women by Cities and Counties).

OCCUPATIONS.	MARRIED WOMEN.																	
		CITIES.				COUNTIES (including Cities).												
	TOTAL.	Edinburgh.	Glasgow.	Dundee.	Aberdeen.	Aberdeen.	Argyll.	Ayr.	Banff.	Berwick.	Bute.	Caithness.	Clackmannan.	Dumbarton.	Dumfries.	Edinburgh.	Elgin.	Fife.
XIX.—DRESS.																		
1. Dress.																		
313. Straw Plait, Straw Hat, Straw Bonnet—Manufacture	1	1	—	—	—	—	—	—	—	—	—	—	—	—	—	1	—	—
314. *Other* Hat Manufacture; Cap Manufacture	16	3	6	—	—	—	—	3	—	—	—	—	—	—	—	4	—	—
315. Milliners	96	9	20	5	3	5	1	9	1	—	—	—	2	3	2	13	—	12
316. Hat, Bonnet, Straw Plait, &c.—Dealers	6	—	2	—	—	—	—	1	—	—	—	—	—	—	—	—	—	2
317. Tailors	334	31	227	5	4	6	3	4	1	—	3	—	—	1	—	33	—	2
318. Clothiers, Outfitters—Dealers	53	5	34	1	1	1	—	3	—	—	1	—	—	2	—	5	—	—
319. Dressmakers	980	108	265	26	37	63	11	45	10	3	4	10	2	20	16	128	12	34
320. Stay, Corset—Makers	15	3	9	1	—	—	—	1	—	—	—	—	—	—	—	3	—	—
321. Shirt Makers; Seamstresses	412	20	295	4	7	10	1	3	—	—	—	1	—	4	4	25	—	6
323. Glove Makers	42	—	1	—	1	1	—	—	—	—	—	—	—	—	26	2	—	—
324. Hosiers, Haberdashers	7	1	5	—	—	—	—	—	—	—	—	—	—	—	—	1	—	—
325. Boot, Shoe—Makers	48	9	16	1	—	—	—	7	—	—	1	—	—	—	—	10	—	—
326. Slipper Makers	7	1	6	—	—	—	—	—	—	—	—	—	—	—	—	1	—	—
328. Boot, Shoe, Patten, Clog—Dealers	24	1	4	—	1	1	—	—	—	—	—	—	1	—	1	3	—	1
329. Wig Makers; Hairdressers	21	3	5	—	—	—	—	2	—	—	—	—	—	—	—	3	—	—
330. Umbrella, Parasol, Stick—Makers	19	—	16	—	—	—	—	—	—	—	—	—	—	1	—	—	—	—
331. *Other* Workers in Dress	10	—	9	1	—	—	—	—	—	—	—	—	—	—	—	—	—	—
332. *Other* Dealers in Dress	82	6	57	6	5	5	—	3	—	—	—	—	—	1	—	7	—	—
XX.—FOOD, TOBACCO, DRINK, AND LODGING.																		
1. Food.																		
333. Creamery Workers	2	—	1	—	—	—	—	—	—	—	—	—	—	—	—	—	—	—
334. Milksellers, Dairymaids	267	45	95	16	5	8	1	7	—	—	—	1	2	8	1	63	1	6
335. Provision Curers	19	—	8	4	5	6	—	—	—	—	—	—	—	—	—	—	—	—
336. Cheesemongers, Butter Dealers, Provision Dealers	70	1	14	—	30	30	—	3	1	1	—	—	—	—	1	5	—	—
337. Slaughterers, Slaughter-house Workers	4	—	3	1	—	—	—	—	—	—	—	—	—	—	—	—	—	—
338. Butchers, Fleshers	43	4	12	3	2	5	1	2	—	—	—	—	—	—	1	4	—	3
339. Fish Curers	290	2	14	2	117	132	2	1	8	7	1	21	—	—	—	9	3	1
340. Fishmongers, Poulterers, Game Dealers	212	10	47	9	21	23	1	3	—	—	2	—	—	4	—	50	3	9
341. Millers; Cereal Food Manufacture	12	1	2	—	1	1	1	1	—	—	—	—	—	—	—	1	—	—
342. Corn, Flour, Seed—Merchants, Dealers	11	1	4	1	—	—	—	—	—	—	—	1	—	—	—	2	—	—
343. Bread, Biscuit, Cake, &c.—Makers	108	16	45	5	5	5	1	4	—	—	—	1	—	—	1	24	—	—
344. Bakers, Confectioners—Dealers	478	43	104	44	6	8	2	34	—	1	5	1	1	13	6	63	—	20
345. Sugar Refiners	1	—	—	—	—	—	—	—	—	—	—	—	—	—	—	—	—	—

TABLE XXX.—*continued.*

OCCUPATIONS.	MARRIED WOMEN. COUNTIES (including Cities).																			
	Forfar.	Haddington.	Inverness.	Kincardine.	Kinross.	Kirkcudbright.	Lanark.	Linlithgow.	Nairn.	Orkney.	Peebles.	Perth.	Renfrew.	Ross and Cromarty.	Roxburgh.	Selkirk.	Shetland.	Stirling.	Sutherland	Wigtown.
XIX.—DRESS.																				
1. Dress.																				
313. Straw Plait, Straw Hat, Straw Bonnet—Manufacture	—	—	—	—	—	—	—	—	—	—	—	—	—	—	—	—	—	—	—	—
314. *Other* Hat Manufacture; Cap Manufacture	—	—	—	—	—	—	9	—	—	—	—	—	—	—	—	—	—	—	—	—
315. Milliners	5	—	—	—	—	—	24	1	—	—	—	2	8	1	1	1	1	2	—	2
316. Hat, Bonnet, Straw Plait, &c.—Dealers	—	—	—	—	—	—	3	—	—	—	—	—	—	—	—	—	—	—	—	—
317. Tailors	9	—	—	—	—	—	250	2	1	1	—	8	7	1	—	1	—	1	—	—
318. Clothiers, Outfitters—Dealers	1	—	—	—	—	—	38	—	—	—	—	—	1	—	1	—	—	—	—	—
319. Dressmakers	42	1	19	10	1	7	365	4	—	8	1	21	70	6	6	3	13	25	3	17
320. Stay, Corset—Makers	1	—	—	—	—	—	10	—	—	—	—	—	—	—	—	—	—	—	—	—
321. Shirt Makers; Seamstresses	8	—	2	1	—	—	325	1	—	1	—	1	14	—	—	—	—	4	—	1
323. Glove Makers	—	—	—	—	—	12	1	—	—	—	—	—	—	—	—	—	—	—	—	—
324. Hosiers, Haberdashers	—	—	—	—	—	—	5	—	—	—	—	—	1	—	—	—	—	—	—	—
325. Boot, Shoe—Makers	2	—	—	—	—	—	24	—	—	—	—	—	3	—	—	—	—	1	—	—
326. Slipper Makers	—	—	—	—	—	—	6	—	—	—	—	—	—	—	—	—	—	—	—	—
328. Boot, Shoe, Patten, Clog—Dealers	—	1	—	—	—	—	10	—	—	1	—	1	3	—	—	—	—	—	—	1
329. Wig Makers; Hairdressers	—	1	—	—	—	—	8	5	—	—	—	1	—	—	—	—	—	1	—	—
330. Umbrella, Parasol, Stick—Makers	—	—	—	—	—	—	16	—	—	—	—	—	1	—	—	—	—	1	—	—
331. *Other* Workers in Dress	1	—	—	—	—	—	9	—	—	—	—	—	—	—	—	—	—	—	—	—
332. *Other* Dealers in Dress	6	—	—	—	—	—	60	—	—	—	—	—	—	—	—	—	—	—	—	—
XX.—FOOD, TOBACCO, DRINK, AND LODGING.																				
1. Food.																				
333. Creamery Workers	—	—	—	—	—	—	1	—	—	—	—	—	—	—	—	—	—	—	—	1
334. Milksellers, Dairymaids	18	2	1	—	—	1	127	—	—	—	—	5	11	—	—	—	—	4	—	—
335. Provision Curers	4	—	—	—	—	—	9	—	—	—	—	—	—	—	—	—	—	—	—	—
336. Cheesemongers, Butter Dealers, Provision Dealers	1	1	—	1	—	—	17	—	—	—	—	4	3	—	—	1	—	1	—	—
337. Slaughterers, Slaughter-house Workers	1	—	—	—	—	—	3	—	—	—	—	—	—	—	—	—	—	—	—	—
338. Butchers, Fleshers	3	—	—	1	—	—	20	—	—	1	—	—	1	—	—	1	—	—	—	—
339. Fish Curers	6	—	2	13	—	—	14	—	1	21	—	—	2	29	—	—	5	—	12	—
340. Fishmongers, Poulterers, Game Dealers	39	2	—	2	—	—	57	2	—	—	—	1	10	2	—	—	—	2	—	—
341. Millers; Cereal Food Manufacture	—	—	—	—	—	—	3	—	—	—	—	—	4	—	—	—	—	1	—	—
342. Corn, Flour, Seed—Merchants, Dealers	1	—	—	—	—	—	4	—	—	—	—	—	1	—	—	1	—	1	—	—
343. Bread, Biscuit, Cake, &c.—Makers	8	1	—	—	—	—	58	—	—	—	—	2	2	—	—	1	—	—	—	—
344. Bakers, Confectioners—Dealers	57	6	—	1	—	—	165	4	—	—	2	12	47	—	4	1	—	21	—	4
345. Sugar Refiners	1	—	—	—	—	—	—	—	—	—	—	—	—	—	—	—	—	—	—	—

TABLE XXX.—*continued* (Occupations of Married Women by Cities and Counties).

OCCUPATIONS.	MARRIED WOMEN.																	
		CITIES.				COUNTIES (including Cities).												
	TOTAL.	Edinburgh.	Glasgow.	Dundee.	Aberdeen.	Aberdeen.	Argyll.	Ayr.	Banff.	Berwick.	Bute.	Caithness.	Clackmannan.	Dumbarton.	Dumfries.	Edinburgh.	Elgin.	Fife.
1. Food—(*contd.*).																		
346. Jam, Preserve, Sweet—Makers	204	4	101	17	1	2	—	5	1	—	1	—	—	1	—	8	—	6
347. Chocolate, Cocoa—Makers	36	3	25	4	—	—	—	—	—	—	—	—	—	—	—	4	—	—
348. Grocers; Tea, Coffee, Chocolate—Dealers	394	11	42	21	9	24	8	39	8	2	6	7	—	2	11	18	9	20
349. Greengrocers, Fruiterers	247	40	90	9	2	3	2	12	1	1	1	—	1	3	2	50	—	9
350. Aerated Water, Mineral Water—Manufacture	33	9	13	—	1	1	—	1	—	—	1	—	—	—	1	10	1	2
351. Mustard, Vinegar, Spice, Pickle, &c.—Makers	20	—	11	—	—	—	—	—	—	—	—	—	—	—	—	—	—	1
352. *Other* Dealers in Food	3	—	1	—	—	1	—	—	—	—	—	—	—	—	—	—	—	—
2. Tobacco.																		
353. Tobacco Manufacture	36	3	30	—	—	—	—	—	—	—	—	—	—	—	1	5	—	—
354. Tobacconists	41	7	10	1	2	2	1	—	—	—	—	—	—	2	1	12	—	—
3. Manufacture of Spirituous Drinks.																		
356. Brewers	6	—	3	—	—	—	—	1	—	—	—	—	—	—	—	—	—	—
357. Distillers; Spirit Manufacture	9	—	2	2	—	—	—	—	—	—	—	—	—	—	—	1	—	—
4. Board, Lodging; Dealing in Spirituous Drinks.																		
358. Coffee-house, Eating-house—Keepers	139	14	39	5	11	14	1	8	—	—	1	—	1	7	2	17	2	4
359. Lodging-house, Boarding-house—Keepers	278	64	43	6	16	19	7	10	4	—	4	1	—	5	3	68	1	13
360. Inn, Hotel—Keepers; Publicans, Beersellers; Wine and Spirit—Merchants, Agents	173	13	13	5	4	12	18	9	4	—	2	—	2	4	3	14	3	6
361. Beer Bottlers, Cellarmaids	8	—	3	—	1	1	—	—	—	—	—	—	—	—	—	3	—	—
362. Barmaids	28	3	6	—	2	2	—	3	—	1	—	—	—	1	—	4	—	2
363. Waitresses (not Domestic); others in Inn, Hotel, Eating-house—Service	162	25	75	10	5	6	—	2	3	—	1	—	—	3	2	27	1	1
XXI.—GAS, WATER, ELECTRICITY, AND SANITARY SERVICE.																		
1. Gas, Water, Electricity Service.																		
364. Gas Works Service	5	1	2	—	—	—	—	—	—	—	—	—	—	—	—	1	—	1
2. Sanitary Service.																		
367. Drainage and Sanitary Service	2	—	2	—	—	—	—	—	—	—	—	—	—	—	—	—	—	—
368. Scavenging and Disposal of Refuse	2	1	—	—	1	1	—	—	—	—	—	—	—	—	—	1	—	—

TABLE XXX.—*continued.*

OCCUPATIONS.	MARRIED WOMEN. COUNTIES (including Cities).																			
	Forfar.	Haddington.	Inverness.	Kincardine.	Kinross.	Kirkcudbright.	Lanark.	Linlithgow.	Nairn.	Orkney.	Peebles.	Perth.	Renfrew.	Ross and Cromarty.	Roxburgh.	Selkirk.	Shetland.	Stirling.	Sutherland.	Wigtown.
1. Food—(*contd.*).																				
346. Jam, Preserve, Sweet—Makers	22	—	1	—	1	—	122	3	—	—	—	11	20	—	—	—	—	—	—	—
347. Chocolate, Cocoa—Makers	4	—	—	—	—	—	28	—	—	—	—	—	—	—	—	—	—	—	—	—
348. Grocers; Tea, Coffee, Chocolate—Dealers	43	1	8	7	—	7	91	2	—	5	1	14	30	7	4	3	—	6	—	11
349. Greengrocers, Fruiterers	12	2	—	—	—	—	121	1	—	—	—	5	17	1	—	—	—	2	—	1
350. Aerated Water, Mineral Water—Manufacture	—	—	—	—	—	—	15	—	—	—	—	—	1	—	—	—	—	—	—	—
351. Mustard, Vinegar, Spice, Pickle, &c.—Makers	—	—	—	—	—	—	19	—	—	—	—	—	—	—	—	—	—	—	—	—
352. *Other* Dealers in Food	—	—	—	—	—	—	1	—	—	—	—	—	1	—	—	—	—	—	—	—
2. Tobacco.																				
353. Tobacco Manufacture	—	—	—	—	—	—	30	—	—	—	—	—	—	—	—	—	—	—	—	—
354. Tobacconists	1	—	—	—	—	—	15	—	—	—	1	2	4	—	—	—	—	—	—	—
3. Manufacture of Spirituous Drinks.																				
356. Brewers	—	—	—	—	—	—	3	—	—	—	—	1	—	—	—	—	—	1	—	—
357. Distillers; Spirit Manufacture	2	—	—	—	—	—	2	4	—	—	—	—	—	—	—	—	—	—	—	—
4. Board, Lodging; Dealing in Spirituous Drinks.																				
358. Coffee-house, Eating-house—Keepers	11	—	1	—	—	—	48	—	—	—	—	6	9	—	1	1	—	5	—	—
359. Lodging-house, Boarding-house—Keepers	8	10	3	2	—	1	50	5	1	2	—	16	16	4	2	3	2	8	3	7
360. Inn, Hotel—Keepers; Publicans, Beersellers; Wine and Spirit—Merchants, Agents	12	7	10	2	1	—	21	2	1	1	1	6	11	3	4	—	—	7	2	5
361. Beer Bottlers, Cellarmaids	—	—	—	—	—	—	4	—	—	—	—	—	—	—	—	—	—	—	—	—
362. Barmaids	1	—	1	—	—	—	6	—	—	—	—	—	5	1	—	—	—	1	—	—
363. Waitresses (not Domestic); others in Inn, Hotel, Eating-house—Service	11	1	—	—	—	—	85	1	—	—	—	3	9	1	1	—	—	2	—	2
XXI.—GAS, WATER, ELECTRICITY, AND SANITARY SERVICE.																				
1. Gas, Water, Electricity Service.																				
364. Gas Works Service	—	—	—	—	—	—	2	—	—	—	—	—	1	—	—	—	—	—	—	—
2. Sanitary Service.																				
367. Drainage and Sanitary Service	—	—	—	—	—	—	2	—	—	—	—	—	—	—	—	—	—	—	—	—
368. Scavenging and Disposal of Refuse	—	—	—	—	—	—	—	—	—	—	—	—	—	—	—	—	—	—	—	—

TABLE XXX.—*continued* (Occupations of Married Women by Cities and Counties).

OCCUPATIONS.	MARRIED WOMEN.																	
		CITIES.				COUNTIES (including Cities).												
	TOTAL.	Edinburgh.	Glasgow.	Dundee.	Aberdeen.	Aberdeen.	Argyll.	Ayr.	Banff.	Berwick.	Bute.	Caithness.	Clackmannan.	Dumbarton.	Dumfries.	Edinburgh.	Elgin.	Fife.
XXII.—OTHER, GENERAL, AND UNDEFINED WORKERS AND DEALERS.																		
1. Billposting and Advertising.																		
370. Advertising, Billposting—Agents	1	—	—	—	—	—	—	1	—	—	—	—	—	—	—	—	—	—
2. About Animals.																		
373. Cattle, Sheep, Pig—Dealers	3	—	—	—	—	—	—	—	—	—	—	—	—	3	—	—	—	—
3. Sundry Specified Industries.																		
377. Celluloid—Makers, Workers	1	1	—	—	—	—	—	—	—	—	—	—	—	—	—	1	—	—
378. Tobacco Pipe, Snuff-box, &c.—Makers	56	3	48	—	—	—	—	—	—	—	—	—	—	—	—	4	—	4
379. Bone, Horn, Ivory, Tortoiseshell—Workers	10	1	1	—	8	8	—	—	—	—	—	—	—	—	—	1	—	—
380. Floor Cloth, Oil Cloth—Manufacture	10	—	1	1	1	1	—	—	—	—	—	—	—	—	—	—	—	7
381. Japanners	3	—	3	—	—	—	—	—	—	—	—	—	—	—	—	—	—	—
382. Chimney Sweeps	1	—	—	—	1	1	—	—	—	—	—	—	—	—	—	—	—	—
383. Rag—Gatherers, Dealers	166	24	76	8	5	5	—	4	—	—	—	—	—	—	5	46	—	12
384. *Other* Workers in Sundry Industries	8	1	4	—	—	—	—	—	—	—	—	—	1	—	—	2	—	—
385. *Other* Dealers in Sundry Industries	5	—	4	—	—	—	—	—	—	—	—	—	—	—	—	—	—	—
386. Receiving Shop, Receiving Office—Keepers, Assistants (Laundry: Dyers and Cleaners)	1	—	—	—	—	—	—	—	—	—	—	—	—	1	—	—	—	—
4. Makers and Dealers (General or Undefined).																		
387. Multiple Shop, Multiple Store—Proprietors, Workers (general or undefined)	14	—	9	2	—	1	—	—	—	—	—	—	—	—	—	—	—	—
388. General or unclassified Shopkeepers; General Dealers	429	43	158	29	10	20	6	12	2	1	1	—	1	7	5	54	1	22
389. Pawnbrokers	36	6	10	3	1	1	—	—	—	—	—	—	—	—	—	8	1	—
390. Hawkers, Street Sellers	1,058	125	354	30	35	70	24	26	12	11	3	2	5	13	22	160	6	37
391. Contractors, Manufacturers, Managers, Superintendents (undefined)	1	—	1	—	—	—	—	—	—	—	—	—	—	—	—	—	—	—
392. Newsvendors (Street or undefined)	4	—	2	1	—	—	—	—	—	—	—	—	—	—	—	1	—	—
5. Mechanics and Labourers (General or Undefined).																		
393. General Labourers	29	—	2	—	—	—	—	16	—	—	—	1	—	—	1	—	—	1
394. Engine—Drivers, Stokers (not Railway, Marine, or Agricultural)	1	—	—	—	—	—	—	—	—	—	—	—	—	—	—	—	—	—
395. Artisans, Mechanics, Apprentices (undefined)	8	2	6	—	—	—	—	—	—	—	—	—	—	—	—	2	—	—
396. Factory—Hands, Labourers (undefined)	107	6	27	12	1	1	—	7	1	—	—	2	—	1	9	12	—	11
397. Machinists, Machine Workers (undefined)	40	1	27	1	—	—	—	1	—	—	—	—	—	—	—	3	—	2
Total Occupied (Orders I.-XXII.)	**31465**	**2623**	**7047**	**6444**	**815**	**1160**	**289**	**1015**	**147**	**103**	**100**	**130**	**127**	**463**	**399**	**3424**	**165**	**1218**

TABLE XXX.—*continued.*

OCCUPATIONS.	MARRIED WOMEN. COUNTIES (including Cities).																			
	Forfar.	Haddington.	Inverness.	Kincardine.	Kinross.	Kirkcudbright.	Lanark.	Linlithgow.	Nairn.	Orkney.	Peebles.	Perth.	Renfrew.	Ross and Cromarty.	Roxburgh.	Selkirk.	Shetland.	Stirling.	Sutherland.	Wigtown.
XXII.—OTHER, GENERAL, AND UNDEFINED WORKERS AND DEALERS.																				
1. Billposting and Advertising.																				
370. Advertising, Billposting—Agents	—	—	—	—	—	—	—	—	—	—	—	—	—	—	—	—	—	—	—	—
2. About Animals.																				
373. Cattle, Sheep, Pig—Dealers	—	—	—	—	—	—	—	—	—	—	—	—	—	—	—	—	—	—	—	—
3. Sundry Specified Industries.																				
377. Celluloid—Makers, Workers	—	—	—	—	—	—	—	—	—	—	—	—	—	—	—	—	—	—	—	—
378. Tobacco Pipe, Snuff-box, &c.—Makers	—	—	—	—	—	—	48	—	—	—	—	—	—	—	—	—	—	—	—	—
379. Bone, Horn, Ivory, Tortoiseshell—Workers	—	—	—	—	—	—	1	—	—	—	—	—	—	—	—	—	—	—	—	—
380. Floor Cloth, Oil Cloth—Manufacture	1	—	—	—	—	—	1	—	—	—	—	—	—	—	—	—	—	—	—	—
381. Japanners	—	—	—	—	—	—	3	—	—	—	—	—	—	—	—	—	—	—	—	—
382. Chimney Sweeps	—	—	—	—	—	—	—	—	—	—	—	—	—	—	—	—	—	—	—	—
383. Rag—Gatherers, Dealers	12	1	2	—	—	—	78	—	—	—	—	—	—	—	—	—	—	1	—	—
384. *Other* Workers in Sundry Industries	—	—	1	—	—	—	4	—	—	—	—	—	—	—	—	—	—	—	—	—
385. *Other* Dealers in Sundry Industries	—	—	—	—	—	—	4	—	—	—	—	—	1	—	—	—	—	—	—	—
386. Receiving Shop, Receiving Office—Keepers, Assistants (Laundry: Dyers and Cleaners)	—	—	—	—	—	—	—	—	—	—	—	—	—	—	—	—	—	—	—	—
4. Makers and Dealers (General or Undefined).																				
387. Multiple Shop, Multiple Store—Proprietors, Workers (general or undefined)	2	—	—	—	—	—	10	—	—	—	—	1	—	—	—	—	—	—	—	—
388. General or unclassified Shopkeepers; General Dealers	38	5	6	5	2	—	192	1	1	1	—	7	22	2	—	—	3	10	1	1
389. Pawnbrokers	4	—	—	3	—	—	12	—	—	—	1	—	5	—	—	—	—	1	—	—
390. Hawkers, Street Sellers	59	11	16	3	—	4	401	10	—	5	3	32	41	11	16	2	2	37	7	7
391. Contractors, Manufacturers, Managers, Superintendents (undefined)	—	—	—	—	—	—	1	—	—	—	—	—	—	—	—	—	—	—	—	—
392. Newsvendors (Street or undefined)	1	—	—	—	—	—	2	—	—	—	—	—	—	—	—	—	—	—	—	—
5. Mechanics and Labourers (General or Undefined).																				
393. General Labourers	—	—	2	—	—	—	3	1	—	—	—	2	2	—	—	—	—	—	—	—
394. Engine—Drivers, Stokers (not Railway, Marine, or Agricultural)	—	—	—	—	—	—	1	—	—	—	—	—	—	—	—	—	—	—	—	—
395. Artisans, Mechanics, Apprentices (undefined)	—	—	—	—	—	—	6	—	—	—	—	—	—	—	—	—	—	—	—	—
396. Factory—Hands, Labourers (undefined)	19	—	1	1	—	—	31	—	—	—	—	3	5	—	—	—	—	3	—	—
397. Machinists, Machine Workers (undefined)	1	—	—	—	—	—	31	—	—	—	—	—	2	—	—	—	—	—	—	—
Total Occupied (Orders I.-XXII.)	7514	226	869	155	28	152	8811	163	30	157	109	662	1857	396	261	161	494	416	100	164

TABLE XXX.—*continued* (Occupations of Married Women by Cities and Counties).

OCCUPATIONS.	MARRIED WOMEN.																	
		CITIES.				COUNTIES (including Cities).												
	TOTAL.	Edinburgh.	Glasgow.	Dundee.	Aberdeen.	Aberdeen.	Argyll.	Ayr.	Banff.	Berwick.	Bute.	Caithness.	Clackmannan.	Dumbarton.	Dumfries.	Edinburgh.	Elgin.	Fife.
XXIII.—WITHOUT OCCUPATION OR OCCUPATION UNSPECIFIED.																		
398. Retired from Business . . .	308	8	16	15	26	8	4	29	1	—	1	1	1	17	3	9	—	27
399. Pensioners	90	4	9	6	18	2	3	2	—	1	—	13	—	2	—	4	—	6
400. Old Age Pensioners (Occupation or former Occupation not stated) .	597	12	32	22	—	30	14	22	21	5	2	—	—	15	1	31	15	41
401. Private Means	1,696	215	208	41	36	106	85	98	13	8	24	24	10	38	39	277	21	88
402. Students	6	2	2	—	—	—	—	1	—	—	—	—	—	—	—	2	—	—
403. Others	728,673	48,452	120,832	20,978	26,150	48,086	9,282	41,307	9,320	4,768	2,616	4,489	4,878	21,795	10,733	79,115	6,432	44,512
Total of Unspecified or No Occupation (Order XXIII.) . . .	**731,370**	**48,693**	**121,099**	**21,062**	**26,230**	**48,232**	**9,388**	**41,459**	**9,355**	**4,782**	**2,643**	**4,527**	**4,889**	**21,867**	**10,776**	**79,438**	**6,468**	**44,674**
Total Married Women Enumerated .	**762,835**	**51,316**	**128,146**	**27,506**	**27,045**	**49,392**	**9,677**	**42,474**	**9,502**	**4,885**	**2,743**	**4,657**	**5,016**	**22,330**	**11,175**	**82,862**	**6,633**	**45,892**

TABLE XXX.—*continued.*

OCCUPATIONS.	MARRIED WOMEN. COUNTIES (including Cities).																			
	Forfar.	Haddington.	Inverness.	Kincardine.	Kinross.	Kirkcudbright.	Lanark.	Linlithgow.	Nairn.	Orkney.	Peebles.	Perth.	Renfrew.	Ross and Cromarty.	Roxburgh.	Selkirk.	Shetland.	Stirling.	Sutherland.	Wigtown.
XXIII.—WITHOUT OCCUPATION OR OCCUPATION UNSPECIFIED.																				
398. Retired from Business	46	2	9	2	1	1	56	8	2	2	—	20	12	7	6	—	3	1	2	1
399. Pensioners	10	—	—	—	—	—	14	—	—	3	—	2	5	1	—	1	—	2	1	—
400. Old Age Pensioners (Occupation or former Occupation not stated)	56	4	36	14	2	11	62	5	3	25	1	20	13	27	7	1	63	19	17	14
401. Private Means	103	17	53	28	4	16	309	19	7	17	6	100	65	27	13	4	11	32	13	21
402. Students	—	—	—	—	—	—	2	—	—	—	—	—	1	—	—	—	—	—	—	—
403. Others	38,702	6,769	10,891	6,584	1,191	5,788	226,529	12,498	1,287	4,055	2,332	18,500	48,799	10,016	7,273	3,880	3,650	25,336	2,686	4,618
Total of Unspecified or No Occupation (Order XXIII.)	**38,917**	**6,792**	**10,989**	**6,628**	**1,198**	**5,816**	**226,972**	**12,530**	**1,299**	**4,102**	**2,339**	**18,642**	**48,895**	**10,078**	**7,299**	**3,886**	**3,727**	**25,390**	**2,719**	**4,654**
Total Married Women Enumerated	**46,431**	**7,018**	**11,858**	**6,783**	**1,226**	**5,968**	**235,783**	**12,693**	**1,329**	**4,259**	**2,448**	**19,304**	**50,752**	**10,474**	**7,560**	**4,047**	**4,221**	**25,809**	**2,816**	**4,818**

TABLE XXXI.—OCCUPATIONS OF MARRIED WOMEN IN BURGHS HAVING OVER 20,000 INHABITANTS.

NOTE.—A complete List of the Occupations used in this Tabulation is given in Table XXVI. on pp. 264 to 297. The omission from the following Table of the name of any Occupation denotes that no married woman was returned as following such Occupation.

OCCUPATIONS.	MARRIED WOMEN. BURGHS.																									
	Aberdeen.	Airdrie.	Arbroath.	Ayr.	Clydebank.	Coatbridge.	Dumbarton.	Dundee.	Dunfermline.	Edinburgh.	Falkirk.	Glasgow.	Govan.	Greenock.	Hamilton.	Inverness.	Kilmarnock.	Kirkcaldy.	Leith.	Motherwell.	Paisley.	Partick.	Perth.	Rutherglen.	Stirling.	Wishaw.
I.—GENERAL OR LOCAL GOVERNMENT OF THE COUNTRY.																										
1. National Government.																										
1. Post Office—Officers, Clerks, Telegraphists, Telephone Operators	2	–	1	–	1	1	1	1	–	2	–	4	1	–	–	–	–	–	–	–	1	1	–	–	–	1
2. Post Office Messengers, &c.	–	–	–	–	–	–	–	–	–	1	–	4	–	–	–	–	–	–	–	–	–	–	1	–	–	–
4. *Other* Civil Service Messengers, &c.	–	–	–	–	–	–	–	–	–	1	–	–	–	–	–	–	–	–	–	–	–	–	1	–	–	–
2. Local Government.																										
5. Police	–	1	–	–	–	–	–	1	–	1	–	–	–	–	–	–	–	–	–	–	–	–	–	–	–	–
6. Municipal, Parish, and other Local or County Officers	–	–	1	1	–	2	1	1	1	4	2	6	–	–	–	1	–	–	–	–	3	–	–	–	1	–
III.—PROFESSIONAL OCCUPATIONS AND THEIR SUBORDINATE SERVICES.																										
1. Clerical.																										
16. Missionaries, Scripture Readers, Itinerant Preachers	1	–	–	–	1	1	–	3	–	4	–	8	–	1	–	1	–	1	–	1	–	–	–	–	–	–
18. Church, Chapel, Cemetery—Officers, &c.	1	–	–	1	–	–	–	1	–	2	1	1	–	–	–	–	–	–	2	–	–	1	–	–	1	1
3. Medical.																										
21. Physicians, Surgeons, Registered Practitioners	1	–	–	–	–	–	–	–	–	10	–	3	1	–	–	–	–	–	–	–	–	1	–	–	–	–
22. Dentists (including Assistants)	–	–	–	–	–	–	–	1	–	1	–	2	–	1	–	–	–	–	–	–	–	1	–	–	–	–
24. Midwives	1	–	–	–	2	–	1	2	2	3	–	28	4	4	4	1	–	1	2	–	4	4	–	–	–	–
25. Sick Nurses, Invalid Attendants	15	6	4	9	4	1	2	11	4	64	2	105	8	7	3	2	1	3	5	3	11	11	6	2	7	1
26. Subordinate Medical Service	–	–	–	–	–	–	–	3	–	7	2	13	–	1	–	1	–	–	–	–	1	–	–	–	–	–
4. Teaching.																										
27. Schoolmistresses, Teachers, Professors, Lecturers	2	–	–	3	1	3	4	6	–	28	1	42	8	2	3	1	1	1	–	–	1	6	1	1	1	2
28. *Others* connected with Education	5	1	1	–	1	–	–	6	–	2	–	12	2	–	–	–	–	–	1	1	–	–	–	–	–	–
5. Literary and Scientific.																										
29. Authors, Editors, Journalists, Reporters	–	–	–	–	–	–	–	–	–	–	–	3	–	–	–	–	–	–	–	–	–	–	–	–	–	–
31. *Others* connected with Literature, &c.	–	–	–	–	–	–	–	–	1	1	–	–	–	–	–	–	–	–	–	–	–	–	–	–	–	–
7. Art, Music, Drama.																										
35. Painters, Sculptors, Engravers	–	–	–	–	–	–	–	–	1	9	–	10	–	–	–	–	1	–	–	–	–	1	–	–	–	–
36. Architects	–	–	–	–	–	–	–	–	–	–	–	1	–	–	–	–	–	–	–	–	–	–	–	–	–	–
	a	*b*	*c*	*d*	*e*	*f*	*g*	*h*	*i*	*j*	*k*	*l*	*m*	*n*	*o*	*p*	*q*	*r*	*s*	*t*	*u*	*v*	*w*	*x*	*y*	*z*

TABLE XXXI.—*continued.*

	a	b	c	d	e	f	g	h	i	j	k	l	m	n	o	p	q	r	s	t	u	v	w	x	y	z
37. Photographers	2	–	–	–	–	–	–	2	1	–	–	4	–	1	–	–	–	–	–	–	–	–	1	–	–	–
38. Musicians, Music Teachers, Singers (not Street)	6	1	2	1	–	–	–	1	–	11	–	31	1	7	–	–	1	–	2	2	1	2	2	1	–	–
39. Actresses	8	–	–	1	1	1	1	7	–	15	8	50	1	6	1	–	4	2	2	3	5	2	1	–	1	2
40. Art, Music, Theatre—Service, &c.	7	–	–	1	–	1	–	5	–	9	–	35	2	3	2	–	1	–	–	1	3	–	2	1	–	2
8. Exhibition, Games, &c.																										
41. Performers; Exhibition, Games—Service	3	–	–	–	–	–	–	2	2	6	–	15	–	–	1	–	–	1	1		1	1	1	–	–	–
IV.—DOMESTIC OFFICES OR SERVICES.																										
1. Domestic Indoor Service.																										
42. Domestic Indoor Servants in Hotels, Lodging-houses, Eating-houses	6	–	–	2	1	–	–	2	–	40	–	55	1	1	1	–	–	–	5	–	7	–	1	–	–	–
43. *Other* Domestic Indoor Servants	95	7	7	18	7	8	9	68	9	353	14	493	29	25	10	13	14	32	37	9	28	30	17	5	17	13
3. Other Service.																										
48. College, Club—Service	1	–	–	–	–	–	–	–	–	4	–	10	–	–	–	–	–	–	1	–	1	–	–	–	1	–
49. Hospital, Institution, and Benevolent Society Service	9	–	–	1	–	1	1	12	–	16	–	85	–	7	1	1	2	–	1	1	1	3	5	–	1	1
50. Caretakers; Office, Park, Lodge, Gate—Keepers (not Government)	11	–	–	3	2	–	–	6	3	80	–	26	3	5	2	3	1	3	6	–	1	–	2	–	1	–
51. Cooks (not Domestic)	5	–	–	2	1	–	–	11	2	19	–	48	4	1	–	1	1	–	2	–	–	2	1	–	–	2
52. Charwomen, Cleaners	79	3	3	22	5	3	2	80	8	445	6	884	38	22	10	8	8	9	41	3	53	32	16	9	14	4
53. Laundry Workers; Washers, Ironers, Manglers, &c.	24	2	2	8	3	1	3	37	9	267	7	219	20	35	2	6	4	12	25	1	49	22	18	5	6	1
54. Bath and Wash-house Service; Others engaged in Service	–	–	–	–	–	–	–	1	1	6	2	4	–	–	–	–	–	1	1	–	–	2	–	–	–	1
V.—COMMERCIAL OCCUPATIONS.																										
1. Merchants, Agents, and Accountants.																										
55. Merchants (Commodity undefined)	1	–	–	–	–	–	–	–	–	–	1	–	–	–	–	–	–	–	–	–	–	–	–	–	–	–
56. Brokers, Agents, Factors	7	–	–	2	–	1	1	7	–	13	–	21	–	1	–	–	2	–	2	–	–	1	1	2	–	–
57. Saleswomen, Buyers (not otherwise described)	–	–	–	–	–	–	–	–	–	1	–	2	–	–	–	–	–	–	–	–	–	–	–	–	–	–
58. Commercial Travellers	2	–	–	1	–	1	–	–	–	2	–	8	–	–	–	1	–	1	–	–	1	1	–	–	–	–
59. Accountants	–	–	–	–	–	–	–	–	–	–	–	1	–	–	–	–	–	–	–	–	–	–	–	–	–	–
60. Auctioneers, Appraisers, Valuers, House Agents	–	–	–	–	–	–	–	–	–	–	–	1	–	–	–	–	–	–	–	–	–	–	–	–	–	–
61. Officers of Commercial Guilds, Societies, &c.	1	–	–	–	–	–	–	–	–	–	–	–	–	–	–	–	–	–	–	–	–	1	–	–	–	–
2. Commercial or Business Clerks.																										
62. Commercial or Business Clerks	7	–	–	–	–	–	–	4	–	17	–	26	–	–	1	–	–	2	1	–	–	2	2	1	–	–
3. Dealers in Money.																										
63. Bankers; Bank—Officials, Clerks	–	–	–	–	–	–	–	–	–	–	–	1	–	–	–	–	–	–	–	–	–	–	–	–	–	–
4. Insurance.																										
65. Life, House, Ship, &c., Insurance—Officials, Clerks, &c.	–	–	–	–	–	–	–	–	–	–	–	4	–	–	–	–	–	–	–	–	–	–	–	–	–	–
66. Insurance Agents	–	–	–	–	–	–	–	–	–	–	–	–	–	–	–	–	–	–	–	–	–	–	–	–	–	1

TABLE XXXI.—*continued* (Occupations of Married Women in Principal Burghs).

OCCUPATIONS.	MARRIED WOMEN. BURGHS.																									
	Aberdeen.	Airdrie.	Arbroath.	Ayr.	Clydebank.	Coatbridge.	Dumbarton.	Dundee.	Dunfermline.	Edinburgh.	Falkirk.	Glasgow.	Govan.	Greenock.	Hamilton.	Inverness.	Kilmarnock.	Kirkcaldy.	Leith.	Motherwell.	Paisley.	Partick.	Perth.	Rutherglen.	Stirling.	Wishaw.
VI.—CONVEYANCE OF PERSONS, GOODS, AND MESSAGES.																										
1. On Railways.																										
74. Railway Labourers (not Railway Contractors' Labourers); other Railway Servants	4	–	–	–	–	–	1	–	1	4	–	15	1	–	1	–	–	–	–	–	1	–	–	–	–	–
2. On Roads.																										
76. Horsekeepers, Grooms, Coach Drivers (not Domestic); Cab Drivers	1	–	–	–	–	–	–	–	–	–	–	–	–	–	–	–	–	–	–	–	–	–	–	–	–	–
78. Van Drivers, Carriers, Carters (not Farm)	1	–	–	–	–	–	–	–	–	1	–	–	–	1	–	–	–	–	–	–	1	–	–	–	1	–
3. On Seas, Rivers, and Canals.																										
87. Merchant Service—Cooks, Stewardesses and Others (Subsidiary Services)	–	–	–	–	–	–	–	–	–	1	–	6	1	1	–	–	–	–	1	–	–	–	–	–	–	–
90. Navigation Service (on Shore)	–	–	–	–	–	–	–	–	–	–	–	1	–	–	–	–	–	–	–	–	–	–	–	–	–	–
4. In Docks, Harbours, and Lighthouses.																										
92. Harbour, Dock, Quay, Lighthouse—Officials and Servants	–	–	–	–	–	–	–	–	–	–	–	–	–	–	–	–	–	–	1	–	–	–	–	–	–	–
5. In Storage, Porterage, and Messages.																										
93. Warehousewomen	–	–	–	–	–	–	–	–	–	3	–	4	–	–	–	–	–	–	2	–	1	–	–	–	–	–
94. Coalheavers; Coal—Porters, Labourers	–	–	–	–	–	–	–	–	–	–	–	1	–	–	–	–	–	–	–	–	–	–	–	–	–	–
95. Messengers, Porters (not Railway or Government)	1	–	–	–	–	–	–	–	–	1	–	8	–	–	–	–	–	1	–	–	–	–	1	–	–	–
96. Telegraph, Telephone—Service (not Government)	–	–	–	–	–	–	–	1	–	–	–	–	–	–	–	–	–	–	–	–	–	2	–	–	–	–
VII.—AGRICULTURE.																										
1. On Farms, Woods, and Gardens.																										
97. Farmers, Graziers	–	1	–	–	–	–	–	–	–	–	–	–	–	–	–	–	–	–	–	–	–	–	–	–	–	–
103. Agricultural Labourers, Farm Servants—In charge of Cattle	–	–	–	–	–	–	–	–	–	–	–	1	1	1	1	1	–	1	–	1	2	1	–	2	1	–
105. " " " Not otherwise distinguished	–	1	–	7	–	1	2	2	6	12	3	21	2	3	1	1	3	7	1	–	8	–	10	1	16	–
107. Nursery Keepers, Florists	1	–	–	1	–	–	1	–	–	9	–	2	–	–	–	–	1	–	2	–	–	–	1	–	–	–
108. Market Gardeners (including Labourers)	–	–	–	–	–	–	–	–	–	2	–	–	–	–	–	–	–	–	1	–	–	–	–	–	–	–
109. *Other* Gardeners (not Domestic)	1	–	–	–	–	–	–	–	–	–	–	1	–	–	–	–	1	1	–	–	1	–	–	–	–	–
111. *Others* engaged in or connected with Agriculture	–	–	–	–	–	–	–	–	–	–	–	–	–	1	–	–	–	–	–	–	–	–	1	–	1	–
	a	*b*	*c*	*d*	*e*	*f*	*g*	*h*	*i*	*j*	*k*	*l*	*m*	*n*	*o*	*p*	*q*	*r*	*s*	*t*	*u*	*v*	*w*	*x*	*y*	*z*

TABLE XXXI.—*continued.*

	a	b	c	d	e	f	g	h	i	j	k	l	m	n	o	p	q	r	s	t	u	v	w	x	y	z
VIII.—FISHING.																										
1. In Fishing.																										
112. Fishers	3	–	–	–	–	–	–	–	–	–	–	–	–	–	–	–	–	–	–	–	–	–	–	–	–	–
IX.—MINING AND QUARRYING.																										
1. Mine and Quarry Service.																										
116. Coal and Shale Mine—Workers above ground	–	–	–	–	–	1	–	–	2	–	–	–	–	–	1	–	–	–	–	2	–	–	–	–	1	1
126. Stone—Cutters, Dressers	–	–	–	–	–	–	–	–	–	–	–	1	–	–	–	–	–	–	–	–	–	–	–	–	–	–
130. *Other* Workers in Products of Quarries	–	–	–	–	–	–	–	1	–	–	–	–	–	–	–	–	–	–	–	–	–	–	–	–	–	–
2. Dealers in Products of Mines and Quarries.																										
131. Coal, Coke—Merchants, Dealers	–	–	1	–	–	–	–	–	–	3	–	6	–	–	–	–	–	–	–	–	–	1	–	–	–	–
X.—METAL, MACHINE, IMPLEMENT, AND CONVEYANCE MANUFACTURE.																										
1. Iron and Steel Manufacture.																										
134. Puddling Furnaces and Rolling Mills; Tube Manufacture	–	–	–	–	–	1	–	–	–	–	–	3	–	–	–	–	–	–	–	–	–	–	–	–	–	1
2. Manufacture of Other, Mixed, or Unspecified Metals.																										
136. Lead Manufacture	–	–	–	–	–	–	–	–	–	–	–	1	–	–	–	–	–	–	–	–	–	–	–	–	–	–
137. Manufacture of other or unspecified Metals	–	–	–	–	–	–	–	–	–	–	–	1	–	–	–	–	–	–	–	–	–	–	–	–	–	–
3. Engineering and Machine Making.																										
138. Patternmakers	–	–	–	–	–	–	–	–	–	–	–	1	–	–	–	–	–	–	–	–	–	–	–	–	–	–
140. Ironfounders	–	–	–	–	–	–	–	–	–	1	1	3	–	–	–	–	–	–	–	–	–	–	–	–	–	–
142. Blacksmiths, Strikers	–	–	–	–	–	–	–	–	–	1	–	3	–	–	–	–	–	–	1	–	–	1	–	–	–	–
143. Erectors, Fitters, Turners	–	–	–	–	–	–	–	–	–	–	–	–	–	–	–	–	1	–	–	–	–	–	–	–	–	–
144. Brass Finishers	–	–	–	–	–	–	–	–	–	–	–	1	–	–	–	–	–	–	–	–	–	–	–	–	–	–
146. Metal Machinists	–	–	–	–	2	–	–	–	–	–	–	–	–	–	–	–	–	–	–	–	–	–	–	–	–	–
149. *Other* or undefined Workers in Engine and Machine Making	–	–	–	–	13	–	2	3	–	1	1	15	–	–	1	–	–	–	–	–	1	2	–	–	–	–
4. Electrical Apparatus.																										
152. *Other* Electrical Apparatus Makers; Electric Fitters; Electricians (undefined)	–	–	–	–	–	–	–	–	–	1	–	1	–	–	–	–	–	–	–	–	–	–	–	–	–	–
5. Tools.																										
153. Tool Makers	–	–	–	–	1	–	–	–	–	–	–	–	–	–	–	–	–	–	–	–	–	–	–	–	–	–
157. Needle, Pin—Makers	–	–	–	–	–	–	–	–	–	–	–	1	–	–	–	–	–	–	–	–	–	–	–	–	–	–
6. Types, Blocks, Dies.																										
159. Roller Engravers, Block Cutters (for Textile, &c., Printing)	–	–	–	–	–	–	–	–	–	–	–	1	–	–	–	–	–	–	–	–	–	–	–	–	–	–
160. Type—Cutters, Founders	2	–	–	–	–	–	–	–	–	8	–	–	–	–	–	–	–	–	–	–	–	–	–	–	–	–
161. Die, Seal, Coin, Medal—Makers	–	–	–	–	–	–	–	–	–	–	–	1	–	–	–	–	–	–	–	–	–	–	–	–	–	–

TABLE XXXI.—*continued* (Occupations of Married Women in Principal Burghs).

OCCUPATIONS.	MARRIED WOMEN. BURGHS.																									
	Aberdeen.	Airdrie.	Arbroath.	Ayr.	Clydebank.	Coatbridge.	Dumbarton.	Dundee.	Dunfermline.	Edinburgh.	Falkirk.	Glasgow.	Govan.	Greenock.	Hamilton.	Inverness.	Kilmarnock.	Kirkcaldy.	Leith.	Motherwell.	Paisley.	Partick.	Perth.	Rutherglen.	Stirling.	Wishaw.
8. Miscellaneous Metal Trades.																										
164. Nail Manufacture	–	–	–	–	–	–	–	–	–	–	–	3	–	–	–	–	–	–	–	–	–	–	–	–	–	–
165. Bolt, Nut, Rivet, Screw, Staple—Makers	–	–	–	–	–	–	–	–	–	–	–	28	–	–	–	–	–	–	–	–	–	–	–	–	–	–
166. Anchor, Chain—Manufacture	–	–	–	–	–	–	–	–	–	–	–	2	–	–	–	–	–	–	–	–	–	–	–	–	–	–
167. Stove, Grate, Range, Fire Iron—Makers	–	–	–	–	–	–	–	–	–	–	1	–	–	–	–	–	–	–	–	–	–	–	–	–	–	–
168. Wire—Drawers, Makers, Workers, Weavers	–	–	–	–	–	–	–	–	–	1	–	4	3	–	–	–	–	–	–	–	–	–	–	–	–	–
169. White Metal, Plated—Ware Manufacturers; Pewterers	–	–	–	–	–	–	–	–	–	–	–	1	–	–	–	–	–	–	–	–	–	–	–	–	–	–
170. Tinplate Goods Makers	–	–	–	–	–	–	–	4	–	5	–	3	–	–	–	–	–	–	–	–	–	–	–	–	–	–
175. *Other* Iron Goods Makers; Iron Workers (undefined)	–	–	–	–	–	–	–	–	–	–	–	1	–	–	–	–	–	–	–	–	–	–	–	–	–	–
176. *Other* Metal Workers	–	–	–	–	–	–	–	–	–	–	–	1	–	–	–	–	–	–	–	–	–	–	–	–	–	–
9. Ships and Boats.																										
181. Ship Painters; Shipyard Labourers (undefined); others in Ship and Boat Building	1	–	–	–	3	–	2	–	–	–	–	2	–	–	–	–	–	–	–	–	–	–	–	–	–	–
10. Vehicles.																										
182. Railway—Coach, Wagon Makers	–	–	–	–	–	–	–	–	–	–	–	1	–	–	–	–	–	–	–	–	–	–	–	–	–	–
183. Cycle Makers	1	–	–	1	–	–	–	–	–	–	–	3	1	–	–	–	–	–	1	–	–	–	–	–	–	–
184. Motor Car Makers	–	–	–	–	–	–	–	–	–	1	–	–	–	–	–	–	–	–	–	–	–	–	–	–	–	–
11. Dealers in Hardware, Metals, Machines.																										
188. Ironmongers; Hardware—Dealers, Merchants	–	–	–	–	1	1	–	1	–	1	–	58	2	2	–	–	–	1	–	–	4	1	–	1	–	1
189. *Other* Dealers in Metals, Machines, &c.	1	–	–	1	–	–	–	3	–	–	–	3	–	–	–	–	–	1	–	1	–	–	–	–	–	–
XI.—PRECIOUS METALS, JEWELS, WATCHES, INSTRUMENTS, AND GAMES.																										
1. Precious Metals and Jewellery.																										
190. Goldsmiths, Silversmiths, Jewellers	–	–	–	–	–	–	–	1	–	1	–	1	1	–	–	–	–	–	–	–	–	1	–	–	–	–
2. Watches and Scientific Instruments.																										
193. Scientific Instrument Makers; Opticians; Photographic Apparatus Makers	–	–	–	–	–	–	–	–	–	1	–	–	–	2	–	–	–	–	–	–	–	–	–	–	–	–
194. Weighing and Measuring Apparatus Makers	–	–	–	–	–	–	–	–	–	2	–	–	–	–	–	–	–	–	–	–	–	–	–	–	–	–
195. Surgical and Dental Instrument and Apparatus Makers	–	–	–	–	–	–	–	–	–	–	–	1	–	–	–	–	–	–	–	–	–	–	–	–	–	–
	a	*b*	*c*	*d*	*e*	*f*	*g*	*h*	*i*	*j*	*k*	*l*	*m*	*n*	*o*	*p*	*q*	*r*	*s*	*t*	*u*	*v*	*w*	*x*	*y*	*z*

TABLE XXXI.—*continued.*

	a	b	c	d	e	f	g	h	i	j	k	l	m	n	o	p	q	r	s	t	u	v	w	x	y	z
3. Musical Instruments.																										
196. Piano, Organ—Makers	1	–	–	–	–	–	–	1	–	–	–	1	–	–	–	–	–	–	–	–	–	–	–	–	–	–
4. Tackle for Sports and Games.																										
198. Fishing Tackle, Toy, Game, Apparatus—Makers	–	–	–	–	–	–	–	–	–	3	–	1	1	–	–	–	–	–	–	–	–	–	–	–	–	–
5. Dealers.																										
199. Dealers in Precious Metals, Jewellery, and Watches	1	–	–	–	–	–	–	–	–	1	–	1	–	–	–	–	–	–	–	–	–	1	–	–	–	–
XII.—BUILDING AND WORKS OF CONSTRUCTION.																										
1. House Building, &c.																										
201. Architectural, Monumental—Carvers, Sculptors, Masons	2	–	–	–	–	–	–	–	–	–	–	1	–	–	–	–	–	–	–	–	–	–	–	–	–	–
208. Masons	–	–	–	–	–	–	–	–	–	–	–	4	–	–	–	–	–	–	–	–	–	–	–	–	–	–
209. Masons' Labourers	1	–	–	–	–	–	–	–	–	–	–	1	–	–	–	–	–	–	–	–	–	–	–	–	–	–
210. Slaters, Tilers	–	–	–	–	–	–	–	–	–	–	–	1	–	–	–	–	–	–	–	–	–	–	–	–	–	–
211. Plasterers	–	–	–	–	–	–	–	–	–	–	–	1	–	–	–	–	–	–	–	–	–	–	–	–	–	–
213. Painters, Paperhangers, Decorators	–	–	–	–	–	–	–	–	–	1	–	1	–	–	–	–	–	–	–	–	–	–	–	–	–	–
214. Glaziers	–	–	–	–	–	–	–	–	–	–	–	1	–	–	–	–	–	–	–	–	–	–	–	–	–	–
XIII.—WOOD, FURNITURE, FITTINGS, AND DECORATIONS.																										
1. Furniture, Fittings, and Decorations.																										
222. Cabinet Makers	1	–	–	–	–	–	–	1	–	–	–	4	–	–	–	–	–	–	–	–	–	–	–	–	–	–
223. French Polishers	–	–	–	1	3	–	–	–	–	7	1	85	2	4	–	–	–	–	1	–	5	2	–	2	–	1
224. Upholsterers	–	–	–	–	–	–	1	4	–	10	1	25	1	–	–	–	–	–	1	–	–	–	–	–	–	1
225. House and Shop Fittings Makers	–	–	–	–	–	–	–	–	–	–	–	1	–	–	–	–	–	–	–	–	–	–	–	–	–	–
226. Undertakers; Funeral Furniture Makers	–	–	–	–	–	–	–	1	–	1	–	1	–	–	–	–	–	–	–	–	–	–	–	–	–	–
227. Wood Carvers; Carvers and Gilders	–	–	–	–	–	–	–	–	–	–	–	1	–	–	–	–	–	–	–	–	–	–	–	–	–	–
228. Willow, Cane, Rush—Workers; Basket Makers	–	–	–	–	–	–	–	–	–	–	–	1	1	–	–	–	–	1	–	–	–	–	–	–	–	–
229. Dealers in Works of Art	3	–	–	–	–	–	–	–	–	2	–	3	–	–	–	–	–	–	–	–	–	–	–	–	–	–
230. Furniture, &c., Dealers	4	–	–	–	–	–	–	3	–	10	1	18	–	–	1	–	–	–	–	–	1	1	1	1	–	–
2. Wood and Bark.																										
232. Lath, Wooden Fence, Hurdle—Makers	–	–	–	–	–	–	–	–	–	1	–	–	–	–	–	–	–	–	–	–	–	–	–	–	–	–
233. Wood Turners	–	–	–	–	–	–	–	–	–	–	–	1	–	–	–	–	–	–	–	–	–	–	–	–	–	–
234. Wooden Box, Packing Case—Makers	1	–	–	–	–	–	–	–	–	1	–	6	–	–	–	–	–	–	–	–	–	–	–	–	–	–
235. Coopers; Hoop—Makers, Benders	–	–	–	–	–	–	–	–	–	–	–	–	–	–	–	–	–	–	1	–	–	–	–	–	–	–
237. *Other* Workers in Wood	–	–	–	–	–	–	–	–	–	2	–	4	1	1	–	–	–	–	4	–	–	–	–	–	–	–
238. Timber, Wood, Cork, Bark—Merchants, Dealers	1	–	–	–	–	–	–	–	–	1	–	–	–	–	–	–	–	–	–	–	–	–	–	–	–	–

TABLE XXXI.—*continued* (Occupations of Married Women in Principal Burghs).

OCCUPATIONS.	MARRIED WOMEN. BURGHS.																									
	Aberdeen.	Airdrie.	Arbroath.	Ayr.	Clydebank.	Coatbridge.	Dumbarton.	Dundee.	Dunfermline.	Edinburgh.	Falkirk.	Glasgow.	Govan.	Greenock.	Hamilton.	Inverness.	Kilmarnock.	Kirkcaldy.	Leith.	Motherwell.	Paisley.	Partick.	Perth.	Rutherglen.	Stirling.	Wishaw.
XIV.—BRICK, CEMENT, POTTERY, AND GLASS.																										
1. Brick, Cement, Pottery, and Glass.																										
239. Brick, Plain Tile, Terra Cotta—Makers	–	1	–	–	–	1	–	–	–	–	2	14	–	–	–	–	–	1	1	–	–	–	–	2	–	2
241. Earthenware, China, Porcelain—Manufacture	–	1	–	–	–	–	–	2	–	7	–	89	1	–	–	1	–	10	1	–	1	–	–	2	–	–
243. Glass Bottle Manufacture	–	–	–	–	–	–	–	–	–	1	–	3	–	–	–	–	–	–	–	–	–	–	–	–	–	–
244. *Other* Workers in Glass Manufacture	–	–	–	–	–	–	–	–	–	–	–	4	–	–	–	–	–	–	–	–	–	–	–	–	–	–
246. Earthenware, China, Glass—Dealers	–	–	–	1	–	–	–	–	–	2	–	19	–	1	–	–	–	1	1	–	1	–	–	1	–	–
XV.—CHEMICALS, EXPLOSIVES, OIL, SOAP, RESIN, &c.																										
1. Colouring Matter.																										
247. Dye, Paint, Ink, Blacking—Manufacture	–	–	–	–	–	–	–	–	–	–	–	4	1	–	–	–	–	–	–	–	–	–	2	–	–	–
2. Explosives and Matches.																										
250. Lucifer Match Manufacture	–	–	–	–	–	–	–	–	–	–	–	2	–	–	–	–	–	–	–	–	–	–	–	–	–	–
3. Salt, Drugs, and other Chemicals and Compounds.																										
252. Manufacturing Chemists	–	–	–	–	–	–	–	–	–	3	1	24	3	–	–	–	–	–	1	–	16	–	–	–	–	–
253. Alkali Manufacture	–	–	–	–	–	–	–	–	–	–	–	2	–	–	–	–	–	–	–	–	1	–	–	–	–	–
254. Chemists, Druggists	1	–	–	–	–	–	–	–	–	7	–	4	–	–	–	–	–	–	3	–	–	–	–	–	–	–
4. Oil, Grease, Soap, Resin, &c.																										
255. Mineral Oil Workers	–	–	–	–	–	–	–	–	–	–	–	1	–	–	–	–	–	–	–	–	–	–	–	–	–	–
256. *Other* Oil Workers; Oil Cake Makers	–	–	–	–	–	–	–	2	–	–	–	–	1	–	–	–	–	–	1	–	–	–	–	–	–	–
257. Candle, Grease—Manufacture	1	–	–	–	–	–	–	–	–	1	–	2	–	–	–	–	–	–	–	–	–	–	–	–	–	–
258. Soap—Boilers, Makers	–	–	–	–	–	–	–	–	–	–	–	1	–	–	–	–	–	–	–	–	–	–	–	–	–	–
259. Manure Manufacture	–	–	–	–	–	–	–	–	–	1	–	1	–	–	–	–	–	–	1	–	–	–	–	–	–	–
260. India Rubber, Gutta Percha—Workers	–	–	–	–	–	–	–	–	2	98	–	2	–	–	–	–	–	–	2	–	–	–	–	–	–	–
261. Waterproof Goods Makers	–	–	–	–	–	–	–	–	–	6	–	18	3	–	–	–	–	–	–	–	–	–	–	–	–	–
262. Glue, Size, Varnish, &c.—Makers	1	–	–	–	–	–	–	–	–	–	–	6	–	–	–	–	–	–	–	–	1	–	–	–	–	–
263. Dealers in Paint, Explosives, Oil, Soap, Resin, &c.	–	–	–	–	–	–	–	1	–	–	–	1	1	–	1	–	–	–	–	–	–	–	–	–	–	–
	a	*b*	*c*	*d*	*e*	*f*	*g*	*h*	*i*	*j*	*k*	*l*	*m*	*n*	*o*	*p*	*q*	*r*	*s*	*t*	*u*	*v*	*w*	*x*	*y*	*z*

TABLE XXXI.—*continued.*

	a	b	c	d	e	f	g	h	i	j	k	l	m	n	o	p	q	r	s	t	u	v	w	x	y	z
XVI.—SKINS, LEATHER, HAIR, AND FEATHERS.																										
1. Skins and Leather.																										
264. Furriers, Skinners	–	–	–	–	–	–	–	2	–	2	–	24	–	–	–	–	–	–	–	–	–	–	–	–	–	–
266. Curriers	–	–	–	–	–	–	–	–	–	–	–	1	–	–	–	–	–	–	–	–	–	–	–	–	–	–
267. Leather Goods, Portmanteau, Bag, Strap, &c., Makers	–	–	–	–	–	–	–	1	–	3	–	3	–	1	–	–	–	–	–	–	–	–	–	–	–	–
2. Saddlery and Harness.																										
268. Saddlers; Harness, Whip—Makers	–	–	–	–	–	–	–	–	–	–	–	3	–	–	–	–	–	–	–	–	–	1	–	–	–	–
3. Hair and Feathers.																										
269. Brush, Broom—Makers; Hair, Bristle—Workers	–	–	–	–	–	–	–	–	–	–	–	73	7	–	–	–	–	–	–	–	8	–	–	–	–	–
270. Quill, Feather—Dressers	–	–	–	–	–	–	–	1	–	2	–	2	–	–	–	–	–	–	2	–	1	–	–	–	–	–
4. Dealers in Skins, Leather, Hair, and Feathers.																										
271. Dealers in Skins, Leather, Hair, and Feathers	–	–	–	–	–	–	–	–	1	–	–	2	–	–	–	–	–	–	–	–	–	–	–	–	–	–
XVII.—PAPER, STATIONERY, BOOKS, AND PRINTS.																										
1. Paper and Stationery.																										
272. Paper Manufacture	12	–	1	–	–	1	–	3	–	28	–	74	–	1	–	–	–	–	10	–	1	–	–	1	2	–
274. Stationery Manufacture; Envelope Makers	2	–	–	–	–	–	–	–	–	16	–	16	–	–	–	–	–	–	2	–	–	–	–	–	–	–
275. Paper Bag, Cardboard Box—Makers	9	–	–	–	–	–	–	3	–	33	–	100	2	–	–	–	–	–	3	–	2	1	1	–	–	–
276. *Other* Workers in Paper, &c.	3	–	–	–	–	–	–	1	–	4	–	14	–	–	–	–	–	–	–	–	–	1	–	–	–	–
277. Stationers, Law Stationers; Dealers in Paper	2	–	–	–	–	–	–	7	–	4	–	21	4	2	–	–	–	–	–	–	2	1	1	–	–	–
2. Books and Prints.																										
278. Printers	3	–	–	–	–	–	–	1	–	39	–	45	1	–	–	1	–	–	1	–	–	–	2	–	–	–
279. Lithographers; Copper and Steel Plate Printers	–	–	–	–	–	–	–	–	1	4	–	10	–	–	–	–	–	–	–	–	–	1	–	–	–	–
280. Bookbinders	1	–	–	–	–	–	–	1	–	40	–	49	–	–	–	–	–	–	2	–	–	2	–	–	–	–
281. Publishers, Booksellers, Newspaper Publishers	1	–	–	–	–	–	–	–	–	2	–	6	–	1	–	1	–	–	1	–	–	1	–	–	–	–
282. Newspaper Agents, News Room Keepers	6	–	–	–	1	–	–	2	–	13	–	17	–	1	–	–	1	1	2	–	1	1	2	–	–	–
XVIII.—TEXTILE FABRICS.																										
1. Cotton.																										
283. Cotton—Card and Blowing Room Processes	–	–	–	–	–	–	–	–	–	–	–	20	–	–	–	–	–	–	–	–	–	1	–	–	–	–
284. ,, Spinning Processes	1	1	1	1	–	–	–	2	1	1	–	127	1	–	–	–	1	–	1	–	14	–	–	1	1	–
285. ,, Winding, Warping, &c., Processes	–	2	–	–	–	–	–	1	–	–	–	118	–	–	–	–	–	–	–	–	3	–	1	1	–	–
286. ,, Weaving Processes	1	7	–	1	–	–	–	–	–	2	–	295	3	–	–	–	7	–	–	–	13	1	1	12	–	–
287. ,, Workers in other and in undefined Processes	2	–	–	1	–	–	–	–	–	–	–	62	–	2	–	–	–	–	–	–	5	–	–	1	1	–

TABLE XXXI.—*continued* (Occupations of Married Women in Principal Burghs).

OCCUPATIONS.	MARRIED WOMEN. BURGHS.																									
	Aberdeen.	Airdrie.	Arbroath.	Ayr.	Clydebank.	Coatbridge.	Dumbarton.	Dundee.	Dunfermline.	Edinburgh.	Falkirk.	Glasgow.	Govan.	Greenock.	Hamilton.	Inverness.	Kilmarnock.	Kirkcaldy.	Leith.	Motherwell.	Paisley.	Partick.	Perth.	Rutherglen.	Stirling.	Wishaw.
2. Wool and Worsted.																										
288. Wool—Sorting Processes	–	–	–	2	–	–	–	1	–	1	–	6	–	1	–	–	–	–	2	–	–	–	–	–	3	–
289. ,, Carding and Combing Processes	1	–	–	–	–	–	–	–	–	–	–	–	–	–	–	–	–	–	–	–	–	–	–	–	–	–
290. Wool and Worsted—Spinning Processes	1	–	–	20	–	–	–	–	–	–	–	10	–	3	–	1	7	–	–	–	–	–	–	–	1	–
291. ,, ,, Weaving Processes	8	–	–	7	–	–	–	–	–	1	–	33	1	3	1	4	–	–	1	–	14	1	4	1	–	–
292. ,, ,, Workers in other and in undefined Processes	7	–	–	6	–	–	–	2	–	–	–	16	–	9	–	–	3	–	–	–	–	–	1	–	2	–
3. Silk.																										
293. Silk—Spinning Processes	–	–	–	–	–	–	–	–	–	–	–	1	2	–	–	–	–	–	–	–	–	–	–	–	–	–
294. ,, Weaving Processes	–	–	–	–	–	–	–	–	–	1	–	11	–	–	–	–	–	–	–	–	–	–	–	1	–	–
295. ,, Workers in other and in undefined Processes	–	–	–	–	–	–	–	–	–	–	–	–	–	–	1	–	–	–	–	–	–	–	–	–	–	–
4. Flax, Linen, Hemp, Jute, and other Fibrous Materials.																										
296. Flax, Linen—Manufacture	23	1	129	–	–	–	–	107	100	–	–	11	–	5	–	1	–	120	3	–	–	–	27	–	–	–
297. Hemp, Jute—Manufacture	5	–	13	–	–	–	–	5532	–	1	–	28	–	10	–	–	1	3	6	–	–	–	19	–	–	–
298. Cocoa Fibre Manufacture; Mat Makers	–	–	–	–	–	–	–	1	–	–	–	–	–	–	–	–	–	–	–	–	–	–	–	–	–	–
299. Rope, Twine, Cord—Makers	–	–	–	–	–	–	–	17	–	–	–	8	8	3	–	–	–	12	49	–	3	–	–	7	–	–
300. Canvas, Sailcloth, Sacking, Net, &c.—Manufacture	4	–	62	–	–	–	–	59	–	2	–	32	6	22	–	–	–	2	2	–	–	–	–	–	–	–
5. Mixed or Unspecified Materials.																										
301. Thread Manufacture	1	–	–	–	1	–	–	–	–	–	–	9	–	–	1	–	1	–	–	–	195	–	–	–	–	1
302. Hosiery Manufacture	8	2	–	–	–	–	–	2	–	3	–	22	1	3	–	–	5	–	3	1	6	–	2	1	–	–
303. Lace Manufacture	–	–	–	2	–	–	–	1	–	–	–	19	–	–	–	–	8	–	–	–	–	–	–	–	–	–
304. Carpet, Rug, Felt—Manufacture	–	–	–	17	–	–	–	46	–	–	–	–	1	–	–	–	3	–	–	–	7	–	1	–	1	–
305. Smallware, Fancy Goods (Textile), &c.—Manufacture	–	–	–	1	–	–	–	–	–	2	1	11	–	–	–	–	–	–	–	–	1	–	–	–	–	–
306. Weavers and Workers in Sundry and in undefined Fabrics; Factory Hands (Textile) undefined	1	–	7	3	–	–	–	7	1	1	–	190	5	1	1	1	–	3	2	–	21	2	2	3	–	–
6. Bleaching, Printing, Dyeing, &c.																										
307. Textile Bleachers	–	–	1	–	–	–	–	–	2	1	–	22	–	–	–	–	–	–	1	–	40	–	–	1	–	–
308. Textile Printers	–	–	–	–	–	–	6	–	–	–	–	8	–	–	–	–	1	–	–	–	–	–	–	–	–	–
309. Textile Dyers	–	–	–	–	–	–	–	4	1	–	–	11	1	–	–	–	–	–	–	–	10	–	6	–	–	–
310. Textile—Calenderers, Finishers, &c.	–	–	–	–	–	–	–	16	–	–	–	28	–	–	–	–	–	–	–	–	10	–	4	–	–	–
7. Dealers.																										
311. Drapers, Linen Drapers, Mercers	5	1	–	2	3	–	1	9	2	10	–	72	11	4	–	–	2	2	7	1	11	8	1	6	–	1
312. *Other* Dealers in Textile Fabrics	3	–	–	–	–	–	1	1	–	2	1	11	1	–	–	–	–	–	–	–	1	–	–	–	–	–
	a	*b*	*c*	*d*	*e*	*f*	*g*	*h*	*i*	*j*	*k*	*l*	*m*	*n*	*o*	*p*	*q*	*r*	*s*	*t*	*u*	*v*	*w*	*x*	*y*	*z*

TABLE XXXI.—*continued.*

	a	b	c	d	e	f	g	h	i	j	k	l	m	n	o	p	q	r	s	t	u	v	w	x	y	z
XIX.—DRESS.																										
1. Dress.																										
313. Straw Plait, Straw Hat, Straw Bonnet—Manufacture	–	–	–	–	–	–	–	–	–	1	–	–	–	–	–	–	–	–	–	–	–	–	–	–	–	–
314. *Other* Hat Manufacture; Cap Manufacture	–	–	–	–	–	–	–	–	–	3	–	6	2	–	–	–	–	–	1	–	–	1	–	–	–	–
315. Milliners	3	–	–	–	1	–	1	5	2	9	–	20	1	2	–	–	–	2	2	–	4	2	–	1	1	–
316. Hat, Bonnet, Straw Plait, &c.—Dealers	–	–	–	1	–	–	–	–	–	–	–	2	–	–	–	–	–	1	–	–	–	–	–	–	–	–
317. Tailors	4	1	2	1	–	2	–	5	–	31	–	227	6	2	1	–	–	–	2	1	3	5	6	2	1	1
318. Clothiers, Outfitters—Dealers	1	–	–	1	–	–	–	1	–	5	–	34	1	–	1	–	1	–	–	–	–	1	–	–	–	–
319. Dressmakers	37	8	6	11	6	6	–	26	4	108	11	265	18	21	6	6	11	7	11	2	24	20	9	3	4	9
320. Stay, Corset—Makers	–	–	–	–	–	–	–	1	–	3	–	9	1	–	–	–	1	–	–	–	–	–	–	–	–	–
321. Shirt Makers; Seamstresses	7	–	2	–	2	–	–	4	2	20	2	295	11	2	–	1	–	–	5	–	5	10	–	3	1	–
323. Glove Makers	1	–	–	–	–	–	–	–	–	–	–	1	–	–	–	–	–	–	–	–	–	–	–	–	–	–
324. Hosiers, Haberdashers	–	–	–	–	–	–	–	–	–	1	–	5	–	–	–	–	–	–	–	–	–	–	–	–	–	–
325. Boot, Shoe—Makers	–	–	–	–	–	–	–	1	–	9	1	16	5	1	–	–	–	–	1	–	1	1	–	–	–	–
326. Slipper Makers	–	–	–	–	–	–	–	–	–	1	–	6	–	–	–	–	–	–	–	–	–	–	–	–	–	–
328. Boot, Shoe, Patten, Clog—Dealers	1	–	–	–	–	–	–	–	–	1	–	4	1	1	2	–	–	–	–	–	–	–	–	1	–	–
329. Wig Makers; Hairdressers	–	–	–	2	–	–	–	–	–	3	1	5	1	–	1	–	–	–	–	–	–	–	–	–	–	–
330. Umbrella, Parasol, Stick—Makers	–	–	–	–	–	–	1	–	–	–	–	16	–	–	–	–	–	–	–	–	1	–	–	–	–	–
331. *Other* Workers in Dress	–	–	–	–	–	–	–	1	–	–	–	9	–	–	–	–	–	–	–	–	–	–	–	–	–	–
332. *Other* Dealers in Dress	5	–	–	–	–	1	–	6	–	6	–	57	1	–	–	–	1	–	1	–	–	–	–	–	–	–
XX. FOOD, TOBACCO, DRINK, AND LODGING.																										
1. Food.																										
333. Creamery Workers	–	–	–	–	–	–	–	–	–	–	–	1	–	–	–	–	–	–	–	–	–	–	–	–	–	–
334. Milksellers, Dairymaids	5	–	–	–	2	2	1	16	–	45	–	95	9	3	2	1	–	1	14	–	2	7	5	1	–	1
335. Provision Curers	5	–	–	–	–	–	–	4	–	–	–	8	1	–	–	–	–	–	–	–	–	–	–	–	–	–
336. Cheesemongers, Butter Dealers, Provision Dealers	30	–	–	1	–	–	–	–	–	1	–	14	1	1	–	–	–	–	3	–	–	–	2	1	1	–
337. Slaughterers, Slaughter-house Workers	–	–	–	–	–	–	–	1	–	–	–	3	–	–	–	–	–	–	–	–	–	–	–	–	–	–
338. Butchers, Fleshers	2	–	–	2	–	–	–	3	–	4	–	12	2	–	–	–	–	–	–	–	–	1	–	1	–	1
339. Fish Curers	117	–	3	–	–	–	–	2	–	2	–	14	–	–	–	–	–	–	7	–	–	–	–	–	–	–
340. Fishmongers, Poulterers, Game Dealers	21	–	26	–	1	–	–	9	1	10	–	47	5	5	1	–	–	2	23	–	3	1	–	–	2	–
341. Millers; Cereal Food Manufacture	1	–	–	–	–	–	–	–	–	1	–	2	1	–	–	–	–	–	–	–	4	–	–	–	–	–
342. Corn, Flour, Seed—Merchants, Dealers	–	–	–	–	–	–	–	1	–	1	–	4	–	–	–	–	–	–	1	–	1	–	–	–	1	–
343. Bread, Biscuit, Cake, &c.—Makers	5	1	2	1	–	–	–	5	–	16	–	45	9	–	–	–	–	–	8	–	1	2	2	–	–	–
344. Bakers, Confectioners—Dealers	6	1	3	1	4	3	2	44	3	43	5	104	16	14	6	–	3	2	13	2	19	4	9	3	4	4
346. Jam, Preserve, Sweet—Makers	1	1	1	1	–	–	–	17	3	4	–	101	6	2	1	1	–	1	3	2	16	4	8	2	–	1
347. Chocolate, Cocoa—Makers	–	–	–	–	–	–	–	4	–	3	–	25	–	–	–	–	–	–	1	–	–	1	–	–	–	–
348. Grocers; Tea, Coffee, Chocolate—Dealers	9	–	–	5	1	3	–	21	2	11	–	42	7	10	5	7	2	5	2	1	5	8	3	1	3	3
349. Greengrocers, Fruiterers	2	1	3	2	1	3	–	9	–	40	2	90	4	6	–	–	1	4	9	1	2	5	4	2	–	1
350. Aerated Water, Mineral Water—Manufacture	1	–	–	1	–	–	–	–	–	9	–	13	–	1	–	–	–	2	1	–	–	–	–	–	–	–
351. Mustard, Vinegar, Spice, Pickle, &c.—Makers	–	–	–	–	–	–	–	–	–	–	–	11	8	–	–	–	–	–	–	–	–	–	–	–	–	–
352. *Other* Dealers in Food	–	–	–	–	–	–	–	–	–	–	–	1	–	–	–	–	–	–	–	–	–	–	–	–	–	–

TABLE XXXI.—*continued* (Occupations of Married Women in Principal Burghs).

MARRIED WOMEN. BURGHS.

OCCUPATIONS.	Aberdeen.	Airdrie.	Arbroath.	Ayr.	Clydebank.	Coatbridge.	Dumbarton.	Dundee.	Dunfermline.	Edinburgh.	Falkirk.	Glasgow.	Govan.	Greenock.	Hamilton.	Inverness.	Kilmarnock.	Kirkcaldy.	Leith.	Motherwell.	Paisley.	Partick.	Perth.	Rutherglen.	Stirling.	Wishaw.
2. Tobacco.																										
353. Tobacco Manufacture	–	–	–	–	–	–	–	–	–	3	–	30	–	–	–	–	–	–	2	–	–	–	–	–	–	–
354. Tobacconists	2	–	–	–	–	2	1	1	–	7	–	10	–	1	1	–	–	–	3	–	2	1	–	–	–	1
3. Manufacture of Spirituous Drinks.																										
356. Brewers	–	–	–	1	–	–	–	–	–	–	1	3	–	–	–	–	–	–	–	–	–	–	1	–	–	–
357. Distillers; Spirit Manufacture	–	–	–	–	–	–	–	2	–	–	–	2	–	–	–	–	–	–	1	–	–	–	–	–	–	–
4. Board, Lodging; Dealing in Spirituous Drinks.																										
358. Coffee-house, Eating-house—Keepers	11	1	3	4	3	–	–	5	–	14	–	39	–	–	–	–	–	1	–	–	2	2	3	–	2	1
359. Lodging-house, Boarding-house—Keepers	16	–	–	2	3	–	1	6	1	64	–	43	1	5	–	1	3	2	3	1	2	–	3	–	4	1
360. Inn, Hotel—Keepers; Publicans, Beersellers; Wine and Spirit—Merchants, Agents	4	–	2	1	2	1	–	5	–	13	–	13	1	5	1	3	1	2	1	1	1	1	2	–	2	–
361. Beer Bottlers, Cellarmaids	1	–	–	–	–	–	–	–	–	–	–	3	–	–	–	–	–	–	3	–	–	1	–	–	–	–
362. Barmaids	2	–	1	1	1	–	–	–	–	3	–	6	–	1	–	1	1	–	–	–	3	–	–	–	–	–
363. Waitresses (not Domestic); others in Inn, Hotel, Eating-house—Service	5	1	–	–	2	1	–	10	–	25	–	75	5	4	–	–	–	1	–	–	3	3	2	–	–	–
XXI.—GAS, WATER, ELECTRICITY, AND SANITARY SERVICE.																										
1. Gas, Water, Electricity Service.																										
364. Gas Works Service	–	–	–	–	–	–	–	–	–	1	–	2	–	–	–	–	–	–	–	–	–	–	–	–	–	–
2. Sanitary Service.																										
367. Drainage and Sanitary Service	–	–	–	–	–	–	–	–	–	–	–	2	–	–	–	–	–	–	–	–	–	–	–	–	–	–
368. Scavenging and Disposal of Refuse	1	–	–	–	–	–	–	–	–	1	–	–	–	–	–	–	–	–	–	–	–	–	–	–	–	–
	a	*b*	*c*	*d*	*e*	*f*	*g*	*h*	*i*	*j*	*k*	*l*	*m*	*n*	*o*	*p*	*q*	*r*	*s*	*t*	*u*	*v*	*w*	*x*	*y*	*z*

TABLE XXXI.—*continued.*

XXII.—OTHER, GENERAL, AND UNDEFINED WORKERS AND DEALERS.	a	b	c	d	e	f	g	h	i	j	k	l	m	n	o	p	q	r	s	t	u	v	w	x	y	z
3. Sundry Specified Industries.																										
377. Celluloid—Makers, Workers	–	–	–	–	–	–	–	–	–	1	–	–	–	–	–	–	–	–	–	–	–	–	–	–	–	–
378. Tobacco Pipe, Snuff-box, &c.—Makers	–	–	–	–	–	–	–	–	1	3	–	48	–	–	–	–	–	2	1	–	–	–	–	–	–	–
379. Bone, Horn, Ivory, Tortoiseshell—Workers	8	–	–	–	–	–	–	–	–	1	–	1	–	–	–	–	–	–	–	–	–	–	–	–	–	–
380. Floor Cloth, Oil Cloth—Manufacture	1	–	–	–	–	–	–	1	–	–	–	1	–	–	–	–	–	7	–	–	–	–	–	–	–	–
381. Japanners	–	–	–	–	–	–	–	–	–	–	–	3	–	–	–	–	–	–	–	–	–	–	–	–	–	–
382. Chimney Sweeps	1	–	–	–	–	–	–	–	–	–	–	–	–	–	–	–	–	–	–	–	–	–	–	–	–	–
383. Rag—Gatherers, Dealers	5	–	3	1	–	–	–	8	5	24	–	76	–	–	2	2	3	6	22	–	–	–	–	–	1	–
384. *Other* Workers in Sundry Industries	–	–	–	–	–	–	–	–	–	1	–	4	–	–	–	1	–	–	1	–	–	–	–	–	–	–
385. *Other* Dealers in Sundry Industries	–	–	–	–	–	–	–	–	–	–	–	4	–	1	–	–	–	–	–	–	–	–	–	–	–	–
4. Makers and Dealers (General or Undefined).																										
387. Multiple Shop, Multiple Store—Proprietors, Workers (general or undefined)	–	–	–	–	–	–	–	2	–	–	–	9	–	–	–	–	–	–	–	1	–	–	1	–	–	–
388. General or unclassified Shopkeepers; General Dealers	10	2	2	3	–	2	1	29	6	43	2	158	8	11	2	4	1	5	6	2	6	2	3	–	5	–
389. Pawnbrokers	1	–	–	–	–	–	–	3	–	6	1	10	2	2	–	–	–	–	1	–	1	–	–	–	–	–
390. Hawkers, Street Sellers	35	6	14	10	–	4	3	30	6	125	11	354	5	16	8	9	7	13	12	–	14	1	14	2	22	2
391. Contractors, Manufacturers, Managers, Superintendents (undefined)	–	–	–	–	–	–	–	–	–	–	–	1	–	–	–	–	–	–	–	–	–	–	–	–	–	–
392. Newsvendors (Street or undefined)	–	–	–	–	–	–	–	1	–	–	–	2	–	–	–	–	–	–	–	–	–	–	–	–	–	–
5. Mechanics and Labourers (General or Undefined).																										
393. General Labourers	–	–	–	11	–	–	–	–	–	–	–	2	1	–	–	–	1	–	–	–	2	–	1	–	–	–
395. Artisans, Mechanics, Apprentices (undefined)	–	–	–	–	–	–	–	–	–	2	–	6	–	–	–	–	–	–	–	–	–	–	–	–	–	–
396. Factory—Hands, Labourers (undefined)	1	–	2	3	–	–	–	12	5	6	2	27	1	1	1	1	1	1	5	–	3	1	–	–	1	–
397. Machinists, Machine Workers (undefined)	–	–	–	–	–	–	–	1	2	1	–	27	1	–	–	–	1	–	2	–	1	1	–	1	–	–
Total Occupied (Orders I.-XXII.)	**815**	**62**	**311**	**218**	**87**	**61**	**54**	**6444**	**207**	**2623**	**99**	**7047**	**348**	**337**	**93**	**90**	**126**	**304**	**436**	**46**	**717**	**248**	**248**	**99**	**137**	**68**

TABLE XXXI.—*continued.* (Occupations of Married Women in Principal Burghs).

OCCUPATIONS.	MARRIED WOMEN. BURGHS.												
	Aberdeen.	Airdrie.	Arbroath.	Ayr.	Clydebank.	Coatbridge.	Dumbarton.	Dundee.	Dunfermline.	Edinburgh.	Falkirk.	Glasgow.	Govan.
XXIII.—WITHOUT OCCUPATION OR OCCUPATION UNSPECIFIED.													
398. Retired from Business	26	–	2	1	–	1	2	15	2	8	–	16	–
399. Pensioners	18	–	–	–	1	–	–	6	1	4	–	9	2
400. Old Age Pensioners (Occupation or former Occupation not stated)	–	–	9	2	–	–	4	22	–	12	1	32	3
401. Private Means	36	5	11	18	8	4	–	41	4	215	2	208	15
402. Students	–	–	–	1	–	–	–	–	–	2	–	2	–
403. Others	26,150	3,804	3,115	4,981	6,252	6,800	3,480	20,978	4,648	48,452	5,546	120,832	14,768
Total of Unspecified or No Occupation (Order XXIII.)	**26,230**	**3,809**	**3,137**	**5,003**	**6,261**	**6,805**	**3,486**	**21,062**	**4,655**	**48,693**	**5,549**	**121,099**	**14,788**
Total Married Women Enumerated	**27,045**	**3,871**	**3,448**	**5,221**	**6,348**	**6,866**	**3,540**	**27,506**	**4,862**	**51,316**	**5,648**	**128,146**	**15,136**

TABLE XXXI.—*continued.*

OCCUPATIONS.	MARRIED WOMEN. BURGHS.												
	Greenock.	Hamilton.	Inverness.	Kilmarnock.	Kirkcaldy.	Leith.	Motherwell.	Paisley.	Partick.	Perth.	Rutherglen.	Stirling.	Wishaw.
XXIII.—WITHOUT OCCUPATION OR OCCUPATION UNSPECIFIED.													
398. Retired from Business	1	–	1	1	–	–	–	5	9	4	–	–	–
399. Pensioners	1	–	–	–	–	–	–	3	–	–	–	–	1
400. Old Age Pensioners (Occupation or former Occupation not stated)	3	1	–	1	4	6	–	4	2	2	2	3	3
401. Private Means	18	11	34	7	17	19	–	10	20	16	10	7	3
402. Students	–	–	–	–	–	–	–	–	–	–	–	–	–
403. Others	11,808	6,175	3,133	5,714	6,763	13,661	6,785	12,746	11,020	5,511	4,025	3,251	4,054
Total of Unspecified or No Occupation (Order XXIII.)	**11,831**	**6,187**	**3,168**	**5,723**	**6,784**	**13,686**	**6,785**	**12,768**	**11,051**	**5,533**	**4,037**	**3,261**	**4,061**
Total Married Women Enumerated	**12,168**	**6,280**	**3,258**	**5,849**	**7,088**	**14,122**	**6,831**	**13,485**	**11,299**	**5,781**	**4,136**	**3,398**	**4,129**

TABLE XXXII.—SCOTLAND—OCCUPATIONS OF WIDOWS.

NOTE.—A complete List of the Occupations used in this Tabulation is given in Table XXVI. on pp. 264 to 297. The omission from the following Table of the name of any Occupation denotes that no widow was returned as following such Occupation.

OCCUPATIONS.	WIDOWS.												
		STATUS.					AGES.						
	TOTAL.	Working at Home.	Employers.	Working for Employers.	Working on own account.	Others or no Statement.	18 to 19	20 to 24	25 to 44	45 to 64	65 to 69	70 and over.	Not stated.
I.—GENERAL OR LOCAL GOVERNMENT OF THE COUNTRY.													
1. National Government.													
1. Post Office—Officers, Clerks, Telegraphists, Telephone Operators	164	—	—	—	—	—	—	—	33	99	19	13	—
2. Postwomen; Post Office Messengers, &c.	68	—	—	—	—	—	—	—	25	34	6	3	—
3. *Other* Civil Service Officers and Clerks	2	—	—	—	—	—	—	—	2	—	—	—	—
4. *Other* Civil Service Messengers, &c.	33	—	—	—	—	—	—	—	12	19	1	1	—
2. Local Government.													
5. Police	5	—	—	—	—	—	—	—	1	4	—	—	—
6. Municipal, Parish, and other Local or County Officers	81	—	—	—	—	—	—	—	26	36	10	9	—
III.—PROFESSIONAL OCCUPATIONS AND THEIR SUBORDINATE SERVICES.													
1. Clerical.													
16. Missionaries, Scripture Readers, Itinerant Preachers	30	—	—	—	—	—	—	—	5	20	3	2	—
17. Nuns, Sisters of Charity	3	—	—	—	—	—	—	—	—	2	—	1	—
18. Church, Chapel, Cemetery—Officers, &c.	59	—	—	—	—	—	—	—	7	38	8	6	—
3. Medical.													
21. Physicians, Surgeons, Registered Practitioners	3	—	—	—	—	—	—	—	—	2	—	1	—
22. Dentists (including Assistants)	7	—	—	—	—	—	—	—	3	4	—	—	—
24. Midwives	143	—	—	—	—	—	—	—	20	80	19	24	—
25. Sick Nurses, Invalid Attendants	1,428	—	—	—	—	—	—	2	375	801	162	88	—
26. Subordinate Medical Service	36	—	—	—	—	—	—	—	9	19	6	2	—
4. Teaching.													
27. Schoolmistresses, Teachers, Professors, Lecturers	351	—	—	—	—	—	—	1	141	188	14	7	—
28. *Others* connected with Education	156	—	—	—	—	—	—	1	62	80	8	5	—
5. Literary and Scientific.													
29. Authors, Editors, Journalists, Reporters	11	—	—	—	—	—	—	—	2	5	3	1	—
31. *Others* connected with Literature, &c.	13	—	—	—	—	—	—	—	5	4	2	2	—
	a	*b*	*c*	*d*	*e*	*f*	*g*	*h*	*i*	*j*	*k*	*l*	*m*

TABLE XXXII.—*continued.*

	a	b	c	d	e	f	g	h	i	j	k	l	m
7. Art, Music, Drama.													
35. Painters, Sculptors, Engravers	10	2	1	2	6	1	—	—	2	5	1	2	—
37. Photographers	21	1	5	8	6	2	—	—	11	10	—	—	—
38. Musicians, Music Teachers, Singers (not Street)	92	44	1	13	61	17	—	—	28	53	6	5	—
39. Actresses	7	—	—	—	—	—	1	—	5	1	—	—	—
40. Art, Music, Theatre—Service, &c.	12	—	1	7	1	3	—	1	5	6	—	—	—
8. Exhibition, Games, &c.													
41. Performers; Exhibition, Games—Service	30	3	6	7	13	4	—	—	12	15	1	2	—
IV.—DOMESTIC OFFICES OR SERVICES.													
1. Domestic Indoor Service.													
42. Domestic Indoor Servants in Hotels, Lodging-houses, Eating-houses	170	—	—	—	—	—	—	6	72	79	10	3	—
43. *Other* Domestic Indoor Servants	5,246	—	—	—	—	—	3	57	1,515	2,700	508	463	—
2. Domestic Outdoor Service.													
45. Domestic—Motor Car Drivers, Motor Car Attendants	1	—	—	—	—	—	—	—	—	1	—	—	—
46. Domestic Gardeners	8	—	—	—	—	—	—	—	1	3	3	1	—
47. Gamekeepers	2	—	—	—	—	—	—	—	—	1	1	—	—
3. Other Service.													
48. College, Club—Service	30	—	—	—	—	—	—	—	10	17	3	—	—
49. Hospital, Institution, and Benevolent Society Service	302	—	—	—	—	—	—	3	117	147	17	18	—
50. Caretakers; Office, Park, Lodge, Gate—Keepers (not Government)	681	—	—	—	—	—	—	—	116	362	93	110	—
51. Cooks (not Domestic)	173	—	—	—	—	—	—	2	69	91	8	3	—
52. Charwomen, Cleaners	5,689	—	—	—	—	—	1	9	1,634	3,224	547	274	—
53. Laundry Workers; Washers, Ironers, Manglers, &c.	1,807	414	72	872	542	321	2	5	502	1,021	157	120	—
54. Bath and Wash-house Service; others engaged in Service	56	2	1	22	8	25	—	—	17	31	5	3	—
V.—COMMERCIAL OCCUPATIONS.													
1. Merchants, Agents, and Accountants.													
55. Merchants (Commodity undefined)	28	6	4	2	18	4	—	—	4	15	2	7	—
56. Brokers, Agents, Factors	70	11	6	9	46	9	—	—	11	38	11	10	—
57. Saleswomen, Buyers (not otherwise described)	3	—	—	1	1	1	—	—	2	1	—	—	—
58. Commercial Travellers	21	—	—	16	4	1	—	—	15	5	1	—	—
59. Accountants	2	—	—	—	1	1	—	—	1	1	—	—	—
60. Auctioneers, Appraisers, Valuers, House Agents	8	—	—	6	—	2	—	—	1	5	—	2	—
61. Officers of Commercial Guilds, Societies, &c.	3	—	—	3	—	—	—	—	1	2	—	—	—
2. Commercial or Business Clerks.													
62. Commercial or Business Clerks	93	—	—	—	—	—	—	1	60	26	4	2	—

TABLE XXXII.—*continued* (Occupations of Widows).

OCCUPATIONS.	WIDOWS.												
	Total.	Status.					Ages.						
		Working at Home.	Employers.	Working for Employers.	Working on own account.	Others or no Statement.	18 to 19	20 to 24	25 to 44	45 to 64	65 to 69	70 and over.	Not stated.
3. Dealers in Money.													
64. Bill—Discounters, Brokers; Finance Agents	3	—	—	1	2	—	—	—	2	1	—	—	—
4. Insurance.													
65. Life, House, Ship, &c., Insurance—Officials, Clerks, &c.	3	—	—	2	—	1	—	—	1	2	—	—	—
66. Insurance Agents	7	—	—	7	—	—	—	1	2	3	1	—	—
VI.—CONVEYANCE OF PERSONS, GOODS, AND MESSAGES.													
1. On Railways.													
67. Railway—Officials, Clerks	2	—	—	—	—	—	—	—	2	1	—	—	—
72. Level Crossing Keepers	11	—	—	—	—	—	—	—	1	4	3	3	—
74. Railway Labourers (not Railway Contractors' Labourers); other Railway Servants	81	—	—	—	—	—	—	1	19	49	4	8	—
2. On Roads.													
75. Livery Stable Keepers; Coach, Cab—Proprietors; Motor Garage—Proprietors, Workers	22	—	17	1	1	3	—	—	4	13	3	2	—
76. Horsekeepers, Grooms, Coach Drivers (not Domestic); Cab Drivers	3	—	1	2	—	—	—	—	—	2	1	—	—
77. Motor Car Drivers (not Domestic), Motor Cab Drivers, Motor Van, &c., Drivers	1	—	1	—	—	—	—	—	—	1	—	—	—
78. Van Drivers, Carriers, Carters (not Farm)	43	—	33	2	5	3	—	—	3	25	7	8	—
81. Omnibus Service—Conductors and Others	1	—	1	—	—	—	—	—	—	1	—	—	—
83. Tramway Service—Conductors and Others	2	—	—	1	—	1	—	—	2	—	—	—	—
84. *Others* connected with Carrying or Cartage; others on Roads	12	—	—	11	1	—	—	—	1	10	—	1	—
3. On Seas, Rivers, and Canals.													
87. Merchant Service—Cooks, Stewardesses, and Others (Subsidiary Services)	26	—	—	24	—	2	—	—	10	15	1	—	—
89. Barge, Lighter—Owners, Workers	1	—	1	—	—	—	—	—	—	1	—	—	—
90. Navigation Service (on Shore)	4	—	1	3	—	—	—	—	1	3	—	—	—
4. In Docks, Harbours, and Lighthouses.													
91. Dock Labourers, Quay Labourers	7	—	—	—	—	7	—	—	2	3	1	1	—
92. Harbour, Dock, Quay, Lighthouse—Officials and Servants	3	—	—	1	—	2	—	—	—	3	—	—	—
	a	*b*	*c*	*d*	*e*	*f*	*g*	*h*	*i*	*j*	*k*	*l*	*m*

TABLE XXXII.—*continued.*

	a	b	c	d	e	f	g	h	i	j	k	l	m
5. In Storage, Porterage, and Messages.													
93. Warehousewomen	11	—	—	9	—	2	—	—	7	4	—	—	—
94. Coalheavers; Coal—Porters, Labourers	1	—	—	—	—	—	—	—	—	1	—	—	—
95. Messengers, Porters (not Railway or Government)	24	—	—	—	—	—	—	—	6	12	4	2	—
96. Telegraph, Telephone—Service (not Government)	33	2	—	25	—	8	—	1	15	14	1	2	—
VII.—AGRICULTURE.													
1. On Farms, Woods, and Gardens.													
97. Farmers, Graziers	1,868	—	1,477	14	133	244	—	3	153	973	304	435	—
98. Farmers', Graziers'—Daughters, or other Relatives assisting in the work of the Farm	201	—	—	—	—	—	—	—	26	81	32	62	—
99. Crofters	2,391	—	148	70	479	1,694	—	1	146	931	399	914	—
100. Crofters'—Daughters, or other Relatives assisting in the work of the Croft	159	—	—	—	—	—	—	1	30	62	32	34	—
101. Farm—Grieves, Forewomen	11	—	—	—	—	—	—	—	—	6	1	4	—
102. Shepherds	1	—	—	—	—	—	—	—	—	—	—	1	—
103. Agricultural Labourers, Farm Servants—In charge of Cattle	248	—	—	—	—	—	—	—	58	141	26	23	—
104. ,, ,, ,, In charge of Horses	6	—	—	—	—	—	—	—	3	2	—	1	—
105. ,, ,, ,, Not otherwise distinguished	1,036	—	—	—	—	—	—	1	239	570	126	100	—
106. Foresters, Workers in Woods	1	—	—	1	—	—	—	—	1	—	—	—	—
107. Nurserykeepers, Florists	42	—	3	30	2	7	—	—	6	25	4	7	—
108. Market Gardeners (including Labourers)	44	—	8	23	10	3	—	—	3	27	11	3	—
109. *Other* Gardeners (not Domestic)	14	—	1	13	—	—	—	—	—	9	3	2	—
110. Agricultural Machine—Proprietors, Attendants	2	—	2	—	—	—	—	—	—	2	—	—	—
111. *Others* engaged in or connected with Agriculture	29	—	4	13	3	9	—	—	8	19	2	—	—
VIII.—FISHING.													
1. In Fishing.													
112. Fishers	34	—	1	14	10	9	—	—	6	17	4	7	—
113. Fisher-crofters	6	—	—	3	—	3	—	—	1	4	1	—	—
IX.—MINING AND QUARRYING.													
1. Mine and Quarry Service.													
116. Coal and Shale Mine—Workers above ground	47	—	—	37	1	9	—	2	22	20	2	1	—
122. Coal, Shale, and Metalliferous Mine—Owners, Agents, Managers	2	—	2	—	—	—	—	—	—	—	—	2	—
127. Slate—Miners, Quarriers, Workers	1	—	—	—	—	1	—	—	—	1	—	—	—
130. *Other* Workers in Products of Quarries	1	—	—	1	—	—	—	—	1	—	—	—	—
2. Dealers in Products of Mines and Quarries.													
131. Coal, Coke—Merchants, Dealers	37	—	25	—	12	—	—	—	4	18	7	8	—
132. Dealers in Stone, Slate, &c.	3	—	2	—	—	1	—	—	1	1	1	—	—

TABLE XXXII.—*continued* (Occupations of Widows).

OCCUPATIONS.	WIDOWS.												
		STATUS.					AGES.						
	TOTAL.	Working at Home.	Employers.	Working for Employers.	Working on own account.	Others or no Statement.	18 to 19	20 to 24	25 to 44	45 to 64	65 to 69	70 and over.	Not stated.
X.—METAL, MACHINE, IMPLEMENT, AND CONVEYANCE MANUFACTURE.													
1. Iron and Steel Manufacture.													
133. Pig Iron Manufacture (Blast Furnaces)	1	—	—	1	—	—	—	—	1	—	—	—	—
134. Puddling Furnaces and Rolling Mills; Tube Manufacture	2	—	—	1	—	1	—	—	2	—	—	—	—
135. Steel—Manufacture, Smelting, Founding	1	—	—	—	1	—	—	—	—	1	—	—	—
2. Manufacture of Other, Mixed, or Unspecified Metals.													
136. Lead Manufacture	1	—	—	1	—	—	—	—	—	1	—	—	—
3. Engineering and Machine Making.													
139. Millwrights	1	—	—	1	—	—	—	—	—	1	—	—	—
140. Ironfounders	6	—	—	6	—	—	—	—	5	—	—	1	—
141. Brassfounders	1	—	—	1	—	—	—	—	—	1	—	—	—
142. Blacksmiths, Strikers	21	—	19	1	1	—	—	—	5	9	2	5	—
143. Erectors, Fitters, Turners	1	—	—	1	—	—	—	—	—	1	—	—	—
144. Brass Finishers	1	—	—	1	—	—	—	—	—	1	—	—	—
146. Metal Machinists	7	—	—	5	2	—	—	2	2	2	1	—	—
149. *Other* or undefined Workers in Engine and Machine Making	32	—	2	23	4	3	1	—	13	13	4	1	—
4. Electrical Apparatus.													
152. *Other* Electrical Apparatus Makers; Electric Fitters; Electricians (undefined)	3	—	2	—	—	1	—	—	—	3	—	—	—
5. Tools.													
153. Tool Makers	1	—	1	—	—	—	—	—	—	—	—	1	—
154. File Makers	1	—	—	1	—	—	—	—	1	—	—	—	—
155. Saw Makers	1	—	1	—	—	—	—	—	1	—	—	—	—
157. Needle, Pin—Makers	2	—	—	2	—	—	—	—	—	1	1	—	—
6. Types, Blocks, Dies.													
160. Type—Cutters, Founders	6	—	—	5	—	1	—	—	4	2	—	—	—
161. Die, Seal, Coin, Medal—Makers	1	—	—	1	—	—	—	—	—	1	—	—	—
	a	*b*	*c*	*d*	*e*	*f*	*g*	*h*	*i*	*j*	*k*	*l*	*m*

TABLE XXXII.—*continued.*

	a	b	c	d	e	f	g	h	i	j	k	l	m
8. Miscellaneous Metal Trades.													
164. Nail Manufacture	3	—	—	3	—	—	—	—	1	2	—	—	—
165. Bolt, Nut, Rivet, Screw, Staple—Makers	11	—	—	11	—	—	—	1	10	—	—	—	—
168. Wire—Drawers, Makers, Workers, Weavers	4	—	—	4	—	—	—	1	1	—	1	1	—
169. White Metal, Plated—Ware Manufacturers; Pewterers	2	—	1	1	—	—	—	—	1	1	—	—	—
170. Tinplate Goods Makers	8	—	1	3	—	4	—	—	2	2	1	1	2
171. Copper Workers	1	—	—	1	—	—	—	—	1	—	—	—	—
174. Brass, Bronze—Workers	1	—	—	1	—	—	—	—	1	—	—	—	—
175. *Other* Iron Goods Makers; Iron Workers (undefined)	5	—	1	3	—	1	—	—	2	2	1	—	—
9. Ships and Boats.													
178. Ship—*Other* Workers in Iron	3	—	—	2	—	1	—	—	—	2	—	1	—
181. Ship Painters; Shipyard Labourers (undefined); Others in Ship and Boat Building	8	—	—	6	—	2	—	—	1	6	1	—	—
10. Vehicles.													
183. Cycle Makers	4	—	2	1	1	—	—	—	2	1	1	—	—
185. Coach, Carriage—Makers	2	—	1	1	—	—	—	—	—	2	—	—	—
11. Dealers in Hardware, Metals, Machines.													
188. Ironmongers; Hardware—Dealers, Merchants	173	9	31	15	124	3	—	—	52	88	22	11	—
189. *Other* Dealers in Metals, Machines, &c.	4	—	3	—	1	—	—	—	1	3	—	—	—
XI.—PRECIOUS METALS, JEWELS, WATCHES, INSTRUMENTS, AND GAMES.													
1. Precious Metals and Jewellery.													
190. Goldsmiths, Silversmiths, Jewellers	11	2	8	2	1	—	—	—	4	7	—	—	—
2. Watches and Scientific Instruments.													
192. Watchmakers, Clockmakers	5	—	3	—	2	—	—	—	1	—	1	3	—
193. Scientific Instrument Makers; Opticians; Photographic Apparatus Makers	2	1	1	—	1	—	—	—	—	2	—	—	—
194. Weighing and Measuring Apparatus Makers	2	—	—	2	—	—	—	—	1	1	—	—	—
195. Surgical and Dental Instrument and Apparatus Makers	2	—	1	1	—	—	—	—	—	2	—	—	—
3. Musical Instruments.													
196. Piano, Organ—Makers	3	—	1	1	1	—	—	—	1	2	—	—	—
197. *Other* Musical Instrument Makers	1	—	1	—	—	—	—	—	—	1	—	—	—
4. Tackle for Sports and Games.													
198. Fishing Tackle Toy, Game Apparatus—Makers	7	2	1	4	—	2	—	—	3	3	—	1	—

TABLE XXXII.—*continued* (Occupations of Widows).

OCCUPATIONS.	WIDOWS.												
	Total.	Status.					Ages.						
		Working at Home.	Employers.	Working for Employers.	Working on own account.	Others or no Statement.	18 to 19	20 to 24	25 to 44	45 to 64	65 to 69	70 and over.	Not stated.
5. Dealers.													
199. Dealers in Precious Metals, Jewellery, and Watches	9	—	4	2	1	2	—	—	1	3	4	1	—
200. Dealers in Instruments, Toys, &c.	10	2	1	1	8	—	—	—	2	3	2	3	—
XII.—BUILDING AND WORKS OF CONSTRUCTION.													
1. House Building, &c.													
202. Builders	2	—	2	—	—	—	—	—	1	—	—	1	—
204. Carpenters, Joiners	10	1	7	2	—	1	—	—	3	4	2	1	—
209. Masons' Labourers	1	—	—	—	—	1	—	—	—	1	—	—	—
210. Slaters, Tilers	2	—	2	—	—	—	—	—	1	1	—	—	—
213. Painters, Paperhangers, Decorators	20	—	15	3	1	1	—	—	5	8	4	3	—
214. Glaziers	1	—	—	—	—	1	—	—	—	—	—	1	—
215. Plumbers, Gasfitters	15	—	12	—	2	1	—	—	3	5	2	5	—
216. Locksmiths, Bellhangers	2	—	2	—	—	—	—	—	—	1	—	1	—
2. Other Works of Construction.													
217. Railway, Canal, Harbour, &c.—Contractors	1	—	1	—	—	—	—	—	—	—	—	1	—
XIII.—WOOD, FURNITURE, FITTINGS, AND DECORATIONS.													
1. Furniture, Fittings, and Decorations.													
222. Cabinet Makers	8	2	6	2	—	—	—	—	1	4	1	2	—
223. French Polishers	65	3	2	55	3	5	—	1	33	27	3	1	—
224. Upholsterers	52	9	4	39	8	1	—	—	18	25	7	2	—
225. House and Shop Fittings-Makers	5	1	1	1	2	1	—	—	2	3	—	—	—
226. Undertakers; Funeral Furniture Makers	4	—	1	3	—	—	—	—	—	1	—	3	—
227. Wood Carvers; Carvers and Gilders	4	—	2	1	1	—	—	—	2	1	1	—	—
228. Willow, Cane, Rush—Workers; Basket Makers	6	2	—	4	2	—	—	—	3	1	1	1	—
229. Dealers in Works of Art	4	—	2	—	1	1	—	—	—	2	—	2	—
230. Furniture, &c., Dealers	42	3	9	5	28	—	—	—	5	27	7	3	—
2. Wood and Bark.													
231. Sawyers; Wood Cutting Machinists	3	—	—	2	—	1	—	—	3	—	—	—	—
234. Wooden Box, Packing Case—Makers	6	—	1	5	—	—	—	—	2	3	1	—	—
236. Cork, Bark—Cutters, Workers	4	—	1	3	—	—	—	—	3	1	—	—	—
237. *Other* Workers in Wood	11	1	—	10	—	1	—	—	2	8	—	1	—
238. Timber, Wood, Cork, Bark—Merchants, Dealers	10	1	8	—	2	—	—	—	1	6	1	2	—
	a	*b*	*c*	*d*	*e*	*f*	*g*	*h*	*i*	*j*	*k*	*l*	*m*

TABLE XXXII.—*continued.*

	a	b	c	d	e	f	g	h	i	j	k	l	m
XIV.—BRICK, CEMENT, POTTERY, AND GLASS.													
1. Brick, Cement, Pottery, and Glass.													
239. Brick, Plain Tile, Terra-Cotta—Makers	35	—	1	23	—	11	—	—	23	11	—	1	—
240. Plaster, Cement—Manufacture	1	—	1	—	—	—	—	—	—	1	—	—	—
241. Earthenware, China, Porcelain—Manufacture	53	—	—	51	—	2	—	3	18	29	2	1	—
242. Sheet, Plate—Glass Manufacture	2	—	—	2	—	—	—	—	2	—	—	—	—
244. *Other* Workers in Glass Manufacture	1	—	—	1	—	—	—	—	1	—	—	—	—
246. Earthenware, China, Glass—Dealers	86	6	18	12	52	4	—	—	21	36	16	13	—
XV.—CHEMICALS, EXPLOSIVES, OIL, SOAP, RESIN, &c.													
1. Colouring Matter.													
247. Dye, Paint, Ink, Blacking—Manufacture	3	—	1	2	—	—	—	1	—	2	—	—	—
2. Explosives and Matches.													
248. Gunpowder, Guncotton, Explosive Substance—Manufacture	5	—	—	5	—	—	—	2	2	1	—	—	—
249. Cartridge, Fireworks, Explosive Article—Manufacture	1	—	—	1	—	—	—	—	1	—	—	—	—
3. Salt, Drugs, and other Chemicals and Compounds.													
252. Manufacturing Chemists	37	—	3	32	1	1	—	1	12	18	4	2	—
254. Chemists, Druggists	32	2	13	10	9	—	—	—	8	18	3	3	—
4. Oil, Grease, Soap, Resin, &c.													
256. *Other* Oil Workers; Oil Cake Makers	3	—	1	2	—	—	—	—	1	1	1	—	—
257. Candle, Grease—Manufacture	1	—	—	—	1	—	—	—	—	1	—	—	—
258. Soap—Boilers, Makers	1	—	—	1	—	—	—	—	1	—	—	—	—
259. Manure Manufacture	6	—	—	5	—	1	—	—	2	4	—	—	—
260. India Rubber, Gutta Percha—Workers	58	—	—	51	—	7	1	1	26	15	13	2	—
261. Waterproof Goods Makers	17	1	—	15	1	1	—	—	6	10	1	—	—
262. Glue, Size, Varnish, &c.—Makers	7	—	—	6	—	1	—	—	2	4	1	—	—
263. Dealers in Paint, Explosives, Oil, Soap, Resin, &c.	9	1	5	3	1	—	—	—	—	7	1	1	—
XVI.—SKINS, LEATHER, HAIR, AND FEATHERS.													
1. Skins and Leather.													
264. Furriers, Skinners	12	2	—	10	2	—	—	—	3	7	2	—	—
265. Tanners	1	—	—	—	1	—	—	—	—	1	—	—	—
266. Curriers	1	—	—	—	—	1	—	—	—	1	—	—	—
267. Leather Goods, Portmanteau, Bag, Strap, &c., Makers	8	1	—	7	—	1	—	—	1	6	1	—	—
2. Saddlery and Harness.													
268. Saddlers; Harness, Whip—Makers	4	—	3	1	—	—	—	—	2	2	—	—	—

TABLE XXXII.—*continued* (Occupations of Widows).

OCCUPATIONS.	WIDOWS.												
		STATUS.					AGES.						
	TOTAL.	Working at Home.	Employers.	Working for Employers.	Working on own account.	Others or no Statement.	18 to 19	20 to 24	25 to 44	45 to 64	65 to 69	70 and over.	Not stated.
3. Hair and Feathers.													
269. Brush, Broom—Makers; Hair, Bristle—Workers	40	—	1	36	2	1	—	—	13	22	3	2	—
270. Quill, Feather—Dressers	7	6	—	—	6	1	—	—	—	5	1	1	—
4. Dealers in Skins, Leather, Hair, and Feathers.													
271. Dealers in Skins, Leather, Hair, and Feathers	6	1	3	—	3	—	—	—	1	4	1	—	—
XVII.—PAPER, STATIONERY, BOOKS, AND PRINTS.													
1. Paper and Stationery.													
272. Paper Manufacture	185	—	3	171	—	11	—	3	60	107	11	4	—
273. Paper Stainers	1	—	—	1	—	—	—	—	—	1	—	—	—
274. Stationery Manufacture; Envelope Makers	28	1	2	25	—	1	—	—	9	14	2	3	—
275. Paper Bag, Cardboard Box—Makers	78	4	1	70	2	5	—	1	34	39	4	—	—
276. *Other* Workers in Paper, &c.	12	—	—	12	—	—	—	—	3	8	—	1	—
277. Stationers, Law Stationers; Dealers in Paper	148	8	53	16	71	8	—	—	35	92	12	9	—
2. Books and Prints.													
278. Printers	55	—	9	39	—	7	1	3	24	20	6	1	—
279. Lithographers; Copper and Steel Plate Printers	9	—	—	9	—	—	—	2	5	2	—	—	—
280. Bookbinders	81	—	1	74	1	5	—	—	27	45	5	4	—
281. Publishers, Booksellers, Newspaper Publishers	23	1	10	5	7	1	—	—	5	15	—	3	—
282. Newspaper Agents, News Room Keepers	128	13	27	8	92	1	—	1	33	69	16	9	—
XVII.—TEXTILE FABRICS.													
1. Cotton.													
283. Cotton—Card and Blowing Room Processes	13	—	—	10	—	3	—	—	3	6	2	2	—
284. „ Spinning Processes	85	—	—	77	—	8	—	7	28	45	1	4	—
285. „ Winding, Warping, &c., Processes	136	1	1	122	1	12	1	1	32	88	11	3	—
286. „ Weaving Processes	402	4	1	373	4	24	—	4	110	234	36	18	—
287. „ Workers in other and in undefined Processes	66	2	—	64	—	2	—	2	18	39	3	4	—
	a	*b*	*c*	*d*	*e*	*f*	*g*	*h*	*i*	*j*	*k*	*l*	*m*

TABLE XXXII.—*continued.*

	a	b	c	d	e	f	g	h	i	j	k	l	m
2. Wool and Worsted.													
288. Wool—Sorting Processes	6	—	—	5	—	1	—	—	1	4	—	1	—
289. ,, Carding and Combing Processes	12	—	—	11	1	—	—	—	3	7	1	1	—
290. Wool and Worsted—Spinning Processes	258	149	1	91	149	17	—	2	49	107	37	63	—
291. ,, ,, Weaving Processes	430	91	1	313	94	22	—	3	131	228	35	33	—
292. ,, ,, Workers in other and in undefined Processes	106	10	2	86	6	12	—	3	41	47	11	4	—
3. Silk.													
293. Silk—Spinning Processes	7	1	—	3	—	4	—	—	2	3	1	1	—
294. ,, Weaving Processes	17	3	—	14	3	—	—	—	5	8	2	2	—
295. ,, Workers in other and in undefined Processes	9	1	—	6	1	2	—	—	1	4	1	3	—
4. Flax, Linen, Hemp, Jute, and other Fibrous Materials.													
296. Flax, Linen—Manufacture	620	7	—	574	1	45	—	13	188	337	53	29	—
297. Hemp, Jute—Manufacture	2,350	2	—	2,214	1	135	—	8	604	1,415	213	110	—
298. Cocoa Fibre Manufacture; Mat Makers	1	—	—	1	—	—	—	—	1	—	—	—	—
299. Rope, Twine, Cord—Makers	98	1	1	89	—	8	—	1	35	49	9	4	—
300. Canvas, Sailcloth, Sacking, Net, &c.—Manufacture	267	46	3	241	9	14	—	4	76	138	34	15	—
5. Mixed or Unspecified Materials.													
301. Thread Manufacture	216	2	—	191	2	23	—	3	82	118	8	5	—
302. Hosiery Manufacture	804	177	9	190	537	68	—	—	138	277	127	262	—
303. Lace Manufacture	73	8	1	67	3	2	—	2	36	28	4	3	—
304. Carpet, Rug, Felt—Manufacture	120	2	—	115	1	4	—	1	52	55	10	2	—
305. Smallware, Fancy Goods (Textile), &c.—Manufacture	43	18	3	17	21	2	—	—	7	22	5	9	—
306. Weavers and Workers in Sundry and in undefined Fabrics; Factory Hands (Textile) undefined	250	49	1	175	42	32	—	3	53	140	26	28	—
6. Bleaching, Printing, Dyeing, &c.													
307. Textile Bleachers	98	—	—	92	—	6	—	—	30	54	7	7	—
308. Textile Printers	66	—	—	63	—	3	—	4	24	31	3	4	—
309. Textile Dyers	51	—	—	45	—	6	—	2	18	27	2	2	—
310. Textile—Calenderers, Finishers, &c.	56	—	—	54	—	2	—	—	29	23	1	3	—
7. Dealers.													
311. Drapers, Linen Drapers, Mercers	377	33	123	45	203	6	—	1	92	214	40	30	—
312. *Other* Dealers in Textile Fabrics	35	4	8	2	24	1	—	—	5	24	3	3	—

TABLE XXXII.—*continued* (Occupations of Widows).

OCCUPATIONS.	WIDOWS. Total.	Status. Working at Home.	Employers.	Working for Employers.	Working on own account.	Others or no Statement.	Ages. 18 to 19	20 to 24	25 to 44	45 to 64	65 to 69	70 and over.	Not stated.
XIX.—DRESS.													
1. Dress.													
314. *Other* Hat Manufacture; Cap Manufacture	18	4	1	14	3	—	—	—	3	10	1	4	—
315. Milliners	105	26	36	28	37	4	1	—	40	50	10	4	—
316. Hat, Bonnet, Straw Plait, &c.—Dealers	15	1	7	4	3	1	—	—	4	7	2	2	—
317. Tailors	326	72	18	242	51	15	—	3	104	173	24	21	1
318. Clothiers, Outfitters—Dealers	64	5	19	15	30	—	—	—	22	36	4	2	—
319. Dressmakers	1,415	1,001	79	239	1,067	30	—	2	431	736	127	119	—
320. Stay, Corset—Makers	24	4	3	17	3	1	—	—	3	15	2	4	—
321. Shirt Makers; Seamstresses	738	329	6	410	291	31	—	3	147	356	126	106	—
323. Glove Makers	23	11	—	21	2	—	—	2	6	11	1	3	—
324. Hosiers, Haberdashers	16	—	8	4	4	—	—	1	6	4	4	1	—
325. Boot, Shoe—Makers	45	6	12	27	6	—	—	—	12	19	7	7	—
326. Slipper Makers	4	2	—	2	2	—	—	—	—	4	—	—	—
327. Patten, Clog—Makers	1	—	1	—	—	—	—	—	—	1	—	—	—
328. Boot, Shoe, Patten, Clog—Dealers	68	6	27	13	24	4	—	—	12	40	9	7	—
329. Wig Makers; Hairdressers	13	3	10	—	3	—	—	—	4	8	1	—	—
330. Umbrella, Parasol, Stick—Makers	24	5	1	14	8	1	—	—	3	15	3	3	—
331. *Other* Workers in Dress	1	—	—	—	1	—	—	—	—	1	—	—	—
332. *Other* Dealers in Dress	68	9	5	5	58	—	—	—	8	45	7	8	—
XX.—FOOD, TOBACCO, DRINK, AND LODGING.													
1. Food.													
333. Creamery Workers	2	—	—	2	—	—	—	—	—	1	1	—	—
334. Milksellers, Dairymaids	439	32	113	73	232	21	—	—	97	245	43	54	—
335. Provision Curers	22	2	1	12	8	1	—	—	9	7	3	3	—
336. Cheesemongers, Butter Dealers, Provision Dealers	139	18	20	14	101	4	—	—	34	59	21	25	—
337. Slaughterers, Slaughter-house Workers	5	—	2	2	—	1	—	—	—	5	—	—	—
338. Butchers, Fleshers	121	3	69	13	35	4	—	—	30	67	12	12	—
339. Fish Curers	552	20	10	317	69	156	—	4	160	291	66	31	—
340. Fishmongers, Poulterers, Game Dealers	234	7	38	33	146	17	—	—	39	127	38	30	—
341. Millers; Cereal Food Manufacture	25	—	10	5	6	4	—	—	5	15	5	—	—
342. Corn, Flour, Seed—Merchants, Dealers	11	1	4	5	2	—	—	—	4	5	—	2	—
343. Bread, Biscuit, Cake, &c.—Makers	156	19	46	58	44	8	—	—	51	79	14	12	—
344. Bakers, Confectioners—Dealers	808	116	108	88	586	26	—	1	230	397	90	90	—
345. Sugar Refiners	3	—	—	1	1	1	—	—	1	1	1	—	—
	a	*b*	*c*	*d*	*e*	*f*	*g*	*h*	*i*	*j*	*k*	*l*	*m*

TABLE XXXII.—*continued.*

	a	b	c	d	e	f	g	h	i	j	k	l	m
346. Jam, Preserve, Sweet—Makers	230	25	13	101	109	7	—	2	70	107	28	23	—
347. Chocolate, Cocoa—Makers	9	—	—	8	1	—	—	3	2	3	1	—	—
348. Grocers; Tea, Coffee, Chocolate—Dealers	1,166	156	270	34	781	81	—	—	199	581	177	208	1
349. Greengrocers, Fruiterers	380	20	64	29	279	8	—	1	91	205	43	40	—
350. Aerated Water, Mineral Water—Manufacture	30	2	10	18	—	2	—	4	11	14	—	1	—
351. Mustard, Vinegar, Spice, Pickle, &c.—Makers	22	—	3	17	1	1	—	—	5	15	2	—	—
352. *Other* Dealers in Food	3	—	1	1	1	—	—	—	1	1	1	—	—
2. Tobacco.													
353. Tobacco Manufacture	19	—	2	15	1	1	—	—	12	7	—	—	—
354. Tobacconists	93	2	23	8	57	5	1	1	22	54	8	7	—
3. Manufacture of Spirituous Drinks.													
356. Brewers	8	—	4	4	—	—	—	—	2	6	—	—	—
357. Distillers; Spirit Manufacture	9	—	2	6	—	1	—	—	5	3	—	1	—
4. Board, Lodging; Dealing in Spirituous Drinks.													
358. Coffee-house, Eating-house—Keepers	190	9	63	22	89	16	—	1	52	99	20	18	—
359. Lodging-house, Boarding-house—Keepers	1,097	111	85	104	510	398	—	—	182	612	149	154	—
360. Inn, Hotel—Keepers; Publicans, Beersellers; Wine and Spirit—Merchants, Agents	883	46	459	36	274	114	—	—	146	520	114	103	—
361. Beer Bottlers, Cellarmaids	29	—	9	14	3	3	—	1	11	15	1	1	—
362. Barmaids	45	—	10	18	7	10	—	—	18	20	3	4	—
363. Waitresses (not Domestic); others in Inn, Hotel, Eating-house—Service	142	—	2	56	2	82	—	5	80	48	5	4	—
XXI.—GAS, WATER, ELECTRICITY, AND SANITARY SERVICE.													
1. Gas, Water, Electricity Service.													
364. Gas Works Service	1	—	—	—	—	1	—	—	—	—	1	—	—
2. Sanitary Service.													
367. Drainage and Sanitary Service	3	—	—	1	—	2	—	—	2	1	—	—	—
368. Scavenging and Disposal of Refuse	4	—	—	2	—	2	—	—	1	2	—	1	—
XXII.—OTHER, GENERAL, AND UNDEFINED WORKERS AND DEALERS.													
2. About Animals.													
373. Cattle, Sheep, Pig—Dealers	8	—	7	1	—	—	—	—	2	6	—	—	—
375. Dog, Bird, Animal—Keepers, Dealers	7	1	—	2	4	1	—	—	—	5	1	1	—
3. Sundry Specified Industries.													
378. Tobacco Pipe, Snuff-box, &c.—Makers	20	1	—	19	1	—	—	—	8	11	1	—	—
379. Bone, Horn, Ivory, Tortoiseshell—Workers	6	—	—	6	—	—	—	—	4	1	1	—	—

TABLE XXXII.—*continued* (Occupations of Widows).

OCCUPATIONS.	WIDOWS. Total.	Status. Working at Home.	Employers.	Working for Employers.	Working on own account.	Others or no Statement.	Ages. 18 to 19	20 to 24	25 to 44	45 to 64	65 to 69	70 and over.	Not stated.
3. Sundry Specified Industries—*contd.*													
380. Floor Cloth, Oil Cloth—Manufacture	2	—	—	2	—	—	—	—	1	1	—	—	—
381. Japanners	5	—	—	3	—	2	—	—	2	3	—	—	—
383. Rag—Gatherers, Dealers	105	—	4	91	7	3	—	1	38	55	9	2	—
384. *Other* Workers in Sundry Industries	9	1	—	6	2	1	—	—	2	6	1	—	—
385. *Other* Dealers in Sundry Industries	19	3	4	3	11	1	—	—	3	10	3	3	—
386. Receiving Shop, Receiving Office—Keepers, Assistants (Laundry: Dyers and Cleaners)	3	2	—	—	3	—	—	—	2	1	—	—	—
4. Makers and Dealers (General or Undefined).													
387. Multiple Shop, Multiple Store—Proprietors, Workers (general or undefined)	14	3	—	5	9	—	—	—	5	6	1	2	—
388. General or unclassified Shopkeepers; General Dealers	606	63	49	69	421	67	—	1	145	274	96	90	—
389. Pawnbrokers	42	2	19	4	18	1	—	—	4	31	3	4	—
390. Hawkers, Street Sellers	656	—	4	119	436	97	—	2	113	350	94	97	—
391. Contractors, Manufacturers, Managers, Superintendents (undefined)	7	—	4	2	1	—	—	—	1	6	—	—	—
392. Newsvendors (Street or undefined)	2	—	—	2	—	—	—	—	—	2	—	—	—
5. Mechanics and Labourers (General or Undefined).													
393. General Labourers	53	—	1	27	5	20	—	—	15	25	10	3	—
394. Engine—Drivers, Stokers, (not Railway, Marine, or Agricultural)	1	—	—	—	—	1	—	—	—	1	—	—	—
395. Artisans, Mechanics, Apprentices (undefined)	11	—	—	4	—	7	—	—	1	6	1	3	—
396. Factory—Hands, Labourers (undefined)	70	—	1	32	2	35	—	1	23	30	7	9	—
397. Machinists, Machine Workers (undefined)	20	5	—	11	3	6	—	—	10	5	4	1	—
Total Occupied (Orders I.—XXII.)	**44,063**	—	—	—	—	—	**13**	**225**	**10,966**	**23,038**	**4,891**	**4,926**	**4**
XXIII.—WITHOUT OCCUPATION OR OCCUPATION UNSPECIFIED.													
398. Retired from Business	1,765	—	—	—	—	—	—	—	10	254	344	1,157	—
399. Pensioners	608	—	—	—	—	—	—	2	14	44	39	509	—
400. Old Age Pensioners (Occupation or former Occupation not stated)	4,337	—	—	—	—	—	—	—	—	—	1	4,335	1
401. Private Means	24,658	—	—	—	—	—	1	24	1,297	7,983	4,379	10,973	1
402. Students	7	—	—	—	—	—	—	—	1	4	1	1	—
403. Others	106,059	—	—	—	—	—	7	137	9,348	45,675	16,262	34,610	20
Total of Unspecified or No Occupation (Order XXIII.)	**137,434**	—	—	—	—	—	**8**	**163**	**10,670**	**53,960**	**21,026**	**51,585**	**22**
Total Widows enumerated	**181,497**	—	—	—	—	—	**21**	**388**	**21,636**	**76,998**	**25,917**	**56,511**	**26**

TABLE XXXIII.—INDEX TO OCCUPATIONS.

Note.—Where a descriptive name or designation common to several occupations appears in this Index with the word "undefined" against it, it is to be understood that persons returned under such name or designation have, in the Occupation Tables, been classified to their particular trades or occupations, wherever these were stated or determinable. See, *e.g.*, "Machinist," "Plater," "Weaver," &c.

Occupation and Reference Number.	
Able Seaman—Merchant Service	85
Able Seaman—Royal Navy	10
Accountant	59
Acid Maker, &c.	252
Actor	39
Actuary	59
Advertising Agent	370
Advocate	19
Aerated Water Manufacture	350
Agent	56
Agricultural Labourer—in charge of Cattle	103
Agricultural Labourer—in charge of Horses	104
Agricultural Labourer—other or unspecified	105
Agricultural Machine Proprietor, Attendant	110
Alkali Manufacture	253
Alpaca Manufacture	291
Alum Maker	252
Aluminium Manufacture	137
Aluminium Worker	176
Ambulance Driver	49
Ammonia Manufacture	252
Analyst, Analytical Chemist	30
Anchor Manufacture	166
Aniline Dye Manufacture	247
Animal Keeper, Dealer	375
Antique Dealer	229
Antique Furnisher	230
Antique Furniture Maker	222
Appraiser	60
Architect	36
Architectural—Carver, Sculptor	201
Army Officer (Effective or Retired)	7
Army Pensioner	399
Army Reservist	8
Art Dealer	229
Art Metal Worker	176
Art, Music, Theatre Service	40
Art Ware Maker	241
Artificial Flower Maker	331
Artificial Tooth Maker	195
Artisan	395
Artist (Painter, Sculptor)	35
Asbestos Manufacture (not Textile Processes)	130
Asbestos Worker	306
Ash (Soda, Pearl) Manufacture	253
Asphalt Layer	221
Asphalt Manufacture	130
Assessor of Rates, &c. (Municipal, &c.)	6
Asylum Attendant	49
Auctioneer	60
Auditor	59
Author	29
Bacon Curer	335
Bag (Leather) Maker	267
Bag (Sack) Maker	300
Baker (Bread, &c., Maker)	343
Baker (Dealer)	344
Bank Agent, Clerk, Teller, &c.	63
Barber	329
Bargeman	89
Bark Cutter, Worker	236
Bark Dealer, Merchant	238
Barmaid, Barman	362
Barrel Maker (Wood)	235
Barrister	19
Basic Slag Manufacture	252
Basket Maker	228
Bath Attendant	54
Bedding Maker	224
Bedstead Maker (Iron or Brass)	175
Beer Bottler	361
Beer Seller	360
Bellhanger	216
Bellman	6
Benevolent Society Service	49
Bicycle Dealer	189
Bicycle Maker	183
Bill Broker	56
Bill Distributer	372
Bill Poster	371
Bill-posting Agent	370
Billiard Marker	41
Bird Keeper, Dealer	375
Biscuit Maker	343
Blacking Manufacture	247
Blacksmith	142
Blanket Manufacture (Wool)	291
Blast Furnaceman (Iron)	133
Bleacher (Textile)	307
Block Cutter (Textile Printing)	159
Boarding House Keeper	359
Boat Builder	179
Boatman on Seas	88
Boiler Maker	148
Bolt Maker	165
Bone Miller	259
Bone Worker	379
Bonnet Dealer	316
Bonnet Manufacture (Straw)	313
Book, Print—Publisher, Seller	281
Bookbinder	280
Bookkeeper	62
Boot Dealer	328
Boot Maker	325
Bottle Manufacture	243
Bottler (Beer)	361
Bottler (Lemonade, &c.)	350
Box Maker (Cardboard)	275
Box Maker (Wooden)	234
Braid Weaver, Maker, &c.	306
Brass, Bronze Manufacture	137
Brass Worker	174
Brassfinisher	144
Brassfounder	141
Bread Maker	343
Brewer	356
Brick Dealer	245
Brick Maker	239
Bricklayer	206
Bricklayer's Labourer	207
Bristle Worker	269
Broker	56
Bronze Worker	174
Broom, Brush Maker	269
Builder	202
Builder's Labourer	203
Business Clerk	62
Butcher	338
Butterman	336
Button Maker	322
Buyer (not otherwise described)	57
Byre Man, Woman	103
Cab Proprietor	75
Cabinet Maker	222
Cabman	76
Caddie	41
Cake Maker	343
Calenderer (undefined)	53

TABLE XXXIII.—*continued* (Index to Occupations).

Occupation and Reference Number.	
Calico Printer	308
Calico Weaver	286
Camera Maker	193
Canal Contractor	217
Candle Manufacture	257
Cane Worker	228
Canvas Manufacture	300
Cap Maker	314
Car Driver (Tram)	82
Cardboard Box Maker	275
Caretaker (not Government)	50
Carman (undefined)	78
Carpenter	204
Carpenter's Labourer	205
Carpet Manufacture	304
Carriage Maker	185
Carrier	78
Cart Maker, Builder	187
Carter	78
Cartridge Maker	249
Carver (Architectural)	201
Carver (Wood)	227
Cashier	62
Cattle Dealer, Salesman	373
Cattleman	103
Caulker (Ship)	177
Cellarman	361
Celluloid Worker	377
Cement Dealer	245
Cement Manufacture	240
Cemetery Officer	18
Cereal Food Manufacture	341
Chain Manufacture	166
Chamberlain	6
Chapel Officer	18
Charwoman	52
Chauffeur	77
Checkweigher (Dock)	92
Checkweigher (Mine)	116
Cheesemonger	336
Chemist	254
Chimney Sweep	382
China Dealer	246
China Manufacture	241
Chiropodist	26
Chocolate Maker	347
Church Officer	18
Cigar, Cigarette Maker	353
Cinematograph Operator	40
Circular Addresser	369
Civil Engineer	32
Civil Service Officer, Clerk	3
Civil Service Messenger, &c.	4
Clay Pit Worker	129
Cleaner (undefined)	52
Clergyman, Episcopalian	13
Clerk (undefined and in general*)	62
Clock Maker	192
Clog Dealer	328
Clog Maker	327
Cloth Cap Maker	314
Clothier	318
Club Service	48
Coach Builder	185
Coach Proprietor	75
Coachman (Domestic)	44
Coachman (not Domestic)	76
Coal Cutting Machine Man	114
Coal Heaver, Porter	94
Coal Hewer	114
Coal Merchant	131
Coal Mine Owner, Manager	122
Coal Mine—Worker above ground	116
Coal Mine—Worker at the face	114
Coal Mine—Other Worker below ground	115
Cocoa Fibre Manufacture	298
Cocoa Maker	347
Coffee Dealer	348
Coffee House Keeper	358
Coffin Maker, &c.	226
Coke Burner	117
Collar Maker (Linen, &c.)	321
Collar Maker (Tailoring)	317
College Service	48
Colour Maker	247
Colourman	263
Comb (Horn, &c.) Maker	379
Commercial Clerk	62
Commercial Traveller	58
Commission Agent	56
Compositor	278
Concrete Layer (Road)	221
Concrete Maker	240
Conductor (Omnibus)	81
Conductor (Railway)	70
Conductor (Tramway)	83
Confectioner (Dealer)	344
Contractor (undefined)	391
Cook (Domestic)	43
Cook (not Domestic)	51
Cook (Hospital or Institution)	49
Cook (Merchant Service)	87
Cooper	235
Copper Manufacture	137
Copper Plate Printer	279
Copper Worker	171
Coppersmith	145
Cord Maker	299
Cork Cutter, Worker	236
Cork Merchant, Dealer	238
Corn Flour Manufacture	341
Corn Merchant, Dealer	342
Corset Maker	320
Costermonger	390
Cotton Spinner	284
Cotton Weaver	286
Cotton Winder	285
Cotton Worker (in other or undefined processes)	287
County Officer	6
Cow Keeper (in Town)	334
Cow Keeper (not in Town)	103
Creamery Worker	333
Crofter	99
Crofter's Son, &c., (assisting on Croft)	100
Crofter-Fisherman	113
Cupola Man (Ironfounding)	140
Currier	266
Customs Officer	3
Cutler	156
Cycle Dealer	189
Cycle Maker	183
Cycle Tyre Maker	260
Dairyman	334
Dancing Master	27
Day Girl, Day Servant	43
Dealer (undefined)	387
Debt Collector	62
Decorator	213
Dental Instrument Maker	195
Dental Surgeon, Dentist (including Assistant)	22
Detective	5
Die Cutter	161
Dispenser	254
Distiller (Mineral Oil)	255
Distiller, Spirit Manufacture	357
Diver	92
Dock, &c., Labourer	91

* Principal exceptions, Civil Service, Law, Bank, and Railway Clerks.

TABLE XXXIII.—*continued.*

Occupation and Reference Number.	
Dock, &c., Official, Servant	92
Doctor	21
Dog Keeper, Dealer	375
Domestic Coachman, Groom	44
Domestic Gardener	46
Domestic Indoor Servant in Hotel, Lodging-house, or Eating-house	42
Domestic Indoor Servant (not in Hotel, &c.)	43
Domestic Motor Car Driver, Attendant	45
Doorkeeper (Theatre)	40
Drainage and Sanitary Service	367
Draper	311
Drayman	78
Dresser (Stone)	126
Dressmaker	319
Driver (Barge Horse)	89
Driver (Cab, Coach)	76
Driver (Horse Omnibus)	79
Driver (Motor Car—Domestic)	45
Driver (Motor Car—not Domestic)	77
Driver (Motor Lorry, Motor Van)	77
Driver (Motor Omnibus)	80
Driver (undefined)	76
Drover	374
Druggist	254
Drysalter	254
Dye Manufacture	247
Dyer and Cleaner's Receiving-shop Keeper	386
Dyer (Textile)	309
Dynamite Maker	248
Dynamo Erector, Fitter	152
Earthenware, China, Glass—Dealer	246
Earthenware Manufacture	241
Eating-house Keeper	358
Editor	29
Education, connected with (not Teacher)	28
Egg Merchant, Importer	336
Elastic Band Maker	260
Elastic Web Manufacture	306
Electric Cable Manufacture	150
Electric Lamp Manufacture	151
Electrical Apparatus Maker	152
Electrical Fitter	152
Electrician (undefined)	152
Electricity Supply	366
Electrotyper	278
Elocutionist	27
Embroidery Maker (undefined)	305
Emigration Agent	56
Enameller (undefined)	395
Engine Driver (not Railway, Marine, nor Agricultural)	394
Engineer (Seagoing)	86
Engineer (undefined)	149
Engineman, Engineer (Barge, Canal Boat, Steamboat, Tug, &c., on River or Canal only)	89
Engraver	35
Envelope Addresser	369
Envelope Maker	274
Episcopalian Clergyman	13
Erector	143
Established Church Minister	11
Excise Officer	3
Explosive Article Manufacture	249
Explosive Substance Manufacture	248
Explosives, Dealer in	263
Eye and Hook Maker	168
Factor	56
Factory—Hand, Labourer (undefined)	396
Factory Hand (Textile—undefined)	306
Fancy Dealer (Textiles)	312
Fancy Goods (Textile) Manufacture	305

Occupation and Reference Number.	
Farm Grieve, Foreman	101
Farm Servant (in charge of Cattle)	103
Farm Servant (in charge of Horses)	104
Farm Servant (other or undefined)	105
Farmer	97
Farmer's Son, Daughter, &c., (assisting on Farm)	98
Farrier	142
Fat Melter, Refiner	257
Feather Dealer	271
Feather Dresser	270
Fellmonger	271
Felt Hat Manufacture	314
Felt Manufacture	304
Fence Maker (Wire)	168
Fencer (Wire)	393
Ferro-Concreter	203
Ferry Captain, &c. (on River or Canal)	89
Fettler (undefined)	395
Field Glass Maker	193
File Maker (Tool)	154
Financier	64
Fine Art Dealer	229
Finisher (undefined)	395
Fire Bar Maker	175
Fire Brick Maker	239
Fire Clay Miner	129
Fire Insurance Company's—Broker, Manager, Clerk, &c.	65
Fire Iron Maker	167
Fireman (for Extinction of Fire)	6
Fireman (not Railway, Marine, nor Agricultural)	394
Firewood Cutter	237
Firewood Dealer	238
Fireworks Manufacture	249
Fish Curer	339
Fisherman	112
Fisherman-Crofter	113
Fishing Reel, Rod, Tackle Maker	198
Fishing Tackle Dealer	200
Fishmonger	340
Fitter (Engine and Machine)	143
Fitter (undefined)	395
Fitter's Labourer	147
Flag Stone Dealer	132
Flag Stone Dresser	126
Flannel Manufacture	291
Flannelette Manufacture	286
Flax Manufacture	296
Flesher	338
Flint Glass Maker	244
Floorcloth Manufacture	380
Florist	107
Flour Merchant, Dealer	342
Flower Girl (Street)	390
Flower Pot Maker	241
Football Player (Professional)	41
Footman (Domestic)	43
Forester	106
Founder (Iron or undefined)	137
Foundry Labourer (Iron or undefined)	140
French Cleaner	310
French Polisher	223
Fret Cutter, Sawyer	222
Fruiterer	349
Fuller's Earth Manufacture	130
Funeral Undertaker	226
Furnaceman (undefined)	396
Furniture Dealer	230
Furrier	264
Galvanised Sheet Manufacture	137
Game Dealer	340
Game Apparatus Dealer	200
Game Apparatus Maker	198

TABLE XXXIII.—*continued* (Index to Occupations).

Occupation and Reference Number.	
Gamekeeper	47
Ganger (undefined)	391
Gardener (Domestic)	46
Gardener (Market)	108
Gardener (not otherwise distinguished)	109
Gas Fittings Maker	176
Gas Works Service	364
Gasfitter	215
Gate Keeper (not Government)	50
Gelatine Maker	262
General Dealer	388
General Labourer	393
General Merchant	55
General or Unclassified Shopkeeper	388
General Produce Broker	56
General Servant	43
German Silver Manufacture	169
Gilder	227
Ginger Beer Dealer	352
Ginger Beer Manufacture	350
Gipsy	403
Glass Blower	244
Glass Bottle Manufacture	243
Glass Dealer	246
Glass Maker	244
Glazier	214
Glove Maker	323
Glucose Manufacture	345
Glue Maker	262
Glycerine Maker, Refiner	257
Gold Beater	191
Goldsmith	190
Golf Ball, Club, Maker	198
Governess	27
Grain Merchant	342
Grate Maker	167
Gravel Pit Worker	129
Grazier	97
Grease Manufacture	257
Greengrocer	349
Grieve	101
Grocer	348
Groom (Domestic)	44
Groom (not Domestic)	76
Groom (Omnibus Service)	81
Groom (Tram Service)	83
Guard (Railway)	70
Guard (Tramcar)	83
Gum Manufacture	262
Gun Manufacture	162
Guncotton Manufacture	248
Gunpowder Manufacture	248
Gunsmith	162
Gutta Percha Worker	260
Haberdasher	324
Hair Dealer	271
Hair Worker	269
Hairdresser	329
Ham Curer	335
Ham Dealer	336
Hand Loom Weaver (undefined)	306
Handy Man	395
Harbour Contractor	217
Harbour Official, Servant	92
Hardware Dealer, Merchant	188
Harness Maker	268
Hat Dealer	316
Hat Manufacture (Cloth, Felt, Silk)	314
Hat Manufacture (Straw)	313
Hawker	390
Hemp Manufacture	297
Herring Curer	339
Hewer (Coal or Shale Mine)	114
Hewer (Stone Quarry)	125
Hewer (Timber or Wood)	237
Hide Broker	56
Hide Dealer	271
Hide Sorter (Tanning)	265
Hide Splitter	266
Hoistman (undefined)	394
Holder-on (Ship-riveter's)	177
Holder-up (Boiler)	148
Hoop Maker, Bender	235
Horn Worker	379
Horse Driver (Omnibus)	79
Horse Driver (Tram)	82
Horse Shoer	142
Horse Slaughterer	376
Horsekeeper	76
Horticulturist	107
Hosier	324
Hosiery Manufacture	302
Hospital Service	49
Hostler	76
Hot-house Builder	202
Hotel Cook	51
Hotel Keeper	360
Hotel Porter	42
Hotel Waiter, Waitress	363
House Agent	60
House Fittings Maker	225
House Furnisher	230
House Insurance Official	65
House Surveyor	33
Housekeeper (Domestic)	43
Hurdle Maker (Wood)	232
Ice Cream Maker, Vendor	344
Ice Maker	351
Incandescent Lamp Maker (Electric)	151
Incandescent—Lamp, Mantle, Maker (Gas)	176
India Rubber Worker	260
Industrial School Service	49
Infants' Food Manufacture	341
Ink Manufacture	247
Inkle Weaver	305
Innkeeper	360
Institution Service (not Poor Law)	49
Insurance Agent	66
Insurance Service	65
Invalid Attendant	25
Iron Bar Roller	134
Iron Manufacture (Malleable)	134
Iron Ore Breaker, Weigher, &c.	133
Iron Puddler	134
Iron Worker (undefined)	175
Ironer (Laundry)	53
Ironfounder	140
Ironmonger	188
Ironstone Miner	119
Italian Warehouseman	348
Itinerant Preacher	16
Ivory Worker	379
Jacconette Weaver	286
Jam Maker	346
Japanner	381
Jeweller	190
Job Master	75
Joiner	204
Joiner's Labourer	205
Journalist	29
Jute Manufacture	297
Jute Mat Maker	298
Kelp Gatherer	111
Kerbstone Maker	126

TABLE XXXIII.—*continued.*

Occupation and Reference Number.	
Key Maker	175
Kiln Man (Brick, &c.)	239
King's Counsel	19
Kitchen Range Maker	167
Knacker	376
Knife Maker	156
Labourer (undefined)	393
Lace Manufacture	303
Lacquerer (undefined)	176
Lamp Maker (Electric)	151
Lamp Maker (not Electric)	176
Land and Estate Agent	60
Land Steward	101
Land Surveyor	33
Lapidary	191
Lascar	87
Lath Maker	232
Laundry Worker	53
Law Agent	19
Law Clerk	20
Lead Manufacture	136
Lead Miner	120
Leaden Goods Maker	172
Leather Dealer	271
Leather Goods Dealer	271
Leather Goods Maker	267
Lecturer	27
Level Crossing Man	72
Librarian (Local Authority or Institution)	31
Life Insurance Agent	66
Life Insurance Official, Clerk	65
Lighterman	89
Lighthouse Official, Servant	92
Lime Merchant	132
Limeburner	128
Limelight Operator	40
Limestone Quarryman	125
Linen Draper	311
Linen Manufacture	296
Linoleum Dealer	385
Linoleum Maker	380
Literature, connected with (not Author, &c.)	31
Lithographer	279
Livery Stable Keeper	75
Lock Maker	175
Locksmith	216
Lodge Keeper (not Government)	50
Lodging House Keeper	359
Lucifer Match Manufacture	250
Lunatic Asylum Service (Poor Law)	6
Lunatic Asylum Service (Private)	49
Machine Maker (undefined Worker in Engine and Machine Making)	149
Machine Worker (undefined)	397
Machinist (undefined)	397
Maltman (Brewing)	356
Maltman (Distilling)	357
Maltman, Maltster	355
Manager (undefined)	391
Mangler (Laundry)	53
Manufacturer (undefined)	391
Manufacturing Chemist	252
Manufacturing Confectioner	347
Manure Manufacture	259
Marble Worker	201
Margarine Maker	351
Marine Engineer (Engine Making)	149
Marine Engineer (Seagoing)	86
Marine Fireman	86
Market Gardener (including Labourer)	108
Marmalade Maker	346
Mason	208

Occupation and Reference Number.	
Mason's Labourer	209
Mat Maker (not Carpet)	298
Match Manufacture	250
Meal Merchant	342
Measuring Apparatus Maker	194
Meat Salesman	338
Mechanic (undefined)	395
Medal Maker	161
Medical Service	26
Mercer	311
Merchant (Commodity undefined)	55
Merchant Service—Cook, Steward, &c. (Subsidiary Service)	87
Merchant Service—Engineering Department	86
Merchant Service—Seaman, Navigating Dept.	85
Messenger (not Government nor Railway)	95
Metal Annealer (Ironfounding)	140
Metal Annealer (Rolling Mills)	134
Metal Caster (Iron)	140
Metal Caster (other or unspecified Metals)	137
Metal Dresser (Iron)	140
Metal Dresser (other or unspecified Metals)	137
Metal Engraver	146
Metal Finisher	149
Metal Machinist	146
Metal Plater	148
Metal Polish Manufacture	252
Metal Polisher	146
Metal Refiner (Iron)	134
Metal Refiner (undefined)	137
Metal Smith	142
Metal Turner (undefined)	176
Metal Worker (undefined)	176
Metalliferous Mine—Owner, Agent, Manager	122
Metalliferous Mine—Other Mine Service	123
Midwife	24
Milk Seller	334
Mill Worker (undefined)	396
Miller, Cereal Food Manufacture	341
Milliner	315
Millwright	139
Mine Owner, Manager	122
Mine Sinker, Borer	219
Miner (*see* under respective minerals).	
Mineral Merchant	132
Mineral Oil Worker	255
Mineral Water Manufacture	350
Mining Engineer	32
Minister (Established Church)	11
Minister (United Free Church)	12
Minister of other Denomination	15
Missionary	16
Model Lodging-house Officer, Servant	49
Mole Catcher	111
Monk	17
Monumental Carver, Sculptor, Mason	201
Mosaic Tile Fixer	221
Motor Car Driver (Domestic)	45
Motor Car Driver (not Domestic)	77
Motor Car Maker	184
Motor Garage—Proprietor, Worker	75
Motor Van, &c., Driver	77
Moulder (Ironfounding or undefined)	140
Multiple Shop Keeper	387
Municipal Officer	6
Music Master	38
Musical Instrument Maker	197
Musician (Street)	390
Musician (not Street)	38
Mustard Maker	351
Nail Manufacture	164
Naphtha Distiller, Refiner, &c.	252
Navigation Service (on Shore)	90

TABLE XXXIII.—*continued* (Index to Occupations).

Occupation and Reference Number.	
Navvy (undefined)	218
Navy or Marines, Man of	10
Navy or Marines Officer (Effective or Retired)	9
Needle Maker	157
Net Manufacture	300
Newsboy (Street or undefined)	392
Newspaper Agent	282
Newspaper Publisher	281
Newspaper Reporter	29
Nickel, Nickel Silver—Plater, Worker	169
Novelist	29
Nun	17
Nurse (undefined, and not in Private House)	25
Nursemaid (Domestic)	43
Nurseryman	107
Nut Maker	165
Oculist	21
Office Boy	95
Officer, Army (Effective or Retired)	7
Officer, Navy or Marines (Effective or Retired)	9
Officer of Commercial Guild, Society, &c.	61
Oil Miller, Refiner	255
Oilcake Maker	256
Oilcloth Manufacture	380
Oilman (Dealer)	263
Old Age Pensioner	400
Omnibus Conductor	81
Omnibus Driver (Horse)	79
Omnibus Driver (Motor)	80
Omnibus Service (not Driver)	81
Operatic Artist, Singer	38
Optician	193
Organ Grinder	390
Organ Maker	196
Organist	38
Outdoor Worker	393
Outfitter (Dealer)	318
Outfitter (undefined)	388
Oyster Culturist, Dredger	112
Packing-case Maker	234
Paint Manufacture	247
Painter, Sculptor, Artist	35
Painter (undefined)	213
Painter's Labourer	213
Paper Bag Maker	275
Paper Maker	272
Paper Merchant, Dealer	277
Paper Stainer	273
Paperhanger	213
Parasol Maker	330
Parish Officer	6
Park Keeper (not Government)	50
Pastry Cook	343
Patent Fuel Manufacture	118
Patent Leather Manufacture	266
Patten Dealer	328
Patten Maker	327
Patternmaker	138
Paviour	221
Pawnbroker	389
Pedlar	390
Pen Maker (Steel)	158
Pensioner	399
Performer	41
Petroleum Oil Dealer, Merchant	263
Petroleum Oil Refiner, Maker	255
Pewterer	169
Pharmaceutist	254
Photographer	37
Photographic Apparatus Maker	193
Physician	21
Pianist	38

Occupation and Reference Number.	
Piano Maker	196
Pickle Maker	351
Picture Frame Maker	227
Pig Dealer, Salesman	373
Pig-iron Manufacture	133
Pig-iron Worker	133
Pilot	88
Pin Maker	157
Pipe Fitter (undefined)	395
Pipe Founder (undefined)	176
Pipe Layer (undefined)	218
Pipe Maker (Tobacco)	378
Pipe Maker (undefined)	395
Pit Sinker	219
Pithead Labourer	116
Plain Tile Maker	239
Plait Manufacture (Straw)	313
Plaster Manufacture	240
Plasterer	211
Plasterer's Labourer	212
Plate Glass Manufacture	242
Plated Ware Manufacture	169
Platelayer (Railway)	73
Plater (undefined)	395
Plumber	215
Pointsman	72
Police	5
Poor Law Service	6
Porcelain Manufacture	241
Porter (undefined)	95
Portmanteau Maker	267
Post Office Messenger, &c.	2
Post Office Telegraphist, Telephone Operator	1
Postman	2
Potato Merchant, Dealer, Salesman	349
Potter	241
Poulterer	340
Poultry Farmer	97
Preserve Maker	346
Press Worker (undefined)	395
Priest (Roman Catholic)	14
Printer (undefined)	278
Private Means	401
Private Secretary	31
Procurator	19
Professional Engineer's, Surveyor's—Assistant	34
Professor	27
Provision Curer	335
Provision Dealer	336
Publican	360
Publisher (Book, Newspaper)	281
Puddling Furnace, Iron and Steel Rolling Mill, Worker, &c., at	134
Pugilist	41
Pump Maker	149
Purser (Ship)	87
Quantity Surveyor	33
Quarryman (not Slate District)	125
Quarryman (Slate)	127
Quarrymaster, Quarry Manager	124
Quay Labourer	91
Quill Dresser	270
Quilt Maker (not Weaver)	321
Rag Gatherer, Dealer	383
Rail Maker	134
Railway Clerk	67
Railway Coach Maker	182
Railway Contractor	217
Railway Engine Driver	69
Railway Ganger	73
Railway Guard	70
Railway Labourer (not Rly. Contractor's Labr.)	74

TABLE XXXIII.—*continued.*

Occupation and Reference Number.	
Railway Official	67
Railway Platelayer, Packer	73
Railway Pointsman, Level-crossing Man	72
Railway Porter	68
Railway Signalman	71
Railway Stationmaster	67
Railway Stoker	69
Railway Ticket Collector, Examiner, Checker	68
Railway Wagon Maker	182
Range Maker	167
Razor Maker	156
Receiving Shop, Receiving Office Keeper (Laundry: Dyers' and Cleaners')	386
Rectifier (Spirit)	357
Rectifier (not Spirit)	252
Redleader (Ship)	181
Reel Maker	233
Reeler (undefined)	306
Refiner (undefined)	395
Refuse, Disposal of	368
Registered Practitioner	21
Registrar of Births, &c.	6
Registry Office Keeper (Servants')	56
Removal Contractor	78
Repairer (undefined)	395
Reporter	29
Repository Keeper (undefined)	93
Reservoir Keeper	365
Reservoir Maker	217
Restaurant Keeper	358
Retired from Business (not Army or Navy)	398
Retort Man (Gas)	364
Rigger (Shipyard)	181
River Steamboat Service (Captain, Mate, Engineer, &c.)	89
Rivet Maker	165
Riveter (Boiler)	148
Riveter (Ship)	177
Road Contractor, Surveyor, Inspector	220
Road Labourer; Roadman	221
Roller Engraver	159
Roller (undefined)	395
Rope Maker	299
Rougher (undefined)	395
Rubber Dealer	263
Rubber Goods Maker	260
Rubber Tyre Maker	260
Rubber Worker	260
Rug, Carpet Dealer	312
Rug Manufacture	304
Rush Worker	228
Sack Maker	300
Sacking Manufacture	300
Saddler	268
Safe Maker (Iron)	175
Sailcloth Dealer	312
Sailcloth Manufacture	300
Sailor—Merchant Service (Navigating Dept.)	85
Salesman (not otherwise described)	57
Salt Maker	251
Salvation Army Officer, &c.	16
Sand Labourer	129
Sand Paper Maker	130
Sandwichman	372
Sanitary Inspector	6
Sanitary Service	367
Sanitary-ware Maker	241
Sash Maker (Window)	225
Satin Manufacture	294
Sauce Maker	351
Sausage Maker	335
Saw Maker	155
Sawyer (Wood)	231
Sawyer (undefined)	146
Scavenging and Disposal of Refuse	368
Scholar (under 14 years)	403
Scholar (14 years and upwards)	402
School Attendance Officer	28
Schoolmaster	27
Scientific Instrument Maker	193
Scientific Pursuits, Person engaged in	30
Scissors Maker	156
Scrap Iron Broker, Dealer	188
Screw Maker	165
Scripture Reader	16
Sculptor	35
Sculptor (Architectural, Monumental)	201
Scythe Maker	156
Scythe Shaft Maker	237
Seal Maker	161
Seaman (Merchant Service)	85
Seamstress	321
Secretary (not Private)	62
Seed Merchant, Dealer	342
Seedsman	107
Servants' Registry Office Keeper	56
Sett Cutter, Maker (Quarry)	125
Sett Dresser (on Roads)	221
Sett Finisher	126
Sewage Disposal Labourer	367
Sewing Machinist (undefined)	321
Shale Mine—Worker above ground	116
Shale Mine—Worker at the face	114
Shale Mine—Other Worker below ground	115
Shale Miner (Hewer)	114
Shawl Knitter	302
Shawl Manufacture (Wool)	291
Shearer, Shearman, Shearsman (undefined)	395
Sheep Dealer, Salesman	373
Sheet-glass Manufacture	242
Sheet-metal Worker (undefined)	176
Shepherd	102
Shingler (Iron)	134
Ship Broker	56
Ship Builder	181
Ship Chandler	385
Ship Designer, Draughtsman	181
Ship Insurance Official, Clerk	65
Ship Master	85
Ship—Worker in Iron (not Plater, Riveter, &c.)	178
Ship—Worker in Wood (not Shipwright)	180
Ship Owner	90
Ship Painter	181
Ship Plater, Riveter, &c.	177
Ship Rigger	181
Ship Steward, Stewardess	87
Ship Surveyor	33
Shipping Agent	56
Shipping Clerk	92
Shipwright	179
Shipyard Labourer (undefined)	181
Shirt Cutter, Maker	321
Shirting Maker, Weaver	286
Shoe Dealer	328
Shoe Maker	325
Shop Assistant, Keeper (undefined)	388
Shop Fittings Maker	225
Shorthand Writer (not Clerk)	29
Showman	41
Sick Nurse (not Poor Law)	25
Sign Writer	213
Signalman (Railway)	71
Silk Dealer	312
Silk Manufacture	294
Silk Spinner	293
Silk Weaver	294
Silk Worker (other or undefined processes)	295

TABLE XXXIII.—*continued* (Index to Occupations).

Occupation and Reference Number.	
Silver Caster, Engraver, &c.	190
Silversmith	190
Singer (Street)	390
Singer (not Street)	38
Sister of Charity	17
Size Maker	262
Skep Maker	228
Skin Broker	56
Skin Dealer	271
Skinner	264
Slate Dealer	132
Slate Mine, Quarry—Owner, Agent, Manager	124
Slate Miner, Dresser, Quarrier, &c.	127
Slater	210
Slaughterer, Slaughter-house Worker	337
Slaughterer (Horse)	376
Slipper Dealer	328
Slipper Maker	326
Slotting Machine Man	146
Small Ware Dealer (Textile)	312
Small Ware (Textile) Manufacture	305
Smelter (undefined)	137
Smith (Blacksmith, or undefined)	142
Snuff-box Maker	378
Soap Boiler, Maker	258
Soap Dealer	263
Soda Ash Maker	253
Soda Water Manufacture	350
Soft Goods Dealer, &c.	312
Solderer (undefined)	176
Soldier, Non-Commissioned Officer	8
Solicitor	19
Solicitor's Clerk	20
Soot Merchant	385
Spade Maker	153
Spectacle Maker	193
Spice Maker	351
Spinner (undefined)—	
In Textile Districts to—Other Worker in Sundry Fabrics	306
Otherwise to—Artisan, &c.	395
Spirit Manufacture	357
Spirit Merchant, Dealer	360
Sponge Dealer	263
Spool Winder (undefined)	306
Spring Maker (undefined)	175
Spur Maker	268
Stable Man (Coal Mine)	115
Stable Man (Domestic)	44
Stable Man (Railway)	74
Stable Man (not Coal Mine, Domestic, nor Railway)	76
Stack Cover Maker	261
Stage Carpenter	204
Stained Glass Maker, Painter	244
Stair Rod Maker	176
Stamper (undefined)	395
Staple Maker	165
Starch Box Maker	275
Starch Maker	252
Station Agent, Master	67
Stationer, Law Stationer	277
Stationery Manufacture	274
Stave Maker	233
Stave Merchant	238
Stay Maker	320
Steam Crane Driver (undefined)	394
Steam Hammer Driver, Smith (Blacksmith's, or undefined)	142
Steam Hammer Maker	149
Steam Lorry Driver	77
Steam Roller Driver	394
Steel Manufacture, Smelting, Founding	135
Steel Pen Maker	158

Occupation and Reference Number.	
Steel Plate Printer	279
Steel Roller	134
Steeple Jack	202
Stencil Plate Cutter, Maker	161
Stereotyper (Printer)	278
Stevedore (Employer)	92
Stevedore (not Employer)	91
Steward, Stewardess (Ship)	87
Steward (undefined)	391
Stick Maker	330
Stillman (undefined)	395
Stirrup Maker	268
Stock and Share Broker	56
Stock Keeper (Rural, undefined)	103
Stock Keeper (Textile, undefined)	306
Stock Keeper (Town, undefined)	388
Stock Taker (undefined)	62
Stocking Knitter	302
Stoker (Engine—not Railway, Marine, nor Agricultural)	394
Stone Breaker	221
Stone Cutter, Dresser (not inside Quarry)	126
Stone Cutter, Hewer, Miner (inside Quarry)	125
Stone Dealer	132
Stone Paviour	221
Stone Quarry or Mine—Owner, Agent, Manager	124
Storekeeper, Storeman (undefined)	396
Stove Maker, Fitter	167
Stove Polish Maker	247
Strap Maker	267
Strapper (Tramway)	83
Straw Dealer	342
Straw Hat, Straw Plait, Dealer	316
Straw Hat, Straw Plait, Manufacture	313
Strawberry Grower	97
Street Labourer	221
Street Seller	390
Street Singer	390
Street Sweeper	368
Striker (undefined)	142
Student	402
Submarine Cable Layer	152
Submarine Cable Maker	150
Subordinate Medical Service	26
Sugar Boiler (undefined)	346
Sugar Refiner	345
Sulphate of Ammonia Maker	253
Sulphate of Soda Maker	253
Sulphuric Acid Maker (in Alkali Works)	253
Sulphuric Acid Maker (not in Alkali Works)	252
Sunshade Maker	330
Superintendent (undefined)	391
Surfaceman (Highway)	221
Surfaceman (Railway)	73
Surgeon	21
Surgical and Dental Instrument and Apparatus Maker	195
Surveyor (Land, House, Ship)	33
Surveyor's Assistant	34
Sweet Maker	346
Swimming Instructor (Education Authority)	27
Swimming Master, Mistress (Baths)	54
Syrup Manufacture	345
Tailor	317
Tallow Dealer	263
Tallow Refiner, &c.	257
Tanner	265
Tar Rectifier, Refiner, &c.	252
Tarpaulin Maker	261
Tartan Maker	291
Tavern Keeper	360
Taxidermist	384
Tea Dealer	348

TABLE XXXIII.—*continued.*

Occupation and Reference Number.	
Teacher	27
Telegraph Service (not Government)	96
Temperance Hotel Keeper	359
Terra Cotta Maker	239
Textile Bleacher	307
Textile Calenderer	310
Textile Dyer	309
Textile Machinery Fitting and Making	149
Textile Printer	308
Theatre Service	40
Thread Glove Maker	323
Thread Manufacture	301
Ticket Collector, Examiner, &c. (Railway)	68
Tile Maker	239
Tile Painter	241
Tiler	210
Timber Feller	106
Timber Merchant, Dealer	238
Timber-yard Labourer	237
Tin Miner	121
Tin Polisher, Worker	170
Tinker	170
Tinplate Goods Maker	170
Tinplate Manufacture	137
Tobacco Manufacture	353
Tobacco Pipe Maker, &c.	378
Tobacconist	354
Tombstone Maker, Engraver	201
Tool Maker	153
Tortoiseshell Worker	379
Toy Maker	198
Tramcar Builder, Repairer	187
Tramway Layer, Labourer	221
Tramway Service—Conductor or Other Worker (not Driver)	83
Tramway Service—Driver	82
Trawler, Crew of	112
Treacle Manufacture	345
Trimmer (undefined)	395
Tube Maker (undefined)	176
Tube Manufacture (Iron or Steel)	134
Turner (Iron or Steel)	143
Turner (Metal) (undefined)	176
Turner (Wood)	233
Turner (undefined)	395
Twine Maker	299
Type Cutter, Founder	160
Typewriter, Typist	62
Umbrella Maker	330
Underclothing Maker	321
Undertaker	226
Underwriter	65
Upholsterer	224
Vacuum Cleaner	384
Vagrant	403
Valuer	60
Van Driver	78
Varnish Maker	262
Varnisher (undefined)	395
Velvet Maker	294
Velveteen Maker	286
Veterinary Surgeon	23
Vinegar Maker	351
Vulcanite Maker, Worker	260
Wagon Builder (Railway)	182
Wagon Builder (not Railway)	187
Waiter in Boarding-house, Hotel, Lodging-house (if non-resident)	363
Waiter in Boarding-house, Hotel, Lodging-house (if resident)	42
Waitress (*see* under Waiter).	
Warder of Prison	4
Warehouseman	93
Warper (undefined)	306
Washer (undefined)	53
Wash-house Service	54
Waste Paper Dealer, Collector	277
Watchmaker	192
Watchman (undefined)	95
Waterman	89
Waterproof Goods Maker	261
Waterworks Service	365
Weaver (undefined)	306
Weighing Apparatus Maker	194
Well Sinker, Borer	219
Wharf Labourer	91
Wheel Barrow Maker	187
Wheel Maker (undefined)	186
Wheelwright	186
Whip Maker	268
White Lead Maker, &c.	247
White Metal Manufacture	169
Whitesmith (undefined)	176
Whitewasher	213
Wig Maker	329
Willow Worker	228
Wincey Weaver	291
Window Blind Maker	225
Window Cleaner	54
Window Sash Maker	204
Wine Merchant, Dealer	360
Wire Drawer, Maker, Worker, Weaver	168
Wire Netting Maker	168
Wireless Operator, Telegraphist (Ship)	87
Wood Carver	227
Wood Machinist (undefined)	231
Wood Merchant, Dealer	238
Wood Paviour	221
Wood Pulp Maker	237
Wood Pulp Bleacher, Worker, &c.	272
Wood Turner	233
Wooden Box Maker	234
Wooden Fence Maker	232
Woodman (undefined)	106
Wool Broker	56
Wool Carder, Comber	289
Wool Dealer	312
Wool Dryer, Scourer, Washer, &c.	292
Wool Sorter	288
Wool and Worsted Finishing Trade	310
Wool and Worsted—Spinning Processes	290
Wool and Worsted—Weaving Processes	291
Wool and Worsted—Worker in other or undefined Processes	292
Writer (Law or undefined)	19
Writer to the Signet	19
Xylonite Maker	377
Yacht Builder	181
Yardman (undefined)	393
Yarn Maker, Dresser, Sorter, &c. (undefined)	306
Yarn Merchant	312
Yeast Maker	356
Zinc Corrugator, Galvaniser, &c.	173
Zinc Goods Dealer	189
Zinc Manufacture	137
Zincographer	279

TABLE XXXIV.—SUMMARY OF INDUSTRIES IN CITIES AND COUNTIES —MALES.

Number of Industry.	INDUSTRIES.	TOTAL.	MALES.														
			CITIES.				COUNTIES (including Cities).										
			Edinburgh.	Glasgow.	Dundee.	Aberdeen.	Aberdeen.	Argyll.	Ayr	Banff.	Berwick.	Bute.	Caithness.	Clackmannan.	Dumbarton.	Dumfries.	Edinburgh.
1	Civil Service	17,950	2,748	2,976	465	699	1,455	529	673	229	111	128	144	88	262	276	3,536
2	Local Government Service	50,756	3,886	14,283	1,986	2,005	3,212	826	2,172	366	233	211	267	249	1,166	719	5,697
3	Naval and Military Services	16,149	1,533	1,231	337	263	348	1,901	285	30	37	10	18	9	80	39	2,078
4	Clerical Profession and Service	6,794	625	835	169	170	449	212	335	111	81	54	60	42	151	148	836
5	Legal Profession and Service	9,976	2,442	1,362	209	507	637	129	519	108	65	36	43	65	185	179	2,768
6	Medical Profession and Service	5,303	863	1,019	162	213	356	87	278	52	23	34	25	24	106	93	1,050
7	Teaching Profession and Service (not under Local Authority)	2,321	557	432	97	154	185	16	75	15	5	10	6	20	53	60	666
8	Other Professions and their Services	13,192	1,892	3,268	475	607	753	110	667	79	37	64	36	57	269	172	2,341
9	Domestic and Institution Service	32,814	2,344	1,856	420	498	1,775	1,328	2,132	365	746	196	193	203	1,106	1,168	3,644
10	Hotel, Eating-house Service	17,921	2,117	4,860	725	581	845	262	749	135	65	117	60	70	358	179	2,840
11	Commerce	13,589	2,470	6,511	616	803	1,033	150	705	84	25	90	42	45	425	114	3,139
12	Banking and Insurance	15,034	2,157	2,766	466	724	1,071	150	698	148	65	58	75	80	405	188	2,719
13	Railway Service	59,436	5,016	13,245	1,477	1,448	2,597	311	4,321	427	246	31	142	335	1,237	1,233	7,077
14	Road Transport Service	28,244	3,304	7,329	906	1,000	1,743	364	1,317	248	139	191	196	123	559	446	4,725
15	Railway, Road, Canal, Harbour Construction	4,343	162	557	63	75	167	52	118	18	16	—	46	5	68	54	224
16	Coach, Motor, Cycle Building	11,360	778	2,525	205	515	712	86	647	42	27	29	45	38	989	183	988
17	Shipping and Docks	38,841	925	10,155	1,574	2,472	2,883	1,057	1,413	169	10	402	236	101	911	53	5,226
18	Shipbuilding	62,471	115	6,515	1,589	1,724	1,744	381	1,370	129	14	38	22	68	11,703	10	1,582
19	Agriculture	166,770	1,357	977	462	843	22,774	6,545	8,478	5,972	4,135	1,234	3,734	490	1,830	6,629	5,452
20	Fishing	34,390	318	36	72	4,231	6,544	1,402	327	4,276	714	140	1,356	15	27	154	923
21	Coal Industry	154,301	2,033	5,358	662	691	753	245	15,491	58	33	44	20	1,477	2,559	1,012	12,567
22	Shale Industry	9,071	5	4	—	1	1	1	4	—	—	—	—	—	—	—	2,342
23	Other Mining Industries	2,340	21	48	—	1	1	3	745	1	1	2	—	2	37	240	48
24	Quarrying	12,717	189	537	172	2,378	3,226	994	802	107	23	22	189	47	239	608	869
25	Iron Manufacture	164,198	4,520	49,541	3,700	2,858	3,898	456	8,842	413	234	148	221	435	8,135	822	7,140
26	Metal Manufacture other than Iron	16,927	1,973	6,451	657	470	548	681	560	29	14	31	37	161	616	76	2,624
27	Precious Metals, Jewels, Musical and Scientific Instruments Manufacture and Sale	8,694	1,989	2,351	212	349	516	54	272	55	21	15	25	37	162	87	2,243
28	House, &c., Building and Decorating	88,213	9,030	17,201	2,879	3,163	5,253	1,538	5,040	964	516	577	538	531	1,969	1,662	11,885
29	Wood and Furniture Industries	31,520	2,822	9,417	1,457	1,784	2,386	165	1,490	176	61	56	148	281	384	259	3,996
30	Brick, Cement, Pottery Glass—Industries	11,427	1,066	2,818	67	114	192	15	1,036	25	10	23	4	470	227	80	1,334
31	Chemical and Rubber Industries	20,052	2,986	5,525	450	1,018	1,247	168	2,106	118	24	24	21	36	272	98	4,061
32	Leather and Leather Goods Manufacture	6,081	704	1,928	190	142	243	34	301	38	24	13	15	124	45	116	916
33	Paper and Stationery Manufacture	11,645	1,049	2,105	187	539	1,558	25	81	9	202	12	3	26	190	38	3,257
34	Printing, Publishing and Allied Industries	19,508	6,090	5,778	958	965	1,086	83	407	71	9	38	43	70	195	162	6,736
35	Cotton Industry	4,890	16	2,010	8	12	13	5	300	2	—	4	—	7	66	1	44
36	Wool Industry	12,278	198	384	10	636	787	12	592	179	165	2	18	1,552	29	693	283
37	Silk Industry	455	23	55	1	3	5	—	26	—	—	1	—	—	7	—	24
38	Linen Industry	7,029	24	78	404	370	373	2	132	1	—	—	—	6	8	2	36
39	Hemp, Jute, Rope, Mat Industries	18,605	88	371	13,633	326	380	13	137	61	9	3	20	15	14	9	411
40	Thread, Hosiery, and Other Textile Industries	12,127	203	2,417	262	114	130	25	2,780	14	—	9	4	50	75	92	567
41	Bleaching, Dyeing, and Allied Industries	12,145	86	1,494	803	69	75	6	179	—	—	4	—	35	2,367	9	110
42	Dealing in Drapery and Textiles	16,725	1,372	5,458	541	759	1,019	119	737	157	67	53	77	66	289	257	1,733
43	Hat Making and Selling	934	137	356	29	36	37	3	73	2	—	1	—	3	15	9	161
44	Tailoring, Dressmaking	21,041	2,441	4,961	636	859	1,686	258	1,008	364	211	45	147	101	292	403	2,989
45	Bootmaking	15,679	1,100	3,224	507	581	1,211	203	1,797	233	96	60	113	67	240	271	1,477
46	Other Dress Industries	6,387	580	1,964	254	253	313	51	265	28	15	17	17	36	143	104	821
47	Preparation and Sale of Provisions	101,444	9,429	22,665	4,037	4,613	6,954	1,108	5,009	977	588	464	486	515	2,126	1,487	14,393
48	Tobacco Manufacture and Sale	1,547	185	650	57	64	69	15	49	1	1	4	—	4	22	13	238
49	Brewing; Distilling	11,739	2,954	2,525	271	184	279	416	219	278	16	14	20	807	105	30	3,749
50	Gas, Water, Electricity Supply (not under Local Authority)	1,597	253	124	5	8	41	12	61	12	11	2	3	14	25	33	304
51	Drainage and Sanitary Service (not under Local Authority)	1,480	17	50	1	10	12	1	61	4	1	1	1	—	2	20	20
52	General Shopkeeping and Dealing	7,092	504	1,529	266	284	629	141	354	75	16	23	45	50	175	71	840
53	Other and Undefined Industries	51,215	3,935	11,095	1,583	2,281	3,856	738	2,659	609	381	139	298	235	989	1,220	5,724
	Total	**1,473,757**	**93,631**	**253,210**	**47,374**	**45,467**	**90,060**	**23,488**	**80,894**	**18,064**	**9,543**	**4,924**	**9,259**	**9,387**	**43,909**	**22,081**	**151,453**

TABLE XXXIV.—*continued.*

Number of Industry.	MALES. COUNTIES (including Cities).																				
	Elgin.	Fife.	Forfar.	Haddington.	Inverness.	Kincardine.	Kinross.	Kirkcudbright.	Lanark.	Linlithgow.	Nairn.	Orkney.	Peebles.	Perth.	Renfrew.	Ross and Cromarty.	Roxburgh.	Selkirk.	Shetland.	Stirling.	Sutherland.	Wigtown.
1	205	660	792	157	592	160	32	171	4,225	163	45	134	67	692	915	382	192	84	169	441	104	137
2	322	1,915	3,161	346	728	286	62	354	19,927	466	92	155	163	1,392	3,332	474	469	219	233	1,144	166	232
3	30	435	576	20	1,085	41	2	21	1,802	1,568	12	18	6	385	840	4,051	89	9	7	293	15	9
4	87	341	386	66	267	63	13	86	1,440	74	22	80	41	331	313	175	104	40	83	174	62	67
5	143	411	523	99	160	67	20	88	2,039	83	24	47	40	347	539	57	144	46	24	252	15	74
6	57	199	278	38	94	41	8	45	1,509	42	12	21	22	178	303	47	56	28	14	136	13	34
7	13	129	136	9	31	12	1	8	605	20	8	—	4	63	82	12	13	4	3	39	9	9
8	112	710	801	153	157	71	12	67	4,507	102	34	17	28	330	819	60	88	69	19	387	23	41
9	553	1,524	1,664	708	1,366	431	111	832	3,631	331	135	55	331	2,492	1,798	889	937	303	27	1,097	369	374
10	110	770	1,011	139	316	86	26	76	6,859	186	29	32	62	541	917	210	163	71	30	437	48	122
11	78	417	857	62	184	57	13	42	8,517	61	10	42	26	302	1,471	89	52	38	43	317	30	29
12	149	637	838	110	220	81	24	126	4,476	173	25	33	37	503	1,053	134	138	70	29	397	32	92
13	494	3,172	2,722	363	1,698	302	132	265	21,612	971	38	4	152	2,559	2,922	369	620	197	1	2,398	142	346
14	175	1,193	1,440	241	362	116	30	254	9,672	230	41	65	49	634	2,068	275	234	96	87	634	115	182
15	11	2,119	123	31	32	8	1	23	835	18	4	11	4	67	101	35	14	17	20	48	41	12
16	103	287	372	53	105	54	14	105	4,702	59	18	45	24	258	831	70	105	21	17	259	16	56
17	108	1,589	1,987	26	745	189	9	66	15,011	417	12	272	6	123	2,645	364	6	5	614	1,973	71	142
18	47	161	1,649	9	85	157	—	4	24,286	98	4	30	1	39	18,206	68	2	4	57	490	3	10
19	3,915	6,873	9,064	3,859	9,465	4,199	756	4,369	8,402	1,614	996	4,600	1,234	10,692	3,285	8,437	4,247	893	2,370	3,415	2,521	4,291
20	1,408	1,838	755	493	2,108	1,846	11	83	58	4	304	675	—	147	19	4,859	12	4	2,656	25	1,020	187
21	80	28,577	883	3,218	100	97	364	80	64,961	7,260	9	14	29	306	1,265	38	105	66	22	12,493	33	42
22	—	24	3	—	1	—	—	—	633	6,046	—	1	—	2	12	—	—	1	—	—	—	—
23	—	62	7	5	1	4	—	12	460	5	—	—	—	1	596	1	6	—	5	90	2	3
24	72	993	508	66	87	120	18	474	1,724	167	12	21	13	253	466	39	27	7	8	496	12	8
25	325	2,771	6,295	231	556	423	48	327	92,744	1,512	57	169	81	1,031	14,299	295	347	288	87	11,200	97	271
26	27	226	783	10	263	35	8	28	8,285	29	1	27	7	140	1,265	47	39	7	10	269	18	26
27	57	540	398	39	123	29	5	33	3,053	22	7	32	14	206	330	30	97	19	12	118	12	31
28	807	4,703	4,907	834	1,472	468	174	868	26,303	923	168	394	308	2,913	5,968	1,071	1,031	575	350	2,508	443	552
29	443	1,304	2,013	129	569	374	25	219	11,783	443	107	62	71	714	2,059	216	195	108	68	1,052	100	64
30	35	632	124	81	25	6	3	22	4,846	333	5	1	4	455	752	20	12	7	1	603	26	18
31	88	460	722	70	76	101	11	74	7,143	287	14	17	18	174	1,438	54	73	45	104	870	8	30
32	41	139	327	40	24	89	3	33	2,335	67	5	11	19	109	554	26	81	157	2	109	6	35
33	11	1,159	307	8	26	16	8	23	3,064	233	3	6	13	211	726	8	12	11	5	389	1	4
34	87	433	1,205	47	139	43	7	78	6,807	55	17	31	31	310	730	38	109	95	27	271	8	40
35	—	19	13	—	—	—	1	1	2,726	1	—	—	1	326	1,323	—	3	3	—	30	1	—
36	196	30	17	40	131	18	49	238	505	—	—	1	1,292	149	361	200	1,455	3,110	12	57	37	68
37	—	1	1	—	—	—	—	—	332	—	—	—	—	—	57	—	—	—	—	1	—	—
38	—	2,820	2,680	—	2	124	31	1	102	1	—	—	1	355	351	—	—	—	—	1	—	—
39	26	527	15,232	2	1	112	1	1	648	7	—	3	1	284	643	4	8	2	19	11	—	1
40	9	92	320	2	26	1	1	80	2,977	12	—	2	2	88	3,650	34	900	23	17	134	9	2
41	2	328	1,264	7	10	1	3	19	1,825	1	—	1	2	1,881	3,200	—	114	77	—	624	1	—
42	137	609	854	94	180	56	14	133	7,546	126	32	69	42	324	975	131	175	78	48	368	29	131
43	2	21	43	1	9	1	—	1	439	1	1	1	1	13	69	—	6	7	—	12	—	2
44	280	840	1,226	140	433	152	46	200	6,700	174	53	144	74	557	930	317	324	185	41	474	97	150
45	170	588	1,202	89	222	102	18	143	4,988	194	24	76	33	393	660	186	127	68	104	336	81	107
46	39	286	367	34	54	20	5	50	2,746	55	9	4	10	127	457	24	56	34	10	164	1	25
47	835	4,582	6,419	820	1,203	644	135	763	34,317	1,106	200	347	243	2,578	6,926	688	1,067	511	408	2,609	152	784
48	5	47	95	5	6	7	—	9	767	2	2	—	3	39	104	1	6	4	1	27	—	1
49	272	415	390	163	141	35	3	4	3,046	269	15	32	7	292	403	66	16	1	3	208	14	11
50	6	187	44	33	10	6	5	9	329	26	1	1	5	36	98	7	32	24	3	204	1	12
51	2	14	22	12	2	1	1	2	88	5	—	—	—	2	1,156	2	1	35	—	8	—	4
52	62	284	329	54	173	49	2	30	2,260	66	9	71	27	128	402	184	66	42	122	229	48	36
53	501	5,350	2,500	458	1,210	338	57	494	15,083	617	123	203	75	1,130	2,660	796	409	161	205	1,230	332	435
	12,737	84,443	80,635	13,714	27,075	11,739	2,323	11,534	465,680	26,725	2,739	8,077	4,724	37,602	97,344	25,580	14,584	7,969	8,197	51,551	6,384	9,339

TABLE XXXV.—SUMMARY OF INDUSTRIES IN CITIES AND COUNTIES—FEMALES.

Number of Industry.	INDUSTRIES.	TOTAL.	FEMALES. CITIES. Edinburgh.	Glasgow.	Dundee.	Aberdeen.	COUNTIES (including Cities). Aberdeen.	Argyll.	Ayr.	Banff.	Berwick.	Bute.	Caithness.	Clackmannan.	Dumbarton.	Dumfries.	Edinburgh.
1	Civil Service	4,288	380	653	71	95	226	171	196	49	46	45	38	17	103	89	52
2	Local Government Service	20,665	1,486	3,494	580	938	1,715	402	1,011	266	97	77	167	145	614	377	2,28
3	Naval and Military Services	12	4	—	—	—	—	—	—	—	—	—	—	—	—	2	
4	Clerical Profession and Service	1,059	141	128	49	75	90	16	37	11	8	5	2	6	17	14	20
5	Legal Profession and Service	2,035	454	323	54	125	148	3	83	31	—	6	13	4	36	28	54
6	Medical Profession and Service	8,936	1,380	1,962	166	433	647	130	391	91	47	52	50	50	205	116	1,72
7	Teaching Profession and Service (not under Local Authority)	4,100	816	639	158	206	256	30	184	54	17	18	5	30	81	47	98
8	Other Professions and their Services	4,394	657	1,182	239	245	309	30	184	33	13	28	16	18	105	48	79
9	Domestic and Institution Service	160,082	20,856	21,950	3,144	5,430	13,611	3,496	8,574	2,636	1,392	914	1,050	791	4,330	3,503	26,66
10	Hotel, Eating-house Service	14,548	2,083	3,523	426	601	868	423	566	141	44	170	71	54	271	288	2,43
11	Commerce	8,801	1,006	2,788	289	479	566	53	301	38	9	35	14	30	214	67	1,45
12	Banking and Insurance	696	132	211	23	32	31	3	10	1	—	1	1	—	10	5	15
13	Railway Service	664	66	188	6	18	33	3	47	3	3	4	2	4	12	31	79
14	Road Transport Service	370	49	85	6	11	14	5	28	6	1	5	1	1	8	1	64
15	Railway, Road, Canal, Harbour Construction	15	1	4	—	1	1	—	1	—	—	—	—	—	1	—	1
16	Coach, Motor, Cycle Building	430	51	102	7	20	24	2	20	1	—	—	—	1	49	8	68
17	Shipping and Docks	479	34	177	10	22	21	12	8	—	—	7	3	3	15	1	67
18	Shipbuilding	618	1	61	2	13	12	1	12	—	—	—	—	—	209	—	5
19	Agriculture	33,118	216	124	24	38	2,006	1,131	2,364	660	1,012	254	1,140	52	529	943	1,232
20	Fishing	6,562	2	2	—	1,338	1,692	40	98	590	72	—	167	—	1	—	261
21	Coal Industry	2,936	83	116	14	16	21	7	32	2	—	3	1	2	38	11	175
22	Shale Industry	10	1	—	—	—	—	—	—	—	—	—	—	—	—	—	4
23	Other Mining Industries	4	—	2	—	—	—	—	—	—	—	—	—	—	—	—	—
24	Quarrying	113	4	28	5	38	39	2	7	1	—	1	—	—	1	—	7
25	Iron Manufacture	6,485	225	2,033	88	83	119	14	173	11	7	11	4	9	1,497	24	310
26	Metal Manufacture other than Iron	1,302	164	460	56	61	62	6	7	1	—	1	6	18	100	7	212
27	Precious Metals, Jewels, Musical and Scientific Instruments Manufacture and Sale	1,704	293	658	16	126	131	11	53	3	3	1	1	6	16	6	387
28	House, etc., Building and Decorating	1,330	247	413	38	63	75	16	37	5	4	7	2	6	28	13	300
29	Wood and Furniture Industries	5,074	476	2,187	112	211	223	14	302	6	2	4	2	44	71	13	640
30	Brick, Cement, Pottery, Glass—Industries	3,440	185	1,241	34	29	41	10	94	3	5	8	—	43	44	9	255
31	Chemical and Rubber Industries	6,449	1,811	1,361	71	110	133	22	797	14	2	7	1	9	44	12	2,069
32	Leather and Leather Goods Manufacture	943	168	357	76	19	23	4	13	—	—	—	—	2	4	3	211
33	Paper and Stationery Manufacture	12,531	1,440	3,723	209	1,292	1,919	35	160	6	76	35	6	24	174	34	2,937
34	Printing, Publishing, and Allied Industries	12,283	3,856	4,496	359	747	790	12	153	17	2	6	7	31	89	43	4,445
35	Cotton Industry	12,590	21	6,193	16	101	103	7	639	—	—	1	1	17	246	1	108
36	Wool Industry	15,610	112	505	10	804	974	7	1,522	141	237	2	8	2,378	34	655	158
37	Silk Industry	820	15	106	1	—	—	—	31	—	—	—	—	—	—	5	16
38	Linen Industry	16,543	21	89	719	1,205	1,218	—	203	—	—	1	—	—	2	—	47
39	Hemp, Jute, Rope, Mat Industries	32,878	24	299	24,304	633	588	24	327	29	4	—	4	4	23	1	777
40	Thread, Hosiery, and Other Textile Industries	30,706	614	5,128	235	386	704	27	4,547	30	1	7	26	78	243	494	1,391
41	Bleaching, Dyeing, and Allied Industries	8,720	285	1,061	220	67	67	1	105	—	—	—	1	13	2,208	6	306
42	Dealing in Drapery and Textiles	13,230	1,552	3,723	657	697	851	105	611	63	29	54	28	41	252	112	2,029
43	Hat Making and Selling	7,836	946	1,933	302	407	495	61	446	44	17	32	33	54	172	123	1,201
44	Tailoring, Dressmaking	49,563	5,661	12,243	1,238	2,074	3,169	467	2,603	468	252	130	316	293	988	807	7,373
45	Bootmaking	5,103	446	1,308	131	163	221	31	703	26	6	19	8	22	66	33	572
46	Other Dress Industries	11,016	405	6,133	147	485	535	24	284	20	8	16	17	17	86	472	718
47	Preparation and Sale of Provisions	42,137	4,160	11,957	1,853	1,992	2,413	413	1,784	185	96	185	151	136	954	396	6,179
48	Tobacco Manufacture and Sale	2,811	411	1,328	115	52	60	14	43	—	2	14	2	7	31	9	565
49	Brewing; Distilling	1,280	69	522	61	19	26	3	62	3	—	2	1	24	8	2	237
50	Gas, Water, Electricity Supply (not under Local Authority)	24	7	2	—	—	—	—	1	—	—	—	—	1	1	1	7
51	Drainage and Sanitary Service (not under Local Authority)	69	2	2	—	—	—	—	—	—	—	—	—	—	—	—	2
52	General Shopkeeping and Dealing	6,274	560	1,292	203	249	399	127	310	51	19	43	20	44	217	40	875
53	Other and Undefined Industries	9,524	1,049	3,108	292	611	681	57	564	42	20	17	24	28	202	121	1,466
	Total	593,210	55,128	111,603	36,836	22,860	38,350	7,472	30,728	5,782	3,553	2,228	3,410	4,557	14,649	9,021	75,509

TABLE XXXV.—*continued.*

Number of Industry.	FEMALES. COUNTIES (including Cities).																					
	Elgin.	Fife.	Forfar.	Haddington.	Inverness.	Kincardine.	Kinross.	Kirkcudbright.	Lanark.	Linlithgow.	Nairn.	Orkney.	Peebles.	Perth.	Renfrew.	Ross and Cromarty.	Roxburgh.	Selkirk.	Shetland.	Stirling.	Sutherland.	Wigtown.
1	66	213	166	57	160	31	19	67	1,029	58	12	25	25	228	190	90	48	20	56	139	39	50
2	224	1,096	1,160	164	447	121	19	148	6,110	335	43	116	45	600	1,318	300	184	100	95	664	99	122
3	—	—	—	—	—	—	—	—	—	—	—	—	—	2	1	—	—	—	—	1	—	—
4	6	43	68	4	26	20	—	76	261	11	—	3	3	24	62	7	11	2	3	19	—	4
5	18	103	121	14	38	14	2	10	513	13	3	4	1	62	128	1	10	4	9	55	1	10
6	108	309	418	62	194	79	18	56	2,644	64	16	31	33	332	537	94	108	34	14	216	23	47
7	42	193	240	43	88	23	5	34	1,038	36	13	5	8	102	284	32	28	17	10	124	15	17
8	35	166	335	19	44	32	3	10	1,546	34	5	11	8	109	247	23	31	12	13	107	8	22
9	2,332	6,526	7,748	2,070	3,880	1,604	288	2,118	35,302	1,334	693	851	637	6,085	8,954	2,617	2,151	786	439	4,463	793	1,452
10	170	450	668	210	435	108	20	111	4,436	109	75	76	62	654	546	264	161	63	37	353	79	135
11	42	223	460	47	83	32	2	20	3,900	47	3	23	14	150	697	25	12	19	12	183	12	10
12	4	17	32	5	3	6	1	—	280	2	—	—	2	88	33	—	3	1	—	7	—	—
13	8	15	24	2	32	3	3	5	254	2	1	—	—	19	36	8	7	1	—	20	—	3
14	2	17	12	4	1	1	—	1	124	1	—	1	—	10	45	—	2	1	—	12	—	2
15	—	—	—	1	—	—	—	—	5	—	—	—	—	—	1	—	4	—	—	—	—	—
16	7	19	14	3	4	3	—	10	143	5	1	—	—	10	23	2	—	2	—	7	—	4
17	—	6	18	1	8	1	—	1	236	4	—	2	—	1	36	4	—	—	2	20	—	2
18	—	2	2	—	—	3	—	—	196	2	—	—	—	—	169	—	—	—	—	5	—	—
19	475	1,442	641	1,326	2,187	306	84	501	2,396	415	97	1,597	112	1,312	945	2,301	877	89	2,145	818	785	944
20	193	114	51	2	234	455	—	6	5	—	145	71	—	—	6	1,926	—	—	260	—	169	4
21	7	962	37	25	2	2	1	2	1,184	185	1	—	2	8	27	1	3	—	—	190	1	4
22	—	—	1	—	—	—	—	—	—	5	—	—	—	—	—	—	—	—	—	—	—	—
23	—	—	—	—	—	—	—	—	3	—	—	—	—	1	—	—	—	—	—	—	—	—
24	—	—	7	—	—	3	—	1	38	—	—	—	—	—	4	—	—	—	—	2	—	—
25	22	94	128	7	12	11	1	8	3,095	43	1	10	4	45	441	7	9	12	2	344	2	8
26	—	13	72	—	3	2	3	2	674	—	1	—	2	8	74	4	2	1	2	18	1	—
27	7	31	30	3	11	6	2	1	858	8	1	3	1	14	44	1	45	—	—	16	—	4
28	9	29	65	9	8	2	1	1	550	7	—	1	4	24	82	2	7	—	—	31	—	5
29	11	124	164	6	33	13	—	5	2,702	134	4	1	2	48	367	2	15	—	2	115	3	2
30	6	279	59	20	9	2	1	5	1,887	249	4	3	6	44	115	1	12	8	2	212	1	3
31	10	247	119	5	9	12	1	8	1,875	163	1	2	1	42	500	7	4	6	2	325	—	—
32	1	14	83	—	—	3	—	1	501	1	1	—	1	12	55	—	1	—	—	9	—	—
33	6	687	309	4	16	60	7	16	4,889	90	1	4	7	123	597	10	14	4	3	269	—	9
34	17	253	441	38	41	36	2	23	5,101	22	3	1	5	161	334	20	22	20	2	131	—	15
35	1	102	44	3	1	6	—	—	8,285	1	—	—	1	603	2,246	1	—	—	—	173	—	—
36	152	79	16	11	1,354	22	80	257	719	5	—	15	1,252	152	1,042	319	1,187	2,626	5	117	13	71
37	—	1	1	—	—	—	—	—	701	—	—	—	—	1	63	—	—	—	—	1	—	—
38	1	8,267	4,668	1	1	279	77	—	127	4	—	—	—	796	846	—	—	1	1	3	—	—
39	45	922	27,060	6	—	251	2	1	745	3	—	—	—	485	1,554	—	1	—	12	10	—	—
40	36	262	375	6	313	12	8	213	6,780	79	1	149	6	112	9,810	28	1,708	72	2,791	381	5	11
41	2	289	333	48	3	4	—	7	1,606	7	—	—	—	1,965	1,473	—	50	3	—	221	—	2
42	86	485	934	63	86	43	10	63	5,352	114	12	29	22	321	875	38	108	31	32	291	11	49
43	56	322	514	19	62	30	5	57	2,815	56	5	15	12	188	499	21	70	55	12	303	3	36
44	424	1,960	2,592	348	563	316	68	395	18,286	443	74	279	150	1,317	2,427	282	487	295	160	1,403	95	333
45	36	145	452	17	20	12	9	18	2,148	46	6	4	3	89	230	9	32	12	3	95	—	10
46	22	156	224	11	29	41	3	161	7,567	16	2	32	6	61	347	9	21	14	3	70	6	18
47	250	1,389	2,841	233	246	227	33	193	18,054	303	41	62	58	871	2,665	158	225	124	88	942	28	214
48	—	66	178	4	8	3	1	4	1,546	7	—	—	5	34	156	—	12	2	1	34	—	3
49	2	24	72	4	5	1	—	2	612	57	—	—	1	80	37	—	2	—	—	12	—	1
50	—	2	1	—	—	—	—	—	5	—	—	—	—	—	1	—	1	1	—	2	—	—
51	—	—	—	—	1	—	—	—	3	—	—	—	—	—	63	—	—	—	—	—	—	—
52	39	348	286	64	91	47	7	12	2,055	96	9	40	17	139	455	52	22	22	28	252	27	21
53	31	493	460	33	68	43	6	21	3,992	41	6	9	10	148	568	30	26	14	9	242	25	27
	5,011	28,999	54,744	5,022	10,859	4,331	792	4,651	165,173	4,657	1,281	3,475	2,528	17,680	42,255	8,696	7,723	4,474	6,255	13,427	2,244	3,674

TABLE XXXVI.—INDUSTRIES OF MALES BY CITIES AND COUNTIES.

INDUSTRIES and OCCUPATIONS.	MALES.																	
		CITIES.				COUNTIES (including Cities).												
	TOTAL.	Edinburgh.	Glasgow.	Dundee.	Aberdeen.	Aberdeen.	Argyll.	Ayr.	Banff.	Berwick.	Bute.	Caithness.	Clackmannan.	Dumbarton.	Dumfries.	Edinburgh.	Elgin.	Fife.
1. Civil Service.																		
Post Office—Officers, Clerks, Telegraphists, Telephone Operators	3,825	651	859	126	204	270	79	142	30	15	29	29	16	51	60	769	38	113
Postmen, Post Office Messengers, &c.	8,524	803	1,346	227	327	701	275	410	141	86	78	79	38	161	187	1,136	102	315
Other Civil Service Officers and Clerks	3,121	881	392	68	98	142	80	81	53	4	7	18	33	38	22	1,110	54	101
Other Civil Service Messengers, &c.	771	219	83	10	28	115	2	11	1	—	—	—	—	1	1	249	2	21
Others	1,709	194	296	34	42	227	93	29	4	6	14	18	1	11	6	272	9	110
TOTAL	17,950	2,748	2,976	465	699	1,455	529	673	229	111	128	144	88	262	276	3,536	205	660
2. Local Government Service.																		
Police	5,732	590	1,547	222	204	307	85	255	35	25	27	22	25	136	63	835	29	202
Municipal, Parish, and other Local or County Officers	4,720	505	1,154	184	149	235	87	243	31	25	32	25	22	118	64	654	30	193
Solicitors	53	8	8	1	2	4	—	2	1	—	—	—	—	4	—	8	—	2
Accountants; Law and Business Clerks	721	80	279	36	23	32	16	18	1	1	2	3	1	11	1	94	1	15
Physicians, Surgeons	114	3	23	2	4	8	4	9	—	—	—	1	1	4	—	9	—	5
Hospital, Institution Service	792	15	67	15	12	39	13	42	9	2	1	1	2	25	66	32	3	43
Civil Engineers	142	12	28	14	10	11	1	1	1	—	1	—	1	4	—	16	—	7
Architects	43	9	9	2	2	2	—	3	—	—	—	—	—	—	1	16	—	2
Schoolmasters, Teachers, Professors, Lecturers	6,091	445	702	154	147	359	147	395	89	49	38	60	47	162	121	640	61	315
Others connected with Education	802	55	158	33	33	51	11	54	7	5	1	4	2	22	11	97	4	44
Land, House, Ship Surveyors	82	4	3	1	1	3	1	5	4	1	—	1	1	2	—	9	—	4
Road Contractors, Surveyors, Inspectors	44	—	3	1	—	6	1	3	—	1	—	—	—	—	1	—	1	1
Paviours; Road Labourers	6,182	172	436	94	135	600	249	329	123	86	37	90	34	99	215	434	89	294
Gas Works Service	5,471	462	2,467	248	267	287	35	174	9	3	23	9	40	129	38	610	19	162
Waterworks Service	837	56	157	29	47	68	5	59	2	—	1	1	3	41	8	111	4	31
Electricity Supply	554	80	187	28	32	30	5	24	—	—	1	—	3	12	2	102	1	19
Drainage and Sanitary Service	655	65	254	6	42	46	7	25	1	—	1	3	2	30	7	77	5	11
Scavenging and Disposal of Refuse	1,846	271	602	101	129	139	6	42	4	5	1	6	9	39	13	329	19	73
Slaughterers	114	15	16	13	4	24	2	—	—	1	1	1	—	4	1	18	1	—
Bath and Wash House Service; Others in Service	335	78	135	25	10	11	—	5	—	—	—	—	5	6	2	82	1	14
Tramway Service—Drivers	1,992	31	1,039	91	94	104	—	32	1	—	5	—	—	16	—	104	—	56
Tramway Service—Conductors and Others	2,991	75	1,745	127	136	143	1	46	1	—	8	—	1	23	1	178	—	81
Horsekeepers, Grooms, Stablemen	91	11	38	6	7	7	1	2	—	—	—	—	—	2	—	12	—	—
Carters; Van Drivers (Horse or Motor)	1,437	173	348	73	74	91	22	60	8	3	2	6	10	44	13	221	5	56
Gardeners	303	46	119	21	17	17	1	3	—	—	1	—	—	7	2	57	—	5
Joiners, Carpenters	158	—	64	9	10	12	3	1	1	—	—	—	—	5	1	12	1	2
Painters, Decorators	98	—	63	3	2	3	2	1	—	—	—	—	—	3	—	—	—	1
Erectors, Fitters, Turners	140	17	83	11	3	3	—	2	—	—	—	—	—	—	—	21	—	2
Engine Drivers, Stokers (not Railway or Marine)	800	58	229	27	30	69	8	36	4	8	1	1	3	18	10	98	5	31
Caretakers; Office, Park, Gate, &c., Keepers	575	74	106	41	21	34	9	20	5	—	2	2	5	10	5	87	6	31
Messengers, Porters, Watchmen	335	52	148	35	36	37	5	—	—	—	—	—	—	5	—	65	—	2
General Labourers	2,014	106	711	95	86	105	22	85	5	3	11	10	13	64	16	152	14	60
Others	4,492	318	1,355	238	236	325	77	196	24	15	14	21	19	121	57	517	23	151
TOTAL	50,756	3,886	14,283	1,986	2,005	3,212	826	2,172	366	233	211	267	249	1,166	719	5,697	322	1,915
3. Naval and Military Services.																		
Army Officers (Effective and Retired)	836	180	79	4	20	41	19	38	10	14	—	3	1	9	19	218	4	48
Soldiers and Non-Commissioned Officers	6,004	1,154	1,106	43	226	254	19	232	6	7	3	6	7	38	20	1,637	19	79
Officers of the Navy and Marines (Effective and Retired)	509	20	12	19	3	6	79	2	1	—	—	—	—	10	—	29	1	22
Men of the Navy and Marines	7,989	157	19	264	10	40	1,778	5	12	16	7	9	—	22	—	166	6	278
Others	811	22	15	7	4	7	6	8	1	—	—	—	1	1	—	28	—	8
TOTAL	16,149	1,533	1,231	337	263	348	1,901	285	30	37	10	18	9	80	39	2,078	30	435
4. Clerical Profession and Service.																		
Ministers—Established Church	1,741	100	100	25	37	146	81	101	39	34	13	17	11	33	56	154	26	105
Ministers—United Free Church	1,828	137	156	34	44	115	53	100	33	29	23	25	12	42	43	192	26	102
Episcopalian Clergymen	314	41	27	10	12	33	11	12	5	2	2	2	2	9	7	52	4	19

TABLE XXXVI.—*continued.*

INDUSTRIES and OCCUPATIONS.	MALES. COUNTIES (including Cities).																			
	Forfar.	Haddington.	Inverness.	Kincardine.	Kinross.	Kirkcudbright.	Lanark.	Linlithgow.	Nairn.	Orkney.	Peebles.	Perth.	Renfrew.	Ross and Cromarty.	Roxburgh.	Selkirk.	Shetland.	Stirling.	Sutherland.	Wigtown.
1. Civil Service.																				
Post Office—Officers, Clerks, Telegraphists, Telephone Operators	178	24	134	21	8	41	1,149	18	7	23	15	138	155	79	30	19	40	65	19	21
Postmen, Post Office Messengers, &c.	432	93	324	101	17	105	1,936	80	31	61	43	398	356	211	137	48	71	223	63	85
Other Civil Service Officers and Clerks	121	18	77	10	3	8	585	53	6	21	6	84	218	37	8	10	15	87	7	4
Other Civil Service Messengers, &c.	13	3	4	15	—	5	181	—	—	2	1	49	45	5	4	—	2	38	—	1
Others	48	19	53	13	4	12	374	12	1	27	2	23	141	50	13	7	41	28	15	26
TOTAL	792	157	592	160	32	171	4,225	163	45	134	67	692	915	382	192	84	169	441	104	137
2. Local Government Service.																				
Police	336	38	93	21	7	35	2,217	62	10	6	13	140	381	51	59	26	10	139	20	22
Municipal, Parish, and other Local or County Officers	277	34	89	27	6	24	1,700	27	8	19	14	132	317	56	35	15	24	114	22	21
Solicitors	1	—	—	—	—	—	18	—	—	—	—	1	8	2	—	—	—	2	—	—
Accountants; Law and Business Clerks	46	1	4	—	—	—	374	4	—	—	—	9	57	9	2	5	3	9	—	2
Physicians, Surgeons	2	1	3	—	—	3	38	4	—	2	—	3	6	3	2	—	1	3	1	1
Hospital, Institution Service	44	1	25	1	—	1	232	13	—	1	—	24	110	—	21	—	1	39	—	1
Civil Engineers	14	—	3	—	—	2	51	1	—	—	—	5	16	1	—	—	—	6	—	—
Architects	3	—	—	—	—	—	9	1	—	—	—	3	2	—	—	—	—	1	—	—
Schoolmasters, Teachers, Professors, Lecturers	367	54	158	45	9	73	1,562	73	9	44	23	182	407	143	84	35	50	193	39	58
Others connected with Education	48	2	12	6	1	8	281	13	2	2	3	16	48	8	5	5	5	19	2	3
Land, House, Ship Surveyors	7	—	—	—	—	3	11	1	1	1	1	5	6	1	2	4	—	4	2	2
Road Contractors, Surveyors, Inspectors	1	1	5	1	—	1	8	—	—	—	—	1	1	4	2	1	—	3	—	1
Paviours; Road Labourers	329	93	209	100	26	137	962	95	39	62	57	405	222	135	131	57	112	187	64	81
Gas Works Service	337	13	24	14	—	9	2,907	15	4	2	9	80	406	11	22	7	2	71	—	—
Waterworks Service	60	27	3	2	1	4	219	6	—	3	4	34	69	—	2	3	1	63	—	2
Electricity Supply	36	1	1	2	—	—	247	3	—	—	1	4	45	—	6	—	—	9	—	—
Drainage and Sanitary Service	18	1	2	4	1	2	330	4	—	1	2	11	43	—	3	1	2	14	—	1
Scavenging and Disposal of Refuse	152	11	15	17	1	6	724	8	2	2	3	71	92	6	11	9	5	23	—	3
Slaughterers	15	1	1	1	—	—	25	—	3	1	—	—	3	9	—	—	—	2	—	—
Bath and Wash House Service; Others in Service	26	—	—	—	—	—	156	—	—	—	1	8	17	—	—	—	—	1	—	—
Tramway Service—Drivers	96	—	2	2	—	—	1,404	—	—	—	1	14	153	—	—	—	—	1	1	—
Tramway Service—Conductors and Others	136	—	1	2	—	—	2,155	—	1	—	—	24	188	—	—	—	—	1	—	—
Horsekeepers, Grooms, Stablemen	10	—	2	1	—	—	46	—	—	—	—	1	7	—	—	—	—	—	—	—
Carters; Van Drivers (Horse or Motor)	112	8	18	6	6	14	511	15	—	1	5	29	111	6	12	6	1	27	3	5
Gardeners	26	1	1	—	—	—	164	3	—	—	—	3	8	—	1	—	—	3	—	—
Joiners, Carpenters	12	—	1	—	—	—	75	7	—	—	—	7	8	1	1	1	1	6	—	—
Painters, Decorators	4	—	—	—	—	—	77	1	—	—	—	—	2	—	—	2	—	2	—	—
Erectors, Fitters, Turners	11	—	—	—	—	—	91	—	—	—	—	—	10	—	—	—	—	—	—	—
Engine Drivers, Stokers (not Railway or Marine)	43	6	7	7	1	6	311	10	3	—	3	24	42	2	17	5	—	13	5	3
Caretakers; Office, Park, Gate, &c., Keepers	60	6	5	5	—	2	162	3	—	1	2	20	44	2	14	5	1	20	2	5
Messengers, Porters, Watchmen	38	2	—	—	—	—	160	1	—	—	—	2	13	—	—	—	—	5	—	—
General Labourers	171	7	13	6	1	9	890	15	4	2	5	34	191	8	—	19	7	67	—	5
Others	323	37	31	16	2	15	1,810	81	6	5	16	100	299	16	37	13	7	97	5	16
TOTAL	3,161	346	728	286	62	354	19,927	466	92	155	163	1,392	3,332	474	469	219	233	1,144	166	232
3. Naval and Military Services.																				
Army Officers (Effective and Retired)	25	6	68	9	1	13	137	7	6	2	1	68	10	12	13	3	—	26	3	2
Soldiers and Non-Commissioned Officers	216	9	1,010	15	1	5	1,576	40	6	6	3	282	137	30	74	6	1	249	7	4
Officers of the Navy and Marines (Effective and Retired)	32	2	2	2	—	1	19	87	—	—	1	4	5	201	—	—	1	2	—	—
Men of the Navy and Marines	290	3	4	15	—	1	44	1434	—	9	1	1	25	3,806	2	—	5	2	5	3
Others	13	—	1	—	—	1	26	—	—	1	—	30	663	2	—	—	—	14	—	—
TOTAL	576	20	1,085	41	2	21	1,802	1,568	12	18	6	385	840	4,051	89	9	7	293	15	9
4. Clerical Profession and Service.																				
Ministers—Established Church	101	25	49	21	5	34	241	24	4	28	16	104	66	45	38	14	19	46	21	24
Ministers—United Free Church	102	19	70	19	4	23	291	24	12	29	14	109	89	71	34	9	16	51	25	22
Episcopalian Clergymen	24	7	11	9	2	6	36	2	—	2	1	22	11	5	3	2	2	9	—	—

TABLE XXXVI.—*continued* (Industries of Males by Cities and Counties).

INDUSTRIES and OCCUPATIONS.	MALES.																	
	TOTAL.	CITIES.				COUNTIES (including Cities).												
		Edinburgh.	Glasgow.	Dundee.	Aberdeen.	Aberdeen.	Argyll.	Ayr.	Banff.	Berwick.	Bute.	Caithness.	Clackmannan.	Dumbarton.	Dumfries.	Edinburgh.	Elgin.	Fife.
4. Clerical Profession and Service —*continued.*																		
Roman Catholic Priests	473	33	103	18	7	14	7	25	7	—	4	—	1	17	3	47	3	12
Ministers, Clergymen, of other Religious Bodies	696	77	126	36	18	40	10	25	7	5	1	6	6	14	15	95	9	33
Missionaries, Scripture Readers, Itinerant Preachers	894	80	118	13	23	43	44	45	13	2	8	8	4	18	16	110	7	41
Church, Chapel, Cemetery—Officers, &c.	694	101	165	31	26	53	4	22	4	7	2	2	6	15	7	121	11	24
Clerks	57	33	10	—	—	—	—	1	—	—	1	—	—	—	—	41	—	—
Others	97	23	30	2	3	5	2	4	3	2	—	—	—	3	1	24	1	5
TOTAL	6,794	625	835	169	170	449	212	335	111	81	54	60	42	151	148	836	87	341
5. Legal Profession and Service.																		
Advocates, Solicitors	4,099	1,076	451	70	203	260	65	216	49	24	23	18	18	104	63	1,240	43	164
Law Clerks	5,326	1,212	767	118	243	307	61	288	57	41	11	25	46	71	108	1,359	96	231
Accountants; Business Clerks	315	89	61	13	38	46	3	7	2	—	2	—	1	4	6	101	4	14
Caretakers; Office-Keepers	32	18	3	1	6	6	—	—	—	—	—	—	—	—	—	18	—	—
Messengers, Porters, &c.	145	17	69	5	16	16	—	5	—	—	—	—	—	4	1	18	—	—
Others	59	30	11	2	1	2	—	3	—	—	—	—	—	2	1	32	—	2
TOTAL	9,976	2,442	1,362	209	507	637	129	519	108	65	36	43	65	185	179	2,768	143	411
6. Medical Profession and Service.																		
Physicians, Surgeons, Registered Practitioners	2,892	428	471	56	95	190	68	138	34	17	26	15	18	68	56	522	32	120
Dentists (including Assistants)	1,284	254	292	63	62	76	6	70	14	1	3	7	3	22	20	295	18	48
Veterinary Surgeons	257	16	18	5	5	25	5	20	4	2	2	3	1	7	10	24	2	16
Sick Nurses, Invalid Attendants	155	30	43	3	1	3	1	3	—	1	1	—	—	3	3	34	—	—
Subordinate Medical Service	477	80	115	30	37	45	4	30	—	2	2	—	2	4	2	111	2	11
Messengers, Porters, &c.	17	6	6	—	1	1	—	—	—	—	—	—	—	—	—	6	—	—
Others	221	49	74	5	12	16	3	17	—	—	—	—	—	2	2	58	3	4
TOTAL	5,303	863	1,019	162	213	356	87	278	52	23	34	25	24	106	93	1,050	57	199
7. Teaching Profession and Service (not under Local Authority).																		
Professors, Lecturers, Schoolmasters, Teachers	1,840	432	318	74	117	144	13	59	13	5	7	6	16	48	54	518	41	96
Others connected with Education	233	50	58	12	21	24	2	9	1	—	—	—	3	2	5	61	1	14
Musicians, Music Masters, Singers	67	14	14	3	5	5	1	3	1	—	1	—	—	—	—	14	—	12
Caretakers	53	16	8	1	2	2	—	3	—	—	1	—	1	—	1	20	—	1
Others	128	45	34	7	9	10	—	1	—	—	1	—	—	3	—	53	1	6
TOTAL	2,321	557	432	97	154	185	16	75	15	5	10	6	20	53	60	666	13	129
8. Other Professions and their Services.																		
Civil, Mining Engineers	1,042	138	298	15	50	55	5	57	4	—	3	3	—	34	5	173	6	58
Architects	1,497	202	215	54	65	94	12	73	10	3	6	5	12	41	21	257	17	95
Land, House, Ship—Surveyors	414	84	68	2	13	18	2	23	3	—	—	2	8	11	4	108	3	8
Professional Engineers', Surveyors'—Assistants	48	12	7	—	—	—	1	—	—	—	—	—	—	1	1	13	—	1
Painters, Sculptors, Artists, Engravers	1,123	275	303	30	57	65	12	28	6	3	4	1	2	29	9	325	6	53
Musicians, Music Masters, Singers	1,843	300	522	73	67	88	13	82	11	10	11	3	10	30	33	352	12	71
Actors	415	46	131	24	27	27	—	18	—	—	—	—	1	7	17	59	2	16
Photographers	1,250	160	297	73	68	95	8	61	20	8	7	8	5	21	13	202	13	73
Accountants	43	13	6	1	2	2	—	—	—	—	—	—	—	2	—	14	—	1
Persons engaged in Scientific Pursuits	227	43	51	5	4	9	1	8	—	—	3	—	—	2	3	59	—	3
Authors, Editors, Journalists, Reporters	856	102	155	58	49	64	12	44	7	4	7	9	6	20	14	125	12	35
Others connected with Literature, &c.	240	63	45	3	4	8	1	7	—	2	3	—	1	5	5	72	3	18
Auctioneers, Valuers, Brokers, Agents	102	14	26	2	8	11	1	2	1	2	—	—	1	1	—	15	3	5
Commercial Travellers	95	12	41	8	13	11	—	5	—	—	—	—	1	—	—	14	1	—
Art, Music, Theatre Service, &c.	896	118	391	66	50	53	—	31	1	—	3	—	—	9	7	128	1	25
Performers, Showmen; Exhibition, Games—Service	2,383	196	480	43	93	112	36	201	15	3	16	4	9	49	29	222	26	226
Clerks	196	29	85	4	5	7	1	8	1	—	1	—	—	3	—	36	1	2
Messengers, Porters, &c.	68	7	35	3	7	6	—	—	—	—	—	—	—	—	1	7	—	—
Others	454	78	112	11	25	28	5	19	—	2	—	1	1	4	10	160	6	20
TOTAL	13,192	1,892	3,268	475	607	753	110	667	79	37	64	36	57	269	172	2,341	112	710

TABLE XXXVI.—*continued.*

INDUSTRIES and OCCUPATIONS.	MALES. COUNTIES (including Cities).																			
	Forfar.	Haddington.	Inverness.	Kincardine.	Kinross.	Kirkcudbright.	Lanark.	Linlithgow.	Nairn.	Orkney.	Peebles.	Perth.	Renfrew.	Ross and Cromarty.	Roxburgh.	Selkirk.	Shetland.	Stirling.	Sutherland.	Wigtown.
4. Clerical Profession and Service —*continued.*																				
Roman Catholic Priests	23	4	39	7	—	7	181	5	1	1	1	15	27	1	3	1	—	14	—	3
Ministers, Clergymen, of other Religious Bodies	52	3	10	2	—	3	218	9	2	7	2	13	49	8	7	6	19	14	1	5
Missionaries, Scripture Readers, Itinerant Preachers	29	5	73	1	1	6	208	5	3	12	3	39	36	35	4	6	25	25	14	5
Church, Chapel, Cemetery—Officers, &c.	50	3	13	4	1	6	221	5	—	1	2	27	32	10	14	2	2	14	1	8
Clerks	—	—	—	—	—	—	11	—	—	—	1	1	—	—	—	—	—	1	—	—
Others	5	—	2	—	—	1	33	—	—	—	1	1	3	—	1	—	—	—	—	—
TOTAL	386	66	267	63	13	86	1,440	74	22	80	41	331	313	175	104	40	83	174	62	67
5. Legal Profession and Service.																				
Advocates, Solicitors	186	49	58	32	6	42	728	29	10	10	15	158	246	14	41	19	9	112	7	41
Law Clerks	308	48	98	31	14	44	1,139	53	14	37	25	184	267	43	103	27	15	134	8	33
Accountants; Business Clerks	19	—	2	4	—	1	77	—	—	—	—	2	14	—	—	—	—	6	—	—
Caretakers; Office-Keepers	1	—	2	—	—	—	3	—	—	—	—	2	—	—	—	—	—	—	—	—
Messengers, Porters, &c.	6	1	—	—	—	1	79	1	—	—	—	1	12	—	—	—	—	—	—	—
Others	3	1	—	—	—	—	13	—	—	—	—	—	—	—	—	—	—	—	—	—
TOTAL	523	99	160	67	20	88	2,039	83	24	47	40	347	539	57	144	46	24	252	15	74
6. Medical Profession and Service.																				
Physicians, Surgeons, Registered Practitioners	124	27	62	30	6	29	768	29	8	18	18	103	157	35	33	11	13	81	13	23
Dentists (including Assistants)	91	1	21	5	2	7	390	7	1	2	2	23	82	8	13	12	1	29	—	4
Veterinary Surgeons	14	6	4	4	—	6	38	1	2	1	1	18	14	3	8	3	—	7	—	6
Sick Nurses, Invalid Attendants	10	—	1	2	—	—	47	1	—	—	—	23	16	1	1	1	—	2	—	1
Subordinate Medical Service	34	1	5	—	—	3	161	2	1	—	1	8	30	—	1	1	—	14	—	—
Messengers, Porters, &c.	—	2	—	—	—	—	7	—	—	—	—	—	1	—	—	—	—	—	—	—
Others	5	1	1	—	—	—	98	2	—	—	—	3	3	—	—	—	—	3	—	—
TOTAL	278	38	94	41	8	45	1,509	42	12	21	22	178	303	47	56	28	14	136	13	34
7. Teaching Profession and Service (not under Local Authority).																				
Professors, Lecturers, Schoolmasters, Teachers	105	8	29	11	—	8	449	18	8	—	4	61	72	11	11	1	3	33	9	9
Others connected with Education	15	1	—	1	—	—	82	—	—	—	—	—	4	1	1	3	—	3	—	—
Musicians, Music Masters, Singers	7	—	1	—	1	—	17	1	—	—	—	—	1	—	1	—	—	1	—	—
Caretakers	2	—	1	—	—	—	14	—	—	—	—	2	3	—	—	—	—	2	—	—
Others	7	—	—	—	—	—	43	1	—	—	—	—	2	—	—	—	—	—	—	—
TOTAL	136	9	31	12	1	8	605	20	8	—	4	63	82	12	13	4	3	39	9	9
8. Other Professions and their Services.																				
Civil, Mining Engineers	29	7	14	6	—	2	445	8	1	2	3	21	83	1	—	5	—	10	1	1
Architects	101	7	39	4	2	6	377	13	4	3	4	56	115	14	11	6	2	77	3	7
Land, House, Ship—Surveyors	7	—	7	1	1	—	129	2	—	—	1	12	30	2	3	4	2	22	1	—
Professional Engineers', Surveyors'—Assistants	—	—	2	—	—	—	21	—	—	2	—	1	2	—	—	—	—	3	—	—
Painters, Sculptors, Artists, Engravers	54	4	9	8	1	7	369	2	1	2	2	38	47	5	5	2	1	17	1	5
Musicians, Music Masters, Singers	117	11	16	5	1	16	675	8	5	1	6	43	124	7	15	14	3	45	1	4
Actors	27	—	1	2	—	—	175	—	—	—	—	3	36	4	3	—	—	15	—	2
Photographers	104	8	21	8	—	2	383	8	4	2	2	39	52	10	14	7	6	35	3	8
Accountants	3	1	—	—	—	—	12	1	—	—	—	—	7	—	—	—	—	—	—	—
Persons engaged in Scientific Pursuits	7	—	2	—	—	—	87	1	—	—	3	3	25	—	1	—	—	10	—	—
Authors, Editors, Journalists, Reporters	94	6	13	7	1	7	217	9	2	2	2	29	49	5	12	8	2	22	2	8
Others connected with Literature, &c.	5	—	2	1	—	—	62	1	—	—	—	12	25	—	2	1	—	4	—	—
Auctioneers, Valuers, Brokers, Agents	3	4	1	—	—	1	36	—	—	—	—	6	7	—	—	—	2	—	—	—
Commercial Travellers	9	—	—	2	—	—	47	—	—	—	—	—	2	—	1	1	—	1	—	—
Art, Music, Theatre Service, &c.	79	1	4	—	—	8	450	9	—	—	—	8	57	1	7	—	—	13	1	—
Performers, Showmen; Exhibition, Games—Service	132	88	21	26	6	14	735	37	17	1	5	53	133	10	13	19	1	110	10	4
Clerks	10	1	4	—	—	1	106	—	—	—	—	—	10	1	1	—	—	2	—	—
Messengers, Porters, &c.	4	—	—	1	—	—	44	—	—	—	—	1	4	—	—	—	—	—	—	—
Others	16	15	1	—	—	3	137	3	—	2	—	5	11	—	—	2	—	1	—	2
TOTAL	801	153	157	71	12	67	4,507	102	34	17	28	330	819	60	88	69	19	387	23	41

TABLE XXXVI.—*continued* (Industries of Males by Cities and Counties).

INDUSTRIES and OCCUPATIONS.	MALES.																	
	TOTAL.	CITIES.				COUNTIES (including Cities).												
		Edinburgh.	Glasgow.	Dundee.	Aberdeen.	Aberdeen.	Argyll.	Ayr.	Banff.	Berwick.	Bute.	Caithness.	Clackmannan.	Dumbarton.	Dumfries.	Edinburgh.	Elgin.	Fife.
9. Domestic and Institution Service.																		
Hospital, Institution, Benevolent Society Service	908	184	198	24	54	64	5	20	6	1	3	—	2	14	29	206	5	32
Club, College—Service	384	89	117	12	26	29	4	19	1	—	3	2	2	4	6	100	3	16
Domestic Indoor Servants	2,497	299	147	15	25	119	98	273	39	74	9	12	14	61	109	390	38	92
Domestic Indoor Servants in Hotels, Lodging-houses, Eating-houses	146	62	21	3	3	7	5	1	—	—	—	—	1	—	—	63	—	2
Laundry Workers, Washers, Ironers, Manglers	746	107	73	29	24	29	9	34	2	—	4	2	11	25	8	151	6	27
Others engaged in Service; Bath and Wash-house Service	606	90	215	21	13	29	18	10	—	5	5	1	1	9	5	99	3	9
Domestic Coachmen, Grooms	4,811	454	195	49	54	223	119	384	43	212	18	27	18	114	240	666	62	230
Domestic Motor Car Drivers, Attendants	2,525	301	187	39	63	154	31	170	30	41	2	15	18	112	84	432	40	145
Domestic Gardeners	10,433	202	81	86	53	498	522	814	88	213	85	51	101	553	369	748	222	602
Gamekeepers	5,810	15	8	3	7	361	439	240	137	180	33	72	20	92	253	110	138	176
Foresters, Woodmen	69	—	—	1	2	14	7	3	1	1	—	—	1	—	2	—	—	15
Clerks	165	30	47	9	8	10	2	4	1	—	—	—	—	3	2	34	1	6
Caretakers; Office, Park, Lodge, Gate, &c., Keepers	1,104	162	196	26	47	63	16	53	10	8	9	2	8	16	18	210	11	86
Vanmen, Carters, &c.	1,027	73	106	39	38	44	12	57	1	2	6	—	4	54	7	94	7	39
Engine Drivers, Firemen	177	26	25	6	14	17	2	9	—	—	2	—	2	12	2	35	3	5
Messengers, Porters, Watchmen, &c.	230	34	52	18	22	22	2	11	—	1	4	2	—	6	2	44	3	3
Others	1,176	216	188	40	45	92	37	30	6	8	13	7	—	31	32	262	11	39
TOTAL	32,814	2,344	1,856	420	498	1,775	1,328	2,132	365	746	196	193	203	1,106	1,168	3,644	553	1,524
10. Hotel, Eating-house Service.																		
Inn, Hotel—Keepers; Publicans, Beersellers; Wine and Spirit Merchants, Agents	6,426	422	1,705	163	117	238	145	397	63	43	55	28	40	142	75	624	46	341
Coffee-house, Eating-house—Keepers	851	91	232	69	42	51	1	26	1	—	9	—	3	9	3	139	3	46
Lodging-house, Boarding-house—Keepers	363	47	76	18	6	10	1	11	1	1	6	1	1	7	6	58	4	39
Cooks	354	103	165	11	5	5	2	7	—	—	1	—	1	3	2	111	—	6
Waiters (not Domestic); others in Inn, Hotel, Eating-house, Service	2,598	577	896	156	84	117	22	62	23	11	6	12	—	26	16	661	12	68
Beer Bottlers, Cellarmen	262	60	62	12	13	13	—	4	2	1	—	—	—	2	2	105	—	7
Barmen	4,719	367	1,151	238	210	241	30	169	11	3	17	6	—	150	38	595	20	212
Domestic Servants in Hotels, Eating-houses, Lodging-houses	1,026	252	240	24	45	67	36	34	7	—	14	8	2	10	16	271	17	32
Clerks	303	86	107	8	17	19	—	5	—	—	—	—	—	—	—	122	2	4
Messengers, Porters, &c.	176	36	83	2	12	15	—	3	2	—	—	—	—	1	3	36	1	3
Others	843	76	143	24	30	69	25	31	25	6	9	5	23	8	18	118	5	12
TOTAL	17,921	2,117	4,860	725	581	845	262	749	135	65	117	60	70	358	179	2,840	110	770
11. Commerce.																		
Merchants (undefined)	471	18	101	8	15	65	12	11	12	6	2	8	1	18	—	31	7	12
Brokers, Agents, Factors	1,926	233	571	65	74	106	19	95	9	2	16	5	7	50	25	288	8	62
Auctioneers, Appraisers, Valuers, House Agents	1,166	125	242	38	44	76	36	50	18	9	12	8	2	38	26	154	14	46
Commercial Travellers	806	108	228	22	46	47	9	43	3	1	10	1	1	12	7	142	5	30
Accountants	1,718	390	405	42	59	75	6	78	3	2	12	5	9	64	7	459	5	26
Clerks	8,325	1,048	2,971	250	284	344	38	285	28	5	32	15	21	186	31	1,416	30	193
Telegraph, Telephone Service (not Government)	695	125	272	34	39	44	2	20	2	—	2	—	—	15	5	136	7	20
Warehousemen	563	39	209	9	29	40	—	14	5	—	2	—	2	7	3	83	—	6
Officers of Commercial Guilds, Societies, &c.	221	29	77	9	9	10	—	5	—	—	—	—	—	3	1	33	—	11
Messengers, Porters, Watchmen, &c.	1,899	242	1,062	101	156	169	19	84	1	—	1	—	—	16	5	261	1	5
Others	799	113	373	38	48	57	9	20	3	—	1	—	2	16	4	136	1	6
TOTAL	18,589	2,470	6,511	616	803	1,033	150	705	84	25	90	42	45	425	114	3,139	78	417
12. Banking and Insurance.																		
Bankers; Bank Officials, Clerks	5,942	757	720	100	237	468	99	325	100	44	35	57	38	173	103	970	98	308
Bill Discounters; Finance Agents	54	6	19	2	2	3	1	—	—	—	—	—	—	3	—	6	1	—
Life, House, Ship, &c., Insurance—Officials, Clerks	4,063	939	1,117	140	241	266	17	95	8	3	8	2	6	96	23	1,127	16	72
Insurance Agents	4,566	356	769	201	219	296	30	265	36	18	14	15	34	129	59	500	34	252
Business Clerks	76	17	27	2	6	6	—	1	—	—	—	1	—	1	—	18	—	1
Messengers, Porters, Watchmen, &c.	155	51	60	12	7	7	—	2	—	—	—	—	—	1	—	59	—	1
Others	184	31	54	9	12	25	3	10	4	—	1	—	2	2	3	39	—	3
TOTAL	15,034	2,157	2,766	466	724	1,071	150	698	148	65	58	75	80	405	188	2,719	149	637

TABLE XXXVI.—*continued.*

INDUSTRIES and OCCUPATIONS.	MALES. COUNTIES (including Cities).																			
	Forfar.	Haddington.	Inverness.	Kincardine.	Kinross.	Kirkcudbright.	Lanark.	Linlithgow.	Nairn.	Orkney.	Peebles.	Perth.	Renfrew.	Ross and Cromarty.	Roxburgh.	Selkirk.	Shetland.	Stirling.	Sutherland.	Wigtown.
9. Domestic and Institution Service.																				
Hospital, Institution, Benevolent Society Service	77	9	30	5	2	3	257	7	—	—	4	38	59	3	2	7	—	15	—	3
Club, College—Service	18	3	5	—	—	—	133	1	—	—	2	5	16	1	6	1	—	4	—	—
Domestic Indoor Servants	58	78	95	34	1	69	246	21	4	24	18	147	111	51	49	20	6	82	24	31
Domestic Indoor Servants in Hotels, Lodging-houses, Eating-houses	3	2	—	1	—	1	32	—	—	—	—	7	10	2	3	1	—	4	1	—
Laundry Workers, Washers, Ironers, Manglers	33	1	6	3	—	5	163	5	4	—	8	24	130	2	9	11	—	33	—	1
Others engaged in Service; Bath and Wash-house Service	24	—	27	3	—	1	229	4	—	—	1	19	10	32	8	1	—	12	40	1
Domestic Coachmen, Grooms	210	165	124	49	11	142	424	62	17	6	34	253	247	111	297	54	7	164	32	46
Domestic Motor Car Drivers, Attendants	120	32	42	31	10	70	347	21	10	3	27	143	148	26	58	29	—	98	19	17
Domestic Gardeners	636	255	384	171	47	258	589	119	58	11	149	1,036	532	263	296	129	11	443	63	117
Gamekeepers	253	131	604	110	32	260	184	40	35	4	74	695	82	374	173	35	—	139	182	152
Foresters, Woodmen	2	1	—	1	—	—	6	7	—	—	—	8	—	—	—	—	—	—	—	—
Clerks	9	1	2	1	—	1	57	3	—	—	2	10	13	—	1	1	—	1	—	—
Caretakers; Office, Park, Lodge, Gate, &c., Keepers	57	4	18	8	3	9	306	13	2	2	5	40	70	2	14	6	—	29	4	2
Vanmen, Carters, &c.	55	1	7	3	3	5	276	12	2	1	4	17	258	3	6	3	—	41	1	2
Engine Drivers, Firemen	11	—	1	—	1	—	39	—	—	1	—	3	18	—	4	1	—	9	—	—
Messengers, Porters, Watchmen, &c.	22	2	1	3	—	—	66	2	—	—	3	6	14	2	4	—	—	5	—	—
Others	76	23	20	8	1	8	277	14	3	3	—	41	80	17	7	4	3	18	3	2
TOTAL	1,664	708	1,366	431	111	832	3,631	331	135	55	331	2,492	1,798	889	937	303	27	1,097	369	374
10. Hotel, Eating-house Service.																				
Inn, Hotel—Keepers; Publicans, Beersellers; Wine and Spirit Merchants, Agents	297	53	114	40	17	52	2,541	84	12	18	24	172	338	62	64	23	11	169	20	78
Coffee-house, Eating-house—Keepers	85	1	2	7	—	3	326	11	1	—	1	21	37	12	9	7	1	35	1	—
Lodging-house, Boarding-house—Keepers	21	13	3	—	1	2	110	7	—	—	1	14	17	7	4	1	1	14	—	1
Cooks	11	2	1	—	—	—	181	1	—	—	1	5	9	2	—	2	—	1	—	—
Waiters (not Domestic); others in Inn, Hotel, Eating-house, Service	187	21	43	7	5	9	996	9	6	3	9	88	43	56	14	10	4	27	9	16
Beer Bottlers, Cellarmen	13	1	7	—	—	—	75	3	—	—	—	6	9	—	4	—	—	8	—	—
Barmen	298	17	57	15	1	2	1,984	65	5	1	7	95	430	37	32	14	10	149	4	4
Domestic Servants in Hotels, Eating-houses, Lodging-houses	49	15	46	1	—	6	272	4	3	4	8	43	10	14	11	4	2	10	8	2
Clerks	9	—	1	—	—	1	117	—	—	—	—	9	8	2	1	—	—	3	—	—
Messengers, Porters, &c.	2	—	12	1	—	—	88	—	—	—	—	4	3	—	1	1	—	—	—	—
Others	39	16	30	15	2	1	169	2	2	6	11	84	13	18	23	9	1	21	6	21
TOTAL	1,011	139	316	86	26	76	6,859	186	29	32	62	541	917	210	163	71	30	437	48	122
11. Commerce.																				
Merchants (undefined)	11	5	29	4	1	—	129	—	1	12	—	11	23	28	2	—	11	8	9	2
Brokers, Agents, Factors	83	13	24	6	1	5	781	6	2	3	2	46	179	14	5	2	10	40	6	6
Auctioneers, Appraisers, Valuers, House Agents	75	12	17	11	2	9	362	10	1	4	10	27	67	13	16	—	3	26	6	6
Commercial Travellers	32	2	9	4	—	2	326	5	—	5	—	18	64	4	2	1	3	16	1	1
Accountants	68	10	10	1	3	3	598	8	1	—	1	31	200	4	4	2	1	22	—	—
Clerks	376	11	82	22	3	15	4,043	26	3	15	10	122	715	22	19	14	13	172	7	11
Telegraph, Telephone Service (not Government)	40	—	4	—	2	2	318	—	1	—	—	9	43	—	1	11	—	11	—	—
Warehousemen	13	—	1	1	1	1	303	2	—	2	1	13	52	2	1	—	—	7	—	1
Officers of Commercial Guilds, Societies, &c.	13	3	3	2	—	2	102	1	—	—	2	4	18	2	1	2	—	3	—	—
Messengers, Porters, Watchmen, &c.	105	—	2	5	—	—	1,140	—	—	—	—	9	68	—	1	—	1	3	1	2
Others	41	6	3	1	—	3	415	3	1	1	—	12	42	—	—	6	1	9	—	—
TOTAL	857	62	184	57	13	42	8,517	61	10	42	26	302	1,471	89	52	38	43	317	30	29
12. Banking and Insurance.																				
Bankers; Bank Officials, Clerks	288	58	138	56	16	68	1,264	56	17	27	20	226	421	93	84	28	17	170	24	53
Bill Discounters; Finance Agents	2	—	—	—	—	—	22	1	—	—	—	—	10	4	—	—	—	1	—	—
Life, House, Ship, &c., Insurance—Officials, Clerks	216	13	34	7	1	7	1,545	15	1	1	5	170	211	13	13	9	2	50	1	10
Insurance Agents	308	39	47	17	7	50	1,479	100	7	4	12	98	395	23	39	33	9	175	7	29
Business Clerks	2	—	—	—	—	—	35	—	—	—	—	3	6	1	—	—	1	—	—	—
Messengers, Porters, Watchmen, &c.	13	—	1	—	—	—	65	—	—	—	—	2	4	—	—	—	—	—	—	—
Others	9	—	—	1	—	1	66	1	—	1	—	4	6	—	2	—	—	1	—	—
TOTAL	838	110	220	81	24	126	4,476	173	25	33	37	503	1,053	134	138	70	29	397	32	92

TABLE XXXVI.—*continued* (Industries of Males by Cities and Counties).

INDUSTRIES and OCCUPATIONS.	MALES.																	
		CITIES.				COUNTIES (including Cities).												
	TOTAL.	Edinburgh.	Glasgow.	Dundee.	Aberdeen.	Aberdeen.	Argyll.	Ayr.	Banff.	Berwick.	Bute.	Caithness.	Clackmannan.	Dumbarton.	Dumfries.	Edinburgh.	Elgin.	Fife.
13. Railway Service.																		
Civil Engineers	111	15	35	—	5	6	1	5	—	—	—	—	—	4	—	21	—	3
Solicitors, Officials, Clerks	9,809	793	2,121	153	267	476	60	753	91	44	11	26	57	269	187	1,191	113	412
Ticket Examiners, Collectors	831	82	199	26	9	20	2	49	5	3	3	1	4	12	12	103	2	20
Railway Engine—Drivers, Stokers, Cleaners	8,934	1,107	1,720	299	275	326	41	713	78	22	2	23	33	125	204	1,219	68	509
Guards	3,008	291	605	86	74	84	11	239	26	4	—	6	18	56	53	360	13	134
Signalmen	3,805	198	425	35	43	115	15	341	25	20	1	—	36	158	134	378	25	274
Porters	5,688	513	1,337	185	185	298	28	376	57	26	3	15	41	144	136	795	59	224
Pointsmen, Level Crossing Men	884	59	155	26	23	29	1	46	8	2	—	7	3	10	9	105	29	59
Platelayers, Gangers, Packers	8,179	332	541	93	49	222	96	635	84	97	1	49	66	255	273	745	97	713
Railway Labourers (not Railway Contractors' Labourers)	7,790	988	2,292	211	237	289	27	425	14	16	1	6	26	114	105	1,257	50	354
Telegraph, Telephone Service	52	7	24	—	1	1	—	1	1	—	—	—	—	1	3	8	—	7
Lorrymen, Carters, Carriers, &c.	3,625	254	1,272	298	197	241	4	155	24	6	1	7	45	30	51	436	28	111
Patternmakers	18	1	7	—	—	3	—	—	—	—	—	—	—	—	—	1	—	—
Erectors, Fitters, Turners	1,026	49	411	13	9	91	2	94	2	—	—	—	—	2	7	57	1	52
Boiler Makers	304	10	156	1	2	38	—	21	—	—	—	—	—	1	—	15	—	14
Blacksmiths, Strikers	672	42	226	6	2	27	1	82	—	2	—	1	1	3	5	44	—	34
Metal Machinists	93	—	59	—	—	3	—	11	—	—	—	—	—	1	—	1	—	2
Labourers in Engineering Works	86	3	38	3	—	15	—	4	—	—	—	—	—	—	1	3	1	1
Other or undefined workers in Engine and Machine Making	393	9	172	4	5	68	1	39	2	—	—	—	—	3	3	9	1	15
Electrical Apparatus Makers and Fitters; Electricians (undefined)	194	13	84	4	4	18	—	5	1	1	—	1	—	1	3	15	1	11
Railway Coach, Wagon Makers	1,071	23	362	—	1	31	1	82	—	—	—	—	—	1	9	26	1	54
Carpenters, Joiners	644	46	180	3	4	51	2	85	2	1	—	—	1	2	6	54	—	56
Carpenters' Labourers	11	—	3	—	—	1	—	—	—	—	—	—	—	—	—	—	—	—
Wood-cutting Machinists	82	4	37	—	—	1	—	9	—	—	—	—	—	—	—	4	—	5
Painters	237	18	89	2	1	16	3	23	—	—	—	—	—	1	4	18	—	7
Masons, Bricklayers	166	8	39	—	1	5	—	11	—	2	—	—	—	5	6	9	—	18
Masons' Labourers	57	5	14	—	—	—	—	3	—	—	—	—	—	3	3	5	—	6
Slaters	48	—	26	—	2	5	—	—	—	—	1	—	—	—	2	—	—	1
Plumbers, Gasfitters	130	14	52	—	—	8	—	7	—	—	—	—	—	2	2	14	—	7
Messengers, Watchmen	80	9	32	1	6	10	—	9	—	—	—	—	—	1	—	11	1	2
Others	1,408	123	532	28	46	99	15	98	7	—	7	—	4	33	15	173	4	67
TOTAL	59,436	5,016	13,245	1,477	1,448	2,597	311	4,321	427	246	31	142	335	1,237	1,233	7,077	494	3,172
14. Road Transport Service.																		
Contractors, Managers	71	16	21	2	2	5	1	10	1	1	—	—	—	—	—	16	—	—
Livery Stable Keepers; Coach, Cab Proprietors; Motor Garage—Proprietors, Workers	1,255	123	173	31	42	81	23	104	12	27	12	4	7	36	49	179	16	73
Motor Car Drivers, Motor Cab Drivers, Motor Van, &c., Drivers	908	194	238	49	47	72	4	23	3	3	1	4	2	23	12	222	1	19
Horsekeepers, Grooms, Stablemen, Coachmen, Cabmen	5,564	961	1,189	152	175	305	128	335	26	26	41	30	24	108	133	1,166	53	198
Carters, Lorrymen, Vanmen, Carriers	16,911	1,004	5,217	584	624	1,060	193	783	175	69	100	150	84	334	204	1,933	82	806
Others connected with Carrying or Cartage on Roads	266	21	30	2	9	20	—	2	2	3	—	1	1	4	9	37	2	19
Omnibus Service—Motor Drivers	78	19	4	3	2	2	—	3	2	—	6	3	—	—	—	31	—	—
,, ,, Horse Drivers	127	—	—	2	—	14	5	5	3	5	7	3	1	1	19	1	3	7
,, ,, Conductors and others	53	20	1	—	—	5	—	2	2	—	3	—	—	1	3	23	1	1
Tramway Service—Drivers	516	207	5	1	—	1	—	—	—	—	8	—	—	17	—	248	—	20
,, ,, Conductors and others	939	490	33	2	3	2	—	4	—	—	4	—	—	9	—	566	—	14
Engine Drivers, Firemen (not Railway or Agricultural)	326	15	22	—	11	69	2	13	20	5	2	1	2	5	12	23	12	20
Paviours, Road Labourers	42	24	7	2	—	—	—	—	—	—	—	—	—	—	—	26	—	—
Clerks	466	75	189	22	24	32	—	5	1	—	3	—	1	6	1	90	—	4
Messengers, Porters, Watchmen	299	43	70	44	38	43	4	16	—	—	2	—	1	4	3	52	—	6
General Labourers	73	21	27	2	7	11	—	1	—	—	—	—	—	3	—	21	—	1
Others	350	71	103	8	16	21	4	11	1	—	2	—	—	8	1	91	5	5
TOTAL	28,244	3,304	7,329	906	1,000	1,743	364	1,317	248	139	191	196	123	559	446	4,725	175	1,193
15. Railway, Road, Canal, Harbour Construction.																		
Railway, Canal, Harbour, &c., Contractors	191	28	47	—	5	11	6	3	3	3	—	3	—	3	3	32	2	9
Road Contractors, Surveyors, Inspectors	49	2	4	1	2	3	2	1	—	5	—	1	1	1	1	3	5	7
Well, Mine—Sinkers, Borers	182	3	9	—	—	—	—	32	—	—	—	—	1	1	3	9	—	50

TABLE XXXVI.—*continued.*

INDUSTRIES and OCCUPATIONS.	MALES. COUNTIES (including Cities).																			
	Forfar.	Haddington.	Inverness.	Kincardine.	Kinross.	Kirkcudbright.	Lanark.	Linlithgow.	Nairn.	Orkney.	Peebles.	Perth.	Renfrew.	Ross and Cromarty.	Roxburgh.	Selkirk.	Shetland.	Stirling.	Sutherland.	Wigtown.
13. Railway Service.																				
Civil Engineers	1	—	5	1	—	—	44	—	—	1	1	8	7	—	—	—	—	3	—	—
Solicitors, Officials, Clerks	377	48	282	44	17	58	3,389	116	11	1	31	376	673	91	97	28	—	385	36	59
Ticket Examiners, Collectors	41	9	11	5	1	1	385	15	—	—	1	35	50	1	3	7	—	30	—	—
Railway Engine—Drivers, Stokers, Cleaners	404	35	210	22	11	17	3,193	182	—	1	3	400	418	28	79	34	1	448	14	71
Guards	121	16	60	9	3	10	1,260	83	—	—	4	110	80	10	22	10	—	188	5	13
Signalmen	175	41	42	28	15	32	1,178	89	—	—	16	164	227	4	52	19	—	179	1	21
Porters	367	40	130	35	14	34	1,767	56	3	—	21	289	332	47	54	21	—	247	10	49
Pointsmen, Level Crossing Men	48	6	42	3	1	3	282	14	3	—	—	70	30	20	6	1	—	30	12	5
Platelayers, Gangers, Packers	348	123	302	93	59	86	1,797	232	12	—	54	509	371	127	189	45	—	363	60	76
Railway Labourers (not Railway Contractors' Labourers)	342	30	158	28	8	7	3,431	125	2	1	5	240	332	18	41	12	—	305	1	20
Telegraph, Telephone Service	1	—	2	—	—	—	27	—	—	—	—	—	—	—	—	—	—	—	—	—
Lorrymen, Carters, Carriers, &c.	381	7	25	28	2	12	1,483	22	5	—	10	58	283	13	29	13	—	101	3	11
Patternmakers	—	—	2	—	—	—	12	—	—	—	—	—	—	—	—	—	—	—	—	—
Erectors, Fitters, Turners	22	—	93	1	—	1	500	3	—	—	1	52	10	1	4	—	—	24	—	6
Boiler Makers	2	—	20	1	—	—	172	1	—	—	—	10	3	—	—	—	—	6	—	—
Blacksmiths, Strikers	15	—	38	—	—	—	350	—	—	—	—	42	5	3	6	—	—	10	—	3
Metal Machinists	—	—	2	1	—	—	67	—	—	—	—	4	1	—	—	—	—	—	—	—
Labourers in Engineering Works	3	—	3	—	—	—	44	—	—	—	—	7	2	—	1	—	—	1	—	—
Other or undefined workers in Engine and Machine Making	7	—	15	—	—	—	193	—	—	—	—	13	11	2	—	—	—	5	—	6
Electrical Apparatus Makers and Fitters; Electricians (undefined)	5	—	7	—	—	—	110	—	—	—	1	1	3	2	3	—	—	4	—	1
Railway Coach, Wagon Makers	4	—	108	2	—	1	677	6	—	—	—	46	10	—	3	—	—	9	—	—
Carpenters, Joiners	8	—	38	—	1	—	263	3	—	—	1	38	7	—	9	2	—	12	—	2
Carpenters' Labourers	—	—	1	—	—	—	6	—	—	—	—	1	—	—	—	—	—	2	—	—
Wood-cutting Machinists	—	—	8	—	—	—	52	—	—	—	—	2	1	—	—	—	—	—	—	—
Painters	8	—	21	—	—	—	116	—	—	—	—	13	3	—	3	—	—	1	—	—
Masons, Bricklayers	4	1	9	—	—	—	59	2	1	—	1	16	2	—	7	2	—	5	—	1
Masons' Labourers	1	—	7	—	—	—	18	—	—	—	1	2	1	—	6	—	—	1	—	—
Slaters	1	—	2	—	—	—	34	—	—	—	—	2	—	—	—	—	—	—	—	—
Plumbers, Gasfitters	3	—	3	—	—	1	63	—	—	—	—	9	6	—	3	1	—	—	—	1
Messengers, Watchmen, &c.	1	—	—	—	—	1	40	—	1	—	—	1	2	—	—	—	—	—	—	—
Others	32	7	52	1	—	1	600	22	—	—	1	41	52	2	3	2	—	69	—	1
TOTAL	2,722	363	1,698	302	132	265	21,612	971	38	4	152	2,559	2,922	369	620	197	1	2,398	142	346
14. Road Transport Service.																				
Contractors, Managers	2	10	—	1	—	—	22	—	—	—	—	—	1	—	1	—	—	—	—	—
Livery Stable Keepers; Coach, Cab Proprietors; Motor Garage—Proprietors, Workers	63	18	32	13	2	29	213	10	5	7	5	68	45	18	29	3	11	45	1	15
Motor Car Drivers, Motor Cab Drivers, Motor Van, &c., Drivers	71	13	22	6	—	3	286	4	—	4	2	22	21	5	14	3	—	12	27	4
Horsekeepers, Grooms, Stablemen, Coachmen, Cabmen	259	38	143	21	5	87	1,560	50	20	18	11	184	234	50	77	23	22	103	22	64
Carters, Lorrymen, Vanmen, Carriers	878	138	132	65	16	113	6,768	151	12	33	27	302	1,419	186	100	61	51	349	59	78
Others connected with Carrying or Cartage on Roads	3	4	2	1	—	2	67	5	—	3	1	22	35	—	5	2	—	10	1	3
Omnibus Service—Motor Drivers	3	—	3	—	—	1	8	2	—	—	—	—	2	1	—	—		8	—	3
" " Horse Drivers	6	3	8	1	2	8	—	2	1	—	2	6	2	—	1	—	—	7		4
" " Conductors and others	—	—	2	—	—	—	1	2	—	—	—	—	3	—	—	—	—	3	1	—
Tramway Service—Drivers	15	—	1	—	—	—	93	—	—	—	—	—	82	—	—	—	—	28	2	1
" " Conductors and others	20	—	—	1	1	1	127	—	—	—	—	2	145	—	—	—	—	43	—	—
Engine Drivers, Firemen (not Railway or Agricultural)	15	6	5	6	—	7	42	4	2	—	—	14	6	9	6	2	—	6	—	10
Paviours, Road Labourers	2	1	—	—	—	—	7	—	—	—	—	—	5	—	—	—	—	—	1	—
Clerks	24	3	3	1	1	2	238	—	1	—	—	1	32	3	—	1	1	11	1	—
Messengers, Porters, Watchmen	59	—	5	—	—	1	82	—	—	—	1	9	6	—	1	—	1	3	—	—
General Labourers	2	—	—	—	3	—	28	—	—	—	—	—	2	—	—	1	—	—	—	—
Others	18	7	4	—	—	—	130	—	—	—	—	4	28	3	—	—	1	6	—	—
TOTAL	1,440	241	362	116	30	254	9,672	230	41	65	49	634	2,068	275	234	96	87	634	115	182
15. Railway, Road, Canal, Harbour Construction.																				
Railway, Canal, Harbour, &c., Contractors	2	—	1	1	—	—	60	2	1	2	1	13	13	4	1	—	1	6	4	1
Road Contractors, Surveyors, Inspectors	2	—	—	—	—	—	5	—	—	—	—	1	1	6	2	1	—	1	—	—
Well, Mine—Sinkers, Borers	—	—	—	—	—	—	60	6	—	1	—	—	2	—	—	2	—	10	—	5

TABLE XXXVI.—*continued* (Industries of Males by Cities and Counties).

INDUSTRIES and OCCUPATIONS.	MALES.																	
	TOTAL.	CITIES.				COUNTIES (including Cities).												
		Edinburgh.	Glasgow.	Dundee.	Aberdeen.	Aberdeen.	Argyll.	Ayr.	Banff.	Berwick.	Bute.	Caithness.	Clackmannan.	Dumbarton.	Dumfries.	Edinburgh.	Elgin.	Fife.
15. Railway, Road, Canal, Harbour Construction—*continued.*																		
Navvies; Railway, &c., Contractors' Labourers	2,137	10	160	13	23	29	5	34	7	1	—	17	—	33	19	27	1	1,541
Paviours; Road Labourers	797	88	213	20	26	80	21	38	4	6	—	9	—	3	27	101	3	8
Engine Drivers, Stokers (not Railway or Marine)	205	3	18	—	1	4	1	4	1	1	—	2	—	4	—	4	—	132
Carters, Lorrymen	66	7	6	13	—	—	2	2	—	—	—	—	3	—	—	15	—	4
Clerks	97	5	26	4	2	2	1	2	—	—	—	—	—	1	—	13	—	22
Others	619	16	74	12	16	38	14	2	3	—	—	14	—	22	1	20	—	346
TOTAL	4,343	162	557	63	75	167	52	118	18	16	—	46	5	68	54	224	11	2,119
16. Coach, Motor, Cycle Building.																		
Motor Garage—Proprietors, Workers	126	23	49	3	3	4	9	15	—	—	—	—	—	—	—	26	1	4
Patternmakers	32	—	3	—	—	—	—	3	—	—	—	—	—	9	—	1	—	—
Metal Machinists	51	2	12	—	—	—	—	3	—	—	—	—	—	2	—	2	—	—
Blacksmiths, Strikers	421	15	49	8	15	19	1	27	—	—	—	—	1	17	6	19	3	6
Erectors, Turners, Fitters	277	4	70	1	2	2	1	68	—	—	1	—	1	12	1	6	—	—
Other Iron Workers	57	—	7	—	—	—	—	16	—	—	—	—	—	7	—	—	—	—
Others or undefined Workers in Engine and Machine Making	115	25	23	1	5	5	—	7	—	—	—	1	—	—	—	27	—	—
Electric Apparatus Fitters; Electricians	33	4	8	1	1	1	—	1	—	—	—	—	—	5	—	4	—	—
Tinplate Goods Makers	34	1	19	—	1	1	—	1	—	—	—	—	—	2	—	1	—	—
Railway Coach, Wagon Makers	1,566	3	511	2	4	4	—	156	—	—	—	—	1	—	1	4	—	22
Cycle Makers	945	63	219	40	76	145	4	34	9	8	1	5	9	12	19	81	28	40
Motor Car Makers	2,653	127	476	29	120	130	10	48	5	8	2	5	15	753	54	180	14	66
Coach, Carriage—Makers	2,645	355	526	67	185	235	31	144	10	5	13	16	2	40	70	411	32	101
Wheelwrights	152	31	46	6	5	12	3	2	—	—	—	—	—	2	—	34	4	1
Others in Construction of Vehicles	864	31	249	24	39	56	18	49	5	1	9	6	5	23	3	66	1	17
Joiners, Carpenters	67	3	10	—	1	1	1	12	—	—	—	1	—	2	1	4	1	2
Sawyers; Wood-cutting Machinists	37	2	10	—	1	1	—	1	—	—	—	—	—	1	1	3	—	—
Painters; French Polishers	28	—	10	2	2	2	—	—	—	—	—	—	—	1	1	—	—	—
Motor Car Drivers (not Domestic)	38	3	9	1	1	1	—	—	—	—	—	—	—	3	—	3	1	1
Engine Drivers, Firemen (not Railway or Marine)	46	3	8	—	1	1	—	2	—	—	—	—	—	12	—	3	—	—
Brokers, Agents	110	6	11	4	7	21	3	11	3	1	1	5	—	4	4	7	1	3
Dealers in Metals, Machines, &c.	311	12	13	5	7	24	1	8	8	4	—	3	2	12	15	25	11	20
Commercial Travellers	61	11	18	—	4	6	—	1	—	—	—	2	—	1	2	15	—	1
Commercial or Business Clerks	267	19	58	1	10	10	2	5	—	—	1	1	1	29	3	21	2	—
Others	424	35	111	10	25	31	2	33	2	—	1	—	1	40	2	45	4	3
TOTAL	11,360	778	2,525	205	515	712	86	647	42	27	29	45	38	989	183	988	103	287
17. Shipping and Docks.																		
Merchant Service—Navigation Service on Shore	801	52	222	30	66	70	22	30	2	—	10	6	1	45	1	102	2	11
Brokers, Agents	356	8	90	13	9	21	10	26	1	—	3	3	4	19	1	23	1	20
Navigating Department	8,418	155	1,342	349	373	488	511	335	33	5	184	67	22	200	32	974	31	551
Engineering Department	6,250	160	1,714	259	467	545	142	228	74	3	62	28	19	211	13	677	29	282
Cooks, Stewards, and others (Subsidiary Services)	2,729	52	950	107	163	177	106	55	14	—	50	10	4	66	2	222	8	101
Pilots, Boatmen on Seas	469	—	20	8	27	43	11	11	4	1	25	8	2	15	1	45	6	62
Bargemen, Lighternmen, Watermen	596	3	114	4	7	4	79	16	—	—	19	2	2	61	—	25	1	4
Harbour, Dock, Quay—Officials, Servants	1,049	26	109	66	92	95	52	37	9	—	17	19	1	31	1	120	6	32
Commercial or Business Clerks	2,828	141	1,013	104	120	135	33	104	3	—	18	12	9	12	1	416	2	61
Dock, Quay Labourers	12,941	261	3,900	549	998	1,141	47	493	22	—	11	65	35	112	1	2,322	19	288
Blacksmiths, Strikers	75	4	18	5	6	9	1	2	—	—	—	2	—	3	—	10	—	4
Turners, Fitters	91	2	9	3	11	11	—	2	—	—	—	1	—	9	—	8	—	—
Boiler Makers	38	—	15	—	5	5	—	—	—	—	—	—	—	5	—	3	—	—
Joiners	64	2	14	—	6	10	6	2	—	—	—	—	—	—	—	7	—	4
Carters, Carriers, Lorrymen	180	4	51	4	16	17	8	—	—	—	2	4	—	3	—	30	3	37
Engine Drivers, Firemen (not Railway or Marine)	359	5	76	10	23	25	2	27	5	—	—	5	—	11	—	53	—	10
Others	1,597	50	498	63	83	87	27	45	2	1	1	4	2	108	—	189	—	122
TOTAL	38,841	925	10,155	1,574	2,472	2,883	1,057	1,413	169	10	402	236	101	911	53	5,226	108	1,589
18. Shipbuilding.																		
Ship—Platers, Riveters	16,843	20	1,242	462	400	378	94	330	—	—	1	—	19	3,004	1	399	—	33
Ship—Other Workers in Iron	4,912	7	590	56	124	128	20	72	—	—	1	—	4	900	—	76	—	17

TABLE XXXVI.—*continued.*

INDUSTRIES and OCCUPATIONS.	MALES. COUNTIES (including Cities).																			
	Forfar.	Haddington.	Inverness.	Kincardine.	Kinross.	Kirkcudbright.	Lanark.	Linlithgow.	Nairn.	Orkney.	Peebles.	Perth.	Renfrew.	Ross and Cromarty.	Roxburgh.	Selkirk.	Shetland.	Stirling.	Sutherland.	Wigtown.
15. Railway, Road, Canal, Harbour Construction—*continued.*																				
Navvies; Railway, &c., Contractors' Labourers	54	—	15	3	—	—	254	3	—	5	1	20	42	—	4	7	—	13	—	2
Paviours; Road Labourers	24	22	15	3	—	20	252	3	3	—	2	29	24	23	5	5	19	9	37	2
Engine Drivers, Stokers (not Railway or Marine)	3	2	—	—	1	—	32	1	—	—	—	—	8	2	—	—	—	2	—	1
Carters, Lorrymen	13	—	—	—	—	2	15	—	—	2	—	—	4	—	1	1	—	2	—	—
Clerks	5	—	1	—	—	—	44	—	—	—	—	2	1	—	1	—	—	1	—	1
Others	20	7	—	1	—	1	113	3	—	1	—	2	6	—	—	1	—	4	—	—
TOTAL	123	31	32	8	1	23	835	18	4	11	4	67	101	35	14	17	20	48	41	12
16. Coach, Motor, Cycle Building.																				
Motor Garage—Proprietors, Workers	4	6	4	—	—	—	51	—	—	—	—	2	—	—	—	—	—	—	—	—
Patternmakers	—	—	—	—	—	1	10	—	—	—	—	—	8	—	—	—	—	—	—	—
Metal Machinists	—	—	—	—	—	—	37	1	—	—	—	—	6	—	—	—	—	—	—	—
Blacksmiths, Strikers	13	1	3	1	2	3	248	—	—	—	—	3	27	4	3	1	—	12	—	1
Erectors, Turners, Fitters	1	—	1	—	—	—	131	—	—	—	—	—	51	—	1	—	—	—	—	—
Other Iron Workers	—	—	—	—	—	—	28	—	—	—	—	—	4	—	—	—	—	2	—	—
Others or undefined Workers in Engine and Machine Making	1	3	—	—	—	—	50	—	—	—	1	—	17	—	2	—	—	1	—	—
Electric Apparatus Fitters; Electricians	1	2	—	—	—	—	15	—	—	—	—	—	3	—	—	—	—	1	—	—
Tinplate Goods Makers	—	—	—	—	—	—	28	—	—	—	—	—	1	—	—	—	—	—	—	—
Railway Coach, Wagon Makers	2	1	5	—	—	—	1,357	2	—	—	—	6	5	—	—	—	—	—	—	—
Cycle Makers	70	7	20	13	—	8	267	13	7	6	1	33	33	7	13	9	4	24	2	13
Motor Car Makers	68	3	27	10	2	25	666	11	4	9	10	73	361	13	22	6	—	41	5	7
Coach, Carriage—Makers	123	21	26	18	7	50	814	14	3	11	2	91	148	20	44	5	2	105	6	25
Wheelwrights	7	4	—	—	—	1	56	—	—	8	1	3	6	—	—	—	7	1	—	—
Others in Construction of Vehicles	37	1	6	3	1	2	408	6	—	5	4	9	53	23	2	—	3	34	1	7
Joiners, Carpenters	—	—	2	—	—	—	26	—	2	—	—	2	5	1	—	—	—	4	—	—
Sawyers; Wood-cutting Machinists	—	—	—	—	—	—	30	—	—	—	—	—	—	—	—	—	—	—	—	—
Painters; French Polishers	2	—	—	—	—	—	15	—	—	—	—	—	4	—	3	—	—	—	—	—
Motor Car Drivers (not Domestic)	1	—	—	—	—	—	13	—	—	—	—	2	5	—	5	—	—	2	1	—
Engine Drivers, Firemen (not Railway or Marine)	—	—	—	—	—	—	27	—	—	—	—	—	—	—	—	—	—	1	—	—
Brokers, Agents	4	1	1	—	—	—	19	—	2	2	1	7	2	—	1	—	1	4	1	—
Dealers in Metals, Machines, &c.	24	1	8	9	1	8	47	7	—	4	3	20	16	1	6	—	—	20	—	3
Commercial Travellers	—	—	1	—	—	—	28	—	—	—	—	—	2	—	1	—	—	1	—	—
Commercial or Business Clerks	3	—	1	—	1	1	142	3	—	—	1	2	34	1	1	—	—	2	—	—
Others	11	2	—	—	—	6	189	2	—	—	—	5	40	—	1	—	—	4	—	—
TOTAL	372	53	105	54	14	105	4,702	59	18	45	24	258	831	70	105	21	17	259	16	56
17. Shipping and Docks.																				
Merchant Service—Navigation Service on Shore	38	1	46	2	1	—	263	9	1	7	—	4	73	5	—	—	3	42	—	4
Brokers, Agents	22	—	9	2	—	2	118	1	—	6	—	1	32	5	—	—	5	21	—	—
Navigating Department	502	7	368	31	—	47	2,039	83	4	128	1	31	593	198	—	—	464	370	41	78
Engineering Department	326	5	73	45	2	7	2,484	30	3	51	1	24	556	43	4	2	36	193	15	37
Cooks, Stewards, and others (Subsidiary Services)	120	2	34	14	—	5	1,338	15	2	23	—	2	237	25	1	—	25	59	1	11
Pilots, Boatmen on Seas	20	—	38	3	3	—	53	9	—	—	—	8	48	21	—	—	9	21	2	—
Bargemen, Lightermen, Watermen	4	1	17	6	3	—	180	11	1	3	2	8	51	21	1	1	5	63	5	—
Harbour, Dock, Quay—Officials, Servants	81	10	26	23	—	1	304	10	—	23	—	7	74	6	—	—	16	40	7	1
Commercial or Business Clerks	134	—	15	5	—	1	1,399	24	1	8	1	7	268	8	—	—	11	138	—	2
Dock, Quay Labourers	651	—	85	45	—	2	5,768	198	—	19	1	28	627	24	—	1	28	900	—	8
Blacksmiths, Strikers	5	—	3	—	—	—	34	—	—	—	—	—	1	—	—	—	—	1	—	—
Turners, Fitters	3	—	—	—	—	—	53	—	—	—	—	—	2	—	—	—	—	2	—	—
Boiler Makers	—	—	—	—	—	—	23	—	—	—	—	—	2	—	—	—	—	—	—	—
Joiners	—	—	3	—	—	—	27	—	—	—	—	—	3	—	—	—	—	2	—	—
Carters, Carriers, Lorrymen	4	—	8	—	—	—	55	—	—	1	—	1	3	4	—	—	—	—	—	—
Engine Drivers, Firemen (not Railway or Marine)	10	—	1	5	—	—	149	9	—	—	—	—	21	2	—	—	—	23	—	1
Others	67	—	19	8	—	1	724	18	—	3	—	2	54	2	—	1	12	98	—	—
TOTAL	1,987	26	745	189	9	66	15,011	417	12	272	6	123	2,645	364	6	5	614	1,973	71	142
18. Shipbuilding.																				
Ship—Platers, Riveters	468	—	1	31	—	—	6,637	7	—	—	—	2	5,286	1	—	—	—	150	—	1
Ship—Other Workers in Iron	62	—	1	4	—	—	1,932	9	—	1	1	2	1,664	1	—	—	—	16	—	1

TABLE XXXVI.—*continued* (Industries of Males by Cities and Counties).

INDUSTRIES and OCCUPATIONS.	MALES.																	
		CITIES.				COUNTIES (including Cities).												
	TOTAL.	Edinburgh.	Glasgow.	Dundee.	Aberdeen.	Aberdeen.	Argyll.	Ayr.	Banff.	Berwick.	Bute.	Caithness.	Clackmannan.	Dumbarton.	Dumfries.	Edinburgh.	Elgin.	Fife.
18. Shipbuilding—*continued.*																		
Shipwrights	8,163	10	420	278	296	315	109	297	89	—	7	12	15	1,328	2	300	28	38
Ship—Other Workers in Wood	1,912	4	247	49	56	50	2	34	3	1	—	1	1	244	1	43	8	13
Ship Painters	1,283	1	152	43	88	87	7	29	—	—	3	—	1	179	—	45	—	1
Shipyard Labourers (undefined)	11,057	13	1,416	419	333	344	33	186	4	—	3	—	10	2,380	—	156	1	21
Merchant Service—Engineering Department	91	8	25	1	4	4	2	2	—	—	—	—	—	—	—	9	—	—
Patternmakers	435	—	43	2	5	5	—	8	—	—	—	—	—	98	—	13	—	1
Ironfounders	274	—	25	7	20	20	—	1	—	—	—	—	—	46	—	4	—	—
Brassfounders	139	—	27	—	4	4	—	1	—	—	—	—	—	45	—	—	—	—
Blacksmiths, Strikers	2,489	6	226	62	63	58	13	88	1	—	1	—	1	451	—	88	—	—
Erectors, Fitters, Turners	1,154	5	224	19	24	23	3	23	—	—	—	—	—	213	—	38	—	—
Brass Finishers	373	1	91	2	10	10	—	—	—	—	—	—	—	101	—	9	—	—
Coppersmiths	152	—	30	5	4	4	—	6	—	—	1	—	—	32	—	2	—	—
Metal Machinists	164	—	29	3	10	10	—	4	—	—	—	—	—	46	—	12	—	1
Boiler Makers	2,078	1	291	24	92	94	1	13	—	—	—	—	—	380	—	89	—	6
Electrical Apparatus Makers, Fitters; Electricians (undefined)	403	—	76	4	1	1	1	2	—	—	—	—	1	133	—	2	—	—
Tool Makers	23	—	2	—	—	—	1	1	—	—	—	—	—	5	—	—	—	—
Tinplate Goods Makers	115	—	28	1	4	4	—	1	—	—	—	—	—	12	—	7	—	—
Sawyers; Wood-cutting Machinists	100	1	12	2	2	2	1	5	—	—	—	—	—	18	—	3	—	—
Joiners, Carpenters	336	—	82	5	11	10	15	2	3	—	2	—	—	21	—	22	—	3
Cabinet Makers	101	—	25	1	—	—	—	—	—	—	—	—	—	17	—	1	—	—
Painters, French Polishers	99	2	24	1	—	—	1	5	—	—	—	—	—	7	—	5	—	—
Plumbers, Gasfitters	678	—	76	15	12	11	2	2	—	—	—	—	2	101	—	5	—	1
Clerks	931	7	99	11	14	14	13	35	—	—	2	1	2	140	—	27	—	—
Engine Drivers (not Railway or Marine)	344	—	57	6	8	8	—	8	1	1	—	—	—	114	—	2	1	1
Carters, Lorrymen, &c.	71	—	5	1	2	2	—	—	—	—	1	—	—	11	—	6	—	—
Dock Labourers	70	1	44	4	—	—	—	2	—	—	—	—	—	3	—	3	—	—
Others	7,681*	28	907	106	137	158	63	213	28	12	16	8	12	1,674	6	216	9	25
TOTAL	62,471	115	6,515	1,589	1,724	1,744	381	1,370	129	14	38	22	68	11,703	10	1,582	47	161
19. Agriculture.																		
Farmers, Graziers	29,932	81	69	18	34	5,338	1,091	2,093	1443	501	338	774	80	327	1,439	485	733	1,078
Crofters	14,019	2	—	—	2	1,737	703	7	520	2	27	809	6	7	49	3	209	58
Farmers' Sons, &c. (assisting on Farm)	11,615	2	5	3	6	2,033	516	973	577	147	140	253	19	180	535	144	292	286
Crofters' Sons, &c. (assisting on Croft)	5,006	1	—	—	1	172	264	1	64	—	3	284	—	2	8	1	22	9
Agricultural Labourers, Farm Servants—In charge of Cattle	13,771	73	34	47	34	3,256	397	589	662	185	66	107	52	141	599	500	388	668
,, In charge of Horses	35,396	61	46	55	32	5,063	942	1,568	1416	1518	167	781	127	293	1,347	1,261	962	2,326
,, Others or unspecified	22,213	97	303	132	111	2,111	1,038	1,472	600	728	221	312	44	284	1,105	690	445	872
Farm Grieves, Foremen	7,204	15	5	6	16	1,169	167	186	343	270	26	169	31	33	164	215	284	434
Shepherds	9,031	20	16	5	7	460	853	393	120	406	41	165	19	83	628	244	164	226
Cattle, Sheep, Pig—Dealers, Drovers	146	28	34	3	17	25	3	5	1	—	—	—	—	1	3	32	1	4
Foresters, Woodmen	3,510	18	12	1	4	138	170	216	44	112	40	3	34	92	221	145	107	205
Nurserymen, Seedsmen, Florists	1,639	285	67	15	95	123	21	84	4	16	18	1	8	52	95	392	98	60
Market Gardeners (including Labourers)	2,384	112	24	20	165	297	25	122	9	34	17	9	13	42	31	381	19	182
Other Gardeners (not Domestic)	6,034	432	284	137	259	505	166	383	79	74	86	21	46	249	128	693	83	320
Agricultural Machine Proprietors, Attendants	312	2	6	—	1	39	—	54	13	9	—	3	1	1	12	6	14	19
Carters, Carriers	506	11	5	2	13	59	46	19	7	12	7	9	1	10	18	60	10	9
Clerks	178	24	8	5	14	27	6	8	2	1	—	2	—	1	5	28	3	8
Others	3,874	93	59	13	32	222	137	305	68	120	37	32	9	32	242	172	81	109
TOTAL	166,770	1,357	977	462	843	22774	6,545	8,478	5972	4135	1234	3734	490	1,830	6,629	5,452	3,915	6,873
20. Fishing.																		
Fishermen	24,094	163	23	44	2,086	3,532	1,328	294	3869	622	116	637	11	25	150	568	1,254	1,652
Fishermen-Crofters	3,809	—	—	—	—	—	52	—	2	—	1	179	—	—	1	—	26	—
Merchant Service—Engineering Department	1,373	110	—	20	707	721	4	—	114	—	1	12	—	—	—	138	28	67
Merchant Service—Cooks, Stewards and others	328	35	—	5	159	155	4	—	20	—	3	—	—	—	—	45	6	4
Canvas, Sailcloth, Net, &c., Manufacture	164	—	—	—	27	29	3	22	24	—	—	1	—	—	—	42	—	12
Fish Curers	1,257	1	—	—	620	538	3	—	43	32	6	60	—	1	—	15	20	15
Coopers; Hoop Makers, Benders	2,521	2	—	—	253	1,222	1	—	168	55	—	442	2	—	—	27	62	55
Others	844	7	13	3	379	347	7	11	36	5	13	25	2	1	3	88	12	33
TOTAL	34,390	318	36	72	4,231	6,544	1,402	327	4276	714	140	1356	15	27	154	923	1,408	1,838

* This number includes 6,085 Workers in occupations that are classified in the Occupation Tables under the heading "Others in Ship and Boat Building."

TABLE XXXVI.—*continued.*

INDUSTRIES and OCCUPATIONS.	MALES. COUNTIES (including Cities). Forfar.	Haddington.	Inverness.	Kincardine.	Kinross.	Kirkcudbright.	Lanark.	Linlithgow.	Nairn.	Orkney.	Peebles.	Perth.	Renfrew.	Ross and Cromarty.	Roxburgh.	Selkirk.	Shetland.	Stirling.	Sutherland.	Wigtown.
18. Shipbuilding—*continued.*																				
Shipwrights	294	7	44	54	—	2	2,612	—	4	13	—	12	2,417	34	1	—	29	93	3	4
Ship—Other Workers in Wood	53	—	14	7	—	1	778	1	—	4	—	2	608	13	—	—	12	17	—	1
Ship Painters	43	—	1	5	—	—	521	—	—	—	—	—	346	—	—	—	—	15	—	—
Shipyard Labourers (undefined)	424	—	4	23	—	—	4,495	27	—	2	—	2	2,868	—	—	1	—	73	—	—
Merchant Service—Engineering Department	2	—	—	—	—	—	31	—	—	—	—	—	32	4	—	3	2	—	—	—
Patternmakers	2	—	—	—	—	—	151	—	—	—	—	—	157	—	—	—	—	—	—	—
Ironfounders	7	—	—	—	—	—	86	—	—	—	—	—	110	—	—	—	—	—	—	—
Brassfounders	—	—	—	—	—	—	68	—	—	—	—	—	21	—	—	—	—	—	—	—
Blacksmiths, Strikers	63	—	—	7	—	—	944	8	—	1	—	1	738	—	—	—	2	24	—	—
Erectors, Fitters, Turners	20	—	—	3	—	—	533	—	—	—	—	—	295	—	1	—	—	2	—	—
Brass Finishers	2	—	—	—	—	—	192	—	—	—	—	—	59	—	—	—	—	—	—	—
Coppersmiths	5	—	1	—	—	—	55	—	—	—	—	—	46	—	—	—	—	—	—	—
Metal Machinists	3	—	—	—	—	—	51	—	—	—	—	—	36	—	—	—	—	1	—	—
Boiler Makers	26	—	5	2	—	—	919	—	—	—	—	—	534	—	—	—	—	9	—	—
Electrical Apparatus Makers, Fitters; Electricians (undefined)	4	—	—	—	—	—	190	—	—	—	—	1	67	—	—	—	—	1	—	—
Tool Makers	—	—	—	—	—	—	7	—	—	—	—	—	9	—	—	—	—	—	—	—
Tinplate Goods Makers	1	—	—	—	—	—	67	—	—	—	—	—	23	—	—	—	—	—	—	—
Sawyers; Wood-cutting Machinists	2	—	—	—	—	—	42	—	—	—	—	—	26	—	—	—	—	1	—	—
Joiners, Carpenters	7	—	3	1	—	—	211	—	—	—	—	—	33	—	—	—	—	3	—	—
Cabinet Makers	1	—	—	—	—	—	59	—	—	—	—	1	22	—	—	—	—	—	—	—
Painters, French Polishers	1	—	—	—	—	—	71	—	—	—	—	—	9	—	—	—	—	—	—	—
Plumbers, Gasfitters	15	—	—	1	—	—	317	1	—	—	—	—	219	—	—	—	—	1	—	—
Clerks	16	—	1	—	—	—	344	5	—	—	—	5	313	2	—	—	—	10	—	1
Engine Drivers (not Railway or Marine)	6	—	—	2	—	—	122	3	—	—	—	—	72	—	—	—	—	3	—	—
Carters, Lorrymen, &c.	2	—	—	—	—	—	27	1	—	—	—	—	21	—	—	—	—	—	—	—
Dock Labourers	4	—	—	—	—	—	54	—	—	—	—	1	2	—	—	—	—	1	—	—
Others	116	2	10	17	—	1	2,770	36	—	9	—	10	2,173	13	—	—	12	70	—	2
TOTAL	1,649	9	85	157	—	4	24,286	98	4	30	1	39	18,206	68	2	4	57	490	3	10
19. Agriculture.																				
Farmers, Graziers	1,234	279	796	818	176	874	1,948	315	182	1549	183	2,010	636	722	584	122	115	786	183	700
Crofters	223	2	2,957	196	12	20	33	3	45	725	4	221	1	2,991	13	5	1255	10	1096	70
Farmers' Sons, &c. (assisting on Farm)	412	57	257	312	62	305	833	134	56	725	47	778	347	263	154	43	27	361	65	282
Crofters' Sons, &c. (assisting on Croft)	22	—	1,636	22	—	4	6	—	6	369	—	27	—	986	1	—	735	—	348	14
Agricultural Labourers, Farm Servants—In charge of Cattle	816	288	427	487	62	515	502	121	94	161	74	841	239	375	212	42	22	218	57	608
" In charge of Horses	2,628	1,280	813	1078	183	875	1,495	445	271	570	276	2,693	574	1,049	1,232	170	47	725	165	1056
" Others or unspecified	1,538	920	1,156	561	93	761	1,463	295	93	278	149	1,317	581	829	560	98	81	388	168	962
Farm Grieves, Foremen	760	237	294	289	47	115	143	43	74	85	59	637	81	280	233	38	12	102	62	122
Shepherds	356	218	597	129	49	498	273	26	83	22	242	720	45	441	677	209	52	154	247	191
Cattle, Sheep, Pig—Dealers, Drovers	20	1	5	1	—	1	40	—	—	—	—	—	1	—	1	—	—	1	—	—
Foresters, Woodmen	120	104	159	71	12	77	194	83	26	1	68	400	95	120	165	33	—	128	54	73
Nurserymen, Seedsmen, Florists	106	25	23	2	—	24	185	8	2	2	6	73	75	13	48	27	1	31	3	13
Market Gardeners (including Labourers)	238	226	22	46	7	24	179	11	13	3	15	163	42	19	67	9	—	108	3	8
Other Gardeners (not Domestic)	410	99	151	72	21	94	749	56	32	11	42	413	426	123	134	42	6	204	46	67
Agricultural Machine Proprietors, Attendants	9	6	5	20	—	4	22	1	—	—	—	8	8	9	8	—	—	19	—	22
Carters, Carriers	17	8	9	4	1	4	44	5	2	3	15	31	11	24	26	7	4	16	—	8
Clerks	13	6	5	8	1	1	20	1	1	1	—	6	2	8	4	—	2	2	6	—
Others	142	103	153	83	27	173	273	67	16	95	54	354	121	185	128	48	11	162	18	95
TOTAL	9,061	3,859	9,465	4199	756	4369	8,402	1614	996	4600	1234	10692	3,285	8,437	4,247	893	2370	3,415	2521	4291
20. Fishing.																				
Fishermen	665	485	1,195	1158	7	82	38	4	298	346	—	134	12	3,162	11	3	1504	20	740	172
Fishermen-Crofters	1	5	828	8	—	—	—	—	—	247	—	8	2	1,489	—	—	717	—	241	2
Merchant Service—Engineering Department	24	—	26	76	—	—	—	—	1	13	—	—	—	9	—	—	125	—	10	4
Merchant Service—Cooks, Stewards and others	6	—	7	14	—	—	—	—	—	5	—	—	—	8	—	—	46	—	4	1
Canvas, Sailcloth, Net, &c., Manufacture	—	2	—	13	—	—	—	—	1	—	—	—	—	5	—	—	10	—	—	—
Fish Curers	11	—	23	311	—	—	2	—	3	19	—	—	2	59	1	—	76	1	15	1
Coopers; Hoop Makers, Benders	30	—	11	154	—	—	—	—	—	33	—	—	—	98	—	—	151	—	10	—
Others	18	1	18	112	4	1	18	—	1	12	—	5	3	29	—	1	27	4	—	7
TOTAL	755	493	2,108	1846	11	83	58	4	304	675	—	147	19	4,859	12	4	2656	25	1020	187

TABLE XXXVI.—*continued* (Industries of Males by Cities and Counties).

INDUSTRIES and OCCUPATIONS.	MALES.																	
		CITIES.				COUNTIES (including Cities).												
	TOTAL.	Edinburgh.	Glasgow.	Dundee.	Aberdeen.	Aberdeen.	Argyll.	Ayr.	Banff.	Berwick.	Bute.	Caithness.	Clackmannan.	Dumbarton.	Dumfries.	Edinburgh.	Elgin.	Fife.
21. Coal Industry.																		
Coal Mine—Owners, Agents, Managers	1,356	20	38	3	1	1	4	148	—	1	—	—	11	29	21	102	—	303
Civil, Mining Engineers	43	4	2	—	—	—	1	3	—	—	—	—	1	—	—	4	—	14
Mine Sinkers, Borers	130	3	—	—	—	—	—	35	—	—	—	—	1	4	19	8	—	27
Hewers	86,824	423	1,945	38	3	22	104	9,208	—	7	—	—	868	1,459	532	6,154	1	15762
Other Workers below ground	37,637	267	582	9	1	1	29	3,728	—	—	1	—	340	601	185	3,115	2	8,566
Workers above ground	10,798	129	242	—	2	2	10	1,224	—	—	—	—	113	143	72	891	—	1,809
Engine Drivers, Firemen (not Railway or Marine)	2,027	13	26	—	4	4	11	250	—	—	—	—	23	23	28	226	—	414
Coke Burners	300	—	—	1	—	—	—	14	—	—	—	—	1	12	—	—	—	—
Patent Fuel Makers	20	—	—	—	1	1	—	4	—	—	—	—	—	—	1	—	—	—
Blacksmiths, Strikers	1,114	9	6	4	1	1	1	119	1	1	1	—	14	12	5	104	—	184
Railway Wagon Makers	46	1	—	—	—	—	—	—	—	—	—	—	—	1	—	8	—	8
Coal, Coke—Dealers, Merchants	3,946	276	978	233	105	146	41	216	28	19	26	9	13	110	66	421	39	138
Brokers, Agents, Factors	89	2	5	6	4	7	2	10	—	2	1	—	2	1	9	5	1	6
Commercial Travellers	153	23	38	5	15	12	—	5	—	—	3	—	1	2	—	30	2	5
Commercial or Business Clerks	1,825	70	383	28	53	63	7	111	1	—	1	4	20	25	9	183	5	204
Carters, Lorrymen, &c.	2,450	276	274	179	188	194	17	84	8	1	7	3	11	42	34	396	17	166
Coalheavers, Coal Porters	2,616	439	684	136	259	245	12	142	15	—	4	3	26	50	11	578	11	197
Messengers, Watchmen	148	14	32	4	13	10	—	11	—	—	—	—	—	1	2	19	—	7
Others	2,779	64	123	16	41	44	6	179	5	2	—	1	32	44	18	323	2	767
TOTAL	154,301	2,033	5,358	662	691	753	245	15491	58	33	44	20	1477	2,559	1,012	12567	80	28577
22. Shale Industry.																		
Shale Mine—Owners, Agents, Managers	34	—	1	—	—	—	—	—	—	—	—	—	—	—	—	10	—	—
" Hewers	3,389	3	1	—	—	—	—	2	—	—	—	—	—	—	—	750	—	4
" Other workers below ground	1,663	1	—	—	—	—	1	1	—	—	—	—	—	—	—	216	—	2
" Workers above ground	364	—	—	—	—	—	—	—	—	—	—	—	—	—	—	90	—	—
Mineral Oil Workers	2,008	—	—	—	—	—	—	—	—	—	—	—	—	—	—	635	—	—
Engine Drivers, Firemen (not Railway or Marine)	244	—	—	—	—	—	—	—	—	—	—	—	—	—	—	96	—	—
Clerks	137	—	—	—	1	1	—	—	—	—	—	—	—	—	—	37	—	1
Others	1,232	1	2	—	—	—	—	1	—	—	—	—	—	—	—	508	—	17
TOTAL	9,071	5	4	—	1	1	1	4	—	—	—	—	—	—	—	2,342	—	24
23. Other Mining Industries.																		
Metalliferous Mine—Owners, Agents, Managers	14	1	4	—	1	1	—	3	—		—	—	—	—	—	2	—	—
Well, Mine—Sinkers, Borers	35	—	—	—	—	—	—	5	—	—	—	—	—	—	1	1	—	10
Ironstone—Miners, Quarriers	1,574	1	27	—	—	—	—	690	—	1	—	—	2	4	14	25	—	41
Lead Miners	363	2	—	—	—	—	—	—	—	—	—	—	—	—	180	2	—	2
Stone—Miners, Quarriers	50	7	1	—	—	—	—	1	—	—	—	—	—	—	—	7	—	1
Clay, Sand, Gravel, &c., Pit Workers	41	1	1	—	—	—	—	—	—	—	—	—	—	30	—	1	—	—
Engine Drivers, Stokers (not Railway or Marine)	27	—	—	—	—	—	—	11	—	—	—	—	—	2	1	—	—	1
Others	236	9	15	—	—	—	3	35	1	—	2	—	—	1	44	10	—	7
TOTAL	2,340	21	48	—	1	1	3	745	1	1	2	—	2	37	240	48	—	62
24. Quarrying.																		
Stone, Slate, &c.—Mine or Quarry Owners, Agents, Managers	157	7	17	2	23	36	6	10	2	—	1	4	—	4	11	15	—	11
Stone—Miners, Quarriers	5,991	70	109	96	198	580	572	426	65	19	16	113	36	142	444	576	55	721
Stone—Cutters, Dressers	3,430	61	181	34	1,798	2,155	65	101	12	—	5	60	4	13	47	107	5	111
Ironstone—Miners, Quarriers	264	—	6	—	1	1	—	127	—	—	—	—	1	3	—	1	—	2
Slate—Miners, Quarriers	423	—	8	2	4	4	279	—	—	—	—	—	—	8	—	—	—	2
Clay, Sand, Gravel, &c., Pit Workers	536	1	31	1	11	12	1	25	—	—	—	—	2	21	—	7	—	12
Blacksmiths, Strikers	177	3	2	3	24	23	12	13	2	—	—	—	1	4	12	14	1	13
Engine Drivers, Stokers (not Railway or Marine)	335	3	13	7	45	71	13	31	2	—	—	6	—	8	53	18	6	3
Carters, Carriers	283	7	5	11	26	31	6	10	2	3	—	3	3	17	6	58	1	33
Dealers in Stone, Slate, &c.	147	2	18	—	77	84	1	6	1	—	—	—	—	—	—	6	—	6
Commercial Travellers	47	3	13	1	4	4	1	6	—	—	—	—	—	—	—	3	—	4
Clerks	155	6	17	3	34	39	4	12	—	—	—	—	—	4	6	12	—	9
Others	772	26	117	12	133	186	34	35	21	1	—	3	—	15	29	52	4	66
TOTAL	12,717	189	537	172	2,378	3,226	994	802	107	23	22	189	47	239	608	869	72	993

TABLE XXXVI.—*continued.*

INDUSTRIES and OCCUPATIONS.	MALES. COUNTIES (including Cities).																			
	Forfar.	Haddington.	Inverness.	Kincardine.	Kinross.	Kirkcudbright.	Lanark.	Linlithgow.	Nairn.	Orkney.	Peebles.	Perth.	Renfrew.	Ross and Cromarty.	Roxburgh.	Selkirk.	Shetland.	Stirling.	Sutherland.	Wigtown.
21. Coal Industry.																				
Coal Mine—Owners, Agents, Managers	3	29	1	1	4	3	513	56	—	—	—	6	11	—	—	1	—	107	1	—
Civil, Mining Engineers	—	2	—	—	—	—	9	1	—	—	—	—	2	—	—	—	—	6	—	—
Mine Sinkers, Borers	—	—	—	—	—	—	23	5	—	—	—	—	1	—	—	—	—	7	—	—
Hewers	45	1,765	—	3	116	6	39,397	3,976	—	—	8	23	288	2	5	7	1	7,040	20	5
Other Workers below ground	13	847	—	—	132	1	14,476	2,183	—	—	1	6	108	—	—	2	—	3,297	1	2
Workers above ground	1	315	—	1	65	2	4,521	547	—	—	1	6	60	—	3	1	—	1,006	5	—
Engine Drivers, Firemen (not Railway or Marine)	—	80	—	—	9	1	615	112	—	—	—	1	7	—	—	—	—	221	2	—
Coke Burners	1	—	—	—	—	—	60	6	—	—	—	—	—	—	—	—	—	206	—	—
Patent Fuel Makers	—	—	—	—	—	—	11	—	—	—	—	—	1	—	—	—	—	2	—	—
Blacksmiths, Strikers	4	27	—	—	7	—	455	73	—	—	—	1	5	—	—	—	—	99	—	—
Railway Wagon Makers	—	—	—	—	—	—	16	12	—	—	—	—	—	—	—	—	—	1	—	—
Coal, Coke—Dealers, Merchants	312	23	31	15	4	33	1,573	40	1	6	14	120	343	—	32	26	3	82	3	13
Brokers, Agents, Factors	8	—	—	3	2	3	9	—	—	—	—	6	6	—	1	—	—	5	—	—
Commercial Travellers	6	1	1	6	—	—	60	1	—	—	—	3	11	—	1	1	—	2	—	—
Commercial or Business Clerks	39	24	7	1	—	1	874	56	1	—	—	13	77	4	3	4	—	86	—	2
Carters, Lorrymen, &c.	246	9	38	18	3	17	592	53	6	1	3	94	201	8	51	13	1	101	1	14
Coalheavers, Coal Porters	179	6	19	45	1	12	837	4	1	7	2	22	100	5	8	10	13	50	—	1
Messengers, Watchmen	5	2	2	3	—	—	69	2	—	—	—	1	11	—	1	—	—	1	—	1
Others	21	88	1	1	21	1	851	133	—	—	—	4	33	19	—	1	4	174	—	4
TOTAL	883	3,218	100	97	364	80	64,961	7260	9	14	29	306	1,265	38	105	66	22	12493	33	42
22. Shale Industry.																				
Shale Mine—Owners, Agents, Managers	—	—	—	—	—	—	5	19	—	—	—	—	—	—	—	—	—	—	—	—
" Hewers	—	—	1	—	—	—	348	2,280	—	1	—	1	1	—	—	1	—	—	—	—
" Other workers above ground	—	—	—	—	—	—	114	1,329	—	—	—	—	—	—	—	—	—	—	—	—
" Workers above ground	—	—	—	—	—	—	77	197	—	—	—	—	—	—	—	—	—	—	—	—
Mineral Oil Workers	—	—	—	—	—	—	31	1,338	—	—	—	—	4	—	—	—	—	—	—	—
Engine Drivers, Firemen (not Railway or Marine)	—	—	—	—	—	—	24	124	—	—	—	—	—	—	—	—	—	—	—	—
Clerks	1	—	—	—	—	—	5	90	—	—	—	—	2	—	—	—	—	—	—	—
Others	2	—	—	—	—	—	29	669	—	—	—	1	5	—	—	—	—	—	—	—
TOTAL	3	—	1	—	—	—	633	6,046	—	1	—	2	12	—	—	1	—	—	—	—
23. Other Mining Industries.																				
Metalliferous Mine—Owners, Agents, Managers	—	—	—	—	—	—	6	—	—	—	—	—	1	—	—	—	—	—	—	1
Well, Mine—Sinkers, Borers	—	—	—	—	—	—	9	3	—	—	—	—	—	—	—	—	—	6	—	—
Ironstone—Miners, Quarriers	2	—	1	2	—	—	196	—	—	—	—	—	539	—	4	—	—	53	—	—
Lead Miners	—	—	—	—	—	—	179	—	—	—	—	—	—	—	—	—	—	—	—	—
Stone—Miners, Quarriers	—	3	—	—	—	—	3	—	—	—	—	—	12	—	1	—	4	17	1	—
Clay, Sand, Gravel, &c., Pit Workers	—	—	—	—	—	—	3	—	—	—	—	—	7	—	—	—	—	—	—	—
Engine Drivers, Stokers (not Railway or Marine)	—	—	—	—	—	1	2	—	—	—	—	—	4	—	—	—	—	5	—	—
Others	5	2	—	2	—	11	62	2	—	—	—	1	33	1	1	—	1	9	1	2
TOTAL	7	5	1	4	—	12	460	5	—	—	—	1	596	1	6	—	5	90	2	3
24. Quarrying.																				
Stone, Slate, &c.—Mine or Quarry Owners, Agents, Managers	6	4	2	1	—	—	28	2	—	—	—	5	7	1	—	—	—	1	—	—
Stone—Miners, Quarriers	336	43	51	60	4	261	652	118	12	15	10	123	263	32	19	4	6	203	11	3
Stone—Cutters, Dressers	59	1	11	40	13	153	318	9	—	4	—	7	70	3	2	2	1	49	1	2
Ironstone—Miners, Quarriers	—	2	—	—	—	—	92	—	—	—	—	—	4	—	—	—	—	31	—	—
Slate—Miners, Quarriers	2	1	13	—	—	—	23	1	—	—	—	86	1	—	1	—	1	1	—	—
Clay, Sand, Gravel, &c., Pit Workers	2	1	—	—	—	—	252	3	—	—	—	7	34	—	—	—	—	157	—	—
Blacksmiths, Strikers	21	—	—	3	—	16	17	4	—	1	—	3	9	1	—	—	—	7	—	—
Engine Drivers, Stokers (not Railway or Marine)	21	—	4	8	—	15	41	10	—	—	—	4	14	—	—	—	—	7	—	—
Carters, Carriers	25	3	4	—	1	14	29	4	—	—	1	7	13	2	2	—	—	5	—	—
Dealers in Stone, Slate, &c.	1	—	2	2	—	3	29	—	—	—	—	2	3	—	—	—	—	—	—	1
Commercial Travellers	1	—	—	—	—	—	21	2	—	—	—	—	2	—	1	—	—	2	—	—
Clerks	8	—	—	3	—	5	38	2	—	—	—	1	10	—	—	—	—	2	—	—
Others	26	11	—	3	—	7	184	12	—	1	2	8	36	—	2	1	—	31	—	2
TOTAL	508	66	87	120	18	474	1,724	167	12	21	13	253	466	39	27	7	8	496	12	8

TABLE XXXVI.—*continued* (Industries of Males by Cities and Counties).

INDUSTRIES and OCCUPATIONS.	MALES.																	
		CITIES.				COUNTIES (including Cities).												
	TOTAL.	Edinburgh.	Glasgow.	Dundee.	Aberdeen.	Aberdeen.	Argyll.	Ayr.	Banff.	Berwick.	Bute.	Caithness.	Clackmannan.	Dumbarton.	Dumfries.	Edinburgh.	Elgin.	Fife.
25. Iron Manufacture.																		
Pig-iron Manufacture (Blast Furnaces)	3,332	2	152	1	1	1	1	833	1	—	—	—	—	8	4	4	—	19
Puddling Furnaces and Rolling Mills: Tube Manufacture	14,819	5	2,338	3	2	1	4	310	—	—	3	—	1	54	—	13	1	18
Steel Manufacture	9,872	17	2,711	2	1	5	6	634	—	—	3	—	1	28	1	27	1	30
Moulders, Core Makers	15,821	338	4,052	406	235	221	8	746	13	5	4	7	80	818	13	585	13	340
Foundry Labourers	8,271	164	3,529	400	100	102	4	349	—	1	1	—	23	272	5	221	1	124
Fettlers	2,854	65	1,064	88	17	15	—	68	—	—	—	—	11	146	1	93	—	30
Cupola, Oven—Men	659	6	97	7	4	5	—	93	—	—	—	—	—	10	1	9	—	7
Others in Ironfounding	795	103	287	20	12	12	—	15	—	—	—	—	2	16	—	107	1	1
Blacksmiths, Strikers	16,097	777	3,269	382	404	1,098	242	1,094	232	161	64	118	72	375	289	1,277	139	706
Erectors, Fitters, Turners	19,061	681	6,907	880	455	485	14	1,079	35	12	12	6	60	696	55	1,063	13	337
Patternmakers	3,432	92	959	93	82	66	2	183	4	1	1	—	23	127	8	158	3	77
Millwrights	481	18	84	3	46	82	3	23	24	6	—	15	1	21	9	31	5	10
Metal Machinists	4,946	61	2,076	130	37	41	1	167	—	—	—	—	5	610	7	124	—	33
Boiler Makers	7,086	51	2,639	150	183	170	6	218	2	—	7	—	16	352	181	191	3	116
Other or undefined Workers in Engine and Machine Making	21,153	744	7,179	603	649	778	60	812	32	25	30	18	79	3,078	71	1,192	52	419
Labourers in Engineering Works	5,270	156	2,662	75	96	94	6	289	6	1	—	1	4	239	19	240	2	50
Tool Makers	1,139	20	587	10	43	96	1	22	1	—	1	1	1	57	14	27	—	—
File Makers	61	4	17	—	—	—	—	1	—	—	—	—	—	—	—	4	—	—
Saw Makers	101	2	32	7	—	2	2	5	3	—	—	—	2	3	1	6	3	5
Cutlers; Scissors Makers	124	17	49	5	—	2	2	4	—	—	—	—	—	3	4	20	—	4
Nail Manufacture	284	—	112	—	—	1	—	—	—	—	—	—	—	1	—	—	—	—
Bolt, Nut, Rivet, &c., Makers	795	3	356	—	2	2	—	5	—	—	—	—	1	25	—	4	—	—
Anchor, Chain Manufacture	68	1	16	—	1	1	—	1	—	—	—	—	—	—	—	1	—	—
Stove, Grate, Range, Fire-iron—Makers	1,338	7	190	1	2	2	2	1	—	—	—	2	1	18	1	15	2	—
Wire—Drawers, Makers	689	43	219	10	5	4	4	6	—	1	1	—	—	3	—	225	1	3
Other Iron Goods Makers: Iron Workers (undefined)	2,826	29	993	17	25	24	3	106	—	—	—	1	2	36	1	56	1	16
Gunsmiths; Gun Manufacture	78	11	27	—	6	6	—	—	—	—	—	—	—	8	—	11	—	1
Brassfounders	241	9	66	3	2	2	—	10	—	—	—	—	1	20	—	10	—	3
Brass Finishers	397	11	119	3	5	7	—	35	—	—	—	—	—	22	—	16	—	—
Coppersmiths	118	1	43	1	1	1	—	1	—	—	—	—	1	5	1	3	1	1
Tinplate Goods Makers	124	3	31	—	1	1	—	2	—	—	—	—	—	3	—	6	—	4
Manufacture of other or unspecified Metals	538	2	417	1	2	2	—	3	—	—	—	—	—	4	—	5	—	1
Engine Drivers, Firemen (not Railway or Marine)	2,389	52	818	36	25	26	3	237	1	—	—	—	—	79	12	79	—	29
Railway Wagon Makers	77	1	47	—	—	—	—	5	—	—	—	—	—	—	—	1	—	—
Railway Engine—Drivers, Stokers	210	—	1	—	—	—	—	39	—	—	—	—	—	2	—	—	—	—
Railway Guards	29	—	1	—	—	—	—	5	—	—	—	—	—	—	—	—	—	—
Pointsmen, Level Crossing Men	28	—	2	—	—	—	—	5	—	—	—	—	—	2	1	—	—	—
Platelayers, Gangers	41	—	1	—	—	—	—	11	—	—	—	—	—	—	—	—	—	—
Railway Labourers (not Railway Contractors' Labourers)	16	—	3	—	—	—	—	2	—	—	—	—	—	—	—	—	—	—
Ironmongers; Hardware Dealers	4,294	411	958	109	153	218	53	236	40	19	10	42	26	27	82	551	61	219
Other Dealers in Metals and Machines	488	38	166	24	24	29	—	22	1	—	3	1	1	3	4	45	5	22
Brokers, Agents	321	7	93	15	9	17	5	17	6	—	1	4	—	11	2	12	1	6
Commercial Travellers	839	70	330	24	37	44	5	24	1	—	—	1	—	13	5	91	1	14
Commercial or Business Clerks	5,795	195	1,748	76	72	91	6	248	2	—	7	3	7	312	13	264	2	64
Manufacturing Chemists	46	—	2	—	—	—	—	4	—	—	—	—	—	1	—	1	—	—
Persons engaged in Scientific Pursuits	79	1	13	—	—	—	—	9	—	—	—	—	—	2	—	1	—	1
Carpenters, Joiners	761	14	187	19	8	15	—	88	2	1	—	—	1	37	2	21	1	10
Bricklayers	421	—	67	—	—	—	—	53	—	—	—	—	2	5	—	—	—	1
Bricklayers' Labourers	178	—	44	—	—	—	—	30	—	—	—	—	—	1	—	—	—	—
Painters	138	7	53	4	—	—	—	18	—	—	—	—	—	5	1	7	—	—
Masons	31	—	3	1	—	—	1	10	—	—	—	—	—	—	—	—	—	—
Slaters	44	—	12	—	—	—	1	8	—	—	—	—	—	2	—	—	—	—
Plumbers, Gasfitters	185	4	57	1	1	2	—	17	—	—	—	—	—	12	2	7	—	3
Sawyers; Wood-cutting Machinists	182	3	52	—	1	1	—	10	—	—	—	—	1	84	1	3	—	—
Electrical Apparatus Makers, Fitters; Electricians (undefined)	520	27	143	4	6	8	—	30	—	—	—	—	—	19	1	28	—	3
Railway, Canal, &c., Construction	24	4	2	—	—	—	—	—	—	—	—	—	—	—	—	4	—	—
Navvies; Railway, &c. Contractors' Labourers	53	5	30	—	—	—	3	—	—	—	—	—	—	—	—	5	—	—
Lorrymen, Carters	471	20	171	27	8	8	1	26	1	—	—	—	4	9	2	22	3	16
General Labourers	231	7	186	3	—	—	—	8	—	—	—	—	—	2	—	7	—	—
Others	3,437	211	1,072	56	95	110	7	565	6	1	—	1	6	449	8	247	8	28
TOTAL	164,198	4,520	49,541	3,700	2,858	3,898	456	8,842	413	234	148	221	435	8,135	822	7,140	325	2,771

TABLE XXXVI.—*continued.*

INDUSTRIES and OCCUPATIONS.	MALES. COUNTIES (including Cities).																			
	Forfar.	Haddington	Inverness.	Kincardine.	Kinross.	Kirkcudbright.	Lanark.	Linlithgow.	Nairn.	Orkney.	Peebles.	Perth.	Renfrew.	Ross and Cromarty.	Roxburgh.	Selkirk.	Shetland.	Stirling.	Sutherland.	Wigtown.
25. Iron Manufacture.																				
Pig-iron Manufacture (Blast Furnaces)	4	—	—	—	—	—	2,291	3	—	—	—	2	14	—	—	1	—	145	—	1
Puddling Furnaces and Rolling Mills: Tube Manufacture	6	1	1	1	—	—	14,244	65	—	—	—	3	40	—	—	—	—	53	—	—
Steel Manufacture	3	1	—	—	—	—	8,799	155	—	—	2	4	90	—	—	1	—	81	—	—
Moulders, Core Makers	749	3	41	45	—	16	5,851	404	—	—	—	36	1,380	—	11	50	1	4,377	—	4
Foundry Labourers	556	2	34	15	—	2	4,541	115	—	—	—	11	897	1	3	17	—	974	—	—
Fettlers	146	3	5	2	—	1	1,425	43	—	—	—	3	251	—	3	7	—	601	—	—
Cupola, Oven—Men	8	1	2	—	—	1	198	7	—	—	—	2	22	—	—	1	—	292	—	—
Others in Ironfounding	28	4	3	—	—	—	351	9	—	—	2	3	70	—	—	4	—	167	—	—
Blacksmiths, Strikers	854	145	213	132	26	187	5,634	183	35	133	44	456	987	221	167	52	60	473	68	160
Erectors, Fitters, Turners	1,425	3	68	48	2	14	10,036	98	1	—	7	68	2,874	5	20	40	2	471	5	7
Patternmakers	152	1	10	20	—	3	1,617	54	—	2	—	11	483	—	3	9	1	412	—	1
Millwrights	28	6	—	18	6	5	129	—	—	4	—	27	9	1	12	2	—	2	1	1
Metal Machinists	216	—	2	1	1	1	2,773	3	1	—	—	7	878	—	2	5	—	68	—	—
Boiler Makers	166	1	13	20	—	2	4,082	11	—	—	—	4	1,480	—	3	—	—	41	—	1
Other or undefined Workers in Engine and Machine Making	1,009	14	55	67	2	25	10,440	132	2	3	10	112	2,210	10	48	53	6	286	3	20
Labourers in Engineering Works	161	1	—	10	—	2	3,428	14	—	—	—	2	627	—	1	4	—	68	—	—
Tool Makers	13	—	—	—	—	—	706	41	—	—	—	8	136	—	—	—	—	14	—	—
File Makers	—	—	—	—	—	—	30	—	—	—	—	—	—	—	—	—	—	26	—	—
Saw Makers	8	—	1	—	—	—	43	2	—	—	—	3	8	—	—	1	—	3	—	—
Cutlers; Scissors Makers	6	—	—	3	—	3	55	—	1	1	—	3	8	—	1	—	—	3	1	—
Nail Manufacture	—	—	—	—	—	3	239	—	—	—	—	—	—	—	—	—	—	40	—	—
Bolt, Nut, Rivet, &c., Makers	—	—	1	—	—	—	736	—	—	—	—	—	13	—	—	—	—	8	—	—
Anchor, Chain Manufacture	—	—	—	—	—	—	62	—	—	—	—	—	3	—	—	—	—	—	—	—
Stove, Grate, Range, Fire-iron—Makers	1	—	—	—	—	—	233	10	—	—	—	1	10	—	—	—	—	1,039	—	—
Wire—Drawers, Makers	14	—	1	1	—	—	391	1	—	—	3	8	6	2	—	—	—	14	—	—
Other Iron Goods Makers: Iron Workers (undefined)	28	—	1	1	—	—	2,130	25	1	—	—	10	123	1	2	—	—	257	1	—
Gunsmiths; Gun Manufacture	1	—	3	—	—	1	34	—	—	—	—	2	10	—	—	—	—	—	—	1
Brassfounders	10	—	—	—	—	—	114	—	—	—	—	1	60	—	—	—	—	10	—	—
Brass Finishers	11	—	—	—	—	—	181	—	—	—	—	1	97	—	—	—	—	27	—	—
Coppersmiths	1	—	1	—	—	—	62	—	—	—	—	—	36	—	—	—	—	4	—	—
Tinplate Goods Makers	5	—	—	—	—	—	53	—	—	—	—	3	9	—	—	—	—	36	—	2
Manufacture of other or unspecified Metals	1	—	—	—	—	—	495	—	—	—	—	—	11	—	—	—	—	16	—	—
Engine Drivers, Firemen (not Railway or Marine)	42	1	—	4	—	1	1,612	21	—	—	—	2	175	—	2	1	—	62	—	—
Railway Wagon Makers	—	—	—	—	—	—	71	—	—	—	—	—	—	—	—	—	—	—	—	—
Railway Engine—Drivers, Stokers	—	—	—	—	—	—	158	3	—	—	—	—	—	—	—	—	—	8	—	—
Railway Guards	—	—	—	—	—	—	22	—	—	—	—	—	—	—	—	—	—	2	—	—
Pointsmen, Level Crossing Men	—	—	—	—	—	—	17	—	—	—	—	—	1	—	—	—	—	2	—	—
Platelayers, Gangers	—	—	—	—	—	—	28	—	—	—	—	—	1	—	—	—	—	1	—	—
Railway Labourers (not Railway Contractors' Labourers)	—	—	—	—	—	—	14	—	—	—	—	—	—	—	—	—	—	—	—	—
Ironmongers; Hardware Dealers	244	32	61	18	9	44	1,502	33	13	22	8	154	231	44	43	24	5	142	15	66
Other Dealers in Metals and Machines	36	1	3	—	1	2	220	3	—	1	3	6	43	2	5	2	9	13	—	2
Brokers, Agents	21	1	2	1	—	1	149	4	1	1	—	5	31	3	3	2	—	11	1	2
Commercial Travellers	38	—	3	—	1	—	487	2	—	—	—	7	59	3	4	—	—	35	1	—
Commercial or Business Clerks	123	2	11	3	—	3	3,430	39	1	—	1	19	522	2	2	9	1	605	—	3
Manufacturing Chemists	—	—	—	—	—	—	38	—	—	—	—	—	1	—	—	—	—	1	—	—
Persons engaged in Scientific Pursuits	—	—	—	—	—	—	54	—	—	—	—	—	8	—	—	—	—	4	—	—
Carpenters, Joiners	39	—	—	—	—	1	414	7	—	—	—	2	57	—	5	1	—	57	—	—
Bricklayers	—	—	—	—	—	—	342	2	—	—	—	—	11	—	—	—	—	5	—	—
Bricklayers' Labourers	—	—	—	—	—	—	144	—	—	—	—	—	3	—	—	—	—	—	—	—
Painters	6	1	—	1	—	—	81	1	—	—	—	—	8	—	—	—	—	9	—	—
Masons	1	—	1	—	—	—	10	—	—	—	—	—	3	—	—	—	—	5	—	—
Slaters	—	—	—	—	—	—	20	—	—	—	—	—	5	—	—	—	—	8	—	—
Plumbers, Gasfitters	6	—	—	—	—	—	111	—	—	—	—	1	12	—	1	—	—	11	—	—
Sawyers; Wood-cutting Machinists	1	—	1	1	—	—	71	1	—	—	—	—	7	—	—	—	—	—	—	—
Electrical Apparatus Makers, Fitters; Electricians (undefined)	8	1	—	1	—	—	339	2	1	—	1	11	47	—	—	—	—	19	1	—
Railway, Canal, &c., Construction	—	—	—	—	—	—	20	—	—	—	—	—	—	—	—	—	—	—	—	—
Navvies; Railway, &c. Contractors' Labourers	—	—	—	—	—	—	45	—	—	—	—	—	—	—	—	—	—	—	—	—
Lorrymen, Carters	32	3	7	—	—	1	274	8	—	—	—	6	13	—	2	—	—	33	—	—
General Labourers	3	—	—	—	—	—	197	—	—	—	—	—	11	—	—	—	—	3	—	—
Others	85	3	12	10	—	8	1,471	11	—	2	—	27	208	—	4	2	2	156	—	—
TOTAL	6,295	231	556	423	48	327	92,744	1,512	57	169	81	1,031	14,299	295	347	288	87	11200	97	271

TABLE XXXVI.—*continued* (Industries of Males by Cities and Counties).

INDUSTRIES and OCCUPATIONS.	MALES.																	
	TOTAL.	CITIES.				COUNTIES (including Cities).												
		Edinburgh.	Glasgow.	Dundee.	Aberdeen.	Aberdeen.	Argyll.	Ayr.	Banff.	Berwick.	Bute.	Caithness.	Clackmannan.	Dumbarton.	Dumfries.	Edinburgh.	Elgin.	Fife.
26. Metal Manufacture other than Iron.																		
Galvanized Sheet Manufacture	183	—	146	—	—	—	—	—	—	—	—	—	—	—	—	1	—	—
Tinplate Manufacture	42	10	22	—	2	3	—	—	—	—	—	—	—	—	—	10	—	—
Copper Manufacture	65	—	63	—	—	—	—	—	—	—	—	—	—	—	—	—	—	—
Lead Manufacture	112	1	62	1	1	1	—	—	—	—	—	1	—	—	19	11	—	—
Zinc Manufacture	39	—	3	—	—	—	—	29	—	—	—	—	—	—	—	7	—	—
Brass, Bronze Manufacture	59	12	44	—	—	—	—	—	—	—	—	—	—	—	—	12	—	—
Manufacture of other or unspecified Metals	299	2	25	—	3	3	2	1	—	—	—	—	—	105	—	3	—	1
Patternmakers	26	3	10	1	—	—	—	—	—	—	—	—	1	—	—	3	—	—
Tinplate Goods Makers	2,561	313	964	109	146	190	52	57	21	1	11	29	4	24	11	382	9	42
Coppersmiths	758	31	357	30	20	19	7	7	—	—	—	—	14	8	1	65	3	1
Copper Workers	54	13	35	—	—	—	—	2	—	—	—	—	1	—	—	13	—	—
Leaden Goods Makers	40	5	16	—	3	4	—	—	—	—	—	—	—	1	—	9	—	—
Zinc Workers	18	1	6	—	—	—	—	9	—	—	—	—	—	—	—	3	—	—
Brass, Bronze—Workers	275	75	109	5	6	6	—	10	—	—	—	—	1	5	—	84	—	1
Brassfounders	1,323	80	554	48	23	24	1	62	—	—	2	—	13	39	2	129	—	15
Brass Finishers	2,270	375	902	97	56	55	—	155	—	—	—	—	19	53	1	442	3	7
White Metal, Plated Ware Manufacture	169	19	57	4	5	5	—	—	—	—	—	—	—	56	—	23	—	2
Other Metal Workers	648	33	102	6	9	8	445	5	—	—	—	2	—	8	1	35	—	2
Electric Cable Manufacture	89	1	67	1	2	1	—	1	—	—	—	—	—	—	—	1	—	1
Electric Apparatus Makers: Electricians	3,727	372	1,374	164	111	126	40	108	1	6	14	2	81	82	32	571	9	115
Electric Lamp Manufacture	24	4	10	—	—	—	—	1	—	—	—	—	—	—	—	4	—	—
Wire—Drawers, Makers, Workers	609	64	224	11	9	9	9	18	—	2	—	1	—	—	—	177	—	7
Gunsmiths; Gun Manufacture	191	40	19	2	3	3	—	7	—	1	—	—	—	2	—	46	—	—
Engravers	17	9	7	—	—	—	—	—	—	—	—	—	—	—	—	10	—	—
Type Cutters, Founders	204	168	8	4	3	3	—	11	—	—	—	—	—	—	—	172	—	3
Medal, Seal, &c., Makers	46	19	16	3	—	—	—	—	—	—	—	—	—	—	—	21	—	—
Roller Engravers, Block Cutters	45	2	19	—	—	—	—	16	—	—	—	—	—	—	—	2	—	2
Blacksmiths, Strikers	65	7	23	3	—	—	11	—	—	—	—	—	—	1	—	8	—	—
Erectors, Turners, Fitters	131	13	47	3	—	—	19	—	—	—	—	—	5	3	—	16	—	—
Engine Drivers, Firemen (not Railway or Marine)	86	5	42	1	—	—	1	—	—	—	—	—	—	11	1	8	—	1
Other or undefined Workers in Engine and Machine Making	708	26	314	129	14	14	9	6	2	—	3	1	4	147	—	33	—	7
Weighing and Measuring Apparatus Makers	57	56	1	—	—	—	—	—	—	—	—	—	—	—	—	56	—	—
Ironmongers; Hardware Merchants	75	3	42	1	—	5	2	3	—	—	—	—	—	2	1	4	—	1
Other Dealers in Metals and Machines	156	28	41	2	9	9	1	8	—	—	—	—	2	13	3	36	—	—
Brokers, Agents	74	4	30	1	1	4	2	2	—	—	—	—	—	7	1	6	—	—
Commercial Travellers	188	25	78	2	9	11	2	—	—	—	—	—	1	3	1	29	1	—
Commercial or Business Clerks	494	40	226	11	6	8	20	11	—	—	—	—	10	19	—	54	—	5
Bricklayers and their Labourers	60	—	12	—	—	—	5	1	—	—	—	—	—	1	—	—	—	—
Carters, Vanmen, &c.	59	7	25	1	2	2	—	1	—	—	—	—	—	3	—	10	—	—
Others	881	107	349	17	27	35	53	29	5	4	1	1	5	23	2	128	2	13
TOTAL	16,927	1,973	6,451	657	470	548	681	560	29	14	31	37	161	616	76	2,624	27	226
27. Precious Metals, Jewels, Musical and Scientific Instruments, Manufacture and Sale.																		
Goldsmiths, Silversmiths, Jewellers	1,166	314	410	37	62	78	3	20	5	1	2	—	1	17	9	338	6	19
Lapidaries and other Workers	26	8	9	—	—	—	2	—	—	—	—	—	—	—	—	8	—	1
Watchmakers, Clockmakers	2,110	240	347	72	92	197	27	110	39	13	7	18	22	26	32	313	38	121
Scientific Instrument Makers: Opticians	779	102	406	10	14	13	1	7	1	—	1	—	—	53	2	111	1	7
Weighing, Measuring Apparatus Makers	754	414	120	8	8	8	—	28	—	—	—	—	—	5	1	459	—	55
Surgical and Dental Instrument Makers	259	116	68	9	14	15	—	6	—	—	—	1	1	4	2	119	2	—
Piano, Organ Makers	629	147	176	33	57	58	6	26	—	—	2	—	3	9	8	161	3	11
Other Musical Instrument Makers	112	22	58	3	6	7	—	1	—	—	—	—	1	—	—	22	—	—
Fishing Tackle, Toy, etc., Makers	907	109	149	3	25	34	4	22	3	2	—	—	1	9	5	158	2	252
Brass Finishers	64	44	5	—	—	—	—	1	—	—	—	—	—	—	—	44	—	—
Gunsmiths	13	11	2	—	—	—	—	—	—	—	—	—	—	—	—	11	—	—
Dealers in Precious Metals, Jewellery, and Watches	640	125	132	13	20	46	10	25	6	3	3	5	5	15	19	140	5	17
Dealers in Instruments, Toys, &c.	186	43	67	4	15	19	—	2	—	1	—	—	—	7	2	47	—	4
Brokers, Agents	43	7	15	1	4	5	—	1	—	—	—	—	1	—	—	7	—	3
Commercial Travellers	298	59	141	6	11	12	—	3	—	—	—	—	1	2	2	60	—	11
Commercial or Business Clerks	120	28	52	1	—	—	—	2	—	—	—	—	—	4	1	34	—	2
Others	588	200	194	12	21	24	1	18	1	1	—	1	1	11	4	211	—	37
TOTAL	8,694	1,989	2,351	212	349	516	54	272	55	21	15	25	37	162	87	2,243	57	540

TABLE XXXVI.—*continued.*

INDUSTRIES and OCCUPATIONS.	MALES. COUNTIES (including Cities).																			
	Forfar.	Haddington.	Inverness.	Kincardine.	Kinross.	Kirkcudbright.	Lanark.	Linlithgow.	Nairn.	Orkney	Peebles.	Perth.	Renfrew.	Ross and Cromarty.	Roxburgh.	Selkirk.	Shetland.	Stirling.	Sutherland.	Wigtown.
26. Metal Manufacture other than Iron.																				
Galvanized Sheet Manufacture	—	—	—	—	—	—	172	—	—	—	—	—	2	—	—	—	—	8	—	—
Tinplate Manufacture	—	—	—	—	—	—	26	—	—	—	—	—	1	—	—	—	—	2	—	—
Copper Manufacture	—	—	—	—	—	—	63	—	—	—	—	—	1	—	—	—	—	1	—	—
Lead Manufacture	1	—	—	—	—	—	78	—	—	—	—	—	1	—	—	—	—	—	—	—
Zinc Manufacture	—	—	—	—	—	—	3	—	—	—	—	—	—	—	—	—	—	—	—	—
Brass, Bronze Manufacture	—	—	—	—	—	—	44	—	—	—	—	—	3	—	—	—	—	—	—	—
Manufacture of other or unspecified Metals	—	—	123	—	—	—	43	—	—	—	—	—	16	—	—	—	—	2	—	—
Patternmakers	1	1	—	—	—	—	14	—	—	—	—	1	5	—	—	—	—	—	—	—
Tinplate Goods Makers	149	4	37	16	4	8	1,154	5	1	26	3	44	147	29	17	1	5	45	13	20
Coppersmiths	30	—	1	1	—	—	431	—	—	—	—	3	161	—	—	—	—	6	—	—
Copper Workers	—	—	—	—	—	—	36	—	—	—	—	—	2	—	—	—	—	—	—	—
Leaden Goods Makers	—	—	—	—	—	—	26	—	—	—	—	—	—	—	—	—	—	—	—	—
Zinc Workers	—	—	—	—	—	—	6	—	—	—	—	—	—	—	—	—	—	—	—	—
Brass, Bronze—Workers	5	—	—	—	—	—	127	—	—	—	—	4	28	—	—	—	—	3	1	—
Brassfounders	59	—	5	1	—	—	751	1	—	—	—	6	188	—	—	—	—	25	—	—
Brass Finishers	110	—	2	2	—	—	1,138	2	—	—	—	17	230	—	—	—	—	33	—	1
White Metal, Plated Ware Manufacture	4	—	—	—	—	—	66	—	—	—	—	—	6	1	—	—	—	6	—	—
Other Metal Workers	7	—	1	1	—	—	110	—	—	—	—	—	14	—	—	—	—	9	—	—
Electric Cable Manufacture	1	—	—	1	—	—	76	—	—	—	—	—	3	—	3	—	—	1	—	—
Electric Apparatus Makers: Electricians	199	—	19	11	4	13	1,910	17	—	1	3	40	215	10	13	5	—	73	3	4
Electric Lamp Manufacture	—	—	—	—	—	—	16	—	—	—	—	—	1	—	1	—	—	1	—	—
Wire—Drawers, Makers, Workers	14	1	5	1	—	2	319	2	—	—	1	10	9	4	—	—	2	15	1	—
Gunsmiths; Gun Manufacture	3	—	6	—	—	1	57	—	—	—	—	5	59	—	—	—	—	1	—	—
Engravers	—	—	—	—	—	—	7	—	—	—	—	—	—	—	—	—	—	—	—	—
Type Cutters, Founders	4	—	—	—	—	—	11	—	—	—	—	—	—	—	—	—	—	—	—	—
Medal, Seal, &c., Makers	4	—	—	—	—	—	18	—	—	—	—	—	—	—	—	—	—	3	—	—
Roller Engravers, Block Cutters	—	—	—	—	—	—	20	—	—	—	—	—	3	—	—	—	—	2	—	—
Blacksmiths, Strikers	3	—	2	—	—	—	34	—	—	—	—	—	6	—	—	—	—	—	—	—
Erectors, Turners, Fitters	3	—	9	—	—	—	67	—	—	—	—	—	8	—	—	—	—	1	—	—
Engine Drivers, Firemen (not Railway or Marine)	1	—	1	—	—	—	54	—	—	—	—	—	6	1	—	—	—	1	—	—
Other or undefined Workers in Engine and Machine Making	133	1	1	—	—	1	331	—	—	—	—	3	12	—	—	—	—	—	—	—
Weighing and Measuring Apparatus Makers	—	—	—	—	—	—	1	—	—	—	—	—	—	—	—	—	—	—	—	—
Ironmongers; Hardware Merchants	1	—	—	—	—	—	51	—	—	—	—	—	2	—	3	—	—	—	—	
Other Dealers in Metals and Machines	3	—	—	1	—	1	60	1	—	—	—	1	10	—	—	1	1	5	—	—
Brokers, Agents	2	—	—	—	—	2	37	—	—	—	—	1	6	—	—	—	—	4	—	—
Commercial Travellers	4	1	7	—	—	—	110	1	—	—	—	2	13	1	—	—	1	—	—	—
Commercial or Business Clerks	13	—	6	—	—	—	299	—	—	—	—	1	42	—	1	—	—	5	—	—
Bricklayers and their Labourers	—	—	—	—	—	—	53	—	—	—	—	—	—	—	—	—	—	—	—	—
Carters, Vannen, &c.	1	—	5	—	—	—	31	—	—	—	—	—	5	—	—	—	—	1	—	—
Others	28	2	33	—	—	—	435	—	—	—	—	2	60	1	1	—	1	16	—	1
TOTAL	783	10	263	35	8	28	8,285	29	1	27	7	140	1,265	47	39	7	10	269	18	26
27. Precious Metals, Jewels, Musical and Scientific Instruments, Manufacture and Sale.																				
Goldsmiths, Silversmiths, Jewellers	50	2	24	1	—	1	488	1	1	4	2	22	44	4	3	1	—	15	2	2
Lapidaries and other Workers	—	—	—	—	—	1	13	—	—	—	—	—	1	—	—	—	—	—	—	—
Watchmakers, Clockmakers	138	22	34	17	5	22	541	14	5	21	6	80	90	21	35	12	9	57	6	12
Scientific Instrument Makers: Opticians	13	—	1	2	—	—	516	—	—	—	—	3	39	—	1	—	—	2	—	5
Weighing, Measuring Apparatus Makers	8	1	2	1	—	—	161	—	—	—	—	4	20	—	—	—	—	1	—	—
Surgical and Dental Instrument Makers	12	—	6	—	—	—	76	1	—	—	—	2	9	—	—	—	—	3	—	—
Piano, Organ Makers	46	—	11	3	—	2	221	—	—	1	—	14	25	1	7	—	1	8	—	2
Other Musical Instrument Makers	3	—	3	—	—	1	66	—	—	—	—	5	3	—	—	—	—	—	—	—
Fishing Tackle, Toy, etc., Makers	55	12	13	1	—	2	209	—	1	—	1	40	31	—	40	—	—	7	3	—
Brass Finishers	—	—	—	—	—	—	16	—	—	—	—	2	—	—	—	—	—	1	—	—
Gunsmiths	—	—	—	—	—	—	2	—	—	—	—	—	—	—	—	—	—	—	—	—
Dealers in Precious Metals, Jewellery, and Watches	35	1	11	4	—	4	182	3	—	1	5	23	31	3	6	4	2	7	1	8
Dealers in Instruments, Toys, &c.	6	—	2	—	—	—	77	1	—	—	—	3	5	—	4	2	—	3	—	1
Brokers, Agents	1	—	—	—	—	—	20	1	—	—	—	—	1	—	—	—	—	3	—	—
Commercial Travellers	9	—	9	—	—	—	167	—	—	4	—	4	12	—	1	—	—	—	—	1
Commercial or Business Clerks	2	—	—	—	—	—	65	1	—	—	—	—	9	—	—	—	—	—	—	—
Others	20	1	7	—	—	—	233	—	—	1	—	4	10	1	—	—	—	1	—	—
TOTAL	398	39	123	29	5	33	3,053	22	7	32	14	206	330	30	97	19	12	118	12	31

TABLE XXXVI.—*continued* (Industries of Males by Cities and Counties).

INDUSTRIES and OCCUPATIONS.	MALES.																	
		CITIES.				COUNTIES (including Cities).												
	TOTAL.	Edinburgh.	Glasgow.	Dundee.	Aberdeen.	Aberdeen.	Argyll.	Ayr.	Banff.	Berwick.	Bute.	Caithness.	Clackmannan.	Dumbarton.	Dumfries.	Edinburgh.	Elgin.	Fife.
28. House, &c., Building and Decorating.																		
Architects	38	12	5	2	3	3	—	2	—	—	—	—	—	—	—	14	—	1
Builders	2,184	204	278	45	48	78	40	160	18	22	22	14	13	48	52	296	28	149
Architectural, Monumental—Carvers, Sculptors	908	89	143	22	332	372	10	25	4	3	5	7	2	6	24	105	1	22
Masons	12,292	931	1,281	386	473	968	300	754	244	99	74	189	71	231	365	1,257	185	725
Bricklayers	2,475	193	818	50	11	14	3	157	—	1	6	1	9	52	13	270	—	160
Joiners, Carpenters	24,399	1,936	3,591	650	666	1,518	581	1,521	350	203	189	215	155	542	538	2,851	248	1,424
Slaters, Tilers	5,218	312	1,270	123	193	379	113	308	74	40	37	2	47	153	52	471	42	223
Plasterers	3,602	340	745	154	145	230	39	210	34	16	37	18	26	114	62	423	53	285
Glaziers	701	129	306	26	5	6	4	14	—	—	1	1	3	11	2	131	—	35
Plumbers, Gasfitters	9,450	1,105	1,942	327	297	397	159	528	60	41	55	37	58	263	169	1,526	80	490
Painters, Paperhangers, Decorators	14,760	2,075	3,580	542	599	777	205	769	121	62	96	45	94	344	223	2,534	122	649
Locksmiths, Bellhangers	84	32	21	16	—	—	—	1	—	—	—	—	—	1	—	33	—	—
Builders' Labourers	1,576	271	360	54	25	29	17	112	5	4	8	2	8	18	14	321	3	47
Masons' Labourers	5,139	638	1,068	309	153	232	43	268	40	19	32	5	26	96	101	758	28	250
Plasterers' Labourers	824	114	232	46	49	63	2	28	3	1	6	1	4	11	17	124	—	51
Bricklayers' Labourers	1,332	104	571	28	5	8	1	76	—	—	—	—	1	34	7	128	—	80
Carpenters', Joiners'—Labourers	233	35	75	10	10	11	—	4	—	—	2	—	—	4	1	41	—	12
Cabinetmakers	116	21	26	2	5	8	1	6	—	—	—	—	—	—	—	22	2	2
Upholsterers	46	11	13	6	2	2	2	2	—	—	—	—	—	1	1	13	—	—
House and Shop Fittings Makers	151	42	54	—	3	4	—	—	—	—	—	—	—	—	1	43	—	1
Wood Sawyers	53	6	11	2	1	2	—	1	—	1	—	—	1	2	3	10	—	—
Lath, Wooden Fence Makers	30	4	4	6	—	—	—	4	—	—	—	—	—	—	—	4	—	—
Blacksmiths, Strikers	71	21	14	—	6	6	—	3	—	—	—	—	—	1	—	21	1	3
Carters, Carriers, Lorrymen	564	67	102	20	24	26	4	18	7	2	3	—	5	4	3	94	4	50
Engine Drivers, Firemen (not Railway or Marine)	164	46	54	2	4	4	—	3	—	—	—	—	—	—	1	52	—	6
Commercial Travellers	83	14	32	3	1	2	—	1	—	—	—	—	—	1	—	16	—	4
Commercial or Business Clerks	853	132	303	16	30	35	6	33	1	—	1	—	2	11	4	170	7	16
Others	867	146	302	32	73	79	8	32	3	2	3	1	6	21	9	157	3	18
TOTAL	88,213	9,030	17,201	2,879	3,163	5,253	1,538	5,040	964	516	577	538	531	1,969	1,662	11,885	807	4,703
29. Wood and Furniture Industries.																		
Cabinetmakers	5,945	596	1,843	231	288	406	32	526	59	5	5	37	71	41	23	663	90	373
French Polishers	953	179	241	123	41	49	2	72	1	—	—	1	8	3	9	197	2	71
Upholsterers	2,372	404	770	100	174	191	23	119	7	—	13	2	14	25	27	434	10	77
Joiners, Carpenters	710	76	134	18	42	62	1	22	5	5	1	1	3	4	4	92	3	23
Wood Carvers and Gilders	1,057	235	434	39	60	63	4	78	—	—	1	1	18	7	8	247	3	28
Sawyers; Wood-cutting Machinists	7 174	189	1,771	422	363	606	32	263	53	28	16	30	54	148	85	484	196	303
Wood Turners	788	27	199	54	32	37	2	45	8	—	1	8	10	1	13	59	8	84
Lath, Wooden Fence, &c., Makers	338	34	85	27	—	—	—	27	—	—	1	—	3	3	5	48	—	31
Wooden Box, Packing Case Makers	1,503	97	686	93	207	162	—	19	1	—	—	—	—	6	—	225	—	20
Coopers: Hoop Makers, Benders	1,678	125	528	28	119	193	7	32	13	3	3	46	49	7	3	279	12	34
Cork, Bark Workers	197	20	95	5	6	7	—	7	2	—	—	—	—	—	—	43	—	4
Other Workers in Wood, &c.	1,241	42	316	35	83	97	15	40	1	3	—	—	20	5	7	107	6	34
Willow, Cane, &c., Workers; Basketmakers	451	65	126	25	46	61	2	13	—	—	—	4	—	4	11	93	1	8
House and Shop Fittings Makers	376	43	168	14	13	14	—	5	—	—	1	—	2	3	4	46	—	4
Undertakers; Funeral Furniture Makers	247	34	77	16	17	17	—	7	2	—	1	—	—	7	1	45	—	5
Timber, Wood, Cork, Bark—Merchants, Dealers	1,008	45	234	40	72	97	11	56	8	1	3	4	8	30	4	109	12	37
Dealers in Works of Art	152	29	58	4	4	4	1	5	—	—	—	—	—	—	3	38	1	2
Furniture, &c., Dealers	1,132	234	355	48	54	60	2	23	2	1	5	1	2	27	5	270	8	37
Commercial Travellers	403	39	175	11	13	13	2	13	2	—	—	—	3	4	2	57	1	11
Commercial or Business Clerks	930	85	289	30	31	41	2	42	2	2	2	5	7	13	7	119	5	30
Carters, Carriers	1,338	47	276	33	44	100	23	22	7	10	2	3	—	30	24	129	72	45
Engine Drivers, Firemen (not Railway or Marine)	278	18	55	7	11	23	—	15	2	1	—	2	4	3	5	28	10	14
Hawkers, &c.	43	3	17	3	2	2	—	1	—	—	—	—	—	—	—	3	—	—
Others	1,206	156	485	51	62	81	4	38	1	2	1	3	5	13	9	181	3	29
TOTAL	31,520	2,822	9,417	1,457	1,784	2,386	165	1,490	176	61	56	148	281	384	259	3,996	443	1,304
30. Brick, Cement, Pottery, Glass Industries.																		
Brick, Plain Tile, Terra Cotta—Makers	3,756	48	276	2	17	53	3	497	7	—	3	—	115	171	62	164	14	183
Plaster, Cement Manufacture	158	7	63	—	6	6	—	2	1	—	1	—	1	3	—	39	—	6
Earthenware, China, Porcelain Manufacture	2,235	110	729	1	14	14	—	372	—	—	14	—	55	21	—	136	1	241

TABLE XXXVI.—*continued.*

INDUSTRIES and OCCUPATIONS.	MALES. COUNTIES (including Cities).																			
	Forfar.	Haddington.	Inverness.	Kincardine	Kinross.	Kirkcudbright.	Lanark.	Linlithgow.	Nairn	Orkney.	Peebles.	Perth.	Renfrew.	Ross and Cromarty.	Roxburgh.	Selkirk.	Shetland.	Stirling.	Sutherland.	Wigtown.
28. House, &c., Building and Decorating.																				
Architects	2	—	—	—	—	1	6	—	—	—	1	2	1	—	1	1	1	2	—	—
Builders	99	22	37	10	5	60	538	26	4	6	11	83	159	16	40	21	15	60	5	27
Architectural, Monumental—Carvers, Sculptors	33	4	11	6	—	10	178	1	2	2	1	24	31	1	4	2	—	8	1	3
Masons	779	159	324	85	28	161	2,432	127	46	130	56	526	703	312	217	101	99	270	146	129
Bricklayers	56	5	2	—	2	1	1,290	72	—	—	—	17	224	2	1	5	2	107	—	3
Joiners, Carpenters	1,277	239	527	176	68	339	6,210	295	46	213	100	897	1,524	435	342	140	177	658	177	224
Slaters, Tilers	247	67	83	40	12	26	1,758	74	4	—	12	181	463	20	54	35	6	178	13	4
Plasterers	232	33	57	20	15	22	1,065	43	7	3	14	96	189	35	41	24	2	109	20	28
Glaziers	33	—	—	—	—	1	348	2	—	—	—	14	83	—	2	—	—	10	—	—
Plumbers, Gasfitters	562	91	137	38	14	71	2,938	81	22	16	27	311	694	78	108	62	13	253	32	39
Painters, Paperhangers, Decorators	856	95	199	58	16	125	5,089	92	26	16	41	448	854	105	115	110	12	385	21	56
Locksmiths, Bellhangers	16	—	—	—	—	—	22	—	1	—	—	8	—	—	—	—	1	1	—	—
Builders' Labourers	65	6	7	5	2	8	475	9	—	—	5	16	138	8	12	11	7	210	1	3
Masons' Labourers	438	67	54	19	6	28	1,531	38	5	1	29	206	516	41	69	35	14	110	13	21
Plasterers' Labourers	58	10	2	1	2	2	312	9	—	—	7	21	44	3	5	5	—	24	3	5
Bricklayers' Labourers	30	2	—	3	1	1	777	32	—	—	—	13	96	2	1	2	—	36	—	1
Carpenters', Joiners'—Labourers	12	7	1	—	—	1	105	3	—	—	—	1	24	—	1	1	—	2	—	—
Cabinetmakers	4	1	12	3	—	—	35	1	4	4	1	3	1	1	1	—	—	3	—	1
Upholsterers	7	—	—	—	—	—	17	—	—	—	—	—	1	—	—	—	—	—	—	—
House and Shop Fittings Makers	1	1	—	—	—	—	68	—	—	—	—	1	24	2	—	—	—	1	4	—
Wood Sawyers	2	1	2	1	—	—	18	—	—	—	—	4	2	—	1	—	—	2	—	—
Lath, Wooden Fence Makers	6	—	—	—	—	—	8	—	—	—	—	1	4	—	—	3	—	—	—	—
Blacksmiths, Strikers	2	1	2	1	—	—	20	—	—	—	—	—	5	—	—	1	—	4	—	—
Carters, Carriers, Lorrymen	28	10	8	1	2	5	174	9	1	—	1	16	36	9	8	6	1	21	3	5
Engine Drivers, Firemen (not Railway or Marine)	2	—	—	—	—	—	65	1	—	—	—	3	7	—	1	—	—	19	—	—
Commercial Travellers	3	—	—	—	—	—	43	—	—	—	—	—	10	—	—	—	—	3	—	—
Commercial or Business Clerks	20	2	6	—	1	3	414	2	—	—	1	12	74	1	5	6	—	17	—	3
Others	37	11	1	1	—	3	367	6	—	3	1	9	61	—	2	4	—	15	4	—
TOTAL	4,907	834	1,472	468	174	868	26,303	923	168	394	308	2,913	5,968	1,071	1,031	575	350	2,508	443	552
29. Wood and Furniture Industries.																				
Cabinetmakers	349	24	112	17	6	25	2,318	13	19	37	8	111	367	20	31	26	14	94	4	19
French Polishers	138	2	10	1	—	7	289	—	1	—	2	10	59	—	4	6	1	8	—	—
Upholsterers	156	6	34	4	—	19	929	1	7	1	3	41	140	3	11	11	—	53	4	7
Joiners, Carpenters	30	39	5	6	2	7	206	10	1	6	—	33	58	9	11	9	13	35	2	2
Wood Carvers and Gilders	44	—	6	4	—	5	473	—	—	—	—	6	41	—	7	1	—	12	—	—
Sawyers; Wood-cutting Machinists	573	23	220	158	10	70	2,334	192	40	6	28	195	413	90	60	21	11	372	45	15
Wood Turners	77	4	10	4	—	21	244	2	—	—	—	31	106	—	2	2	—	8	1	—
Lath, Wooden Fence, &c., Makers	39	—	—	—	—	—	111	3	—	—	—	12	37	—	3	2	—	12	—	1
Wooden Box, Packing Case Makers	94	—	3	69	—	—	755	—	—	—	—	8	136	—	—	—	—	5	—	—
Coopers: Hoop Makers, Benders	30	2	10	42	—	2	598	8	—	1	—	13	128	7	3	—	25	100	19	9
Cork, Bark Workers,	8	—	—	—	—	—	110	—	—	—	—	1	8	1	1	—	—	5	—	—
Other Workers in Wood, &c.	72	5	12	9	—	6	416	154	—	1	1	12	92	6	4	5	2	108	1	—
Willow, Cane, &c., Workers; Basket-makers	31	1	14	—	—	6	152	—	—	—	—	9	17	2	5	4	—	11	—	2
House and Shop Fittings Makers	18	—	2	—	—	1	209	—	—	1	—	7	50	4	—	—	—	5	—	—
Undertakers; Funeral Furniture Makers	17	—	—	1	—	—	116	1	—	—	—	—	18	1	—	—	—	7	—	1
Timber, Wood, Cork, Bark—Merchants, Dealers	66	2	16	5	1	8	319	10	1	1	3	32	73	10	17	8	—	54	—	2
Dealers in Works of Art	5	—	2	—	—	—	65	3	1	—	1	10	6	—	1	—	—	4	—	—
Furniture, &c., Dealers	60	—	11	—	—	1	475	7	—	1	6	25	72	—	6	3	—	22	—	—
Commercial Travellers	12	—	4	—	—	—	228	5	—	—	—	2	25	—	1	1	—	17	—	—
Commercial or Business Clerks	49	1	15	6	—	2	404	15	1	3	2	19	74	4	1	2	—	54	—	1
Carters, Carriers	69	11	57	29	6	20	366	9	28	—	11	111	32	50	17	3	1	28	20	3
Engine Drivers, Firemen (not Railway or Marine)	13	2	10	4	—	3	70	4	4	—	1	7	16	9	7	2	1	14	2	2
Hawkers, &c.	3	—	—	—	—	—	27	—	—	—	—	1	6	—	—	—	—	—	—	—
Others	60	7	16	15	—	16	569	6	4	4	5	18	85	—	3	2	—	24	2	—
TOTAL	2,013	129	569	374	25	219	11,783	443	107	62	71	714	2,059	216	195	108	68	1,052	100	64
30. Brick, Cement, Pottery, Glass Industries.																				
Brick, Plain Tile, Terra Cotta—Makers	28	37	2	2	—	11	1,368	160	—	—	—	57	315	—	—	—	—	475	18	11
Plaster, Cement Manufacture	—	—	—	—	—	—	90	—	—	—	—	1	5	—	—	—	1	1	1	—
Earthenware, China, Porcelain Manufacture	2	29	—	—	—	6	927	124	—	—	—	3	269	—	—	—	—	19	—	2

TABLE XXXVI.—*continued* (Industries of Males by Cities and Counties).

INDUSTRIES and OCCUPATIONS.	MALES.																	
		CITIES.				COUNTIES (including Cities).												
	TOTAL.	Edinburgh.	Glasgow.	Dundee.	Aberdeen.	Aberdeen.	Argyll.	Ayr.	Banff.	Berwick.	Bute.	Caithness.	Clackmannan.	Dumbarton.	Dumfries.	Edinburgh.	Elgin.	Fife.
30. Brick, Cement, Pottery, Glass—Industries—*contd.*																		
Sheet, Plate—Glass Manufacture	200	39	82	—	2	2	—	1	—	—	—	—	40	1	—	43	—	—
Glass Bottle Manufacture	1,989	516	633	2	3	6	—	2	—	—	2	—	198	1	—	531	—	76
Other Workers in Glass Manufacture	636	127	389	2	7	7	—	2	—	—	—	—	19	3	—	131	—	3
Clay, &c., Pit Workers	134	—	2	—	—	—	—	—	—	—	—	—	—	—	—	1	—	—
Engine Drivers, Firemen (not Railway or Marine)	121	5	19	—	—	—	—	14	—	—	—	—	4	6	1	12	—	5
Brick, Cement Dealers	61	3	21	4	1	1	3	3	1	—	—	—	—	2	—	8	2	2
Earthenware, China, Glass—Dealers	650	78	150	30	26	49	7	29	6	5	2	3	8	9	10	88	12	42
Commercial Travellers	207	30	76	3	4	6	—	10	—	—	—	—	—	1	—	33	2	5
Commercial or Business Clerks	347	21	133	2	5	7	—	31	—	—	—	—	11	2	—	26	—	10
Carters, Vanmen, Lorrymen	177	17	65	2	7	7	2	13	1	—	1	—	4	2	—	25	1	16
Hawkers, Street Sellers	205	3	27	11	8	16	—	17	5	5	—	—	2	—	5	21	2	14
Others	551	62	153	8	14	18	—	43	4	—	—	1	13	5	2	76	1	29
TOTAL	11,427	1,066	2,818	67	114	192	15	1,036	25	10	23	4	470	227	80	1,334	35	632
31. Chemical and Rubber Industries.																		
Manufacturing Chemists	3,691	190	1,204	13	146	150	12	393	—	—	2	—	—	70	9	313	9	18
Chemists, Druggists	3,705	566	644	125	210	333	45	157	68	19	16	16	26	82	63	737	52	182
Persons engaged in Scientific Pursuits	37	1	6	—	—	—	—	13	—	—	1	—	—	1	—	1	—	—
Gunpowder, Guncotton, Explosive Substance Manufacture	1,144	2	11	—	—	3	54	950	—	—	—	—	—	—	—	64	—	1
Cartridge, Fireworks Manufacture	150	4	8	—	—	—	—	72	—	—	—	—	—	—	—	5	—	—
Dye, Paint, Ink, &c., Manufacture	521	25	255	25	29	30	3	11	—	—	1	—	1	15	—	80	—	5
Candle, Grease Manufacture	185	12	58	—	47	48	—	3	1	—	—	—	3	—	1	26	—	1
Soap Boilers, Makers	398	12	79	1	70	72	1	3	—	—	—	—	—	1	—	20	1	1
Manure Manufacture	472	6	42	17	76	112	—	16	18	—	—	1	—	1	1	88	8	4
Glue, Size, Varnish, &c., Makers	218	79	48	2	3	8	—	2	—	—	—	—	—	6	—	92	—	3
Mineral Oil Workers	105	8	39	2	1	1	—	1	—	—	—	—	—	—	—	16	—	1
Other Oil Workers, Oil Cake Makers	1,085	53	320	99	109	111	2	6	2	—	1	1	2	6	—	211	1	60
India Rubber, Gutta Percha, Workers	1,982	1,234	515	10	6	6	—	7	—	—	—	—	—	3	2	1,303	—	35
Waterproof Goods Makers	447	70	157	13	1	1	—	13	1	—	—	1	—	2	1	76	—	38
Joiners, Carpenters	131	18	17	1	4	4	2	38	—	—	—	—	—	1	1	25	—	2
Bricklayers	44	1	10	—	—	—	—	16	—	—	—	—	—	—	—	1	—	—
Plumbers	119	4	43	—	3	3	1	36	—	—	—	—	—	1	—	11	—	—
Coopers	224	8	97	12	13	14	19	5	—	—	—	—	—	—	—	25	—	1
Erectors, Fitters, Turners	81	12	28	—	4	4	1	23	—	—	—	—	—	—	—	15	—	—
Dealers in Paint, Oil, Soap, Explosives, &c.	596	42	272	16	32	41	2	17	—	1	—	2	1	12	5	67	1	15
Brokers, Agents	158	8	47	8	4	12	1	3	1	—	—	—	—	7	4	13	—	7
Commercial Travellers	900	106	348	20	47	54	3	33	2	—	3	—	—	18	6	135	2	23
Commercial or Business Clerks	1,547	218	642	28	75	81	4	72	6	1	—	—	1	31	—	285	1	13
Warehousemen	62	24	12	5	2	3	—	—	—	—	—	—	—	—	1	33	—	—
Carters, Carriers	398	29	150	7	31	32	7	12	7	—	—	—	—	2	—	74	—	17
Engine Drivers, Firemen (not Railway or Marine)	296	34	79	4	19	24	4	40	—	—	—	—	—	5	—	60	3	—
Messengers, Porters	476	83	167	29	42	50	3	14	3	2	—	—	—	6	3	109	6	15
General Labourers	98	23	57	—	3	3	—	1	—	—	—	—	—	—	—	23	—	—
Others	782	114	170	13	41	47	4	149	9	1	—	—	2	2	1	153	4	18
TOTAL	20,052	2,986	5,525	450	1,018	1,247	168	2,106	118	24	24	21	36	272	98	4,061	88	460
32. Leather and Leather Goods Manufacture.																		
Furriers, Skinners	770	116	137	24	11	11	1	39	2	—	1	—	1	2	30	178	4	8
Tanners	987	98	171	34	8	8	1	99	2	—	—	—	97	—	28	158	10	18
Curriers	619	87	245	21	3	3	1	42	—	—	—	—	9	—	5	94	1	16
Leather Goods Makers	1,048	124	723	33	7	7	3	8	—	—	—	—	—	5	—	133	—	4
Saddlers; Harness, Whip Makers	1,666	139	271	38	57	151	26	80	32	24	11	15	9	25	40	191	22	77
Dealers in Skins, Leather, &c.	309	47	116	14	19	19	1	9	—	—	1	—	2	5	6	55	2	7
Commercial Travellers	132	22	51	3	8	8	1	5	—	—	—	—	1	1	—	26	—	—
Commercial or Business Clerks	186	23	70	7	12	12	—	6	1	—	—	—	3	4	2	25	—	4
Others	364	48	144	16	17	24	—	13	1	—	—	—	2	3	5	56	2	5
TOTAL	6,081	704	1,928	190	142	243	34	301	38	24	13	15	124	45	116	916	41	139
33. Paper and Stationery Manufacture.																		
Paper Manufacture	5,590	94	380	15	233	954	1	4	—	124	—	—	6	88	1	1,740	—	768
Paper Stainers	73	7	9	—	4	9	—	—	—	—	—	—	—	1	—	14	—	1
Stationery Manufacture, Envelope Makers	522	133	182	17	31	66	2	6	—	1	1	—	1	8	—	178	—	4

TABLE XXXVI.—*continued.*

INDUSTRIES and OCCUPATIONS.	MALES. COUNTIES (including Cities).																			
	Forfar.	Haddington.	Inverness.	Kincardine.	Kinross.	Kirkcudbright.	Lanark.	Linlithgow.	Nairn.	Orkney.	Peebles.	Perth	Renfrew.	Ross and Cromarty.	Roxburgh.	Selkirk.	Shetland.	Stirling.	Sutherland.	Wigtown.
30. Brick, Cement, Pottery, Glass—Industries—*contd.*																				
Sheet, Plate—Glass Manufacture	—	—	—	—	—	—	99	2	—	—	—	8	4	—	—	—	—	—	—	—
Glass Bottle Manufacture	2	1	—	—	—	—	898	1	—	—	1	260	6	1	—	—	—	3	—	—
Other Workers in Glass Manufacture	2	—	—	—	—	—	404	—		—	—	53	10	—	1	—	—	1	—	—
Clay, &c., Pit Workers	—	—	—	—	—	—	131	—	—	—	—	—	—	—	—	—	—	2	—	—
Engine Drivers, Firemen (not Railway or Marine)	1	1	—	—	—	1	48	8	—	—	—	4	10	—	—	—	—	5	1	—
Brick, Cement Dealers	5	—	—	—	—	—	28	—	—	—	—	1	5	—	—	—	—	—	—	—
Earthenware, China, Glass—Dealers	44	2	10	3	3	1	196	3	4	1	3	33	31	7	7	6	—	22	—	4
Commercial Travellers	5	—	—	—	—	—	105	4	1	—	—	1	25	2	1	—	—	6	—	—
Commercial or Business Clerks	3	1	—	—	—	—	187	11	—	—	—	9	34	—	—	—	—	14	1	—
Carters, Vanmen, Lorrymen	3	4	—	1	—	—	81	—	—	—	—	—	5	—	1	—	—	8	2	—
Hawkers, Street Sellers	17	—	10	—	—	1	45	4	—	—	—	10	1	8	—	1	—	18	2	1
Others	12	6	3	—	—	2	239	16	—	—	—	15	32	2	2	—	—	29	1	—
TOTAL	124	81	25	6	3	22	4,846	333	5	1	4	455	752	20	12	7	1	603	26	18
31. Chemical and Rubber Industries.																				
Manufacturing Chemists	113	1	2	3	1	5	1,699	100	—	2	—	11	465	—	1	3	1	308	—	—
Chemists, Druggists	202	23	50	26	6	31	970	23	14	10	14	83	196	26	43	29	9	128	8	18
Persons engaged in Scientific Pursuits	—	—	—	—	—	—	8	1	—	—	—	—	7	—	—	—	—	5	—	—
Gunpowder, Guncotton, Explosive Substance Manufacture	1	—	—	—	—	—	12	5	—	—	—	—	5	—	—	—	—	49	—	—
Cartridge, Fireworks Manufacture	—	1	—	—	—	—	11	18	—	—	—	—	2	—	—	—	—	41	—	—
Dye, Paint, Ink, &c., Manufacture	28	1	—	1	—	—	304	3	—	—	—	11	22	1	—	—	—	4	—	—
Candle, Grease Manufacture	—	—	3	—	—	—	72	2	—	—	—	6	13	—	—	—	—	5	—	1
Soap Boilers, Makers	1	13	1	1	—	1	91	—	—	—	—	—	140	—	—	—	—	51	—	—
Manure Manufacture	37	—	—	42	2	20	46	27	—	—	—	8	8	15	5	1	2	8	—	2
Glue, Size, Varnish, &c., Makers	2	—	3	1	—	—	72	5	—	—	—	2	12	—	8	1	—	1	—	—
Mineral Oil Workers	2	—	—	—	—	—	43	26	—	—	—	1	9	—	—	—	—	5	—	—
Other Oil Workers, Oil Cake Makers	109	—	2	13	—	—	353	16	—	—	—	1	54	—	6	—	84	43	—	1
India Rubber, Gutta Percha, Workers	10	—	—	—	—	—	555	1	—	—	—	2	19	1	1	—	—	37	—	—
Waterproof Goods Makers	13	2	—	—	—	—	202	—	—	—	—	—	97	—	—	—	—	—	—	—
Joiners, Carpenters	2	—	—	—	—	—	28	6	—	—	—	1	9	—	—	—	2	10	—	—
Bricklayers	—	—	—	—	—	—	17	1	—	—	—	—	5	—	—	—	1	3	—	—
Plumbers	1	—	—	—	—	—	48	5	—	—	—	—	8	—	—	—	—	5	—	—
Coopers	12	1	—	—	—	—	111	—	—	1	—	—	17	—	—	—	1	17	—	—
Erectors, Fitters, Turners	1	—	—	1	—	—	35	1	—	—	—	—	—	—	—	—	—	—	—	—
Dealers in Paint, Oil, Soap, Explosives, &c.	21	2	1	—	—	2	341	2	—	—	—	10	40	—	3	1	—	7	—	2
Brokers, Agents	16	—	1	—	—	2	63	—	—	—	—	5	20	1	—	—	—	2	—	—
Commercial Travellers	32	1	4	1	—	4	471	1	—	3	2	16	60	3	2	2	—	18	—	1
Commercial or Business Clerks	49	2	3	4	—	—	821	11	—	—	1	4	116	1	1	3	—	35	—	1
Warehousemen	5	—	—	—	—	—	16	—	—	—	—	—	2	—	1	1	—	—	—	—
Carters, Carriers	11	6	—	2	2	1	179	—	—	—	—	1	27	1	1	3	—	13	—	—
Engine Drivers, Firemen (not Railway or Marine)	5	1	—	2	—	5	98	11	—	—	—	—	18	2	—	—	1	17	—	—
Messengers, Porters	36	—	6	1	—	1	180	1	—	1	1	8	18	1	—	1	—	8	—	2
General Labourers	—	—	—	—	—	—	59	—	—	—	—	—	4	1	1	—	—	6	—	—
Others	13	16	—	3	—	2	238	21	—	—	—	4	45	1	—	—	3	44	—	2
TOTAL	722	70	76	101	11	74	7,143	287	14	17	18	174	1,438	54	73	45	104	870	8	30
32. Leather and Leather Goods Manufacture.																				
Furriers, Skinners	35	9	4	1	—	9	150	3	—	—	9	3	119	2	23	118	—	4	—	4
Tanners	68	3	1	46	—	2	222	17	—	1	—	19	146	—	—	12	—	26	—	3
Curriers	46	—	—	14	—	1	279	18	—	—	—	1	70	—	2	—	—	17	—	—
Leather Goods Makers	40	—	—	2	—	1	778	3	—	—	—	1	53	—	—	6	—	4	—	—
Saddlers; Harness, Whip Makers	88	25	16	19	3	18	441	22	4	10	7	77	78	21	47	9	2	44	5	27
Dealers in Skins, Leather, &c.	16	1	3	1	—	2	139	—	—	—	2	3	24	2	6	—	—	2	—	1
Commercial Travellers	5	1	—	1	—	—	65	—	—	—	—	—	17	1	—	—	—	—	—	—
Commercial or Business Clerks	9	—	—	3	—	—	85	2	—	—	1	1	21	—	—	3	—	4	—	—
Others	20	1	—	2	—	—	176	2	1	—	—	4	26	—	3	9	—	8	1	—
TOTAL	327	40	24	89	3	33	2,335	67	5	11	19	109	554	26	81	157	2	109	6	35
33. Paper and Stationery Manufacture.																				
Paper Manufacture	84	2	2	4	6	1	863	179	—	—	—	98	362	—	1	1	—	301	—	—
Paper Stainers	—	—	—	—	—	—	23	—	—	—	—	—	25	—	—	—	—	—	—	—
Stationery Manufacture, Envelope Makers	18	—	3	—	—	—	206	—	—	—	—	4	24	—	—	—	—	—	—	—

TABLE XXXVI.—*continued.*

INDUSTRIES and OCCUPATIONS.	MALES.																	
		CITIES.				COUNTIES (including Cities).												
	TOTAL.	Edinburgh.	Glasgow.	Dundee.	Aberdeen.	Aberdeen.	Argyll.	Ayr.	Banff.	Berwick.	Bute.	Caithness.	Clackmannan.	Dumbarton.	Dumfries.	Edinburgh.	Elgin.	Fife.
33. Paper and Stationery Manufacture—*contd.*																		
Paper Bag Makers, Cardboard Box Makers	307	20	151	9	19	23	—	7	—	—	—	—	—	4	—	35	—	4
Other Workers in Paper	490	56	153	10	19	22	—	2	1	—	—	—	7	6	1	114	—	121
Stationers, Law Stationers, Dealers in Paper	1,916	402	575	83	60	63	18	40	6	6	10	2	5	44	31	504	8	60
Brokers, Factors	38	4	14	1	—	—	—	—	—	—	—	—	—	5	—	4	—	1
Commercial Travellers	494	105	164	23	25	27	1	8	1	1	—	1	1	8	1	122	—	7
Commercial or Business Clerks	590	68	127	2	29	79	—	5	1	10	1	—	2	9	2	160	—	47
Lorrymen, Carters	112	9	26	—	4	26	—	—	—	4	—	—	—	1	—	14	—	10
Engine Drivers, Firemen (not Railway or Marine)	279	8	38	2	31	84	—	—	—	19	—	—	—	6	—	47	—	29
Messengers, Porters	412	58	213	16	32	42	3	6	—	1	—	—	—	—	2	67	2	8
Others	822	85	73	9	52	163	—	3	—	36	—	—	4	10	—	258	1	99
TOTAL	11,645	1,049	2,105	187	539	1,558	25	81	9	202	12	3	26	190	38	3,257	11	1,159
34. Printing, Publishing, and Allied Industries.																		
Authors, Editors, Journalists	131	34	20	10	11	12	—	6	—	—	—	—	—	1	1	37	2	8
Printers	10,907	3,463	3,011	526	481	548	57	272	51	5	25	32	48	130	93	3,840	53	229
Lithographers: Copper and Steel Plate Printers	1,821	549	608	130	113	123	2	18	1	—	1	—	4	8	9	638	—	48
Bookbinders	1,623	667	611	51	61	59	—	11	—	—	—	1	4	11	13	708	2	21
Publishers, Booksellers, Newspaper Publishers	1,493	463	313	59	78	103	10	37	9	4	2	9	8	17	19	510	15	48
Newspaper Agents, News-room Keepers	713	93	198	33	56	61	3	29	—	—	6	1	3	10	10	113	3	45
Stationery Manufacture	36	20	8	—	1	1	—	—	—	—	—	—	—	1	—	21	—	—
Stationers, Law Stationers	114	78	13	1	3	4	1	2	—	—	—	—	—	—	1	79	1	—
Painters, Engravers	27	12	4	7	2	2	—	—	—	—	—	—	—	—	—	12	1	1
Advertising, Billposting Agents	30	13	10	2	—	—	—	—	—	—	1	—	—	—	—	13	—	—
Brokers, Factors	49	6	15	6	1	1	1	—	1	—	1	—	—	2	—	6	—	1
Commercial Travellers	318	65	119	15	19	21	—	5	—	—	—	—	—	3	—	74	—	7
Commercial or Business Clerks	843	212	298	63	49	55	2	11	4	—	1	—	—	5	3	229	3	11
Warehousemen	42	33	2	—	1	1	—	—	—	—	—	—	—	—	—	35	—	—
Joiners, Carpenters	33	22	8	1	1	1	—	—	—	—	—	—	—	—	—	23	—	—
Newsboys	159	20	113	2	5	5	1	1	—	—	—	—	—	—	—	21	1	4
Engine Drivers, Firemen (not Railway)	53	16	23	7	2	2	—	—	—	—	—	—	—	1	—	16	—	—
Messengers, Porters, Watchmen	627	136	225	28	72	77	6	10	4	—	—	—	2	2	10	159	6	2
Hawkers	26	16	6	1	—	—	—	1	1	—	—	—	—	—	—	16	—	—
Others	463	172	173	16	9	10	—	4	—	—	1	—	1	4	3	186	—	8
TOTAL	19,508	6,090	5,778	958	965	1,086	83	407	71	9	38	43	70	195	162	6,736	87	433
35. Cotton Industry.																		
Card- and Blowing-room Processes	111	1	66	—	2	2	—	8	—	—	—	—	—	1	—	3	—	—
Spinning Processes	448	1	131	—	2	2	—	25	1	—	1	—	5	4	—	3	—	4
Winding, Warping, &c., Processes	357	—	223	1	—	—	1	8	—	—	—	—	—	1	—	2	—	—
Weaving Processes	1,165	1	664	—	1	1	1	65	1	—	—	—	1	24	—	1	—	3
Workers in undefined Processes	829	2	408	2	2	3	—	59	—	—	1	—	1	15	1	13	—	2
Lace Manufacture	32	—	9	—	—	—	—	13	—	—	1	—	—	—	—	—	—	—
Textile Bleachers	125	—	1	—	—	—	—	60	—	—	—	—	—	—	—	—	—	2
Textile Printers	446	1	11	—	—	—	—	1	—	—	—	—	—	6	—	1	—	—
Textile Dyers	115	—	13	—	—	—	—	1	—	—	—	—	—	3	—	4	—	3
Textile—Calenderers, Finishers, &c.	117	—	3	—	—	—	—	7	—	—	—	—	—	—	—	—	—	—
Dealers in Textile Fabrics	35	2	15	—	—	—	—	—	—	—	—	—	—	1	—	2	—	—
Brokers, Agents, Factors	58	—	23	—	—	—	—	6	—	—	—	—	—	1	—	—	—	—
Commercial Travellers	30	—	19	—	1	1	—	—	—	—	—	—	—	1	—	—	—	—
Commercial or Business Clerks	407	1	202	4	—	—	2	10	—	—	1	—	—	1	—	4	—	1
Engine Drivers, Firemen (not Railway or Marine)	77	—	41	—	—	—	—	4	—	—	—	—	—	1	—	—	—	1
Others	538	7	181	1	4	4	1	33	—	—	—	—	—	7	—	11	—	3
TOTAL	4,890	16	2,010	8	12	13	5	300	2	—	4	—	7	66	1	44	—	19
36. Wool Industry.																		
Wool—Sorting Processes	480	8	9	2	31	40	—	39	8	4	—	—	78	1	25	18	10	—
" Carding and Combing Processes	504	6	3	—	20	25	2	29	10	4	—	1	57	—	36	6	6	—
Wool and Worsted—Spinning Processes	2,011	5	9	—	113	134	—	196	41	14	—	2	336	2	105	9	18	8
" Weaving Processes	3,885	20	75	—	169	212	4	143	39	72	2	8	335	5	252	40	93	6
" Workers in undefined Processes	3,191	51	118	6	191	243	2	93	53	40	—	5	441	11	206	79	47	6
Dealers in Textile Fabrics	177	24	25	—	10	11	—	5	—	—	—	—	4	3	1	27	—	1

TABLE XXXVI.—*continued.*

INDUSTRIES and OCCUPATIONS.	MALES. COUNTIES (including Cities).																			
	Forfar.	Haddington.	Inverness.	Kincardine.	Kinross.	Kirkcudbright.	Lanark.	Linlithgow.	Nairn.	Orkney.	Peebles.	Perth.	Renfrew.	Ross and Cromarty.	Roxburgh.	Selkirk.	Shetland.	Stirling.	Sutherland.	Wigtown.
33. Paper and Stationery Manufacture—*contd.*																				
Paper Bag Makers, Cardboard Box Makers	13	—	—	3	—	—	175	—	—	1	—	19	22	—	—	—	—	1	—	—
Other Workers in Paper	16	1	—	1	—	5	174	—	—	—	—	—	19	—	—	—	—	—	—	—
Stationers, Law Stationers, Dealers in Paper	109	4	14	5	1	11	733	6	3	5	7	54	103	7	11	8	5	28	1	4
Brokers, Factors	1	—	—	—	—	1	22	—	—	—	—	—	3	—	—	—	—	1	—	—
Commercial Travellers	25	1	3	1	—	2	237	1	—	—	—	9	32	—	—	—	—	5	—	—
Commercial or Business Clerks	6	—	1	—	1	1	186	10	—	—	5	11	38	—	—	1	—	14	—	—
Lorrymen, Carters	2	—	—	—	—	—	30	6	—	—	—	2	13	—	—	—	—	4	—	—
Engine Drivers, Firemen (not Railway or Marine)	4	—	—	—	—	1	58	8	—	—	—	1	11	—	—	—	—	11	—	—
Messengers, Porters	17	—	3	1	—	1	230	2	—	—	—	6	17	1	—	—	—	3	—	—
Others	12	—	—	1	—	—	127	21	—	—	1	7	57	—	—	1	—	21	—	—
TOTAL	307	8	26	16	8	23	3,064	233	3	6	13	211	726	8	12	11	5	389	1	4
34. Printing, Publishing, and Allied Industries.																				
Authors, Editors, Journalists	12	—	1	—	—	2	30	2	1	—	—	—	4	2	1	—	3	6	—	—
Printers	670	26	89	26	7	45	3,611	31	12	23	26	218	339	29	73	69	16	180	7	27
Lithographers: Copper and Steel Plate Printers	145	—	1	2	—	1	677	1	—	—	1	11	121	—	—	4	—	5	—	—
Bookbinders	54	1	7	2	—	3	657	—	—	—	—	16	41	—	7	1	—	4	—	—
Publishers, Booksellers, Newspaper Publishers	99	13	23	4	—	11	390	3	2	2	4	28	54	7	16	9	3	27	1	6
Newspaper Agents, News-room Keepers	51	3	1	2	—	4	275	9	1	3	—	6	45	—	3	3	—	22	—	1
Stationery Manufacture	—	—	—	—	—	—	9	—	—	—	—	—	1	—	—	—	3	—	—	—
Stationers, Law Stationers	1	4	—	—	—	—	14	—	—	—	—	—	2	—	4	—	1	—	—	—
Painters, Engravers	7	—	—	—	—	—	4	—	—	—	—	—	—	—	—	—	—	—	—	—
Advertising, Billposting Agents	2	—	—	—	—	—	10	—	—	—	—	1	—	—	—	—	—	3	—	—
Brokers, Factors	6	—	1	—	—	—	22	1	—	—	—	2	2	—	—	—	—	2	—	—
Commercial Travellers	19	—	4	1	—	1	153	2	—	1	—	3	17	—	2	3	—	1	—	1
Commercial or Business Clerks	76	—	5	—	—	6	353	2	—	1	—	7	47	—	3	2	1	13	—	3
Warehousemen	—	—	—	—	—	—	2	—	—	—	—	1	1	—	—	1	—	1	—	—
Joiners, Carpenters	1	—	—	—	—	—	8	—	—	—	—	—	—	—	—	—	—	—	—	—
Newsboys	2	—	1	—	—	—	119	—	—	—	—	—	3	—	—	—	—	1	—	—
Engine Drivers, Firemen (not Railway)	7	—	—	—	—	—	24	—	—	—	—	1	2	—	—	—	—	—	—	—
Messengers, Porters, Watchmen	32	—	4	6	—	5	244	2	1	1	—	10	37	—	—	1	—	4	—	2
Hawkers	1	—	—	—	—	—	7	—	—	—	—	—	—	—	—	—	—	—	—	—
Others	20	—	2	—	—	—	198	2	—	—	—	6	14	—	—	2	—	2	—	—
TOTAL	1,205	47	139	43	7	78	6,807	55	17	31	31	310	730	38	109	95	27	271	8	40
35. Cotton Industry.																				
Card- and Blowing-room Processes	—	—	—	—	—	—	76	—	—	—	—	15	6	—	—	—	—	—	—	—
Spinning Processes	2	—	—	—	1	—	198	—	—	—	1	44	152	—	1	—	—	4	—	—
Winding, Warping, &c., Processes	1	—	—	—	—	—	252	—	—	—	—	60	30	—	—	—	—	2	—	—
Weaving Processes	1	—	—	—	—	—	858	—	—	—	—	71	133	—	—	—	—	5	—	—
Workers in undefined Processes	3	—	—	—	—	—	523	—	—	—	—	69	127	—	1	2	—	8	1	—
Lace Manufacture	—	—	—	—	—	—	10	—	—	—	—	—	8	—	—	—	—	—	—	—
Textile Bleachers	—	—	—	—	—	—	8	—	—	—	—	8	47	—	—	—	—	—	—	—
Textile Printers	—	—	—	—	—	—	100	—	—	—	—	3	335	—	—	—	—	—	—	—
Textile Dyers	—	—	—	—	—	—	29	—	—	—	—	2	73	—	—	—	—	—	—	—
Textile—Calenderers, Finishers, &c.	—	—	—	—	—	—	9	—	—	—	—	—	100	—	—	—	—	1	—	—
Dealers in Textile Fabrics	—	—	—	—	—	—	27	—	—	—	—	1	4	—	—	—	—	—	—	—
Brokers, Agents, Factors	—	—	—	—	—	1	32	—	—	—	—	—	17	—	—	—	—	1	—	—
Commercial Travellers	—	—	—	—	—	—	22	—	—	—	—	1	5	—	—	—	—	—	—	—
Commercial or Business Clerks	4	—	—	—	—	—	279	1	—	—	—	10	86	—	—	—	—	8	—	—
Engine Drivers, Firemen (not Railway or Marine)	—	—	—	—	—	—	49	—	—	—	—	—	19	—	1	1	—	1	—	—
Others	2	—	—	—	—	—	254	—	—	—	—	42	181	—	—	—	—	—	—	—
TOTAL	13	—	—	—	1	1	2,726	1	—	—	1	326	1,323	—	3	3	—	30	1	—
36. Wool Industry.																				
Wool—Sorting Processes	2	—	6	—	2	10	11	—	—	—	50	8	13	1	30	110	—	5	4	5
„ Carding and Combing Processes	—	3	12	—	6	13	3	—	—	—	68	9	2	4	88	108	—	3	5	4
Wool and Worsted—Spinning Processes	—	3	11	4	14	35	10	—	—	—	217	32	20	6	230	538	—	12	5	9
„ Weaving Processes	—	11	63	6	15	107	98	—	—	1	366	32	139	178	525	1,071	9	14	13	26
„ Workers in undefined Processes	8	11	19	3	7	44	155	—	—	—	419	47	63	4	321	835	—	13	5	11
Dealers in Textile Fabrics	—	1	1	—	—	2	35	—	—	—	12	—	9	—	45	18	2	—	—	—

TABLE XXXVI.—*continued* (Industries of Males by Cities and Counties).

INDUSTRIES and OCCUPATIONS.	MALES.																	
		CITIES.				COUNTIES (including Cities).												
	TOTAL.	Edinburgh.	Glasgow.	Dundee.	Aberdeen.	Aberdeen.	Argyll.	Ayr.	Banff.	Berwick.	Bute.	Caithness.	Clackmannan.	Dumbarton.	Dumfries.	Edinburgh.	Elgin.	Fife.
36. Wool Industry—*contd.*																		
Brokers, Agents, Factors	99	2	28	—	2	2	1	2	—	—	—	—	1	2	—	5	—	2
Commercial Travellers	179	19	32	—	15	19	1	7	—	—	—	—	6	4	7	22	—	4
Commercial or Business Clerks	461	15	33	1	20	24	—	14	7	2	—	—	34	—	13	20	1	1
Warehousemen	73	12	9	—	18	18	—	5	—	1	—	—	2	—	—	13	—	—
Engine Drivers, Firemen (not Railway or Marine)	158	—	3	—	3	7	—	16	3	4	—	1	27	—	8	2	3	—
Others	1,060	36	40	1	44	52	2	43	18	24	—	1	231	1	40	42	18	2
TOTAL	12,278	198	384	10	636	787	12	592	179	165	2	18	1552	29	693	283	196	30
37. Silk Industry.																		
Spinning Processes	7	1	—	—	—	—	—	—	—	—	—	—	—	—	—	1	—	—
Weaving Processes	226	1	5	—	—	—	—	1	—	—	—	—	—	—	—	1	—	—
Workers in other and in undefined Processes	97	1	13	1	—	—	—	14	—	—	1	—	—	5	—	2	—	—
Umbrella, &c., Makers	11	5	6	—	—	—	—	—	—	—	—	—	—	—	—	5	—	—
Commercial or Business Clerks	14	1	6	—	—	—	—	—	—	—	—	—	—	—	—	1	—	—
Others	100	14	25	—	3	5	—	11	—	—	—	—	—	2	—	14	—	1
TOTAL	455	23	55	1	3	5	—	26	—	—	1	—	—	7	—	24	—	1
38. Linen Industry.																		
Flax, Linen—Manufacture	5,356	8	26	317	291	295	1	100	1	—	—	—	1	4	—	17	—	2,232
Commercial Travellers	44	6	17	—	1	1	—	—	—	—	—	—	—	1	2	6	—	11
Commercial or Business Clerks	384	2	15	32	21	20	—	6	—	—	—	—	—	1	—	3	—	162
Others	1,245	8	20	55	57	57	1	26	—	—	—	—	5	2	—	10	—	415
TOTAL	7,029	24	78	404	370	373	2	132	1	—	—	—	6	8	2	36	—	2,820
39. Hemp, Jute, Rope, Mat—Industries.																		
Hemp, Jute—Manufacture	12,557	5	30	11,033	100	101	—	1	1	—	1	—	2	—	—	12	—	219
Rope, Cord, Twine—Makers	1,489	29	131	220	83	90	1	55	12	—	1	10	10	13	6	191	5	126
Canvas, Sailcloth, Sacking, &c., Manufacture	1,252	17	115	121	81	126	7	58	44	9	1	9	—	—	1	109	19	50
Carpet, Rug, Felt Manufacture	250	6	10	224	—	—	—	—	—	—	—	—	—	—	—	6	—	—
Cocoa Fibre Manufacture: Mat Makers	29	12	3	3	2	2	—	—	—	—	—	—	—	—	—	15	—	1
Dealers in Textile Fabrics	104	1	5	24	2	2	—	—	—	—	—	—	—	1	—	3	—	27
Commercial Travellers	62	5	17	7	6	6	—	2	—	—	—	—	—	—	1	9	—	1
Commercial or Business Clerks	1,037	3	28	661	10	11	1	4	1	—	—	—	—	—	—	13	1	64
Others	1,825	10	32	1,340	42	42	4	17	3	—	—	1	3	—	1	53	1	39
TOTAL	18,605	88	371	13,633	326	380	13	137	61	9	3	20	15	14	9	411	26	527
40. Thread, Hosiery, and Other Textile Industries.																		
Thread Manufacture	1,823	—	36	1	—	—	3	297	—	—	2	—	—	3	8	—	—	—
Hosiery Manufacture	1,379	52	53	3	24	27	1	107	—	—	—	—	4	4	39	58	1	2
Lace Manufacture	2,107	1	261	—	—	—	—	1,792	—	—	1	—	—	2	—	2	—	—
Carpet, Rug, Felt—Manufacture	1,674	7	553	149	7	9	1	218	—	—	1	—	4	9	—	271	—	5
Smallware, Fancy Goods (Textile), &c., Manufacture	113	3	51	1	1	1	1	4	—	—	—	—	—	2	—	4	—	—
Weavers and Workers in sundry and in undefined Fabrics: Factory Hands (Textile) undefined	1,256	12	501	26	20	24	5	58	3	—	2	1	28	24	24	20	2	56
Textile Dyers	337	1	14	1	—	—	—	5	—	—	—	—	2	—	—	8	—	—
Textile Bleachers	57	—	3	1	—	—	—	11	—	—	—	—	—	—	—	—	—	—
Textile Calenderers, Finishers, etc.	46	—	11	5	—	—	—	14	—	—	—	—	—	—	—	—	—	—
Hosiers, Haberdashers	124	54	36	3	2	2	—	4	—	—	—	—	—	—	1	55	—	—
Dealers in Textile Fabrics	157	14	88	8	3	4	—	5	—	—	—	—	—	3	1	16	—	2
Brokers, Agents, Factors	129	2	59	2	2	2	1	3	—	—	—	—	—	5	—	2	—	1
Commercial Travellers	179	23	84	2	3	3	—	8	1	—	1	—	1	4	—	26	1	4
Commercial or Business Clerks	1,059	8	347	11	5	5	1	69	—	—	1	—	4	11	2	20	—	6
Engine Drivers, Firemen (not Railway or Marine)	171	2	29	2	3	4	—	43	—	—	1	—	—	2	2	5	—	1
Carriers, Carters	77	2	20	1	—	1	—	6	—	—	—	—	3	—	—	7	1	—
Others	1,439	22	271	46	44	48	12	136	10	—	—	3	4	6	15	73	4	15
TOTAL	12,127	203	2,417	262	114	130	25	2,780	14	—	9	4	50	75	92	567	9	92
41. Bleaching, Dyeing, and Allied Industries.																		
Textile Bleachers	2,080	4	144	123	23	24	1	69	—	—	—	—	14	82	—	5	—	218
Textile Printers	2,865	1	400	15	—	—	3	25	—	—	1	—	—	1,167	—	2	—	8
Textile Dyers	3,147	19	325	213	20	25	1	49	—	—	—	—	17	592	8	35	2	41

TABLE XXXVI.—*continued.*

INDUSTRIES and OCCUPATIONS.	MALES. COUNTIES (including Cities).																			
	Forfar.	Haddington.	Inverness.	Kincardine.	Kinross.	Kirkcudbright.	Lanark.	Linlithgow.	Nairn.	Orkney.	Peebles.	Perth.	Renfrew.	Ross and Cromarty.	Roxburgh.	Selkirk.	Shetland.	Stirling.	Sutherland.	Wigtown.
36. Wool Industry—*contd.*																				
Brokers, Agents, Factors	1	2	2	—	—	—	40	—	—	—	—	1	13	1	12	11	—	1	—	—
Commercial Travellers	1	—	5	—	—	1	46	—	—	—	5	4	14	1	16	13	1	2	—	—
Commercial or Business Clerks	3	—	1	2	—	8	45	—	—	—	76	5	26	1	61	112	—	2	—	3
Warehousemen	—	1	—	—	—	2	11	—	—	—	—	—	3	—	14	3	—	—	—	—
Engine Drivers, Firemen (not Railway or Marine)	—	—	1	—	1	—	3	—	—	—	13	2	4	1	16	40	—	2	2	2
Others	2	8	10	3	4	16	48	—	—	—	66	9	55	3	97	251	—	3	3	8
TOTAL	17	40	131	18	49	238	505	—	—	1	1292	149	361	200	1,455	3,110	12	57	37	68
37. Silk Industry.																				
Spinning Processes	—	—	—	—	—	—	4	—	—	—	—	—	2	—	—	—	—	—	—	—
Weaving Processes	—	—	—	—	—	—	213	—	—	—	—	—	11	—	—	—	—	—	—	—
Workers in other and in undefined Processes	1	—	—	—	—	—	49	—	—	—	—	—	25	—	—	—	—	—	—	—
Umbrella, &c., Makers	—	—	—	—	—	—	6	—	—	—	—	—	—	—	—	—	—	—	—	—
Commercial or Business Clerks	—	—	—	—	—	—	11	—	—	—	—	—	2	—	—	—	—	—	—	—
Others	—	—	—	—	—	—	49	—	—	—	—	—	17	—	—	—	—	1	—	—
TOTAL	1	—	—	—	—	—	332	—	—	—	—	—	57	—	—	—	—	1	—	—
38. Linen Industry.																				
Flax, Linen—Manufacture	2,018	—	2	114	26	1	36	1	—	—	1	241	264	—	—	—	—	1	—	—
Commercial Travellers	1	—	—	—	—	—	18	—	—	—	—	1	3	—	—	—	—	—	—	—
Commercial or Business Clerks	115	—	—	3	2	—	22	—	—	—	—	29	21	—	—	—	—	—	—	—
Others	546	—	—	7	3	—	26	—	—	—	—	84	63	—	—	—	—	—	—	—
TOTAL	2,680	—	2	124	31	1	102	1	—	—	1	355	351	—	—	—	—	1	—	—
39. Hemp, Jute, Rope, Mat—Industries.																				
Hemp, Jute—Manufacture	11,961	—	—	8	1	—	41	1	—	—	1	199	7	—	1	—	—	—	—	—
Rope, Cord, Twine—Makers	281	2	—	60	—	—	272	—	—	1	—	21	319	1	5	1	—	5	—	1
Canvas, Sailcloth, Sacking, &c., Manufacture	395	—	1	37	—	1	170	1	—	1	—	1	184	3	1	—	19	5	—	—
Carpet, Rug, Felt Manufacture	225	—	—	—	—	—	16	—	—	—	—	1	2	—	—	—	—	—	—	—
Cocoa Fibre Manufacture: Mat Makers	3	—	—	—	—	—	3	—	—	—	—	—	4	—	1	—	—	—	—	—
Dealers in Textile Fabrics	52	—	—	—	—	—	11	—	—	—	—	4	4	—	—	—	—	—	—	—
Commercial Travellers	7	—	—	—	—	—	29	—	—	—	—	1	6	—	—	—	—	—	—	—
Commercial or Business Clerks	821	—	—	2	—	—	50	—	—	—	—	23	46	—	—	—	—	—	—	—
Others	1,487	—	—	5	—	—	56	5	—	1	—	34	71	—	—	1	—	1	—	—
TOTAL	15,232	2	1	112	1	1	648	7	—	3	1	284	643	4	8	2	19	11	—	1
40. Thread, Hosiery, and Other Textile Industries.																				
Thread Manufacture	2	—	—	—	1	—	66	—	—	—	—	—	1,439	—	1	—	—	1	—	—
Hosiery Manufacture	3	—	—	—	—	41	167	9	—	—	—	5	60	—	811	21	12	7	—	—
Lace Manufacture	—	—	—	—	—	—	280	1	—	—	—	—	29	—	—	—	—	—	—	—
Carpet, Rug, Felt—Manufacture	149	—	2	1	—	1	594	—	—	—	—	40	276	—	1	—	—	92	—	—
Smallware, Fancy Goods (Textile), &c., Manufacture	1	—	—	—	—	—	56	—	—	—	—	1	43	—	—	—	—	—	—	—
Weavers and Workers in sundry and in undefined Fabrics: Factory Hands (Textile) undefined	53	—	21	—	—	20	625	—	—	—	2	23	206	33	4	—	—	12	9	1
Textile Dyers	1	—	—	—	—	1	15	—	—	—	—	3	297	—	2	—	—	3	—	—
Textile Bleachers	1	—	—	—	—	—	3	—	—	—	—	—	42	—	—	—	—	—	—	—
Textile Calenderers, Finishers, etc.	5	—	—	—	—	—	12	—	—	—	—	—	15	—	—	—	—	—	—	—
Hosiers, Haberdashers	4	1	2	—	—	—	44	—	—	—	—	—	5	—	1	1	1	3	—	—
Dealers in Textile Fabrics	12	—	1	—	—	—	102	—	—	—	—	—	10	—	—	—	1	—	—	—
Brokers, Agents, Factors	2	—	—	—	—	—	85	—	—	—	—	1	19	—	5	—	—	3	—	—
Commercial Travellers	2	—	—	—	—	—	104	1	—	—	—	—	11	1	9	—	—	1	—	1
Commercial or Business Clerks	18	—	—	—	—	3	442	—	—	—	—	2	428	—	40	1	1	5	—	—
Engine Drivers, Firemen (not Railway or Marine)	2	—	—	—	—	—	33	—	—	—	—	—	73	—	3	—	—	2	—	—
Carriers, Carters	1	—	—	—	—	—	27	—	—	—	—	—	31	—	—	—	—	—	—	—
Others	64	1	—	—	—	14	322	1	—	2	—	13	666	—	23	—	2	5	—	—
TOTAL	320	2	26	1	1	80	2,977	12	—	2	2	88	3,650	34	900	23	17	134	9	2
41. Bleaching, Dyeing, and Allied Industries.																				
Textile Bleachers	527	—	1	1	2	1	239	—	—	—	—	349	528	—	4	1	—	14	—	—
Textile Printers	16	—	—	—	—	—	461	—	—	—	—	92	730	—	1	—	—	359	—	—
Textile Dyers	221	—	8	—	1	13	418	—	—	—	2	711	774	—	85	63	—	81	—	—

TABLE XXXVI.—*continued* (Industries of Males by Cities and Counties).

INDUSTRIES and OCCUPATIONS.	MALES.																	
	TOTAL.	CITIES.				COUNTIES (including Cities).												
		Edinburgh.	Glasgow.	Dundee.	Aberdeen.	Aberdeen.	Argyll.	Ayr.	Banff.	Berwick.	Bute.	Caithness.	Clackmannan.	Dumbarton.	Dumfries.	Edinburgh.	Elgin.	Fife.
41. Bleaching, Dyeing, and Allied Industries—*contd.*																		
Textile Calenderers, Finishers, &c.	2,057	5	362	387	16	16	—	17	—	—	—	—	1	36	1	8	—	18
Commercial or Business Clerks	522	—	106	27	—	—	—	5	—	—	3	—	1	72	—	1	—	7
Joiners, Carpenters	122	1	6	4	—	—	—	2	—	—	—	—	—	34	—	1	—	3
Engine Drivers, Firemen (not Railway or Marine)	208	2	30	4	1	1	1	1	—	—	—	—	—	75	—	2	—	6
Carters, Vanmen, Carriers	236	20	32	10	—	—	—	4	—	—	—	—	1	28	—	21	—	18
Others	908	34	89	20	9	9	—	7	—	—	—	—	1	281	—	35	—	9
TOTAL	12,145	86	1,494	803	69	75	6	179	—	—	4	—	35	2,367	9	110	2	328
42. Dealing in Drapery and Textiles.																		
Drapers, Linen Drapers, Mercers	11,450	827	3,281	301	471	699	99	562	148	58	42	74	56	204	208	1,082	122	484
Clothiers, Outfitters—Dealers	25	19	2	—	1	1	—	1	—	—	—	—	—	—	—	19	—	—
Other Dealers in Textile Fabrics	637	20	197	56	23	26	6	19	1	—	2	1	1	27	11	29	2	47
Brokers, Agents, Factors	227	6	101	3	10	10	1	5	—	—	1	—	—	11	—	6	—	2
Commercial Travellers	1,819	166	654	56	81	90	3	89	3	3	2	—	8	18	20	212	8	52
Commercial or Business Clerks	930	74	480	43	48	49	2	16	—	1	6	1	—	21	3	92	—	7
Warehousemen	123	15	77	2	8	10	—	3	—	—	—	—	—	—	—	15	—	—
Hawkers, Street Sellers	213	15	74	4	17	19	3	11	3	—	—	—	—	1	4	20	—	7
Carriers, Carters	127	29	65	—	6	8	—	2	—	—	—	—	—	—	—	33	—	1
Messengers, Porters, Watchmen	898	147	406	70	89	99	4	16	2	—	—	1	—	4	11	163	3	4
Others	276	54	121	6	5	8	1	13	—	5	—	—	1	3	—	62	2	5
TOTAL	16,725	1,372	5,458	541	759	1,019	119	737	157	67	53	77	66	289	257	1,733	137	609
43. Hat Making and Selling.																		
Milliners	117	3	53	3	3	4	—	24	—	—	—	—	1	2	—	5	1	—
Other Hat Manufacture	144	18	79	—	1	1	—	21	—	—	—	—	—	2	1	20	—	—
Hat, Bonnet, Straw, Plait, etc.—Dealers	441	71	126	22	23	23	3	24	1	—	1	—	—	8	6	86	—	14
Commercial Travellers	66	11	31	—	3	3	—	1	—	—	—	—	—	1	—	13	—	2
Commercial or Business Clerks	28	4	16	1	—	—	—	—	—	—	—	—	—	—	—	4	—	—
Messengers, Porters	57	13	27	1	4	4	—	1	—	—	—	—	—	—	1	14	—	—
Others	81	17	24	2	2	2	—	2	1	—	—	—	2	2	1	19	1	5
TOTAL	934	137	356	29	36	37	3	73	2	—	1	—	3	15	9	161	2	21
44. Tailoring, Dressmaking.																		
Tailors	18,385	1,916	4,082	537	694	1,504	249	945	356	205	41	143	92	259	390	2,392	255	780
Dressmakers	155	40	54	4	3	2	1	4	—	3	1	1	—	—	—	41	1	2
Clothiers, Outfitters—Dealers	1,455	234	409	62	96	111	7	39	7	1	3	2	7	22	9	288	21	47
Commercial Travellers	243	37	97	1	19	19	1	9	—	1	—	1	—	4	—	42	—	3
Commercial or Business Clerks	150	21	63	3	3	3	—	2	—	—	—	—	—	3	1	23	1	2
Messengers, Porters	326	91	141	18	30	30	—	4	—	1	—	—	—	2	—	96	1	—
Others	327	102	115	11	14	17	—	5	1	—	—	—	2	2	3	107	1	6
TOTAL	21,041	2,441	4,961	636	859	1,686	258	1,008	364	211	45	147	101	292	403	2,989	280	840
45. Bootmaking.																		
Boot, Shoe—Makers	13,214	902	2,527	407	452	1,036	190	1,555	209	92	50	103	59	202	167	1,228	156	518
Patten, Clog—Makers	169	7	31	2	—	—	1	2	—	—	—	—	—	6	73	7	—	1
Boot, Shoe, Patten, Clog—Dealers	1,300	89	307	57	63	94	12	90	22	4	5	10	7	24	23	120	12	61
Brokers, Agents, Factors	41	3	15	—	2	2	—	5	—	—	1	—	—	—	1	3	—	—
Commercial Travellers	307	24	88	9	12	15	—	60	—	—	2	—	1	4	2	36	—	6
Commercial or Business Clerks	125	10	41	2	5	7	—	21	—	—	1	—	—	1	1	12	—	—
Others	523	65	215	30	47	57	—	64	2	—	1	—	—	3	4	71	2	2
TOTAL	15,679	1,100	3,224	507	581	1,211	203	1,797	233	96	60	113	67	240	271	1,477	170	588
46. Other Dress Industries.																		
Hairdressers; Wig Makers	4,771	457	1,160	220	204	255	44	225	28	14	14	15	30	117	68	647	32	260
Shirt Makers; Seamstresses	331	11	185	2	4	4	—	13	—	—	—	—	—	10	1	25	2	4
Clothiers, Outfitters—Dealers	151	17	41	3	6	6	2	4	—	—	1	1	—	2	2	22	1	5
Hosiers, Haberdashers	171	19	69	4	4	6	1	4	—	—	—	—	3	2	—	29	—	7
Hat, Bonnet, Straw, Plait, etc.—Dealers	24	4	5	2	2	2	—	—	—	—	1	—	—	1	—	4	—	1
Umbrella, Parasol, Stick, etc.—Makers	240	16	141	7	9	10	1	6	—	1	1	—	2	6	2	20	2	2
Brokers, Agents, Factors	38	2	17	—	1	1	1	—	—	—	—	—	—	2	1	2	—	—
Commercial Travellers	109	10	50	2	4	4	—	3	—	—	—	—	—	1	—	17	—	3
Others	543	44	296	14	19	25	2	10	—	—	—	1	1	2	30	55	2	4
TOTAL	6,387	580	1,964	254	253	313	51	265	28	15	17	17	36	143	104	821	39	286

TABLE XXXVI.—*continued.*

INDUSTRIES and OCCUPATIONS.	MALES. COUNTIES (including Cities).																			
	Forfar.	Haddington.	Inverness.	Kincardine.	Kinross.	Kirkcudbright.	Lanark.	Linlithgow.	Nairn.	Orkney.	Peebles.	Perth.	Renfrew.	Ross and Cromarty.	Roxburgh.	Selkirk.	Shetland.	Stirling.	Sutherland.	Wigtown.
41. Bleaching, Dyeing, and Allied Industries—*contd.*																				
Textile Calenderers, Finishers, &c.	396	—	—	—	—	—	385	—	—	—	—	398	703	—	14	7	—	56	1	—
Commercial or Business Clerks	40	—	—	—	—	2	119	1	—	—	—	88	135	—	3	1	—	44	—	—
Joiners, Carpenters	5	—	—	—	—	—	14	—	—	—	—	21	35	—	—	—	—	7	—	—
Engine Drivers, Firemen (not Railway or Marine)	7	1	—	—	—	1	38	—	—	—	—	26	41	—	2	1	—	5	—	—
Carters, Vanmen, Carriers	25	2	—	—	—	1	39	—	—	1	—	17	71	—	1	3	—	4	—	—
Others	27	4	1	—	—	1	112	—	—	—	—	179	183	—	4	1	—	54	—	—
TOTAL	1,264	7	10	1	3	19	1,825	1	—	1	2	1,881	3,200	—	114	77	—	624	1	—
42. Dealing in Drapery and Textiles.																				
Drapers, Linen Drapers, Mercers	547	87	148	41	13	109	4,766	98	32	66	35	261	652	115	121	53	39	276	29	124
Clothiers, Outfitters—Dealers	—	—	—	—	—	—	3	—	—	—	—	—	—	—	—	—	—	1	—	—
Other Dealers in Textile Fabrics	71	—	1	3	—	3	260	—	—	—	5	10	76	3	17	11	2	3	—	—
Brokers, Agents, Factors	3	—	—	—	—	—	139	—	—	—	—	2	45	1	—	—	—	—	—	1
Commercial Travellers	77	2	23	3	—	6	944	19	—	—	1	28	98	8	16	12	5	67	—	2
Commercial or Business Clerks	52	1	4	1	—	3	600	1	—	1	1	2	60	—	1	—	—	5	—	—
Warehousemen	2	—	—	—	—	—	87	—	—	—	—	—	6	—	—	—	—	—	—	—
Hawkers, Street Sellers	8	—	—	3	—	4	95	3	—	—	—	4	4	1	13	—	—	7	—	3
Carriers Carters	—	—	—	—	—	—	71	—	—	—	—	—	6	—	4	—	—	1	—	1
Messengers, Porters, Watchmen	84	2	4	5	—	8	445	1	—	—	—	14	21	1	1	1	—	4	—	—
Others	10	2	—	—	1	—	136	4	—	2	—	3	7	2	2	1	2	4	—	—
TOTAL	854	94	180	56	14	133	7,546	126	32	69	42	324	975	131	175	78	48	368	29	131
43. Hat Making and Selling.																				
Milliners	4	—	—	—	—	—	62	—	—	—	—	—	9	—	—	—	—	5	—	—
Other Hat Manufacture	—	—	—	—	—	—	89	—	—	—	—	2	4	—	—	4	—	—	—	—
Hat, Bonnet, Straw, Plait, etc.—Dealers	31	1	8	1	—	1	166	1	1	—	1	9	40	—	5	3	—	6	—	1
Commercial Travellers	1	—	—	—	—	—	38	—	—	1	—	—	5	—	—	—	—	1	—	—
Commercial or Business Clerks	1	—	—	—	—	—	20	—	—	—	—	—	2	—	—	—	—	—	—	1
Messengers, Porters	1	—	1	—	—	—	33	—	—	—	—	—	2	—	—	—	—	—	—	—
Others	5	—	—	—	—	—	31	—	—	—	—	2	7	—	1	—	—	—	—	—
TOTAL	43	1	9	1	—	1	439	1	1	1	1	13	69	—	6	7	—	12	—	2
44. Tailoring, Dressmaking.																				
Tailors	1,077	131	404	146	46	188	5,607	168	52	140	70	503	765	306	301	172	38	420	95	145
Dressmakers	4	6	—	1	—	—	67	2	—	—	—	—	10	—	—	2	—	6	—	1
Clothiers, Outfitters—Dealers	99	2	19	3	—	8	526	3	1	3	2	47	94	9	20	7	3	41	2	2
Commercial Travellers	6	—	4	1	—	—	132	—	—	—	—	—	12	—	—	3	—	4	—	1
Commercial or Business Clerks	4	—	2	—	—	1	89	—	—	—	1	1	14	—	1	1	—	1	—	—
Messengers, Porters	23	—	4	1	—	2	149	—	—	1	—	3	8	—	—	—	—	—	—	1
Others	13	1	—	—	—	1	130	1	—	—	1	3	27	2	2	—	—	2	—	—
TOTAL	1,226	140	433	152	46	200	6,700	174	53	144	74	557	930	317	324	185	41	474	97	150
45. Bootmaking.																				
Boot, Shoe—Makers	1,044	84	197	99	14	108	3,998	179	21	67	28	352	535	182	106	58	96	309	79	93
Patten, Clog—Makers	2	—	—	—	—	21	39	—	—	—	—	—	5	—	10	—	—	—	—	2
Boot, Shoe, Patten, Clog—Dealers	96	5	13	3	4	10	473	14	2	9	5	34	89	3	10	9	4	21	1	11
Brokers, Agents, Factors	1	—	—	—	—	—	24	—	—	—	—	—	4	—	—	—	—	—	—	—
Commercial Travellers	14	—	3	—	—	2	138	1	1	—	—	1	14	1	—	1	1	2	1	1
Commercial or Business Clerks	9	—	—	—	—	—	69	—	—	—	—	—	3	—	—	—	1	—	—	—
Others	36	—	9	—	—	2	247	—	—	—	—	6	10	—	1	—	2	4	—	—
TOTAL	1,202	89	222	102	18	143	4,988	194	24	76	33	393	660	186	127	68	104	336	81	107
46. Other Dress Industries.																				
Hairdressers; Wig Makers	323	30	47	18	5	29	1,777	54	8	3	8	105	341	21	49	34	7	140	1	22
Shirt Makers; Seamstresses	2	—	—	1	—	—	232	—	—	—	—	3	31	—	—	—	—	2	—	1
Clothiers, Outfitters—Dealers	4	2	2	1	—	1	60	1	1	—	1	8	17	1	1	—	—	5	—	—
Hosiers, Haberdashers	5	—	—	—	—	—	93	—	—	—	—	1	15	—	—	—	1	4	—	—
Hat, Bonnet, Straw, Plait, etc.—Dealers	2	—	2	—	—	—	10	—	—	—	—	—	—	—	—	—	—	1	—	—
Umbrella, Parasol, Stick, etc.—Makers	8	—	1	—	—	3	154	—	—	—	—	4	20	1	1	—	—	3	—	1
Brokers, Agents, Factors	1	—	—	—	—	—	22	—	—	—	—	—	8	—	—	—	—	—	—	—
Commercial Travellers	3	—	—	—	—	1	64	—	—	1	—	—	8	1	—	—	—	3	—	—
Others	19	2	2	—	—	16	334	—	—	—	1	6	17	—	5	—	2	6	—	1
TOTAL	367	34	54	20	5	50	2,746	55	9	4	10	127	457	24	56	34	10	164	1	25

TABLE XXXVI.—*continued* (Industries of Males by Cities and Counties).

INDUSTRIES and OCCUPATIONS.	MALES.																	
		CITIES.				COUNTIES (including Cities).												
	TOTAL.	Edinburgh.	Glasgow.	Dundee.	Aberdeen.	Aberdeen.	Argyll.	Ayr.	Banff.	Berwick.	Bute.	Caithness.	Clackmannan.	Dumbarton.	Dumfries.	Edinburgh.	Elgin.	Fife.
47. Preparation and Sale of Provisions.																		
Provision Curers	682	22	251	16	68	70	—	107	1	—	1	—	—	7	28	67	—	6
Fish Curers	286	15	85	—	71	79	2	6	4	—	1	13	—	3	—	26	—	4
Millers; Cereal Food Manufacture	2,924	167	384	13	123	392	12	138	73	33	7	47	4	32	86	562	45	92
Bread, Biscuit, Cake, &c.—Makers	16,359	1,395	3,143	811	487	1,049	238	969	271	137	85	107	105	356	187	2,212	202	930
Sugar Refiners	810	19	59	11	10	10	—	1	—	—	—	—	—	2	2	28	—	1
Jam, Preserve, Sweet—Makers	1,566	89	452	132	50	54	10	42	1	3	2	—	1	16	12	135	5	67
Chocolate, Cocoa—Makers	130	23	80	15	1	1	—	—	—	—	—	—	—	—	—	23	—	1
Aerated Water, Mineral Water—Manufacture	1,130	116	290	58	41	57	17	54	7	3	4	6	5	31	16	165	9	63
Mustard, Vinegar, Spice, Pickle, &c.—Makers	254	24	56	1	36	32	—	11	—	—	1	—	—	9	—	45	—	8
Grocers; Tea, Coffee, Chocolate—Dealers	24,329	2,063	4,143	1,034	946	1,497	341	1,277	257	165	107	158	181	588	438	3,160	233	1,364
Provision Dealers, Buttermen, Cheesemen	1,867	165	692	61	77	96	15	74	4	—	3	5	4	31	18	342	3	48
Butchers, Meat Salesmen	13,092	1,197	2,629	478	511	798	164	655	141	76	76	54	84	325	206	1,721	111	680
Fishmongers, Game Dealers, Poulterers	3,104	284	598	106	260	281	45	187	32	40	18	15	19	57	59	399	28	153
Slaughterers	249	21	63	6	25	31	—	20	4	1	1	3	1	6	1	24	2	5
Milksellers, Dairymen	2,970	426	838	161	101	144	33	112	13	14	8	5	16	83	18	609	14	85
Creamery Workers	218	15	6	3	—	3	—	23	—	—	—	—	—	—	2	21	—	—
Corn, Flour, Seed—Merchants, Dealers	1,643	162	349	35	66	117	8	123	16	6	15	8	4	21	54	293	18	50
Bakers, Confectioners—Dealers	4,079	415	947	185	112	174	39	255	33	17	34	10	21	82	32	525	26	194
Greengrocers, Fruiterers	2,705	259	689	107	62	75	17	162	6	4	18	1	18	72	31	391	5	170
Other Dealers in Food	267	25	130	10	3	13	1	2	—	—	—	—	1	1	—	29	—	5
Brokers, Agents, Factors	360	40	102	13	24	38	1	4	5	2	4	1	—	8	3	51	3	9
Commercial Travellers	2,302	368	679	83	157	181	7	89	5	1	5	2	4	30	37	470	7	53
Commercial or Business Clerks	3,060	372	1,077	84	157	198	10	91	12	5	4	7	5	33	38	621	13	47
Warehousemen	247	59	73	10	16	18	—	1	3	—	—	1	1	5	6	92	—	1
Joiners, Carpenters	137	11	51	3	5	9	—	2	—	—	—	—	—	—	3	21	1	3
Motor Van, etc., Drivers	101	4	43	1	1	1	—	2	1	—	—	—	—	3	2	9	—	3
Vanmen, Carriers, Lorrymen, Carters	7,771	673	2,145	265	445	655	58	273	56	68	23	27	25	153	109	1,019	40	366
Horsekeepers, Stablemen (not Domestic)	105	14	54	3	4	5	—	4	—	—	—	—	—	2	—	15	—	—
Engine Drivers, Firemen (not Railway or Marine)	349	39	121	7	29	33	—	12	1	1	—	—	—	2	17	71	—	4
Messengers, Porters, Watchmen	6,593	738	1,941	280	507	588	85	250	26	9	42	16	7	149	70	978	64	107
Hawkers, Street Sellers	508	27	168	12	10	26	1	33	2	2	—	—	6	5	1	44	4	32
Others	1,247	182	327	33	208	229	4	30	3	1	5	—	3	14	11	225	2	31
TOTAL	101,444	9,429	22,665	4,037	4,613	6,954	1,108	5,009	977	588	464	18	515	2,126	1,487	14,393	835	4,582
48. Tobacco Manufacture and Sale.																		
Tobacco Manufacture	482	51	282	15	10	9	3	5	—	1	1	—	—	4	1	67	—	16
Tobacconists	659	95	149	24	40	47	10	29	1	—	2	—	4	14	11	122	5	23
Commercial Travellers	147	17	65	8	10	10	—	10	—	—	—	—	—	—	1	23	—	2
Commercial or Business Clerks	135	3	79	6	—	—	1	2	—	—	1	—	—	2	—	3	—	4
Others	124	19	75	4	4	3	1	3	—	—	—	—	—	2	—	23	—	2
TOTAL	1,547	185	650	57	64	69	15	49	1	1	4	—	4	22	13	238	5	47
49. Brewing; Distilling.																		
Brewers	2,217	997	450	42	11	41	20	18	24	4	1	3	186	11	5	1,126	32	29
Maltsters	923	218	102	8	2	1	73	1	32	1	—	2	44	6	—	298	37	157
Distillers; Spirit Manufacture	1,905	141	282	12	8	34	221	23	148	1	—	5	267	24	11	178	121	74
Coopers; Hoop Makers, Benders	1,106	429	156	24	8	11	23	25	18	1	—	2	96	4	1	553	20	16
Inn, Hotel—Keepers; Publicans, Beersellers; Wine and Spirit Merchants, Agents	967	163	242	27	23	26	7	33	1	2	4	4	2	26	3	223	—	31
Beer Bottlers, Cellarmen	415	135	99	21	11	16	—	11	1	2	1	—	7	1	2	193	—	8
Warehousemen	370	8	185	21	1	—	1	22	1	1	—	—	1	3	—	61	—	2
Barmen	65	24	16	2	3	3	—	1	—	—	—	—	—	1	—	28	—	1
Brokers, Agents, Factors	61	4	22	2	3	4	—	1	—	—	—	—	1	3	—	11	1	—
Commercial Travellers	626	143	133	25	46	47	—	24	3	1	4	—	9	9	1	183	2	18
Commercial or Business Clerks	1,571	359	406	44	24	25	24	30	18	—	4	2	81	16	3	494	20	36
Engine Drivers, Firemen (not Railway or Marine)	162	46	32	1	1	2	14	2	5	—	—	—	22	—	—	53	7	7
Carters, Lorrymen, Vanmen, Carriers	686	115	225	24	25	48	18	15	20	3	—	1	31	—	3	156	16	17
Others	665	172	175	18	18	21	15	13	7	—	—	1	60	1	1	192	16	19
TOTAL	11,739	2,954	2,525	271	184	279	416	219	278	16	14	20	807	105	30	3,749	272	415

TABLE XXXVI.—*continued.*

INDUSTRIES and OCCUPATIONS.	MALES. COUNTIES (including Cities).																			
	Forfar.	Haddington.	Inverness.	Kincardine.	Kinross.	Kirkcudbright.	Lanark.	Linlithgow.	Nairn.	Orkney.	Peebles.	Perth.	Renfrew.	Ross and Cromarty.	Roxburgh.	Selkirk.	Shetland.	Stirling.	Sutherland.	Wigtown.
47. Preparation and Sale of Provisions.																				
Provision Curers	18	1	1	10	—	1	283	1	—	3	1	10	50	—	—	—	—	14	—	2
Fish Curers	2	5	3	13	—	—	94	1	—	3	—	—	14	5	—	—	8	—	—	—
Millers; Cereal Food Manufacture	118	21	39	44	9	47	614	18	13	43	7	88	142	46	36	6	2	55	9	44
Bread, Biscuit, Cake, &c.—Makers	1,267	152	180	104	21	130	4,805	216	45	94	51	449	849	169	207	101	63	466	43	99
Sugar Refiners	12	—	1	—	—	—	68	—	—	—	—	1	678	—	1	—	—	5	—	—
Jam, Preserve, Sweet—Makers	181	—	16	1	—	3	664	5	2	—	—	51	281	—	1	—	—	13	—	—
Chocolate, Cocoa—Makers	16	—	—	—	—	—	86	—	—	—	—	—	1	—	—	2	—	—	—	—
Aerated Water, Mineral Water—Manufacture	90	6	9	10	2	6	372	7	3	—	4	49	47	9	25	10	—	39	1	4
Mustard, Vinegar, Spice, Pickle, &c.—Makers	6	—	1	6	—	1	101	9	—	—	3	7	13	—	1	—	—	—	—	—
Grocers; Tea, Coffee, Chocolate—Dealers	1,684	236	383	144	43	232	7,355	343	57	124	71	698	1,399	225	243	158	184	720	47	217
Provision Dealers, Buttermen, Cheesemen	92	1	12	5	2	3	921	10	1	—	1	12	115	5	5	1	10	22	3	3
Butchers, Meat Salesmen	774	120	158	64	24	80	4,454	192	33	24	42	324	824	100	161	62	35	432	27	71
Fishmongers, Game Dealers, Poulterers	208	18	77	76	3	30	863	20	6	6	12	103	151	23	41	27	7	71	2	27
Slaughterers	11	6	6	1	—	1	91	—	—	—	—	5	8	3	16	—	—	2	—	—
Milksellers, Dairymen	208	37	18	7	—	26	1,170	35	—	—	6	33	157	4	43	17	—	46	2	7
Creamery Workers	3	—	1	2	—	15	9	—	—	—	—	1	2	—	—	—	—	2	—	134
Corn, Flour, Seed—Merchants, Dealers	74	12	15	11	—	27	493	12	3	4	—	53	93	10	24	6	1	46	4	22
Bakers, Confectioners—Dealers	263	52	38	24	10	33	1,476	47	3	7	9	122	307	17	51	22	13	134	4	5
Greengrocers, Fruiterers	176	25	19	7	7	7	1,053	52	4	1	4	73	171	2	17	22	1	88	—	6
Other Dealers in Food	11	2	—	—	—	—	145	5	—	—	—	8	16	—	—	—	1	27	—	—
Brokers, Agents, Factors	18	1	10	1	—	—	136	1	—	1	—	5	40	7	2	—	1	4	1	3
Commercial Travellers	128	1	27	3	1	6	954	4	—	3	—	37	190	3	8	4	7	30	2	3
Commercial or Business Clerks	116	5	22	7	—	7	1,397	10	1	2	3	47	269	9	15	4	4	28	—	30
Warehousemen	14	1	3	—	—	2	86	—	—	1	—	1	6	1	—	—	—	2	—	2
Joiners, Carpenters	3	1	—	—	—	1	65	1	—	—	—	1	11	1	—	—	—	4	—	10
Motor Van, etc., Drivers	1	2	1	—	—	1	59	—	1	—	—	2	5	—	4	1	—	—	—	3
Vanmen, Carriers, Lorrymen, Carters	451	62	61	44	10	57	2,998	83	11	23	21	229	367	28	96	46	8	244	5	55
Horsekeepers, Stablemen (not Domestic)	4	—	—	—	1	—	68	1	—	—	—	1	4	—	—	—	—	—	—	—
Engine Drivers, Firemen (not Railway or Marine)	7	1	—	3	—	8	149	—	1	—	—	4	22	—	2	—	—	3	—	8
Messengers, Porters, Watchmen	402	14	98	46	2	36	2,627	23	16	6	7	157	538	16	62	19	24	90	1	18
Hawkers, Street Sellers	20	10	3	1	—	—	270	5	—	—	1	2	28	2	1	1	—	7	1	—
Others	41	28	1	10	—	3	391	5	—	2	—	5	128	3	5	2	39	15	—	11
TOTAL	6,419	820	1,203	644	135	763	34,317	1106	200	347	243	2,578	6,926	688	1,067	511	408	2,609	152	784
48. Tobacco Manufacture and Sale.																				
Tobacco Manufacture	25	1	1	1	—	—	314	—	—	—	—	7	26	—	—	—	—	—	—	—
Tobacconists	45	4	4	5	—	8	204	2	2	—	3	26	51	1	6	4	1	24	—	1
Commercial Travellers	13	—	—	—	—	1	74	—	—	—	—	4	8	—	—	—	—	1	—	—
Commercial or Business Clerks	8	—	—	—	—	—	97	—	—	—	—	1	15	—	—	—	—	1	—	—
Others	4	—	1	1	—	—	78	—	—	—	—	1	4	—	—	—	—	1	—	—
TOTAL	95	5	6	7	—	9	767	2	2	—	3	39	104	1	6	4	1	27	—	1
49. Brewing; Distilling.																				
Brewers	66	30	10	11	—	—	471	6	1	6	—	36	19	3	3	—	—	46	2	7
Maltsters	13	63	13	3	—	1	117	23	1	7	—	21	1	4	—	—	—	3	1	—
Distillers; Spirit Manufacture	33	16	53	5	—	—	354	139	8	12	—	39	49	37	1	—	—	45	5	2
Coopers; Hoop Makers, Benders	24	5	6	1	—	—	175	37	2	1	1	41	25	5	—	—	—	12	1	—
Inn, Hotel—Keepers; Publicans, Beersellers; Wine and Spirit Merchants, Agents	43	4	6	—	—	2	337	5	1	—	2	24	133	1	5	1	1	39	1	—
Beer Bottlers, Cellarmen	28	6	5	1	—	—	109	2	—	—	—	13	4	—	—	—	—	5	—	—
Warehousemen	24	—	4	1	—	1	203	1	—	—	1	14	29	—	—	—	—	—	—	—
Barmen	3	—	—	—	—	—	18	1	—	—	—	1	7	—	1	—	—	—	—	—
Brokers, Agents, Factors	4	—	2	1	—	—	30	—	—	—	—	—	3	—	—	—	—	—	—	—
Commercial Travellers	38	1	13	—	—	—	199	3	—	1	1	14	31	3	2	—	2	15	—	2
Commercial or Business Clerks	59	6	14	4	—	—	538	25	1	2	1	51	84	7	3	—	—	22	1	—
Engine Drivers, Firemen (not Railway or Marine)	1	3	—	—	1	—	36	5	—	—	—	—	2	1	—	—	—	1	—	—
Carters, Lorrymen, Vanmen, Carriers	36	10	9	6	1	—	256	3	1	1	—	12	3	5	1	—	—	12	2	—
Others	18	19	6	2	1	—	203	19	—	2	1	26	13	—	—	—	—	8	1	—
TOTAL	390	163	141	35	3	4	3,046	269	15	32	7	292	403	66	16	1	3	208	14	11

TABLE XXXVI.—*continued* (Industries of Males by Cities and Counties).

INDUSTRIES and OCCUPATIONS.	MALES.																	
		CITIES.				COUNTIES (including Cities).												
	TOTAL.	Edinburgh.	Glasgow.	Dundee.	Aberdeen.	Aberdeen.	Argyll.	Ayr.	Banff.	Berwick.	Bute.	Caithness.	Clackmannan.	Dumbarton.	Dumfries.	Edinburgh.	Elgin.	Fife.
50. Gas, Water, Electric Supply (not under Local Authority).																		
Gas Works Service	768	115	55	3	5	18	6	51	10	10	2	2	9	15	15	143	5	78
Waterworks Service	254	15	3	—	—	10	—	1	—	1	—	—	—	1	10	18	—	78
Electricity Supply	160	16	6	1	—	1	—	1	—	—	—	—	3	6	—	23	—	11
Plumbers, Gasfitters	63	5	2	—	—	5	—	—	2	—	—	1	—	1	1	8	—	6
Electrical Apparatus Makers, Fitters; Electricians (undefined)	44	21	5	—	1	1	—	1	—	—	—	—	—	—	—	21	—	2
Commercial or Business Clerks	92	22	11	1	—	2	2	3	—	—	—	—	—	1	—	28	—	6
Engine Drivers, Firemen (not Railway or Marine)	22	8	5	—	—	—	—	—	—	—	—	—	—	—	—	8	—	—
Others	194	51	37	—	2	4	4	4	—	—	—	—	2	1	7	55	1	6
TOTAL	1,597	253	124	5	8	41	12	61	12	11	2	3	14	25	33	304	6	187
51. Drainage and Sanitary Service (not under Local Authority).																		
Drainage and Sanitary Service	165	6	16	—	3	3	—	11	4	1	1	1	—	2	18	6	1	8
Scavenging and Disposal of Refuse	43	3	7	—	4	4	—	6	—	—	—	—	—	—	1	3	—	1
Waterworks Service	35	—	—	—	—	—	—	35	—	—	—	—	—	—	—	—	—	—
Others	1,237	8	27	1	3	5	1	9	—	—	—	—	—	—	1	11	1	5
TOTAL	1,480	17	50	1	10	12	1	61	4	1	1	1	—	2	20	20	2	14
52. General Shopkeeping and Dealing.																		
General or unclassified Shopkeepers: General Dealers	3,363	152	601	171	148	417	112	178	61	15	19	39	11	48	48	254	36	120
Multiple Shop, Multiple Store—Proprietors, Workers (general or undefined)	189	12	22	1	—	—	—	13	—	—	1	1	2	8	3	30	—	12
Pawnbrokers	479	34	163	4	12	13	—	17	—	—	1	—	—	5	3	48	21	5
Grocers; Tea, Coffee, Chocolate Dealers	171	10	6	1	—	—	—	9	—	—	—	—	5	7	3	18	—	14
Boot, Shoe—Makers	60	4	1	—	—	—	—	4	—	—	—	—	—	1	1	12	—	4
Commercial Travellers	62	14	19	1	1	1	—	1	—	—	—	1	—	—	—	14	—	6
Commercial or Business Clerks	438	39	127	10	19	22	—	13	—	—	—	1	5	17	—	55	—	22
Warehousemen	45	10	14	—	3	3	—	2	—	—	—	—	—	1	—	11	—	—
Carters, Vanmen, Lorrymen	647	35	129	3	16	33	2	41	3	—	—	2	18	41	2	108	—	28
Messengers, Porters, Watchmen	208	22	60	8	16	21	2	7	—	—	2	—	2	16	—	32	—	3
Hawkers, Street Sellers	633	96	166	53	48	92	25	39	9	—	—	1	—	13	3	113	—	13
Others	797	76	221	14	21	27	—	30	2	1	—	—	7	18	8	145	5	57
TOTAL	7,092	504	1,529	266	284	629	141	354	75	16	23	45	50	175	71	840	62	284
53. Other and Undefined Industries.																		
Floor-cloth, Oil-cloth Manufacture	2,588	4	10	116	—	—	—	42	—	—	—	—	—	1	—	5	—	2,400
Bone, Horn, Ivory, Tortoiseshell Workers	376	—	—	—	369	376	—	—	—	—	—	—	—	—	—	—	—	—
Brush, Broom Makers; Hair, Bristle Workers	550	59	232	39	26	26	—	6	—	—	1	—	—	1	—	96	—	15
Tobacco Pipe, Snuffbox, &c., Makers	311	8	185	12	15	10	—	13	—	—	1	—	6	1	—	22	—	17
Electrical Apparatus Makers, Fitters; Electricians (undefined)	132	70	53	1	1	1	—	1	—	—	—	—	—	—	1	70	—	2
Japanners	45	4	24	1	2	4	—	—	—	—	—	—	1	3	—	4	—	—
Contractors, Manufacturers (undefined)	256	20	58	8	2	9	—	6	2	6	2	4	2	8	2	32	2	16
Artisans, Mechanics, Apprentices (undefined)	359	35	151	22	2	3	—	25	—	—	—	1	2	5	—	43	—	17
Factory Hands, Labourers (undefined)	574	30	180	58	18	23	4	32	2	—	1	1	4	23	8	56	—	16
Machinists, Machine Workers (undefined)	173	5	69	12	2	2	—	17	1	—	1	—	—	12	1	10	—	3
Pawnbrokers	560	52	268	8	14	14	3	18	—	—	2	—	3	9	4	64	—	12
Rag Gatherers, Dealers	191	17	67	10	11	16	1	13	—	—	3	—	—	1	—	25	—	14
Chimney Sweeps	538	82	87	29	18	18	3	13	4	2	1	4	—	2	10	93	3	154
Cattle, Sheep, Pig—Dealers, Salesmen	796	16	57	15	49	108	8	20	32	8	2	13	1	24	34	80	17	19
Dog, Bird, Animal—Keepers, Dealers	103	10	24	5	5	8	2	7	3	1	1	1	—	—	5	13	—	3
Commercial Travellers	284	49	126	8	8	10	5	20	1	2	1	—	—	4	1	59	—	2
Advertising, Billposting Agents	178	20	68	8	11	14	—	8	2	—	1	1	—	5	1	24	—	7
Billposters	219	18	60	6	7	10	1	15	4	2	—	—	—	3	2	27	3	9
Sandwichmen, Bill Distributors	71	7	16	11	4	7	—	3	—	—	—	—	—	—	—	7	—	5
Commercial or Business Clerks	718	87	298	37	47	50	2	24	1	2	2	—	—	11	—	94	—	104
Warehousemen	412	53	227	6	18	21	6	8	—	—	—	—	—	6	2	82	2	1

TABLE XXXVI.—*continued.*

INDUSTRIES and OCCUPATIONS.	MALES. COUNTIES (including Cities).																			
	Forfar.	Haddington.	Inverness.	Kincardine.	Kinross.	Kirkcudbright.	Lanark.	Linlithgow.	Nairn.	Orkney.	Peebles.	Perth.	Renfrew.	Ross and Cromarty.	Roxburgh.	Selkirk.	Shetland.	Stirling.	Sutherland.	Wigtown.
50. Gas, Water, Electric Supply (not under Local Authority).																				
Gas Works Service	18	15	2	3	4	7	169	14	1	1	3	33	42	—	15	20	3	41	1	12
Waterworks Service	3	3	—	1	—	1	6	—	—	—	1	—	7	—	—	—	—	113	—	—
Electricity Supply	4	2	4	—	1	1	51	7	—	—	—	—	19	6	2	—	—	18	—	—
Plumbers, Gasfitters	6	3	1	1	—	—	10	2	—	—	—	1	5	—	1	2	—	7	—	—
Electrical Apparatus Makers, Fitters; Electricians (undefined)	1	2	—	—	—	—	7	—	—	—	—	—	6	1	—	—	—	2	—	—
Commercial or Business Clerks	5	—	1	1	—	—	28	2	—	—	—	2	4	—	1	1	—	5	—	—
Engine Drivers, Firemen (not Railway or Marine)	1	—	—	—	—	—	5	—	—	—	—	—	1	—	—	—	—	7	—	—
Others	6	8	2	—	—	—	53	1	—	—	1	—	14	—	13	1	—	11	—	—
TOTAL	44	33	10	6	5	9	329	26	1	1	5	36	98	7	32	24	3	204	1	12
51. Drainage and Sanitary Service (not under Local Authority).																				
Drainage and Sanitary Service	5	3	—	1	1	2	31	1	—	—	—	2	31	1	—	20	—	7	—	4
Scavenging and Disposal of Refuse	1	—	—	—	—	—	13	1	—	—	—	—	3	1	—	9	—	—	—	—
Waterworks Service	—	—	—	—	—	—	—	—	—	—	—	—	—	—	—	—	—	—	—	—
Others	16	9	2	—	—	—	44	3	—	—	—	—	1,122	—	1	6	—	1	—	—
TOTAL	22	12	2	1	1	2	88	5	—	—	—	2	1,156	2	1	35	—	8	—	4
52. General Shopkeeping and Dealing.																				
General or unclassified Shopkeepers: General Dealers	209	12	155	41	1	25	800	23	8	61	3	39	143	176	31	10	103	86	47	32
Multiple Shop, Multiple Store—Proprietors, Workers (general or undefined)	6	5	1	—	—	1	62	6	—	3	—	5	13	1	2	1	4	8	1	—
Pawnbrokers	5	—	2	1	—	—	275	4	—	1	1	6	65	1	—	—	—	5	—	—
Grocers; Tea, Coffee, Chocolate Dealers	3	2	1	—	—	—	47	5	—	—	4	9	13	—	2	3	1	25	—	—
Boot, Shoe—Makers	—	—	—	—	—	—	30	—	—	—	3	—	1	—	—	2	—	1	—	1
Commercial Travellers	1	—	2	—	—	—	26	—	—	—	—	—	6	—	—	—	1	3	—	—
Commercial or Business Clerks	13	—	4	1	—	—	197	8	—	—	2	9	41	1	6	2	3	16	—	—
Warehousemen	—	—	—	—	—	—	19	—	—	—	—	2	6	—	—	—	1	—	—	—
Carters, Vanmen, Lorrymen	6	4	1	2	—	—	231	9	—	4	7	19	46	—	5	10	1	24	—	—
Messengers, Porters, Watchmen	8	1	1	2	—	—	82	1	—	1	—	9	14	—	1	—	1	2	—	—
Hawkers, Street Sellers	59	19	5	2	1	3	180	2	—	—	—	7	12	2	10	3	3	14	—	3
Others	19	11	1	—	—	1	311	8	1	1	7	23	42	3	9	11	4	45	—	—
TOTAL	329	54	173	49	2	30	2,260	66	9	71	27	128	402	184	66	42	122	229	48	36
53. Other and Undefined Industries.																				
Floor-cloth, Oil-cloth Manufacture	117	—	—	—	—	—	15	—	—	—	—	6	2	—	—	—	—	—	—	—
Bone, Horn, Ivory, Tortoiseshell Workers	—	—	—	—	—	—	—	—	—	—	—	—	—	—	—	—	—	—	—	—
Brush, Broom Makers; Hair, Bristle Workers	45	—	7	—	—	2	294	—	—	—	—	8	27	—	—	—	—	22	—	—
Tobacco Pipe, Snuffbox, &c., Makers	16	—	1	5	—	1	198	6	—	—	—	5	5	—	—	—	—	4	—	—
Electrical Apparatus Makers, Fitters; Electricians (undefined)	1	1	—	—	—	—	54	1	—	—	—	—	—	—	—	—	—	—	—	—
Japanners	1	—	—	—	—	—	29	—	—	—	—	—	2	—	—	—	—	1	—	—
Contractors, Manufacturers (undefined)	25	3	3	4	—	3	73	1	4	—	3	19	9	1	4	3	—	8	1	1
Artisans, Mechanics, Apprentices (undefined)	23	—	1	—	—	—	188	—	—	—	—	6	38	—	—	—	—	7	—	—
Factory Hands, Labourers (undefined)	88	1	6	6	—	—	237	3	1	2	1	7	46	—	1	1	—	4	—	—
Machinists, Machine Workers (undefined)	14	—	1	—	—	—	91	—	—	1	—	—	18	—	—	—	—	1	—	—
Pawnbrokers	11	—	1	—	—	—	370	7	—	1	—	3	31	—	1	—	—	6	—	—
Rag Gatherers, Dealers	17	1	10	—	—	2	75	—	—	—	—	4	4	—	2	—	1	1	—	1
Chimney Sweeps	39	1	4	1	—	5	128	1	1	—	1	14	16	3	8	2	—	3	1	3
Cattle, Sheep, Pig—Dealers, Salesmen	67	—	26	13	1	31	123	5	3	—	2	44	19	34	11	—	2	26	3	20
Dog, Bird, Animal—Keepers, Dealers	7	1	4	—	—	3	31	—	—	—	—	—	3	—	5	—	—	4	1	—
Commercial Travellers	10	—	1	—	—	—	152	1	—	2	—	—	8	—	—	—	—	4	1	—
Advertising, Billposting Agents	9	—	—	—	—	1	92	—	—	—	—	4	8	—	—	—	—	1	—	—
Billposters	16	—	1	1	1	—	81	—	—	—	—	3	19	4	2	3	—	11	—	1
Sandwichmen, Bill Distributors	13	1	—	—	—	2	28	—	—	—	—	4	1	—	—	—	—	—	—	—
Commercial or Business Clerks	42	1	3	2	—	—	335	2	—	—	—	13	23	1	—	—	1	5	—	—
Warehousemen	7	—	—	—	—	—	252	—	—	1	1	2	16	—	—	1	—	3	—	1

TABLE XXXVI.—*continued* (Industries of Males by Cities and Counties).

INDUSTRIES and OCCUPATIONS.	MALES.																	
	TOTAL.	CITIES.				COUNTIES (including Cities).												
		Edinburgh.	Glasgow.	Dundee.	Aberdeen.	Aberdeen.	Argyll.	Ayr.	Banff.	Berwick.	Bute.	Caithness.	Clackmannan.	Dumbarton.	Dumfries.	Edinburgh.	Elgin.	Fife.
53. Other and Undefined Industries —*contd.*																		
Engine Drivers, Firemen (not Railway, Marine, or Agricultural) .	1,328	53	389	24	41	79	5	109	9	8	2	5	6	24	17	116	9	79
Carters, Vanmen, Lorrymen .	263	60	113	9	13	11	—	9	2	1	—	—	2	1	—	65	1	4
General or Unclassified Shopkeepers; General Dealers . .	425	57	101	16	10	32	7	22	17	2	1	4	3	6	9	76	1	15
Other Workers in Sundry Industries	160	15	59	10	8	11	2	—	1	—	—	1	—	—	—	19	—	3
Other Dealers in Sundry Industries	98	5	24	3	2	6	—	4	4	—	—	—	—	1	—	9	1	2
Messengers, Porters, Watchmen .	3,402	445	1,011	122	204	200	38	172	14	2	19	16	6	83	56	602	18	78
General Labourers . . .	31,091	2,072	6,117	838	1,017	2,297	581	1,838	440	314	71	231	176	703	909	3,191	377	2,002
Performers, Showmen; Exhibition, Games—Service . . .	153	19	28	4	—	6	3	17	—	—	4	—	1	5	17	35	1	11
Hawkers, Street Sellers . .	2,502	192	328	65	99	190	46	93	61	23	8	12	17	26	70	255	57	152
News-boys, News-vendors . .	127	14	72	2	10	13	2	2	1	—	2	—	—	—	—	16	2	2
Others	2,232	357	593	78	248	281	19	102	8	8	13	4	5	21	71	434	7	186
TOTAL . .	51,215	3,935	11,095	1,583	2,281	3,856	738	2,659	609	381	139	298	235	989	1,220	5,724	501	5,350

TABLE XXXVI.—*continued.*

INDUSTRIES and OCCUPATIONS.	MALES. COUNTIES (including Cities.)																			
	Forfar.	Haddington.	Inverness.	Kincardine.	Kinross.	Kirkcudbright.	Lanark.	Linlithgow.	Nairn.	Orkney.	Peebles.	Perth.	Renfrew.	Ross and Cromarty.	Roxburgh.	Selkirk.	Shetland.	Stirling.	Sutherland.	Wigtown.
53. Other and Undefined Industries —*contd.*																				
Engine Drivers, Firemen (not Railway, Marine, or Agricultural)	38	7	9	13	—	4	585	4	8	—	—	21	85	4	7	6	—	58	7	4
Carters, Vanmen, Lorrymen	9	11	—	3	—	—	116	—	—	1	—	—	17	—	—	2	—	7	—	1
General or Unclassified Shopkeepers; General Dealers	23	3	14	3	—	1	136	2	—	2	—	2	16	11	—	—	3	11	—	3
Other Workers in Sundry Industries	12	2	14	2	—	1	70	—	—	—	—	1	14	3	1	—	—	—	1	2
Other Dealers in Sundry Industries	5	—	1	—	—	—	35	3	—	—	—	3	17	—	—	—	—	7	—	—
Messengers, Porters, Watchmen	201	4	61	36	—	14	1,355	11	10	9	1	46	269	6	6	5	7	45	1	11
General Labourers	1,394	364	943	217	43	374	8,594	515	87	157	51	722	1,736	679	320	101	183	868	280	333
Performers, Showmen; Exhibition, Games—Service	6	2	4	—	—	—	39	—	—	—	—	—	2	—	—	—	—	—	—	—
Hawkers, Street Sellers	148	7	91	23	11	36	563	50	9	13	12	129	115	44	29	29	6	100	34	43
News-boys, News-vendors	3	—	—	—	—	—	75	1	—	—	—	1	6	—	—	—	—	1	—	—
Others	93	48	4	9	1	14	669	4	—	14	3	63	88	6	12	8	2	22	2	11
TOTAL	2,500	458	1,210	338	57	494	15,083	617	123	203	75	1,130	2,660	796	409	161	205	1,230	332	435

TABLE XXXVII.—INDUSTRIES OF FEMALES BY CITIES AND COUNTIES.

INDUSTRIES and OCCUPATIONS.	FEMALES.																	
		CITIES.				COUNTIES (including Cities).												
	TOTAL.	Edinburgh.	Glasgow.	Dundee.	Aberdeen.	Aberdeen.	Argyll.	Ayr.	Banff.	Berwick.	Bute.	Caithness.	Clackmannan.	Dumbarton.	Dumfries.	Edinburgh.	Elgin.	Fife.
1. Civil Service.																		
Post Office—Officers, Clerks, Telegraphists, Telephone Operators	3,371	256	530	54	74	177	158	162	37	41	39	34	17	85	50	364	47	169
Postwomen, Post Office Messengers, &c.	544	10	30	3	8	34	9	24	11	5	5	4	—	14	37	25	18	40
Other Civil Service Officers	157	75	26	6	7	10	1	3	—	—	—	—	—	2	—	78	1	1
Other Civil Service Messengers	94	—	38	6	4	3	—	4	1	—	—	—	—	—	—	7	—	2
Others	122	39	29	2	2	2	3	3	—	—	1	—	—	2	2	46	—	1
TOTAL	4,288	380	653	71	95	226	171	196	49	46	45	38	17	103	89	520	66	213
2. Local Government Service.																		
Police	12	3	3	2	—	—	—	—	—	—	—	—	—	—	—	3	—	1
Municipal, Parish, and other Local or County Officers	707	48	158	18	14	61	19	28	3	1	4	6	2	10	10	78	9	17
Hospital, Institution, and Benevolent Society Service	1,387	13	301	28	26	89	21	46	7	2	3	8	11	56	53	107	7	45
Sick Nurses and Invalid Attendants	1,606	25	409	50	50	63	34	69	11	1	7	1	3	79	68	170	9	70
Schoolmistresses, Teachers, Lecturers, &c.	15,025	1,202	2,066	381	694	1,323	306	816	228	92	62	145	119	437	226	1,661	184	888
Others connected with Education	318	13	66	26	35	45	—	4	7	1	1	2	3	9	5	35	3	13
Music Teachers	21	—	7	—	7	6	—	—	—	—	—	—	1	—	—	1	—	—
Others connected with Literature*	118	10	43	—	8	8	—	5	—	—	—	—	—	—	1	10	2	9
Bath and Washhouse Service	75	5	39	9	2	2	2	—	—	—	—	—	2	1	—	6	—	6
Gas Works Service	11	4	2	—	—	—	—	—	—	—	—	—	—	1	—	6	—	1
Drainage and Sanitary Service	15	1	8	—	—	—	—	1	—	—	—	—	—	1	—	2	—	—
College, Club Service	15	13	1	—	—	—	—	—	—	—	—	—	—	—	—	13	—	—
Cooks (not Domestic)	47	—	12	3	6	6	1	1	—	—	—	—	—	—	—	—	1	6
Laundry Workers	30	8	11	1	3	3	1	—	—	—	—	—	—	—	—	9	—	—
Clerks, Typists	227	8	84	10	10	10	3	6	—	—	—	1	2	5	3	12	1	6
Caretakers, Office-keepers	106	6	11	4	1	7	4	5	6	—	—	1	—	2	5	12	6	6
Charwomen	696	107	189	33	72	79	3	11	3	—	—	3	1	8	2	134	2	25
Others	249	20	84	15	10	13	8	19	1	—	—	—	1	5	4	25	—	3
TOTAL	20,665	1,486	3,494	580	938	1,715	402	1,011	266	97	77	167	145	614	377	2,284	224	1,096
3. Naval and Military Services— *omitted.* (*See* Summary on pp. 448 and 449.)																		
4. Clerical Profession and Service.																		
Missionaries, Scripture Readers	521	67	76	35	21	32	13	27	9	6	3	2	5	14	5	84	5	35
Nuns, Sisters of Charity	374	37	14	8	49	50	—	1	—	—	—	—	—	1	8	69	—	2
Church, Cemetery—Officers	83	11	12	4	4	5	1	4	1	2	2	—	—	2	1	17	1	3
Clerks	24	12	7	—	—	—	—	—	—	—	—	—	—	—	—	12	—	—
Others	57	14	19	2	1	3	2	5	1	—	—	—	1	—	—	18	—	3
TOTAL	1,059	141	128	49	75	90	16	37	11	8	5	2	6	17	14	200	6	43
5. Legal Profession and Service.																		
Law Clerks	114	—	13	1	7	10	1	6	5	—	1	5	2	2	2	4	1	6
Clerks, Typists	1,859	428	306	50	108	127	2	76	25	—	5	8	2	33	25	517	17	96
Caretakers, Office-keepers	38	20	—	1	9	9	—	1	1	—	—	—	—	—	—	22	—	—
Others	24	6	4	2	1	2	—	—	—	—	—	—	—	1	1	6	—	1
TOTAL	2,035	454	323	54	125	148	3	83	31	—	6	13	4	36	28	549	18	103
6. Medical Profession and Service.																		
Physicians, Surgeons	120	22	24	2	5	6	1	2	1	1	—	—	—	6	1	27	—	3
Dentists (including Assistants)	65	6	25	3	1	1	—	4	—	—	—	—	—	1	—	6	1	3
Midwives	301	16	71	3	11	16	4	7	3	—	1	6	—	10	—	32	3	24
Sick Nurses, Invalid Attendants	7,938	1,227	1,661	152	400	606	124	358	86	46	49	44	49	182	113	1,529	102	272
Subordinate Medical Service	303	59	124	3	7	9	—	13	—	—	—	—	1	6	2	68	—	4
Hospital, Institution, and Benevolent Society Service	45	10	10	—	1	1	1	—	—	—	—	—	—	—	—	11	—	—
Clerks, Typists	95	20	29	2	7	7	—	4	1	—	—	—	—	—	—	22	2	3
Others	69	20	18	1	1	1	—	3	—	—	2	—	—	—	—	25	—	—
TOTAL	8,936	1,380	1,962	166	433	647	130	391	91	47	52	50	50	205	116	1,720	108	309
7. Teaching Profession and Service (not under Local Authority).																		
Schoolmistresses, Teachers, Lecturers, &c.	3,597	718	551	129	170	213	22	166	51	17	16	4	27	70	41	857	39	165
Others connected with Education	135	23	23	9	10	10	2	2	1	—	—	—	3	—	—	31	—	7
Musicians, Music Teachers, Singers	179	32	23	11	9	13	5	12	2	—	1	1	—	3	4	43	3	16
Clerks, Typists	51	10	11	2	6	7	1	1	—	—	—	—	—	—	—	13	—	2
Others	138	33	31	7	11	13	—	3	—	—	1	—	—	8	2	37	—	3
TOTAL	4,100	816	639	158	206	256	30	184	54	17	18	5	30	81	47	981	42	193

* The greater number of those returned under this heading were persons employed in Library Service.

TABLE XXXVII.—*continued.*

INDUSTRIES and OCCUPATIONS.	FEMALES. COUNTIES (including Cities).																			
	Forfar.	Haddington.	Inverness.	Kincardine.	Kinross.	Kirkcudbright.	Lanark.	Linlithgow.	Nairn.	Orkney.	Peebles.	Perth.	Renfrew.	Ross and Cromarty.	Roxburgh.	Selkirk.	Shetland.	Stirling.	Sutherland.	Wigtown.
1. Civil Service.																				
Post Office—Officers, Clerks, Telegraphists, Telephone Operators	124	47	137	23	17	40	835	50	7	18	18	163	155	76	41	16	39	112	33	40
Postwomen, Post Office Messengers, &c.	20	8	20	4	2	23	82	8	4	6	5	48	19	10	5	3	16	19	6	10
Other Civil Service Officers	12	—	1	—	—	1	38	—	—	—	—	1	4	2	—	—	—	2	—	—
Other Civil Service Messengers	8	—	—	3	—	3	39	—	—	—	1	13	5	1	—	—	1	3	—	—
Others	2	2	2	1	—	—	35	—	1	1	1	3	7	1	2	1	—	3	—	—
TOTAL	166	57	160	31	19	67	1,029	58	12	25	25	228	190	90	48	20	56	139	39	50
2. Local Government Service.																				
Police	2	—	—	—	—	—	5	—	—	—	—	—	1	—	—	—	—	—	—	—
Municipal, Parish, and other Local or County Officers	29	8	9	1	—	1	288	—	5	—	2	7	68	13	8	1	3	10	3	3
Hospital, Institution, and Benevolent Society Service	72	9	60	3	—	—	503	37	—	4	—	43	134	—	12	—	1	51	—	3
Sick Nurses and Invalid Attendants	79	19	5	1	—	3	548	72	—	1	—	41	137	6	10	3	3	90	2	1
Schoolmistresses, Teachers, Lecturers, &c.	835	114	363	101	19	141	3,984	205	38	104	39	475	868	262	142	92	87	468	92	109
Others connected with Education	34	1	3	2	—	2	116	5	—	1	1	6	13	3	1	1	—	1	—	—
Music Teachers	—	—	—	1	—	—	9	—	—	—	—	—	3	—	—	—	—	—	—	—
Others connected with Literature	2	—	—	—	—	—	67	1	—	—	—	2	8	1	—	—	—	1	1	—
Bath and Washhouse Service	10	—	—	—	—	—	42	—	—	—	—	—	3	—	—	—	—	1	—	—
Gas Works Service	—	—	—	—	—	—	2	—	—	—	—	—	1	—	—	—	—	—	—	—
Drainage and Sanitary Service	—	—	—	—	—	—	10	—	—	—	—	—	1	—	—	—	—	—	—	—
College, Club Service	—	—	—	—	—	—	1	—	—	—	1	—	—	—	—	—	—	—	—	—
Cooks (not Domestic)	6	—	—	—	—	—	22	1	—	1	—	—	—	—	1	—	—	—	1	—
Laundry Workers	1	—	—	—	—	—	11	—	—	—	—	3	2	—	—	—	—	—	—	—
Clerks, Typists	17	1	2	1	—	—	117	2	—	1	1	2	22	3	1	1	—	7	—	—
Caretakers, Office-keepers	9	3	1	—	—	—	11	1	—	4	—	5	7	1	1	—	—	8	—	1
Charwomen	45	6	4	9	—	1	262	7	—	—	1	14	38	9	3	1	1	20	—	4
Others	19	3	—	2	—	—	112	4	—	—	—	2	12	2	5	1	—	7	—	1
TOTAL	1,160	164	447	121	19	148	6,110	335	43	116	45	600	1,318	300	184	100	95	664	99	122
3. Naval and Military Services— *omitted.* (*See* Summary on pp. 448 and 449.)																				
4. Clerical Profession and Service.																				
Missionaries, Scripture Readers	50	3	5	3	—	5	130	10	—	3	3	17	20	5	9	2	—	12	—	4
Nuns, Sisters of Charity	8	—	20	17	—	71	81	—	—	—	—	4	38	—	—	—	2	2	—	—
Church, Cemetery—Officers	8	1	1	—	—	—	18	1	—	—	—	3	3	2	1	—	1	5	—	—
Clerks	—	—	—	—	—	—	11	—	—	—	—	—	1	—	—	—	—	—	—	—
Others	2	—	—	—	—	—	21	—	—	—	—	—	—	—	1	—	—	—	—	—
TOTAL	68	4	26	20	—	76	261	11	—	3	3	24	62	7	11	2	3	19	—	4
5. Legal Profession and Service.																				
Law Clerks	7	1	12	1	—	—	21	1	1	2	1	7	8	1	—	—	2	2	—	2
Clerks, Typists	110	13	25	13	2	10	483	12	2	2	—	53	120	—	10	3	7	52	1	8
Caretakers, Office-keepers	1	—	1	—	—	—	1	—	—	—	—	1	—	—	—	1	—	—	—	—
Others	3	—	—	—	—	—	8	—	—	—	—	1	—	—	—	—	—	1	—	—
TOTAL	121	14	38	14	2	10	513	13	3	4	1	62	128	1	10	4	9	55	1	10
6. Medical Profession and Service.																				
Physicians, Surgeons	4	—	3	—	—	1	41	1	—	3	—	2	12	—	—	1	—	4	—	—
Dentists (including Assistants)	3	—	—	—	—	—	37	1	—	—	—	—	7	—	—	1	—	—	—	—
Midwives	3	5	6	3	1	—	123	5	1	1	—	4	31	2	—	1	2	7	—	—
Sick Nurses, Invalid Attendants	397	55	177	73	17	54	2,216	54	14	27	33	310	456	90	104	31	12	189	23	46
Subordinate Medical Service	6	—	2	2	—	1	148	1	1	—	—	2	26	2	2	—	—	6	—	1
Hospital, Institution, and Benevolent Society Service	—	—	5	—	—	—	12	2	—	—	—	12	1	—	—	—	—	—	—	—
Clerks, Typists	2	1	1	1	—	—	45	—	—	—	—	2	—	—	2	—	—	2	—	—
Others	3	1	—	—	—	—	22	—	—	—	—	—	4	—	—	—	—	8	—	—
TOTAL	418	62	194	79	18	56	2,644	64	16	31	33	332	537	94	108	34	14	216	23	47
7. Teaching Profession and Service (not under Local Authority).																				
Schoolmistresses, Teachers, Lecturers, &c.	199	39	76	22	5	34	894	33	6	5	8	96	264	31	26	16	8	115	15	17
Others connected with Education	12	3	4	—	—	—	37	—	7	—	—	4	8	1	—	—	1	2	—	—
Musicians, Music Teachers, Singers	16	—	2	1	—	—	51	1	—	—	—	—	3	—	—	—	1	1	—	—
Clerks, Typists	5	—	1	—	—	—	14	—	—	—	—	—	4	—	—	1	—	2	—	—
Others	8	1	5	—	—	—	42	2	—	—	—	2	5	—	2	—	—	4	—	—
TOTAL	240	43	88	23	5	34	1,038	36	13	5	8	102	284	32	28	17	10	124	15	17

TABLE XXXVII.—*continued* (Industries of Females by Cities and Counties).

INDUSTRIES and OCCUPATIONS.	FEMALES.																	
		CITIES.				COUNTIES (including Cities).												
	TOTAL.	Edinburgh.	Glasgow.	Dundee.	Aberdeen.	Aberdeen.	Argyll.	Ayr.	Banff.	Berwick.	Bute.	Caithness.	Clackmannan.	Dumbarton.	Dumfries.	Edinburgh.	Elgin.	Fife.
8. Other Professions and their Services.																		
Painters, Sculptors, Artists, Engravers	300	72	87	16	5	6	3	9	1	—	3	—	4	10	—	88	1	14
Authors, Journalists, &c.	93	17	15	4	4	5	—	1	1	1	2	—	1	5	2	21	1	8
Others connected with Literature, &c.	118	20	22	3	4	5	2	7	—	—	—	1	—	3	2	25	2	9
Musicians, Music Teachers	1,815	249	397	43	102	150	18	87	25	10	13	11	10	51	25	305	16	69
Persons engaged in Scientific Pursuits	17	6	2	2	—	—	—	—	—	—	—	1	—	1	1	6	—	—
Actresses	318	44	97	20	15	15	—	20	—	—	—	—	—	6	10	54	—	9
Photographers	818	116	219	107	53	67	4	28	6	2	7	1	1	16	5	135	12	24
Performers, &c.	215	21	65	3	14	13	—	11	—	—	—	—	—	6	—	30	—	18
Art, Music, Theatre—Service	244	33	122	11	15	15	—	7	—	—	1	—	1	2	2	33	—	6
Clerks, Typists	305	56	107	24	18	18	1	1	—	—	1	2	1	2	—	67	2	7
Others	151	23	49	6	15	15	2	13	—	—	1	—	—	3	1	26	1	2
TOTAL	4,394	657	1,182	239	245	309	30	184	33	13	28	16	18	105	48	790	35	166
9. Domestic and Institution Service.																		
Sick Nurses, Invalid Attendants	711	138	226	107	80	98	12	20	—	3	—	2	3	8	4	144	2	2
Schoolmistresses, Teachers	156	23	37	1	5	5	—	10	—	1	—	—	—	2	36	23	—	—
College, Club—Service	225	34	84	8	9	9	1	12	—	—	1	2	—	7	—	54	2	11
Hospital, Institution, and Benevolent Society Service	3,377	615	886	130	147	177	50	137	39	10	10	6	6	94	23	732	22	93
Cooks (not Domestic)	225	52	59	8	16	27	10	7	3	1	—	1	2	1	1	54	—	2
Laundry Workers	12,456	1,479	1,599	362	469	634	172	570	72	42	70	31	91	515	154	1,998	180	478
Bath, Wash-house—Service	135	19	28	5	5	8	1	10	—	1	1	—	1	1	—	25	—	6
Domestic Indoor Servants (not in Hotel, Lodging-houses, &c.)	131,036	16,342	15,416	2,151	4,126	11,758	3,113	7,461	2437	1292	799	987	643	3,539	3,185	21,053	2030	5,652
Domestic Servants in Hotels, &c.	352	114	33	25	5	18	20	—	—	—	—	—	—	—	1	114	—	3
Clerks, Typists	535	80	103	15	34	36	1	19	1	—	4	—	4	23	3	101	7	19
Caretakers, Lodge-keepers	1,089	260	87	27	36	66	33	62	11	8	—	4	6	17	2	304	24	51
Messengers	286	22	179	2	2	6	—	3	—	—	—	—	—	7	—	24	1	—
Charwomen	9,082	1,613	3,099	291	478	735	65	244	68	32	28	16	35	109	91	1,953	64	200
Others	417	65	114	12	18	34	18	19	5	2	1	1	—	7	3	83	—	9
TOTAL	160,082	20,856	21,950	3,144	5,430	13,611	3,496	8,574	2636	1392	914	1050	791	4,330	3,503	26,662	2332	6,526
10. Hotel, Eating-house—Service.																		
Inn, Hotel, &c.—Keepers	1,571	59	137	47	37	80	105	132	25	22	18	13	16	30	58	104	27	79
Coffee-house, Eating-house—Keepers	752	65	154	27	55	61	7	22	10	2	8	2	7	41	19	82	11	27
Lodging-house, Boarding-house—Keepers	2,350	603	310	37	148	82	39	50	18	8	37	6	9	21	68	639	23	74
Cooks (not Domestic)	890	66	287	40	36	58	19	23	6	1	6	5	4	23	10	90	6	21
Cellarmaids	57	1	20	—	1	1	—	8	—	—	—	—	—	—	—	19	—	2
Barmaids	661	51	94	20	24	33	26	74	4	1	2	4	6	6	12	66	6	35
Waitresses, Others in Hotel Service	3,999	457	1,540	184	135	183	40	131	41	9	29	14	6	83	34	553	33	79
Domestic Servants in Hotels, &c.	3,585	586	753	49	134	236	172	111	35	1	65	27	6	62	84	647	61	126
Clerks	468	175	120	15	23	24	8	13	2	—	4	—	—	3	3	182	1	7
Others	215	20	108	7	8	10	7	2	—	—	1	—	—	2	—	48	2	—
TOTAL	14,548	2,083	3,523	426	601	868	423	566	141	44	170	71	54	271	288	2,430	170	450
11. Commerce.																		
Commercial or Business Clerks	6,481	774	1,859	186	378	441	37	205	20	2	29	12	26	156	52	1,140	25	174
Commercial Travellers	29	4	11	1	3	3	—	2	—	—	—	—	—	—	—	4	—	—
Saleswomen, Buyers	39	7	18	—	1	1	—	—	1	—	—	—	—	1	1	8	—	1
Brokers, Agents, Factors	181	38	60	16	10	12	3	7	1	—	—	—	—	2	3	43	1	2
Warehousewomen	129	3	55	3	3	3	—	—	—	—	—	—	—	2	—	24	—	1
Accountants	9	—	1	—	1	1	—	5	—	—	—	—	—	—	—	—	—	—
Auctioneers, Appraisers	28	—	4	1	2	2	1	4	1	—	—	—	—	—	—	2	—	—
General Dealers	30	24	4	—	—	—	2	—	—	—	—	—	—	—	—	24	—	—
Telegraph, Telephone—Service	1,017	71	364	38	26	36	6	35	10	1	4	1	4	38	7	107	8	27
Officers of Commercial Guilds, &c.	29	4 50	8	4	2	2	—	—	—	—	—	—	—	—	1	5	2	1
Messengers	418		259	9	21	22	1	30	—	—	1	—	—	7	—	51	—	6
Caretakers; Office-keepers	53	8	6	—	11	14	3	2	—	2	—	—	—	1	1	8	1	2
Charwomen, Cleaners	257	16	127	27	15	16	—	11	—	—	—	—	—	5	1	30	3	7
Others	101	7	12	4	6	13	—	—	5	4	1	1	—	2	1	12	2	2
TOTAL	8,801	1,006	2,788	289	479	566	53	301	38	9	35	14	30	214	67	1,458	42	223

TABLE XXXVII.—*continued.*

INDUSTRIES and OCCUPATIONS.	FEMALES. COUNTIES (including Cities).																			
	Forfar.	Haddington.	Inverness.	Kincardine.	Kinross.	Kirkcudbright.	Lanark.	Linlithgow.	Nairn.	Orkney.	Peebles.	Perth.	Renfrew.	Ross and Cromarty.	Roxburgh.	Selkirk.	Shetland.	Stirling.	Sutherland.	Wigtown.
8. Other Professions and their Services.																				
Painters, Sculptors, Artists, Engravers	20	1	5	2	1	1	108	—	—	—	—	4	8	—	—	—	1	9	—	1
Authors, Journalists, &c.	11	—	—	3	—	1	17	—	—	—	1	2	4	—	—	—	1	5	—	—
Others connected with Literature, &c.	6	3	—	2	—	1	33	—	—	—	—	6	2	—	2	—	—	7	—	—
Musicians, Music Teachers	85	8	26	13	2	6	552	16	1	5	5	60	130	16	20	7	8	43	6	16
Persons engaged in Scientific Pursuits	2	—	—	—	—	—	4	—	—	—	—	1	1	—	—	—	—	—	—	—
Actresses	28	—	—	—	—	—	125	1	—	—	—	3	19	4	—	—	—	22	—	2
Photographers	128	3	6	5	—	—	276	—	3	6	1	21	36	2	7	5	—	9	—	2
Performers, &c.	8	1	1	5	—	1	89	10	1	—	—	5	7	—	—	—	3	6	—	—
Art, Music, Theatre—Service	11	—	1	—	—	—	143	1	—	—	—	4	13	—	1	—	—	2	—	1
Clerks, Typists	30	—	5	2	—	—	142	3	—	—	1	2	15	1	1	—	—	1	—	—
Others	6	3	—	—	—	—	57	3	—	—	—	1	12	—	—	—	—	3	2	—
TOTAL	335	19	44	32	3	10	1,546	34	5	11	8	109	247	23	31	12	13	107	8	22
9. Domestic and Institution Service.																				
Sick Nurses, Invalid Attendants	108	8	9	—	—	—	233	—	—	—	—	1	14	1	1	—	—	38	—	—
Schoolmistresses, Teachers	1	9	—	—	—	—	55	—	—	—	—	1	9	1	1	—	—	—	2	—
College, Club—Service	10	—	—	2	—	3	91	—	1	—	—	4	11	—	1	—	—	3	—	—
Hospital, Institution, and Benevolent Society Service	272	14	50	35	12	5	1,020	7	8	2	5	114	287	14	9	13	1	103	1	6
Cooks (not Domestic)	11	1	4	1	1	—	71	1	—	1	1	7	11	2	—	—	—	3	1	—
Laundry Workers	628	62	232	87	15	97	3,298	49	43	34	30	410	1,651	104	166	60	11	403	20	49
Bath, Wash-house—Service	5	1	2	—	1	—	39	2	—	—	1	8	5	2	—	1	1	12	1	—
Domestic Indoor Servants (not in Hotel, Lodging-houses, &c.)	6,112	1,866	3,465	1411	248	1931	26,070	1208	613	780	574	5,216	6,404	2,435	1,887	683	417	3,704	739	1324
Domestic Servants in Hotels, &c.	26	5	2	—	—	3	36	—	7	—	—	69	13	10	4	—	—	8	13	—
Clerks, Typists	21	—	3	2	—	5	164	—	1	—	2	8	86	—	4	1	—	19	—	1
Caretakers, Lodge-keepers	52	21	36	15	4	16	131	9	7	9	4	62	50	20	17	10	1	18	10	9
Messengers	3	—	—	—	—	—	230	—	—	—	—	—	12	—	—	—	—	—	—	—
Charwomen	485	49	72	51	7	58	3,735	57	13	25	18	175	380	25	58	17	7	146	6	58
Others	14	34	5	—	—	—	129	1	—	—	2	10	21	3	3	1	1	6	—	5
TOTAL	7,748	2,070	3,880	1604	288	2118	35,302	1334	693	851	637	6,085	8,954	2,617	2,151	786	439	4,463	793	1452
10. Hotel, Eating-house—Service.																				
Inn, Hotel, &c.—Keepers	86	26	55	11	3	24	281	27	6	10	7	81	77	32	24	7	2	59	12	32
Coffee-house, Eating-house—Keepers	49	3	11	6	3	7	229	8	—	—	3	26	52	10	9	6	—	27	2	2
Lodging-house, Boarding-house—Keepers	52	83	54	18	3	16	372	13	26	23	4	163	97	55	41	11	20	85	8	32
Cooks (not Domestic)	57	3	33	9	—	8	363	10	4	4	3	35	25	21	8	5	1	16	8	5
Cellarmaids	—	—	—	—	—	—	25	1	—	—	—	1	—	—	—	—	—	—	—	—
Barmaids	41	2	23	8	2	5	168	13	1	4	2	33	39	13	10	1	—	15	4	2
Waitresses, Others in Hotel Service	230	14	81	20	1	25	1,887	24	33	4	6	93	180	37	19	15	6	59	6	24
Domestic Servants in Hotels, &c.	123	68	165	34	8	25	856	13	5	31	37	209	67	90	42	18	8	80	38	35
Clerks	21	6	10	2	—	1	142	—	—	—	—	10	8	5	3	—	—	10	1	2
Others	9	5	3	—	—	—	113	—	—	—	—	3	1	1	5	—	—	2	—	1
TOTAL	668	210	435	108	20	111	4,436	109	75	76	62	654	546	264	161	63	37	353	79	135
11. Commerce.																				
Commercial or Business Clerks	318	32	62	21	1	20	2,746	40	1	16	11	111	589	18	4	11	11	137	5	8
Commercial Travellers	1	—	—	—	—	—	15	—	—	—	—	1	—	—	—	1	—	2	—	—
Saleswomen, Buyers	1	—	—	—	—	—	20	—	—	—	—	1	4	—	—	—	—	—	—	—
Brokers, Agents, Factors	17	—	5	1	—	—	68	1	1	—	—	3	4	1	—	2	—	4	—	—
Warehousewomen	4	—	—	—	—	—	71	1	—	—	—	8	14	—	—	—	—	1	—	—
Accountants	—	—	—	—	—	—	2	—	—	—	—	1	—	—	—	—	—	—	—	—
Auctioneers, Appraisers	3	11	—	—	—	—	4	—	—	—	—	—	—	—	—	—	—	—	—	—
General Dealers	—	—	—	—	—	—	4	—	—	—	—	—	—	—	—	—	—	—	—	—
Telegraph, Telephone—Service	64	3	8	5	1	—	528	2	1	—	3	13	63	3	8	4	—	24	2	1
Officers of Commercial Guilds, &c.	5	—	—	—	—	—	12	—	—	—	—	—	1	—	—	—	—	—	—	—
Messengers	9	—	—	—	—	—	272	—	—	—	—	—	12	—	—	—	—	6	—	1
Caretakers; Office-keepers	1	—	1	1	—	—	8	—	—	1	—	1	1	1	—	—	1	3	—	—
Charwomen, Cleaners	30	—	2	1	—	—	135	1	—	—	—	4	8	—	—	1	—	2	—	—
Others	7	1	5	3	—	—	15	2	—	6	—	7	1	2	—	—	—	4	5	—
TOTAL	460	47	83	32	2	20	3,900	47	3	23	14	150	697	25	12	19	12	183	12	10

TABLE XXXVII.—*continued* (Industries of Females by Cities and Counties).

INDUSTRIES and OCCUPATIONS.	FEMALES.																	
		CITIES.				COUNTIES (including Cities).												
	TOTAL.	Edinburgh.	Glasgow.	Dundee.	Aberdeen.	Aberdeen.	Argyll.	Ayr.	Banff.	Berwick.	Bute.	Caithness.	Clackmannan.	Dumbarton.	Dumfries.	Edinburgh.	Elgin.	Fife.
12. Banking and Insurance.																		
Life, House, Ship, &c., Insurance Clerks	188	29	61	5	9	9	1	2	—	—	1	—	—	5	—	32	1	3
Insurance Agents	30	1	10	1	—	—	—	2	1	—	—	—	—	2	2	3	—	2
Business Clerks, Typists	378	75	112	13	21	20	1	3	—	—	—	—	—	3	—	86	1	7
Caretakers; Office-keepers	33	14	5	—	2	2	1	2	—	—	—	1	—	—	—	14	—	1
Charwomen	32	9	14	1	—	—	—	—	—	—	—	—	—	—	—	11	2	—
Others	35	4	9	3	—	—	—	1	—	—	—	—	—	—	3	4	—	4
TOTAL	696	132	211	23	32	31	3	10	1	—	1	1	—	10	5	150	4	17
13. Railway Service.																		
Officials, Clerks, Typists	224	21	61	2	2	10	1	15	1	1	1	—	—	7	8	27	2	2
Other Railway Servants	247	24	88	3	11	13	1	15	—	—	—	2	1	1	5	27	1	5
Telegraph, Telephone Service	14	5	4	—	—	—	—	1	—	—	—	—	—	—	—	5	—	1
Gate, &c.—Keepers	13	—	—	—	—	2	—	—	—	—	—	—	1	—	—	1	1	3
Charwomen	21	4	8	1	2	3	—	1	—	—	—	—	—	—	—	4	—	—
Others	145	12	27	—	3	5	1	15	2	2	3	—	2	4	18	15	4	4
TOTAL	664	66	188	6	18	33	3	47	3	3	4	2	4	12	31	79	8	15
14. Road Transport Service.																		
Livery Stable Keepers	28	—	3	—	—	—	1	3	2	1	1	—	—	—	1	3	—	—
Carriers and Carters	47	—	5	3	1	3	—	7	1	—	—	1	1	—	—	2	2	3
Clerks	242	38	67	3	9	10	3	15	1	—	4	—	—	6	—	44	—	13
Messengers	7	—	—	—	—	—	—	1	2	—	—	—	—	—	—	1	—	—
Others	46	11	10	—	1	1	1	2	—	—	—	—	—	2	—	14	—	1
TOTAL	370	49	85	6	11	14	5	28	6	1	5	1	1	8	1	64	2	17
15. Railway, Road, Canal, Harbour—Construction—*omitted.* (*See* Summary on pp. 448 and 449.)																		
16. Coach, Motor, Cycle Building.																		
Cycle Makers	66	5	40	2	2	3	—	2	—	—	—	—	—	1	—	7	—	3
Motor Car Makers	14	1	3	—	1	1	—	—	—	—	—	—	—	6	—	1	—	—
Coach, Carriage Makers	10	2	3	1	—	—	—	1	—	—	—	—	—	—	1	2	—	—
Dealers in Metals, Machines, &c.	63	3	2	1	3	4	—	10	—	—	—	—	1	3	2	5	2	8
Clerks	232	37	45	3	12	14	2	5	1	—	—	—	—	23	5	49	5	8
Others	45	3	9	—	2	2	—	2	—	—	—	—	—	16	—	4	—	—
TOTAL	430	51	102	7	20	24	2	20	1	—	—	—	1	49	8	68	7	19
17. Shipping and Docks.																		
Merchant Service—Navigation Service on Shore	12	2	5	—	—	—	1	—	—	—	—	—	1	—	—	2	—	—
" Cooks, Stewardesses, and others (Subsidiary Services)	122	8	30	5	4	4	4	2	—	—	3	—	—	4	—	24	—	3
Clerks	289	23	117	4	15	15	4	3	—	—	1	2	2	10	1	35	—	3
Others	56	1	25	1	3	2	3	3	—	—	3	1	—	1	—	6	—	—
TOTAL	479	34	177	10	22	21	12	8	—	—	7	3	3	15	1	67	—	6
18. Shipbuilding—*omitted.* (*See* Summary on pp. 448 and 449.)																		
19. Agriculture.																		
Farmers, Graziers	2,665	7	7	2	2	424	103	198	132	32	56	71	4	38	132	52	75	63
Farmers', Graziers'—Daughters, &c., assisting on Farm	5,399	2	1	2	2	711	267	611	150	39	44	125	9	102	232	57	107	123
Crofters	4,189	—	—	—	—	388	193	6	136	1	13	287	—	4	26	—	78	15
Crofters' Daughters, &c., assisting on Croft	5,121	—	—	—	—	198	133	3	62	—	6	294	—	2	16	—	29	13
Agricultural Labourers, Farm Servants—																		
In charge of Cattle	6,101	33	15	4	3	141	302	868	117	48	97	119	16	228	253	290	73	287
" " In charge of Horses	80	—	—	—	—	6	2	6	3	3	1	9	—	1	1	5	2	11
" " Not otherwise distinguished	8,773	70	67	12	9	96	124	619	57	883	32	233	16	141	236	667	79	905
Nursery-keepers, Florists	228	51	23	2	5	5	—	17	1	2	—	—	4	5	29	69	23	1
Market Gardeners (not Domestic)	178	14	—	—	6	10	—	12	—	2	—	—	—	1	2	35	—	13
Other Gardeners (not Domestic)	86	2	1	—	6	6	—	5	—	1	4	—	1	4	7	16	1	7
Clerks	62	29	3	—	5	5	—	1	—	—	—	—	—	—	2	29	7	1
Others	236	8	7	2	—	16	7	18	2	1	1	2	2	3	7	12	1	3
TOTAL	33,118	216	124	24	38	2,006	1,131	2,364	660	1012	254	1140	52	529	943	1,232	475	1,442

TABLE XXXVII.—*continued.*

INDUSTRIES and OCCUPATIONS.	FEMALES. COUNTIES (including Cities).																			
	Forfar.	Haddington.	Inverness.	Kincardine.	Kinross.	Kirkcudbright.	Lanark.	Linlithgow.	Nairn.	Orkney.	Peebles.	Perth.	Renfrew.	Ross and Cromarty.	Roxburgh.	Selkirk.	Shetland.	Stirling.	Sutherland.	Wigtown.
12. Banking and Insurance.																				
Life, House, Ship, &c., Insurance Clerks	8	1	2	—	—	—	73	1	—	—	—	38	8	—	—	1	—	2	—	—
Insurance Agents	1	—	—	—	—	—	13	1	—	—	—	—	1	—	—	—	—	2	—	—
Business Clerks, Typists	18	3	—	6	—	—	163	—	—	—	—	46	18	—	—	—	—	3	—	—
Caretakers; Office Keepers	—	1	—	—	—	—	5	—	—	—	—	1	2	—	3	—	—	—	—	—
Charwomen	2	—	—	—	—	—	14	—	—	—	2	—	1	—	—	—	—	—	—	—
Others	3	—	1	—	1	—	12	—	—	—	—	3	3	—	—	—	—	—	—	—
TOTAL	32	5	3	6	1	—	280	2	—	—	2	88	33	—	3	1	—	7	—	—
13. Railway Service.																				
Officials, Clerks, Typists	12	1	11	—	1	5	91	—	—	—	—	3	19	—	2	—	—	1	—	3
Other Railway Servants	8	—	18	—	—	—	115	1	—	—	—	11	14	1	3	—	—	5	—	—
Telegraph, Telephone Service	—	1	—	2	—	—	4	—	—	—	—	—	—	—	—	—	—	—	—	—
Gate, &c.—Keepers	—	—	1	—	—	—	2	—	—	—	—	—	—	—	1	1	—	—	—	—
Charwomen	1	—	1	—	—	—	9	—	—	—	—	2	—	—	—	—	—	—	—	—
Others	3	—	1	1	2	—	33	1	1	—	—	3	3	7	1	—	—	14	—	—
TOTAL	24	2	32	3	3	5	254	2	1	—	—	19	36	8	7	1	—	20	—	3
14. Road Transport Service.																				
Livery Stable Keepers	—	—	1	—	—	—	6	—	—	1	—	1	2	—	2	—	—	3	—	—
Carriers and Carters	3	—	—	—	—	1	6	1	—	—	—	1	9	—	—	—	—	4	—	2
Clerks	9	1	—	1	—	—	95	—	—	—	—	7	28	—	—	1	—	4	—	—
Messengers	—	—	—	—	—	—	3	—	—	—	—	—	—	—	—	—	—	—	—	—
Others	—	3	—	—	—	—	14	—	—	—	—	1	6	—	—	—	—	1	—	—
TOTAL	12	4	1	1	—	1	124	1	—	1	—	10	45	—	2	1	—	12	—	2
15. Railway, Road, Canal, Harbour—Construction—*omitted.* (*See* Summary on pp. 448 and 449.)																				
16. Coach, Motor, Cycle Building.																				
Cycle Makers	3	—	—	—	—	—	43	2	—	—	—	1	1	—	—	—	—	—	—	—
Motor Car Makers	—	—	—	—	—	—	5	—	—	—	—	—	1	—	—	—	—	—	—	—
Coach, Carriage Makers	1	1	—	—	—	—	3	—	—	—	—	—	1	—	—	—	—	—	—	—
Dealers in Metals, Machines, &c.	2	—	—	1	—	2	7	2	—	—	—	2	7	—	—	2	—	2	—	1
Clerks	8	2	4	2	—	8	71	1	1	—	—	7	9	2	—	—	—	2	—	3
Others	—	—	—	—	—	—	14	—	—	—	—	—	4	—	—	—	—	3	—	—
TOTAL	14	3	4	3	—	10	143	5	1	—	—	10	23	2	—	2	—	7	—	4
17. Shipping and Docks.																				
Merchant Service—Navigation Service on Shore	—	—	1	—	—	—	7	—	—	—	—	—	—	—	—	—	—	—	—	—
" Cooks, Stewardesses, and others (Subsidiary Services)	6	—	2	—	—	—	51	1	—	—	—	—	8	2	—	—	1	5	—	2
Clerks	11	—	3	—	—	1	148	3	—	1	—	1	28	2	—	—	—	15	—	—
Others	1	1	2	1	—	—	30	—	—	1	—	—	—	—	—	—	1	—	—	—
TOTAL	18	1	8	1	—	1	236	4	—	2	—	1	36	4	—	—	2	20	—	2
18. Shipbuilding—*omitted.* (*See* Summary on pp. 448 and 449.)																				
19. Agriculture.																				
Farmers, Graziers	128	23	74	60	8	83	168	22	27	149	7	178	67	58	36	6	7	57	17	110
Farmers', Graziers' — Daughters, &c. (assisting on Farm)	122	11	85	77	27	96	459	59	24	636	17	346	283	83	79	13	31	217	30	127
Crofters	52	—	889	36	—	9	16	—	11	206	3	64	—	782	4	2	494	5	450	19
Crofters' Daughters, &c. (assisting on Croft)	40	—	861	24	1	5	8	—	8	402	1	37	—	1,127	1	—	1582	3	250	15
Agricultural Labourers, Farm Servants—																				
In charge of Cattle	141	54	153	85	20	165	1,041	126	12	93	54	290	388	70	61	19	10	288	11	181
" " In charge of Horses	3	—	—	3	—	—	6	1	—	1	—	8	1	2	2	—	—	3	—	—
" " Not otherwise distinguished	133	1,132	111	18	26	132	621	203	12	89	28	347	184	178	674	48	20	224	25	480
Nursery-keepers, Florists	5	—	5	—	—	4	32	—	—	—	—	10	5	—	1	1	—	2	—	7
Market Gardeners (not Domestic)	6	63	3	1	2	2	8	1	1	—	—	10	—	—	1	—	—	3	—	2
Other Gardeners (not Domestic)	—	6	—	—	—	2	13	—	—	—	1	3	3	—	—	—	—	5	1	—
Clerks	1	1	—	—	—	1	4	1	1	—	—	3	2	—	2	—	—	1	—	—
Others	10	36	6	2	—	2	20	2	1	21	1	16	12	1	16	—	1	10	1	3
TOTAL	641	1,326	2,187	306	84	501	2,396	415	97	1597	112	1,312	945	2,301	877	89	2145	818	785	944

TABLE XXXVII.—*continued* (Industries of Females by Cities and Counties).

INDUSTRIES and OCCUPATIONS.	FEMALES.																	
		CITIES.				COUNTIES (including Cities).												
	Total.	Edinburgh.	Glasgow.	Dundee.	Aberdeen.	Aberdeen.	Argyll.	Ayr.	Banff.	Berwick.	Bute.	Caithness.	Clackmannan.	Dumbarton.	Dumfries.	Edinburgh.	Elgin.	Fife.
20. Fishing.																		
Fishers	263	—	—	—	27	61	4	6	32	3	—	7	—	—	—	1	13	8
Fish-curers	5,456	1	—	—	1,096	1,458	3	—	524	69	—	157	—	—	—	25	176	29
Net, &c., Manufacture	628	1	—	—	152	103	31	90	29	—	—	1	—	—	—	201	3	73
Clerks	55	—	—	—	43	44	—	1	—	—	—	1	—	1	—	—	—	2
Others	160	—	2	—	20	26	2	1	5	—	—	1	—	—	—	34	1	2
Total	6,562	2	2	—	1,338	1,692	40	98	590	72	—	167	—	1	—	261	193	114
21. Coal Industry.																		
Coal Mine Owners, Agents	16	—	5	—	—	—	—	1	—	—	—	—	—	—	—	3	—	—
Coal Mine—Workers above Ground	2,368	2	—	—	—	—	—	—	—	—	—	—	1	28	4	57	—	916
Other Mine Service	8	—	—	—	—	—	—	3	—	—	—	—	—	—	—	—	—	—
Coal Merchants	70	10	14	2	1	2	1	4	1	—	—	1	—	2	2	14	—	5
Clerks	402	65	87	12	15	19	6	16	1	—	3	—	—	3	4	88	7	31
Others	72	6	10	—	—	—	—	8	—	—	—	—	1	5	1	13	—	10
Total	2,936	83	116	14	16	21	7	32	2	—	3	1	2	38	11	175	7	962
22. Shale Industry. **23. Other Mining Industries.** **24. Quarrying Industry.** *omitted.* (*See* Summary on pp. 448 and 449.)																		
25. Iron Manufacture.																		
Founders	162	2	15	—	—	—	—	13	—	—	—	—	—	2	—	2	—	—
Nail Manufacture	130	—	42	—	—	—	—	—	—	—	—	—	—	—	—	—	—	—
Bolt, Nut, &c., Manufacture	380	—	257	—	—	—	—	—	—	—	—	—	—	—	—	—	—	—
Wire Drawers, Workers	219	6	94	—	1	1	1	—	—	—	—	—	—	—	—	20	—	—
Needlemakers	50	—	5	3	—	—	—	—	—	—	—	—	—	38	—	—	—	—
Metal Machinists	165	2	25	—	—	—	—	3	—	—	—	—	—	99	—	3	—	—
Other or undefined Workers in Engine and Machine Making	1,582	6	330	—	4	4	1	18	—	—	—	—	—	977	1	12	—	7
Ironmongers, Hardware Dealers	1,296	63	561	20	23	33	8	53	2	1	10	2	—	44	4	81	5	42
Other Dealers in Metals	96	—	33	7	2	2	1	4	2	—	—	—	1	3	1	4	1	3
Clerks	1,605	115	486	41	52	75	2	62	—	1	1	2	7	97	16	151	—	38
Others	800	31	185	17	1	4	1	20	7	5	—	—	1	237	2	37	16	4
Total	6,485	225	2,033	88	83	119	14	173	11	7	11	4	9	1,497	24	310	22	94
26. Metal Manufacture other than Iron.																		
Brass—Founders, Finishers, Workers	49	17	11	2	—	—	—	—	—	—	—	—	—	—	—	17	—	—
Other or undefined Workers in Engine and Machine Construction	128	12	21	3	—	—	—	—	—	—	—	—	—	87	—	12	—	—
Wire Drawers, Workers	211	10	100	—	—	—	—	—	—	—	—	—	—	—	—	28	—	—
Tinplate Goods Makers	224	36	29	38	32	32	3	1	—	—	1	6	—	—	1	37	—	—
Weighing Apparatus Makers	11	11	—	—	—	—	—	—	—	—	—	—	—	—	—	11	—	—
Electrical Apparatus Makers	46	4	14	—	—	—	—	—	—	—	—	—	11	1	—	15	—	2
Type Cutters	15	6	2	—	4	2	—	—	—	—	—	—	—	—	1	7	—	—
Other Metal Workers	46	10	22	1	1	1	2	1	—	—	—	—	—	1	—	12	—	—
Ironmongers, Hardware Dealers	67	3	41	1	—	1	1	1	1	—	—	—	—	1	—	3	—	—
Clerks	294	36	114	10	12	14	—	2	—	—	—	—	5	5	1	46	—	6
Others	211	19	106	1	12	12	—	2	—	—	—	—	2	5	4	24	—	5
Total	1,302	164	460	56	61	62	6	7	1	—	1	6	18	100	7	212	—	13
27. Precious Metals, Jewels, Musical and Scientific Instruments, Manufacture and Sale.																		
Goldsmiths, Silversmiths, Jewellers	236	28	118	4	10	13	2	11	2	—	—	—	—	8	1	30	2	4
Piano, Organ—Makers	20	—	11	1	1	1	—	1	—	—	—	—	—	1	—	—	—	—
Watch, &c., Makers	57	—	19	2	6	5	1	3	—	2	—	—	—	—	—	5	—	4
Scientific Instrument Makers	48	5	30	—	3	3	—	1	—	—	—	—	—	—	—	6	—	2
Surgical Instrument Makers	46	35	8	1	—	—	—	—	—	—	—	—	—	—	—	36	—	—
Weighing, Measuring Apparatus Makers	71	62	3	—	—	—	—	1	—	—	—	—	—	—	—	65	—	—
Fishing Tackle, Toy, Game Apparatus Makers	540	64	203	—	62	64	—	2	—	—	—	—	—	1	1	129	—	4
Dealers in Precious Metals and Watches	219	21	52	2	18	18	5	21	1	1	1	—	5	6	1	28	2	7
Dealers in Instruments and Toys	80	13	24	3	2	3	1	3	—	—	—	1	1	—	—	13	1	6
Clerks	298	50	136	3	22	22	1	6	—	—	—	—	—	—	2	57	1	3
Others	98	15	54	—	2	2	1	4	—	—	—	—	—	—	1	18	1	1
Total	1,704	293	658	16	126	131	11	53	3	3	1	1	6	16	6	387	7	31

TABLE XXXVII.—*continued.*

INDUSTRIES and OCCUPATIONS.	FEMALES. COUNTIES (including Cities).																			
	Forfar.	Haddington.	Inverness.	Kincardine.	Kinross.	Kirkcudbright.	Lanark.	Linlithgow.	Nairn.	Orkney.	Peebles.	Perth.	Renfrew.	Ross and Cromarty.	Roxburgh.	Selkirk.	Shetland.	Stirling.	Sutherland.	Wigtown.
20. Fishing.																				
Fishers	7	1	15	8	—	6	—	—	8	2	—	—	—	53	—	—	15	—	10	3
Fish-curers	42	—	208	365	—	—	1	—	131	55	—	—	—	1,830	—	—	226	—	157	—
Net, &c., Manufacture	1	—	—	71	—	—	2	—	3	1	—	—	6	—	—	—	13	—	—	—
Clerks	1	—	—	3	—	—	—	—	—	—	—	—	—	—	—	—	2	—	—	—
Others	—	1	11	8	—	—	2	—	3	13	—	—	—	43	—	—	4	—	2	1
TOTAL	51	2	234	455	—	6	5	—	145	71	—	—	6	1,926	—	—	260	—	169	4
21. Coal Industry.																				
Coal Mine Owners, Agents	—	—	—	—	—	—	11	—	—	—	—	—	—	—	—	—	—	—	1	—
Coal Mine—Workers above Ground	—	12	—	—	1	—	991	178	—	—	—	—	—	—	—	—	—	180	—	—
Other Mine Service	—	—	—	—	—	—	5	—	—	—	—	—	—	—	—	—	—	—	—	—
Coal Merchants	5	1	—	—	—	2	16	1	—	—	—	2	5	—	2	—	—	1	—	3
Clerks	31	3	1	2	—	—	144	4	1	—	2	4	21	1	1	—	—	8	—	1
Others	1	9	1	—	—	—	17	2	—	—	—	2	1	—	—	—	—	1	—	—
TOTAL	37	25	2	2	1	2	1,184	185	1	—	2	8	27	1	3	—	—	190	1	4
22. Shale Industry. **23. Other Mining Industries.** **24. Quarrying Industry.** *omitted.* (*See* Summary on pp. 448 and 449.)																				
25. Iron Manufacture.																				
Founders	—	—	—	—	—	—	42	—	—	—	—	—	—	—	—	—	—	103	—	—
Nail Manufacture	—	—	—	—	—	—	103	—	—	—	—	—	—	—	—	—	—	27	—	—
Bolt, Nut, &c., Manufacture	—	—	—	—	—	—	379	—	—	—	—	—	1	—	—	—	—	—	—	—
Wire Drawers, Workers	—	—	—	—	—	—	196	—	—	—	—	—	1	—	—	—	—	—	—	—
Needlemakers	3	—	—	—	—	—	7	—	—	—	—	—	1	—	1	—	—	—	—	—
Metal Machinists	—	—	—	—	—	—	35	—	—	—	—	—	22	—	—	1	—	2	—	—
Other or undefined Workers in Engine and Machine Making	2	1	1	—	—	—	423	3	—	—	—	—	123	—	—	5	—	4	—	—
Ironmongers, Hardware Dealers	28	2	1	3	—	4	793	16	—	—	1	20	113	1	3	5	1	15	2	3
Other Dealers in Metals	10	—	2	—	—	—	51	1	—	—	—	1	7	—	—	—	—	2	—	—
Clerks	64	2	8	6	1	4	790	10	—	2	3	22	139	—	5	1	1	91	—	4
Others	21	2	—	2	—	—	276	13	1	8	—	2	34	6	—	—	—	100	—	1
TOTAL	128	7	12	11	1	8	3,095	43	1	10	4	45	441	7	9	12	2	344	2	8
26. Metal Manufacture other than Iron.																				
Brass—Founders, Finishers, Workers	2	—	—	—	—	—	29	—	—	—	—	—	—	—	—	—	—	1	—	—
Other or undefined Workers in Engine and Machine Construction	3	—	—	—	—	—	26	—	—	—	—	—	—	—	—	—	—	—	—	—
Wire Drawers, Workers	—	—	—	—	—	—	178	—	—	—	—	—	5	—	—	—	—	—	—	—
Tinplate Goods Makers	43	—	—	—	3	—	55	—	—	—	—	4	36	1	—	—	—	—	1	—
Weighing Apparatus Makers	—	—	—	—	—	—	—	—	—	—	—	—	—	—	—	—	—	—	—	—
Electrical Apparatus Makers	—	—	—	—	—	—	17	—	—	—	—	—	—	—	—	—	—	—	—	—
Type Cutters	—	—	—	2	—	—	3	—	—	—	—	—	—	—	—	—	—	—	—	—
Other Metal Workers	1	—	—	—	—	—	25	—	—	—	—	—	2	—	—	—	—	1	—	—
Ironmongers, Hardware Dealers	4	—	—	—	—	—	53	—	—	—	—	—	1	—	—	—	—	1	—	—
Clerks	13	—	1	—	—	2	162	—	—	—	2	3	19	—	2	—	—	11	—	—
Others	6	—	2	—	—	—	126	—	1	—	—	1	11	3	—	1	2	4	—	—
TOTAL	72	—	3	2	3	2	674	—	1	—	2	8	74	4	2	1	2	18	1	—
27. Precious Metals, Jewels, Musical and Scientific Instruments, Manufacture and Sale.																				
Goldsmiths, Silversmiths, Jewellers	4	2	4	—	—	1	135	3	1	—	1	2	6	—	2	—	—	2	—	—
Piano, Organ—Makers	1	—	—	—	—	—	15	—	—	—	—	—	—	—	—	—	—	1	—	—
Watch, &c., Makers	2	—	—	1	1	—	25	—	—	1	—	2	3	—	1	—	—	1	—	—
Scientific Instrument Makers	—	—	—	—	—	—	33	—	—	—	—	—	3	—	—	—	—	—	—	—
Surgical Instrument Makers	1	—	—	—	—	—	9	—	—	—	—	—	—	—	—	—	—	—	—	—
Weighing, Measuring Apparatus Makers	—	—	—	—	—	—	3	—	—	—	—	—	1	—	—	—	—	1	—	—
Fishing Tackle, Toy, Game Apparatus Makers	1	—	1	1	—	—	292	—	—	—	—	—	4	—	40	—	—	—	—	—
Dealers in Precious Metals and Watches	8	—	3	—	—	—	77	3	—	1	—	6	8	—	—	—	—	6	—	2
Dealers in Instruments and Toys	3	—	1	1	1	—	31	2	—	1	—	3	5	—	—	—	—	1	—	2
Clerks	10	1	2	3	—	—	172	—	—	—	—	—	13	1	2	—	—	2	—	—
Others	—	—	—	—	—	—	66	—	—	—	—	1	1	—	—	—	—	2	—	—
TOTAL	30	3	11	6	2	1	858	8	1	3	1	14	44	1	45	—	—	16	—	4

TABLE XXXVII.—*continued* (Industries of Females by Cities and Counties).

INDUSTRIES and OCCUPATIONS.	FEMALES.																	
		CITIES.				COUNTIES (including Cities).												
	TOTAL.	Edinburgh.	Glasgow.	Dundee.	Aberdeen.	Aberdeen.	Argyll.	Ayr.	Banff.	Berwick.	Bute.	Caithness.	Clackmannan.	Dumbarton.	Dumfries.	Edinburgh.	Elgin.	Fife.
28. House, &c., Building and Decorating.																		
Plumbers, Gasfitters	26	6	4	—	—	—	—	3	—	1	—	—	—	—	—	6	—	—
Dealers in Paint, &c.	29	5	5	1	—	—	1	1	—	—	—	—	—	—	—	5	—	6
Clerks	1,059	203	349	31	52	63	6	22	2	—	5	2	5	18	9	251	6	15
Others	216	33	55	6	11	12	9	11	3	3	2	—	1	10	4	38	3	8
TOTAL	1,330	247	413	38	63	75	16	37	5	4	7	2	6	28	13	300	9	29
29. Wood and Furniture Industries.																		
Cabinet Makers	141	8	29	3	3	4	—	18	1	—	—	—	1	—	—	8	—	10
French Polishers	1,678	38	864	2	44	46	4	188	1	—	1	—	26	29	1	45	5	37
Upholsterers	929	194	405	37	54	57	1	30	—	—	—	—	3	9	4	213	—	17
Basket, &c., Makers	137	7	111	1	1	1	—	1	—	—	—	—	—	—	1	9	—	1
Wooden Box, &c., Makers	304	45	147	2	21	17	—	10	—	—	—	—	—	—	—	61	—	1
Cork, Bark—Cutters, Workers	145	4	70	—	3	3	—	3	—	—	—	—	—	—	—	52	—	—
Wood Carvers	141	11	101	1	1	1	1	1	—	—	—	—	9	—	1	13	—	1
Other Workers in Wood	214	4	21	5	7	7	—	1	—	—	—	—	1	6	—	40	—	2
Furniture Dealers	454	67	125	25	21	24	4	18	3	1	3	—	2	16	4	76	3	33
Dealers in Works of Art	81	7	26	10	10	9	—	1	—	—	—	—	—	—	—	7	2	3
Clerks	501	63	189	18	35	42	3	18	1	—	—	1	2	7	—	80	1	15
Others	349	28	99	8	11	12	1	13	—	1	—	1	—	4	2	36	—	4
TOTAL	5,074	476	2,187	112	211	223	14	302	6	2	4	2	44	71	13	640	11	124
30. Brick, Cement, Pottery, Glass Industries.																		
Brick, Tile, Terra Cotta—Makers	805	14	49	—	—	—	—	26	—	—	—	—	2	19	—	31	—	51
Earthenware, China, Porcelain—Manufacture	1,198	56	531	—	—	1	1	11	—	—	—	—	6	4	—	63	—	190
Glass Bottle Manufacture	90	7	32	1	2	2	—	—	—	—	—	—	22	—	1	10	—	—
Other Workers in Glass Manufacture	133	4	114	—	—	—	—	2	—	—	—	—	4	—	—	9	—	—
Earthenware, China, Glass, &c., Dealers	707	83	218	24	18	25	—	41	2	4	5	—	4	17	8	100	6	28
Clerks	182	11	68	5	4	5	—	12	—	—	1	—	2	4	—	18	—	7
Hawkers	207	3	174	3	2	5	—	—	1	1	2	—	—	—	—	7	—	—
Others	118	7	55	1	3	3	9	2	—	—	—	—	3	—	—	17	—	3
TOTAL	3,440	185	1,241	34	29	41	10	94	3	5	8	—	43	44	9	255	6	279
31. Chemical and Rubber Industries.																		
Manufacturing Chemists	726	117	202	3	3	3	1	5	—	—	—	—	—	3	—	140	—	1
Candle, Grease—Manufacture	34	7	9	—	5	5	—	—	—	—	—	—	—	—	—	9	—	—
Soap Makers	75	1	12	—	11	11	—	—	—	—	—	—	—	—	—	4	—	—
India Rubber, Gutta Percha—Workers	1,538	1,140	207	2	—	—	—	6	—	—	—	—	—	—	—	1,217	—	78
Waterproof Goods Makers	677	163	264	—	—	2	—	42	—	—	—	—	1	3	—	168	—	101
Size, Glue, Varnish, &c.—Makers	108	29	51	—	4	4	—	5	—	—	—	—	—	—	—	31	—	—
Dye, Paint, Ink, &c.—Manufacture	127	—	38	10	21	20	—	1	—	—	—	—	—	—	—	8	—	—
Gunpowder, Explosive—Manufacture	746	1	—	—	—	3	6	500	—	—	—	—	—	2	—	33	—	—
Cartridge Makers	272	1	3	—	—	—	—	107	—	—	—	—	—	—	—	2	—	—
Chemists, Druggists	875	117	283	17	13	24	8	55	8	1	5	—	3	15	8	158	3	28
Dealers in Paint, Oil, Soap, Explosives, &c.	286	32	48	16	13	15	—	12	1	—	1	—	4	8	3	37	1	22
Clerks	681	146	173	21	30	35	6	21	3	1	1	1	1	5	1	185	5	12
Messengers	79	17	5	—	2	3	1	10	—	—	—	—	—	7	—	21	—	2
Others	225	40	66	2	8	8	—	33	2	—	—	—	—	1	—	56	1	3
TOTAL	6,449	1,811	1,361	71	110	133	22	797	14	2	7	1	9	44	12	2,069	10	247
32. Leather and Leather Goods Manufacture.																		
Furriers and Skinners	263	51	139	31	4	6	—	3	—	—	—	—	—	—	—	60	—	4
Tanners	16	4	—	—	—	—	2	—	—	—	—	—	2	—	—	4	—	—
Leather Goods, &c., Makers	240	45	86	35	2	2	—	2	—	—	—	—	—	—	—	45	—	—
Saddlers; Harness, &c., Makers	93	11	27	—	4	3	2	2	—	—	—	—	—	2	2	14	1	3
Dealers in Skins	55	9	27	2	1	1	—	—	—	—	—	—	—	1	—	11	—	2
Clerks	134	24	45	2	6	9	—	5	—	—	—	—	—	1	1	32	—	3
Others	142	24	33	6	2	2	—	1	—	—	—	—	—	—	—	45	—	2
TOTAL	943	168	357	76	19	23	4	13	—	—	—	—	2	4	3	211	1	14

TABLE XXXVII.—*continued.*

INDUSTRIES and OCCUPATIONS.	FEMALES. COUNTIES (including Cities).																			
	Forfar.	Haddington.	Inverness.	Kincardine.	Kinross.	Kirkcudbright.	Lanark.	Linlithgow.	Nairn.	Orkney.	Peebles.	Perth.	Renfrew.	Ross and Cromarty.	Roxburgh.	Selkirk.	Shetland.	Stirling.	Sutherland.	Wigtown.
28. House, &c., Building and Decorating.																				
Plumbers, Gasfitters	4	1	—	—	1	—	6	—	—	—	—	—	1	—	—	—	—	1	—	2
Dealers in Paint, &c.	7	—	—	—	—	—	8	—	—	—	—	—	—	—	—	—	—	1	—	—
Clerks	46	6	7	2	—	—	468	4	—	1	2	18	73	1	6	—	—	20	—	1
Others	8	2	1	—	—	1	68	3	—	—	2	6	8	1	1	—	—	9	—	2
TOTAL	65	9	8	2	1	1	550	7	—	1	4	24	82	2	7	—	—	31	—	5
29. Wood and Furniture Industries.																				
Cabinet Makers	6	2	3	—	—	—	49	—	—	—	—	3	30	—	4	—	—	1	—	1
French Polishers	10	—	4	1	—	1	1,083	2	—	—	—	3	165	—	—	—	—	26	—	—
Upholsterers	50	—	10	2	—	1	463	—	2	—	2	13	35	—	2	—	—	15	—	—
Basket, &c., Makers	2	—	—	—	—	—	121	—	—	—	—	—	1	—	—	—	—	—	—	—
Wooden Box, &c., Makers	2	—	—	4	—	—	181	—	—	—	—	3	22	—	—	—	—	3	—	—
Cork, Bark—Cutters, Workers	—	—	—	—	—	—	78	—	—	—	—	—	—	—	—	—	—	9	—	—
Wood Carvers	1	—	1	—	—	1	105	—	—	—	—	—	1	1	—	—	—	4	—	—
Other Workers in Wood	5	—	—	—	—	—	51	77	—	—	—	1	13	—	—	—	—	10	—	—
Furniture Dealers	41	1	5	1	—	1	161	3	1	1	—	8	31	—	6	—	—	6	—	1
Dealers in Works of Art	13	1	2	1	—	—	30	—	—	—	—	5	3	—	1	—	—	3	—	—
Clerks	23	1	6	3	—	1	251	1	1	—	—	8	19	—	1	—	2	14	—	—
Others	11	1	2	1	—	—	129	51	—	—	—	4	47	1	1	—	—	24	3	—
TOTAL	164	6	33	13	—	5	2,702	134	4	1	2	48	367	2	15	—	2	115	3	2
30. Brick, Cement, Pottery, Glass Industries.																				
Brick, Tile, Terra Cotta—Makers	—	2	—	—	—	1	446	63	—	—	—	1	4	—	—	—	—	158	1	—
Earthenware, China, Porcelain—Manufacture	—	13	1	—	—	—	672	174	—	—	—	5	54	—	—	—	—	3	—	—
Glass Bottle Manufacture	1	—	—	—	—	—	45	—	—	—	—	6	—	—	—	—	—	3	—	—
Other Workers in Glass Manufacture	—	—	—	—	—	—	118	—	—	—	—	—	—	—	—	—	—	—	—	—
Earthenware, China, Glass, &c., Dealers	48	5	5	2	1	4	281	9	4	3	6	18	34	1	10	8	2	23	—	3
Clerks	6	—	—	—	—	—	88	1	—	—	—	8	17	—	1	—	—	12	—	—
Hawkers	3	—	2	—	—	—	175	—	—	—	—	—	3	—	—	—	—	8	—	—
Others	1	—	1	—	—	—	62	2	—	—	—	6	3	—	1	—	—	5	—	—
TOTAL	59	20	9	2	1	5	1,887	249	4	3	6	44	115	1	12	8	2	212	1	3
31. Chemical and Rubber Industries.																				
Manufacturing Chemists	4	—	—	—	—	—	300	12	—	—	—	—	250	—	—	1	—	6	—	—
Candle, Grease—Manufacture	—	—	—	—	—	—	20	—	—	—	—	—	—	—	—	—	—	—	—	—
Soap Makers	—	1	—	—	—	—	17	2	—	—	—	—	18	1	—	—	—	21	—	—
India Rubber, Gutta Percha—Workers	2	—	—	—	—	—	221	—	—	—	—	—	5	—	—	—	—	9	—	—
Waterproof Goods Makers	—	—	—	—	—	—	322	—	—	—	—	—	36	—	—	—	—	2	—	—
Size, Glue, Varnish, &c.—Makers	—	—	—	1	—	—	54	7	—	—	—	—	6	—	—	—	—	—	—	—
Dye, Paint, Ink, &c.—Manufacture	10	—	—	2	—	—	74	—	—	—	—	12	—	—	—	—	—	—	—	—
Gunpowder, Explosive—Manufacture	—	—	—	—	—	—	1	47	—	—	—	—	1	—	—	—	—	153	—	—
Cartridge Makers	—	—	—	—	—	—	4	72	—	—	—	—	—	—	—	—	—	87	—	—
Chemists, Druggists	37	1	6	3	1	4	394	18	1	2	1	8	62	5	—	2	2	12	—	—
Dealers in Paint, Oil, Soap, Explosives, &c.	28	—	1	2	—	1	96	2	—	—	—	7	31	—	3	1	—	10	—	—
Clerks	31	1	2	2	—	2	267	2	—	—	—	11	73	1	1	2	—	9	—	—
Messengers	2	—	—	—	—	—	20	—	—	—	—	1	10	—	—	—	—	2	—	—
Others	5	2	—	2	—	1	85	1	—	—	—	3	8	—	—	—	—	14	—	—
TOTAL	119	5	9	12	1	8	1,875	163	1	2	1	42	500	7	4	6	2	325	—	—
32. Leather and Leather Goods Manufacture.																				
Furriers and Skinners	33	—	—	—	—	—	150	—	—	—	—	1	4	—	—	—	—	1	—	—
Tanners	—	—	—	—	—	—	6	—	—	—	—	2	—	—	1	—	—	—	—	—
Leather Goods, &c., Makers	37	—	—	—	—	—	136	—	—	—	—	—	18	—	—	—	—	—	—	—
Saddlers; Harness, &c., Makers	2	—	—	—	—	—	55	—	—	—	—	3	—	—	—	—	—	—	—	—
Dealers in Skins	2	—	—	3	—	—	30	1	—	—	—	—	3	—	—	—	—	5	—	—
Clerks	3	—	—	—	—	1	64	—	1	—	1	3	8	—	—	—	—	2	—	—
Others	6	—	—	—	—	—	60	—	—	—	—	3	22	—	—	—	—	1	—	—
TOTAL	83	—	—	3	—	1	501	1	1	—	1	12	55	—	1	—	—	9	—	—

TABLE XXXVII.—*continued* (Industries of Females by Cities and Counties).

INDUSTRIES and OCCUPATIONS.	FEMALES.																	
	TOTAL.	CITIES.				COUNTIES (including Cities).												
		Edinburgh.	Glasgow.	Dundee.	Aberdeen.	Aberdeen.	Argyll.	Ayr.	Banff.	Berwick.	Bute.	Caithness.	Clackmannan.	Dumbarton.	Dumfries.	Edinburgh.	Elgin.	Fife.
33. Paper and Stationery Manufacture.																		
Paper Manufacture	4,414	117	520	5	486	1,008	1	4	—	63	—	—	15	65	1	1,055	—	476
Paper Stainers	41	14	16	2	1	1	—	—	—	—	—	—	—	—	—	14	—	—
Stationery Manufacture: Envelope Makers	1,682	418	653	68	261	278	1	3	—	1	3	—	—	10	2	575	1	12
Paper Bag, Cardboard Box—Makers	2,592	365	1,218	35	283	323	—	35	—	—	1	—	—	2	6	579	—	44
Other Workers in Paper	449	63	178	9	87	87	—	—	—	—	—	—	2	1	—	80	—	46
Stationers, Dealers in Paper	2,209	298	645	72	73	78	29	105	6	9	29	6	6	84	20	400	5	84
Bookbinders	64	14	42	—	1	1	—	—	—	—	—	—	—	—	—	19	—	—
Clerks	770	119	315	11	66	105	2	9	—	2	—	—	1	10	3	167	—	16
Messengers	160	8	76	2	24	24	—	2	—	1	2	—	—	—	2	12	—	3
Others	150	24	60	5	10	14	2	2	—	—	—	—	—	2	—	36	—	6
TOTAL	12,531	1,440	3,723	209	1,292	1,919	35	160	6	76	35	6	24	174	34	2,937	6	687
34. Printing, Publishing, and Allied Industries.																		
Authors, Editors, Journalists	6	3	1	1	—	—	—	1	—	—	—	—	—	—	—	3	—	—
Printers	4,124	1,796	1,012	109	341	349	2	35	2	—	1	—	17	26	9	2,107	4	72
Lithographers	773	160	366	42	32	34	—	1	—	—	—	—	—	4	—	198	—	42
Bookbinders	3,932	1,202	2,064	68	147	145	1	12	—	—	—	—	3	17	15	1,319	—	26
Publishers, Booksellers	705	67	194	20	41	57	5	38	13	1	1	7	4	3	10	81	6	37
Stationers	138	77	17	4	5	7	1	—	—	1	—	—	—	—	—	77	—	—
Newspaper Agents, News-room Keepers	813	73	221	35	63	65	3	41	—	—	3	—	1	21	1	108	1	44
Clerks	1,101	314	340	59	63	73	—	10	2	—	1	—	5	13	5	362	5	24
Messengers	263	13	117	5	34	40	—	11	—	—	—	—	—	2	2	16	1	5
Others	428	151	164	16	21	20	—	4	—	—	—	—	1	3	1	174	—	3
TOTAL	12,283	3,856	4,496	359	747	790	12	153	17	2	6	7	31	89	43	4,445	17	253
35. Cotton Industry.																		
Card- and Blowing-room Processes	171	—	110	—	3	3	—	11	—	—	—	—	—	1	—	—	—	1
Spinning Processes	2,333	4	878	9	44	44	—	95	—	—	—	—	5	44	—	35	1	42
Winding, &c., Processes	1,621	3	931	4	9	9	—	60	—	—	—	—	1	40	—	27	—	16
Weaving Processes	6,207	1	3,350	2	23	23	7	337	—	—	—	1	1	128	—	3	—	25
Other and undefined Processes	1,422	3	681	1	21	24	—	63	—	—	—	—	10	27	1	32	—	6
Textile Bleachers	61	—	—	—	—	—	—	6	—	—	—	—	—	—	—	—	—	9
„ Printers	231	—	5	—	—	—	—	1	—	—	—	—	—	2	—	—	—	—
„ Dyers	22	—	—	—	—	—	—	—	—	—	—	—	—	—	—	—	—	—
„ Calenderers, Finishers	80	—	7	—	—	—	—	1	—	—	—	—	—	—	—	—	—	—
Lace Manufacture	85	—	20	—	—	—	—	52	—	—	—	—	—	—	—	—	—	—
Clerks	157	2	93	—	—	—	—	2	—	—	—	—	—	1	—	2	—	2
Others	200	8	118	—	1	—	—	11	—	—	1	—	—	3	—	9	—	1
TOTAL	12,590	21	6,193	16	101	103	7	639	—	—	1	1	17	246	1	108	1	102
36. Wool Industry.																		
Sorting and Carding Processes	372	4	24	1	24	30	—	110	2	3	—	1	54	2	16	9	12	3
Spinning Processes	3,911	2	43	—	56	75	4	676	19	8	—	1	806	1	118	4	24	13
Weaving Processes	7,479	33	278	—	491	575	—	448	76	194	—	3	798	18	406	58	87	40
Other and undefined Processes	3,276	22	101	7	207	254	1	250	35	30	—	1	681	11	101	33	23	20
Hosiery Manufacture	64	13	5	—	5	9	—	9	3	—	—	—	4	—	—	14	1	—
Clerks	218	13	28	1	5	11	1	7	1	1	1	2	19	—	6	14	2	1
Messengers	46	5	3	—	5	5	—	4	—	—	—	—	1	1	—	5	—	—
Others	244	20	23	1	11	15	1	18	5	1	1	—	15	1	8	21	3	2
TOTAL	15,610	112	505	10	804	974	7	1,522	141	237	2	8	2378	34	655	158	152	79
37. Silk Industry.																		
Spinning Processes	125	—	12	—	—	—	—	1	—	—	—	—	—	—	1	—	—	—
Weaving Processes	507	5	53	—	—	—	—	3	—	—	—	—	—	—	—	5	—	—
Workers in other and undefined Processes	135	—	18	1	—	—	—	21	—	—	—	—	—	—	2	1	—	1
Others	53	10	23	—	—	—	—	6	—	—	—	—	—	—	2	10	—	—
TOTAL	820	15	106	1	—	—	—	31	—	—	—	—	—	—	5	16	—	1
38. Linen Industry.																		
Flax, Linen—Manufacture	16,046	7	73	706	1,174	1,187	—	194	—	—	1	—	—	2	—	31	1	8104
Clerks	78	3	4	3	3	3	—	—	—	—	—	—	—	—	—	3	—	47
Others	419	11	12	10	28	28	—	9	—	—	—	—	—	—	—	13	—	116
TOTAL	16,543	21	89	719	1,205	1,218	—	203	—	—	1	—	—	2	—	47	1	8267

TABLE XXXVII.—*continued.*

INDUSTRIES and OCCUPATIONS.	FEMALES. COUNTIES (including Cities).																			
	Forfar.	Haddington.	Inverness.	Kincardine.	Kinross.	Kirkcudbright.	Lanark.	Linlithgow.	Nairn.	Orkney.	Peebles.	Perth.	Renfrew.	Ross and Cromarty.	Roxburgh.	Selkirk.	Shetland.	Stirling.	Sutherland.	Wigtown.
33. Paper and Stationery Manufacture.																				
Paper Manufacture	41	—	—	18	2	1	1,076	73	—	—	—	40	279	—	—	—	—	196	—	—
Paper Stainers	2	—	—	—	—	—	16	—	—	—	—	—	8	—	—	—	—	—	—	—
Stationery Manufacture: Envelope Makers	73	—	1	13	—	—	687	13	—	—	—	1	7	—	—	—	—	1	—	—
Paper Bag, Cardboard Box—Makers	52	—	—	15	—	8	1,398	—	—	—	—	26	102	—	—	—	—	1	—	—
Other Workers in Paper	12	—	—	1	—	1	210	—	—	—	—	—	9	—	—	—	—	—	—	—
Stationers, Dealers in Paper	108	4	12	4	5	5	922	—	1	4	7	47	144	10	14	3	2	48	—	8
Bookbinders	—	—	—	—	—	—	44	—	—	—	—	—	—	—	—	—	—	—	—	—
Clerks	13	—	1	6	—	1	380	2	—	—	—	5	32	—	—	—	1	14	—	—
Messengers	3	—	—	3	—	—	88	1	—	—	—	1	12	—	—	—	—	5	—	1
Others	5	—	2	—	—	—	68	1	—	—	—	3	4	—	—	1	—	4	—	—
TOTAL	309	4	16	60	7	16	4,889	90	1	4	7	123	597	10	14	4	3	269	—	9
34. Printing, Publishing, and Allied Industries.																				
Authors, Editors, Journalists	1	—	—	—	—	—	1	—	—	—	—	—	—	—	—	—	—	—	—	—
Printers	129	—	5	22	1	2	1,163	—	1	—	1	73	61	6	4	4	—	27	—	1
Lithographers	45	1	—	—	—	—	393	—	—	—	—	4	50	—	—	—	—	—	—	1
Bookbinders	74	—	4	4	—	3	2,207	—	—	—	—	19	58	—	4	—	—	21	—	—
Publishers, Booksellers	46	6	15	7	1	9	239	—	—	1	3	19	26	5	8	7	—	41	—	9
Stationers	4	19	—	—	—	—	19	3	—	—	—	—	3	3	—	—	—	1	—	—
Newspaper Agents, News-room Keepers	49	4	9	1	—	3	334	16	1	—	—	18	61	1	5	4	—	19	—	—
Clerks	71	6	5	1	—	3	422	2	1	—	1	19	42	5	1	5	2	14	—	1
Messengers	6	2	3	—	—	1	135	1	—	—	—	7	22	—	—	—	—	7	—	2
Others	16	—	—	1	—	2	188	—	—	—	—	2	11	—	—	—	—	1	—	1
TOTAL	441	38	41	36	2	23	5,101	22	3	1	5	161	334	20	22	20	2	131	—	15
35. Cotton Industry.																				
Card- and Blowing-room Processes	—	—	—	—	—	—	122	—	—	—	—	14	18	—	—	—	—	1	—	—
Spinning Processes	18	—	—	3	—	—	1,176	1	—	—	—	78	753	1	—	—	—	37	—	—
Winding, &c., Processes	10	1	—	1	—	—	1,130	—	—	—	—	100	215	—	—	—	—	11	—	—
Weaving Processes	12	—	1	—	—	—	4,519	—	—	—	1	373	682	—	—	—	—	94	—	—
Other and undefined Processes	3	1	—	—	—	—	927	—	—	—	—	36	264	—	—	—	—	28	—	—
Textile Bleachers	—	—	—	—	—	—	9	—	—	—	—	—	37	—	—	—	—	—	—	—
„ Printers	—	—	—	—	—	—	90	—	—	—	—	—	137	—	—	—	—	1	—	—
„ Dyers	—	—	—	—	—	—	10	—	—	—	—	—	12	—	—	—	—	—	—	—
„ Calenderers, Finishers	—	—	—	—	—	—	17	—	—	—	—	1	61	—	—	—	—	—	—	—
Lace Manufacture	—	—	—	—	—	—	25	—	—	—	—	—	8	—	—	—	—	—	—	—
Clerks	—	1	—	—	—	—	124	—	—	—	—	1	23	—	—	—	—	1	—	—
Others	1	—	—	2	—	—	136	—	—	—	—	—	36	—	—	—	—	—	—	—
TOTAL	44	3	1	6	—	—	8,285	1	—	—	1	603	2,246	1	—	—	—	173	—	—
36. Wool Industry.																				
Sorting and Carding Processes	3	—	2	2	—	10	28	—	—	—	13	2	32	2	16	9	1	4	2	4
Spinning Processes	—	3	979	3	31	53	63	—	—	14	196	39	154	133	139	286	3	56	1	9
Weaving Processes	3	5	367	13	42	87	402	1	—	—	736	81	343	171	742	1734	—	12	2	35
Other and undefined Processes	7	1	5	3	4	45	149	4	—	1	277	19	436	12	257	545	—	43	6	22
Hosiery Manufacture	—	—	—	—	—	—	5	—	—	—	—	3	12	—	3	1	—	—	—	—
Clerks	1	1	—	—	1	—	35	—	—	—	20	5	45	1	22	17	—	1	2	1
Messengers	—	—	—	—	—	—	6	—	—	—	3	2	5	—	—	14	—	—	—	—
Others	2	1	1	1	2	62	31	—	—	—	7	1	15	—	8	20	1	1	—	—
TOTAL	16	11	1,354	22	80	257	719	5	—	15	1252	152	1,042	319	1,187	2626	5	117	13	71
37. Silk Industry.																				
Spinning Processes	—	—	—	—	—	—	114	—	—	—	—	—	9	—	—	—	—	—	—	—
Weaving Processes	—	—	—	—	—	—	453	—	—	—	—	—	45	—	—	—	—	1	—	—
Workers in other and undefined Processes	1	—	—	—	—	—	103	—	—	—	—	1	5	—	—	—	—	—	—	—
Others	—	—	—	—	—	—	31	—	—	—	—	—	4	—	—	—	—	—	—	—
TOTAL	1	—	—	—	—	—	701	—	—	—	—	1	63	—	—	—	—	1	—	—
38. Linen Industry.																				
Flax, Linen—Manufacture	4,489	1	1	277	77	—	107	4	—	—	—	747	821	—	—	1	—	1	—	—
Clerks	16	—	—	—	—	—	4	—	—	—	—	—	5	—	—	—	—	—	—	—
Others	163	—	—	2	—	—	16	—	—	—	—	49	20	—	—	—	1	2	—	—
TOTAL	4,668	1	1	279	77	—	127	4	—	—	—	796	846	—	—	1	1	3	—	—

TABLE XXXVII.—*continued* (Industries of Females by Cities and Counties).

INDUSTRIES and OCCUPATIONS.	FEMALES.																	
		CITIES.				COUNTIES (including Cities).												
	TOTAL.	Edinburgh.	Glasgow.	Dundee.	Aberdeen.	Aberdeen.	Argyll.	Ayr.	Banff.	Berwick.	Bute.	Caithness.	Clackmannan.	Dumbarton.	Dumfries.	Edinburgh.	Elgin.	Fife.
39. Hemp, Jute, Rope, Mat—Industries.																		
Hemp, Jute—Manufacture	26,936	4	85	23,367	416	420	—	4	1	—	—	1	1	—	—	45	1	550
Rope, Twine—Manufacture	1,762	1	58	122	24	19	—	48	—	—	—	—	—	18	1	346	—	111
Canvas, Sacking, Net—Manufacture	3,311	9	96	338	132	86	24	265	28	4	—	2	—	2	—	353	44	234
Rug, Matting, &c.—Manufacture	267	2	29	218	—	—	—	—	—	—	—	—	—	—	—	2	—	—
Flax Manufacture	285	1	3	127	49	49	—	2	—	—	—	—	—	—	—	6	—	8
Clerks	182	7	14	86	4	5	—	3	—	—	—	1	—	2	—	15	—	18
Others	135	—	14	46	8	9	—	5	—	—	—	—	3	1	—	10	—	1
TOTAL	32,878	24	299	24,304	633	588	24	327	29	4	—	4	4	23	1	777	45	922
40. Thread, Hosiery, and other Textile Industries.																		
Thread Manufacture	8,464	2	275	1	6	7	1	505	1	—	—	2	2	82	21	6	—	3
Hosiery Manufacture	9,829	412	599	20	235	526	11	1,102	20	—	5	20	19	51	242	537	21	35
Lace Manufacture	2,821	4	477	2	—	3	5	2,137	—	—	—	—	—	1	1	4	—	1
Carpet, Rug, Felt—Manufacture	3,472	2	1,737	115	3	5	—	469	—	—	—	—	1	4	1	510	1	1
Small Ware, Fancy Goods (Textile), &c.—Manufacture	495	36	119	11	22	28	—	23	1	—	—	1	—	3	2	43	—	19
Weavers and Workers in sundry and undefined Fabrics: Factory Hands (undefined)	3,440	8	1,444	43	84	91	5	157	1	1	1	3	51	89	29	40	—	130
Canvas, Net—Manufacture	184	4	5	22	13	14	2	46	2	—	—	—	—	—	—	18	10	56
Textile Bleachers	83	—	5	—	—	—	—	9	—	—	—	—	—	—	—	1	—	—
„ Dyers	45	2	5	—	—	—	—	1	—	—	—	—	—	—	—	4	—	—
„ Calenderers, Finishers	22	—	9	—	—	—	—	5	—	—	—	—	—	—	—	—	—	—
Seamstresses	87	48	22	—	1	1	—	6	—	—	—	—	—	—	—	48	—	—
Hosiers, Haberdashers	133	40	51	4	1	2	—	5	—	—	—	—	—	1	—	40	—	1
Other Dealers in Textile Fabrics	114	15	41	2	6	6	—	1	1	—	—	—	—	—	1	20	1	7
Clerks	554	23	203	7	3	5	1	43	—	—	—	—	3	7	5	32	2	2
Others	963	18	136	8	12	16	2	38	4	—	1	—	2	5	192	88	1	7
TOTAL	30,706	614	5,128	235	386	704	27	4,547	30	1	7	26	78	243	494	1,391	36	262
41. Bleaching, Dyeing, and Allied Industries.																		
Textile Bleachers	1,865	1	204	10	19	19	—	61	—	—	—	—	10	61	—	2	—	250
„ Printers	2,138	1	177	—	3	3	—	19	—	—	—	—	—	1,389	—	3	—	12
„ Dyers	1,949	5	71	47	6	6	—	5	—	—	—	1	—	671	2	6	2	13
„ Calenderers, Finishers	1,598	5	459	131	13	12	—	13	—	—	—	—	—	52	—	8	—	2
Laundry Workers, &c.	341	203	35	1	14	14	—	—	—	—	—	—	—	—	—	203	—	—
Clerks	441	52	57	19	4	5	—	5	—	—	—	—	2	12	—	59	—	8
Receiving-shop Keepers, Assistants	45	10	11	2	4	4	—	—	—	—	—	—	—	1	1	11	—	1
Others	343	8	47	10	4	4	1	2	—	—	—	—	1	22	3	14	—	3
TOTAL	8,720	285	1,061	220	67	67	1	105	—	—	—	1	13	2,208	6	306	2	289
42. Dealing in Drapery and Textiles.																		
Drapers; Linen Drapers, Mercers	9,971	1,166	2,601	539	478	588	85	526	44	22	51	20	33	218	91	1,544	54	400
Tailors	100	6	31	2	3	5	—	2	—	—	—	1	—	3	—	9	—	1
Dressmakers	488	33	54	15	42	53	3	9	8	1	—	4	—	8	2	61	11	21
Seamstresses	88	14	51	1	—	1	—	1	—	—	—	—	—	3	1	14	1	2
Clothiers	23	19	4	—	—	—	—	—	—	—	—	—	—	—	—	19	—	—
Milliners	139	22	23	1	10	13	—	5	1	2	—	1	3	—	2	25	2	6
Other Dealers (Textile Fabrics)	281	25	108	7	16	17	3	17	—	1	—	1	—	5	1	33	1	14
Clerks	1,523	216	581	72	88	110	8	31	10	2	1	1	2	12	11	265	12	32
Messengers	350	12	166	9	46	49	2	9	—	—	1	—	2	—	2	15	5	5
Others	267	39	104	11	14	15	4	11	—	1	1	—	1	3	2	44	—	4
TOTAL	13,230	1,552	3,723	657	697	851	105	611	63	29	54	28	41	252	112	2,029	86	485
43. Hat Making and Selling.																		
Straw Hat Manufacture	8	4	2	—	—	—	—	—	—	—	—	—	—	—	—	4	—	—
Other Hat Manufacture; Cap Manufacture	773	149	464	2	13	13	—	38	—	—	—	—	—	4	—	155	—	—
Milliners	6,413	724	1,238	272	366	449	55	376	44	17	28	32	50	160	117	970	56	303
Hat, Bonnet, Straw Plait—Dealers	380	40	117	16	8	13	2	22	—	—	3	1	1	7	6	43	—	12
Clerks	54	5	28	2	5	6	1	4	—	—	—	—	1	—	—	5	—	1
Messengers	114	11	48	4	14	13	1	2	—	—	1	—	1	—	—	13	—	1
Others	94	13	36	6	1	1	2	4	—	—	—	—	1	1	—	14	—	5
TOTAL	7,836	946	1,933	302	407	495	61	446	44	17	32	33	54	172	123	1,204	56	322

TABLE XXXVII.—*continued.*

INDUSTRIES and OCCUPATIONS.	FEMALES. COUNTIES (including Cities).																			
	Forfar.	Haddington.	Inverness.	Kincardine.	Kinross.	Kirkcudbright.	Lanark.	Linlithgow.	Nairn.	Orkney.	Peebles.	Perth.	Renfrew.	Ross and Cromarty.	Roxburgh.	Selkirk.	Shetland.	Stirling.	Sutherland.	Wigtown.
39. Hemp, Jute, Rope, Mat—Industries.																				
Hemp, Jute—Manufacture	25250	—	—	18	2	1	104	1	—	—	—	427	107	—	—	—	—	3	—	—
Rope, Twine—Manufacture	147	—	—	120	—	—	399	1	—	—	—	43	508	—	—	—	—	1	—	—
Canvas, Sacking, Net—Manufacture	1,132	6	—	113	—	—	143	—	—	—	—	1	859	—	—	—	12	3	—	—
Rug, Matting, &c.—Manufacture	219	—	—	—	—	—	45	—	—	—	—	—	—	—	—	—	—	1	—	—
Flax Manufacture	153	—	—	—	—	—	3	—	—	—	—	9	55	—	—	—	—	—	—	—
Clerks	102	—	—	—	—	—	25	—	—	—	—	4	5	—	—	—	—	2	—	—
Others	57	—	—	—	—	—	26	1	—	—	—	1	20	—	1	—	—	—	—	—
TOTAL	27060	6	—	251	2	1	745	3	—	—	—	485	1,554	—	1	—	12	10	—	—
40. Thread, Hosiery, and other Textile Industries.																				
Thread Manufacture	2	—	3	2	—	—	419	—	—	—	—	—	7,384	2	12	—	7	2	—	1
Hosiery Manufacture	41	2	9	9	4	114	1,395	64	—	146	3	34	688	16	1,674	67	2781	182	4	7
Lace Manufacture	3	—	—	—	—	—	547	10	—	—	—	1	104	—	—	—	1	2	—	1
Carpet, Rug, Felt—Manufacture	117	—	—	—	—	—	1,849	2	—	—	—	27	366	—	—	—	—	119	—	—
Small Ware, Fancy Goods (Textile), &c.—Manufacture	27	—	—	—	—	—	130	—	—	—	1	—	208	3	1	1	—	4	—	—
Weavers and Workers in sundry and undefined Fabrics: Factory Hands (undefined)	120	—	298	1	4	11	1,870	2	1	1	—	23	460	7	1	—	—	41	1	1
Canvas, Net—Manufacture	22	2	—	—	—	—	6	—	—	—	—	—	6	—	—	—	—	—	—	—
Textile Bleachers	—	—	—	—	—	—	6	—	—	—	—	—	67	—	—	—	—	—	—	—
„ Dyers	—	—	—	—	—	1	5	—	—	—	—	—	34	—	—	—	—	—	—	—
„ Calenderers, Finishers	—	—	—	—	—	—	9	—	—	—	—	—	8	—	—	—	—	—	—	—
Seamstresses	—	—	—	—	—	—	28	—	—	1	—	—	3	—	—	—	—	—	—	—
Hosiers, Haberdashers	9	—	—	—	—	—	62	—	—	—	—	—	7	—	—	1	—	5	—	—
Other Dealers in Textile Fabrics	10	—	3	—	—	—	55	—	—	—	—	—	6	—	1	—	—	2	—	—
Clerks	10	—	—	—	—	4	243	1	—	—	1	—	174	—	12	3	—	6	—	—
Others	14	2	—	—	—	83	156	—	—	1	1	27	295	—	7	—	2	18	—	1
TOTAL	375	6	313	12	8	213	6,780	79	1	149	6	112	9,810	28	1,708	72	2791	381	5	11
41. Bleaching, Dyeing and Allied Industries.																				
Textile Bleachers	115	—	—	3	—	—	383	—	—	—	—	230	721	—	3	—	—	7	—	—
„ Printers	—	—	—	—	—	—	257	—	—	—	—	39	262	—	—	—	—	154	—	—
„ Dyers	48	—	1	—	—	5	263	—	—	—	—	734	158	—	13	2	—	19	—	—
„ Calenderers, Finishers	134	—	—	1	—	—	497	—	—	—	—	581	253	—	13	—	—	32	—	—
Laundry Workers, &c.	1	48	—	—	—	—	55	5	—	—	—	5	7	—	—	—	—	1	—	2
Clerks	20	—	—	—	—	1	76	—	—	—	—	190	44	—	16	1	—	2	—	—
Receiving-shop Keepers, Assistants	4	—	1	—	—	—	13	1	—	—	—	2	3	—	—	—	—	3	—	—
Others	11	—	1	—	—	1	62	1	—	—	—	184	25	—	5	—	—	3	—	—
TOTAL	333	48	3	4	—	7	1,606	7	—	—	—	1,965	1,473	—	50	3	—	221	—	2
42. Dealing in Drapery and Textiles.																				
Drapers, Linen Drapers, Mercers	750	45	50	33	8	50	3,879	94	8	25	16	219	707	24	64	25	28	231	11	28
Tailors	4	3	—	—	—	—	54	3	—	—	—	5	5	—	3	1	—	1	—	—
Dressmakers	43	5	12	1	—	2	106	6	2	2	2	51	28	1	14	3	1	22	—	6
Seamstresses	3	—	—	—	—	—	57	1	—	—	—	—	2	—	—	—	—	2	—	—
Clothiers	—	—	—	—	—	—	4	—	—	—	—	—	—	—	—	—	—	—	—	—
Milliners	1	1	5	—	—	4	39	2	1	—	1	5	11	1	3	—	—	5	—	—
Other Dealers (Textile Fabrics)	9	1	1	1	—	3	119	—	—	—	1	15	20	3	10	1	—	1	—	3
Clerks	92	3	11	4	2	1	772	4	1	1	2	20	68	7	7	1	3	21	—	6
Messengers	18	1	4	2	—	—	201	—	—	—	—	3	23	—	—	—	—	6	—	2
Others	14	4	3	2	—	3	121	4	—	1	—	3	11	2	7	—	—	2	—	4
TOTAL	934	63	86	43	10	63	5,352	114	12	29	22	321	875	38	108	31	32	291	11	49
43. Hat Making and Selling.																				
Straw Hat Manufacture	—	—	—	—	—	—	3	—	—	—	—	—	1	—	—	—	—	—	—	—
Other Hat Manufacture; Cap Manufacture	2	—	—	—	—	—	531	—	—	—	—	3	14	—	—	13	—	—	—	—
Milliners	466	19	59	29	5	55	1,984	55	4	15	12	173	435	21	67	36	11	274	2	34
Hat, Bonnet, Straw Plait—Dealers	26	—	1	—	—	2	165	1	1	—	—	7	35	—	1	6	1	22	1	1
Clerks	2	—	1	—	—	—	29	—	—	—	—	1	3	—	—	—	—	—	—	—
Messengers	9	—	1	1	—	—	56	—	—	—	—	2	9	—	—	—	—	3	—	1
Others	9	—	—	—	—	—	47	—	—	—	—	2	2	—	2	—	—	4	—	—
TOTAL	514	19	62	30	5	57	2,815	56	5	15	12	188	499	21	70	55	12	303	3	36

TABLE XXXVII.—*continued* (Industries of Females by Cities and Counties).

INDUSTRIES and OCCUPATIONS.	FEMALES.																	
		CITIES.				COUNTIES (including Cities).												
	TOTAL.	Edinburgh.	Glasgow.	Dundee.	Aberdeen.	Aberdeen.	Argyll.	Ayr.	Banff.	Berwick.	Bute.	Caithness.	Clackmannan.	Dumbarton.	Dumfries.	Edinburgh.	Elgin.	Fife.
44. Tailoring, Dressmaking.																		
Tailors	11,656	1,310	4,805	316	332	390	39	527	8	16	15	18	39	152	37	1,590	26	217
Dressmakers	35,698	3,964	6,344	892	1,647	2,672	426	2,030	459	235	109	298	246	807	762	5,370	394	1,723
Stay, Corset Makers	23	1	15	1	—	—	—	—	—	—	—	—	—	—	—	1	—	—
Seamstresses, &c.	595	112	373	2	9	12	1	8	—	—	—	—	—	2	—	113	—	—
Clothiers, &c.	750	136	297	7	31	34	—	20	—	—	5	—	5	19	6	153	3	12
Clerks	353	59	163	11	19	25	1	4	—	—	1	—	2	4	1	64	—	5
Messengers	246	20	142	6	20	20	—	9	—	—	—	—	—	—	—	21	—	1
Others	242	59	104	3	16	16	—	5	1	1	—	—	1	4	1	61	1	2
TOTAL	49,563	5,661	12,243	1,238	2,074	3,169	467	2,603	468	252	130	316	293	988	807	7,373	424	1,960
45. Bootmaking.																		
Boot, Shoe—Makers	2,098	149	502	33	28	44	1	497	4	—	3	—	—	10	1	181	5	15
Slipper Makers	36	5	27	1	—	—	—	—	—	—	—	—	—	—	—	5	—	—
Boot, Shoe—Dealers	2,381	216	565	83	103	141	29	143	20	6	16	5	22	51	26	294	23	119
Clerks	303	37	102	11	22	22	—	46	2	—	—	—	—	2	—	51	2	10
Messengers	197	15	85	3	9	11	1	12	—	—	—	—	—	3	—	16	5	—
Others	88	24	27	—	1	3	—	5	—	—	—	3	—	—	6	25	1	1
TOTAL	5,103	446	1,308	131	163	221	31	703	26	6	19	8	22	66	33	572	36	145
46. Other Dress Industries.																		
Clothiers	144	14	77	1	4	4	1	2	—	—	5	—	1	2	1	20	—	3
Hosiers, Haberdashers	188	20	73	3	6	6	1	13	2	—	—	—	—	2	5	22	—	1
Other Dealers in Dress	270	25	178	10	8	8	—	5	—	1	—	—	3	2	—	30	—	5
Stay, Corset—Makers	214	14	185	2	6	6	—	1	1	—	1	—	—	—	—	14	—	—
Button Makers	7	—	5	—	—	—	—	1	—	—	—	—	—	—	—	—	—	—
Glove Makers	817	1	4	—	214	206	—	5	—	—	—	—	1	—	416	15	—	—
Furriers	26	16	8	—	2	2	—	—	—	—	—	—	—	—	—	16	—	—
Seamstresses	7,855	166	4,686	111	202	259	13	230	13	7	6	15	11	62	39	426	15	134
Umbrella, &c., Makers	333	17	258	2	3	3	—	2	—	—	2	—	—	3	—	21	1	—
Smallware (Textile) Manufacture	132	6	74	3	10	11	7	1	1	—	—	—	—	—	1	9	2	3
Dealers in Textile Fabrics	30	5	20	1	—	—	—	4	—	—	—	—	—	—	—	5	—	—
Hairdressers; Wig Makers	267	52	79	8	13	12	2	16	2	—	1	2	—	7	2	56	3	8
Clerks	172	11	114	—	1	1	—	—	—	—	—	—	—	4	1	17	—	—
Messengers	102	4	76	—	4	3	—	2	—	—	—	—	—	1	—	4	—	—
Others	459	54	296	6	12	14	—	2	1	—	1	—	1	3	7	63	1	2
TOTAL	11,016	405	6,133	147	485	535	24	284	20	8	16	17	17	86	472	718	22	156
47. Preparation and Sale of Provisions.																		
Provision Curers	403	4	100	6	223	201	1	1	—	—	1	—	—	18	3	6	—	1
Fish Curers	280	—	29	7	149	164	—	—	6	—	1	12	—	—	—	3	3	7
Millers; Cereal Food Manufacture	255	8	35	2	8	14	—	8	3	1	—	—	—	1	26	24	—	12
Bread, Biscuit—Makers	3,900	631	1,398	152	122	139	17	77	3	5	3	10	6	23	15	992	9	38
Sugar Refiners	63	2	25	5	2	2	—	4	—	—	—	—	—	—	—	6	—	—
Jam, Preserve, Sweet—Makers	3,952	120	1,833	356	64	71	7	54	5	2	4	2	8	20	9	203	1	43
Chocolate, Cocoa—Makers	1,219	114	823	127	1	1	—	—	—	—	—	—	—	2	—	141	—	1
Aerated Water Manufacture	569	57	187	4	30	39	—	20	2	—	3	—	2	5	7	88	1	37
Mustard, Spice, &c.—Manufacture	321	9	97	2	7	7	—	—	—	—	—	—	—	1	—	17	—	3
Grocers; Tea, Coffee—Dealers	6,436	253	736	213	186	331	142	557	95	41	54	84	19	226	141	465	107	431
Provision Dealers	694	49	134	10	202	207	5	25	8	3	2	2	—	1	7	89	2	39
Butchers	689	26	183	21	9	19	11	55	3	5	3	3	3	18	15	39	4	35
Fishmongers, Poulterers	1,695	71	453	65	86	98	23	62	16	—	10	4	7	42	8	211	24	37
Milksellers, Dairymaids	4,300	615	1,510	135	145	213	38	137	5	13	9	11	23	146	10	822	12	73
Creamery Workers	47	2	2	—	—	—	—	6	—	—	—	—	—	—	—	11	—	—
Bakers, Confectioners—Dealers	7,444	851	1,580	438	243	325	80	391	22	15	48	17	44	203	81	1,198	34	311
Corn, Flour, Seed—Merchants	126	10	50	1	7	8	—	1	—	—	—	1	—	—	3	18	6	1
Greengrocers, Fruiterers	3,366	448	928	109	118	129	51	171	5	2	29	1	17	109	25	625	9	120
Other Dealers in Food	31	3	16	1	—	4	—	1	—	—	—	—	—	—	—	3	—	1
Clerks	4,276	657	1,048	166	284	329	28	130	10	8	13	4	6	86	41	910	34	175
Messengers, &c.	1,343	138	510	14	53	55	7	55	1	—	4	—	—	45	4	173	3	13
Hawkers, Street Sellers	237	20	98	5	13	18	—	12	1	—	1	—	—	3	—	43	—	4
Others	491	72	182	14	40	39	3	17	—	1	—	—	1	5	1	92	1	7
TOTAL	42,137	4,160	11,957	1,853	1,992	2,413	413	1,784	185	96	185	151	136	954	396	6,179	250	1,389
48. Tobacco Manufacture and Sale.																		
Tobacco Manufacture	1,479	189	971	49	19	18	—	3	—	—	—	—	—	—	1	255	—	19
Tobacconists	1,163	190	266	60	29	39	11	40	—	2	14	1	7	31	8	268	—	47
Clerks	83	16	37	5	3	3	—	—	—	—	—	—	—	—	—	23	—	—
Others	86	16	54	1	1	—	3	—	—	—	—	1	—	—	—	19	—	—
TOTAL	2,811	411	1,328	115	52	60	14	43	—	2	14	2	7	31	9	565	—	66

TABLE XXXVII.—*continued.*

INDUSTRIES and OCCUPATIONS.	FEMALES. COUNTIES (including Cities).																			
	Forfar.	Haddington.	Inverness.	Kincardine.	Kinross.	Kirkcudbright.	Lanark.	Linlithgow.	Nairn.	Orkney.	Peebles.	Perth.	Renfrew.	Ross and Cromarty.	Roxburgh.	Selkirk.	Shetland.	Stirling.	Sutherland.	Wigtown.
44. Tailoring, Dressmaking.																				
Tailors	532	33	26	26	18	15	6,767	60	14	47	14	213	460	10	56	81	1	190	2	17
Dressmakers	2,003	307	530	286	50	370	10,239	381	60	232	136	1,084	1,862	269	420	205	158	1,167	92	316
Stay, Corset Makers	1	—	—	—	—	—	19	—	—	—	—	1	—	—	—	—	—	1	—	—
Seamstresses, &c.	3	4	2	—	—	1	410	1	—	—	—	3	27	—	3	1	—	4	—	—
Clothiers, &c.	22	3	2	1	—	5	375	—	—	—	—	9	37	3	6	5	—	24	1	—
Clerks	15	—	2	1	—	1	190	1	—	—	—	3	20	—	—	3	—	10	—	—
Messengers	13		—	2	—	—	164	—	—	—	—	2	8	—	—	—	—	6	—	—
Others	3	1	1	—	—	3	122	—	—	—	—	2	13	—	2	—	1	1	—	—
TOTAL	2,592	348	563	316	68	395	18,286	443	74	279	150	1,317	2,427	282	487	295	160	1,403	95	333
45. Bootmaking.																				
Boot, Shoe—Makers	278	2	2	2	—	1	923	21	1	—	1	32	49	2	3	—	2	16	—	2
Slipper Makers	4	—	—	—	—	—	27	—	—	—	—	—	—	—	—	—	—	—	—	—
Boot, Shoe—Dealers	142	15	13	7	8	17	916	25	5	4	2	52	152	4	28	11	1	76	—	8
Clerks	22	—	4	2	—	—	127	—	—	—	—	2	6	3	1	—	—	1	—	—
Messengers	5	—	1	1	—	—	120	—	—	—	—	2	18	—	—	—	—	2	—	—
Others	1	—	—	—	1	—	35	—	—	—	—	1	5	—	—	1	—	—	—	—
TOTAL	452	17	20	12	9	18	2,148	46	6	4	3	89	230	9	32	12	3	95	—	10
46. Other Dress Industries.																				
Clothiers	1	—	—	—	—	—	89	—	—	—	—	—	9	—	3	1	—	2	—	—
Hosiers, Haberdashers	3	—	—	—	1	—	108	—	—	—	—	—	15	—	1	1	1	6	—	—
Other Dealers in Dress	10	—	1	1	—	1	188	—	—	—	—	1	11	—	2	—	—	1	—	—
Stay, Corset—Makers	2	—	—	—	—	—	189	—	—	—	—	—	—	—	—	—	—	—	—	—
Button Makers	—	—	—	—	—	—	5	—	—	—	—	—	1	—	—	—	—	—	—	—
Glove Makers	—	—	—	13	—	152	5	—	—	1	—	—	2	—	1	—	—	—	—	—
Furriers	—	—	—	—	—	—	8	—	—	—	—	—	—	—	—	—	—	—	—	—
Seamstresses	183	2	24	24	2	5	5,941	14	2	31	3	49	254	9	12	7	2	37	6	18
Umbrella, &c., Makers	2	—	1	—	—	1	284	—	—	—	—	—	8	—	—	1	—	4	—	—
Smallware (Textile) Manufacture	3	—	—	—	—	—	78	—	—	—	—	1	15	—	—	—	—	—	—	—
Dealers in Textile Fabrics	1	—	—	—	—	—	20	—	—	—	—	—	—	—	—	—	—	—	—	—
Hairdressers; Wig Makers	9	—	3	2	—	1	106	2	—	—	—	9	13	—	—	2	—	9	—	—
Clerks	—	—	—	—	—	1	139	—	—	—	2	—	7	—	—	—	—	—	—	—
Messengers	—	—	—	1	—	—	88	—	—	—	—	—	3	—	—	—	—	—	—	—
Others	10	9	—	—	—	—	319	—	—	—	1	1	9	—	2	2	—	11	—	—
TOTAL	224	11	29	41	3	161	7,567	16	2	32	6	61	347	9	21	14	3	70	6	18
47. Preparation and Sale of Provisions.																				
Provision Curers	8	—	—	37	—	—	118	—	—	—	—	—	8	—	—	—	—	—	—	—
Fish Curers	7	2	5	2	—	—	29	—	1	4	—	—	4	17	—	—	9	—	4	—
Millers; Cereal Food Manufacture	4	—	2	1	—	2	49	3	—	—	—	16	83	—	—	—	—	5	1	—
Bread, Biscuit—Makers	184	5	7	6	1	10	2,125	16	1	—	3	36	90	6	13	7	5	42	1	5
Sugar Refiners	8	—	—	—	—	—	35	—	—	—	—	—	7	—	—	—	—	1	—	—
Jam, Preserve, Sweet—Makers	492	—	6	3	3	1	2,646	12	1	—	2	112	219	1	—	3	—	22	—	—
Chocolate, Cocoa—Makers	142	—	—	—	—	—	929	—	—	—	—	1	2	—	—	—	—	—	—	—
Aerated Water Manufacture	7	3	—	1	1	3	260	7	—	2	—	8	16	1	4	—	1	50	—	1
Mustard, Spice, &c.—Manufacture	17	—	—	2	—	—	265	2	—	—	—	2	1	—	—	—	—	—	—	4
Grocers; Tea, Coffee—Dealers	422	31	83	53	6	96	1,688	60	13	45	17	200	544	66	56	18	26	212	11	96
Provision Dealers	30	1	6	8	—	2	197	2	1	—	—	3	24	4	3	4	1	14	4	—
Butchers	28	2	3	3	2	4	292	7	—	5	—	16	75	2	4	4	5	21	1	2
Fishmongers, Poulterers	165	13	7	29	6	6	684	15	3	—	1	33	137	18	3	1	—	26	2	4
Milksellers, Dairymaids	171	25	11	11	—	8	2,097	41	—	2	5	43	243	4	11	3	6	102	1	4
Creamery Workers	—	1	—	—	—	—	3	—	—	—	—	3	—	—	—	—	—	1	—	22
Bakers, Confectioners—Dealers	685	57	52	27	11	31	2,493	73	7	3	18	186	525	16	87	63	17	278	3	43
Corn, Flour, Seed—Merchants	4	—	—	—	—	3	54	1	1	—	1	4	11	1	1	1	—	4	—	2
Greengrocers, Fruiterers	147	29	14	15	1	6	1,415	30	6	—	5	56	265	1	8	10	5	53	—	7
Other Dealers in Food	1	—	—	—	—	—	18	—	—	—	—	1	1	—	—	—	—	1	—	—
Clerks	243	37	46	13	2	21	1,568	28	6	1	5	116	238	21	34	10	12	79	—	22
Messengers, &c.	31	4	2	5	—	—	767	2	—	—	—	12	139	—	1	—	1	19	—	—
Hawkers, Street Sellers	24	3	—	6	—	—	108	—	—	—	—	1	6	—	—	—	—	6	—	1
Others	21	20	2	5	—	—	214	4	1	—	1	22	27	—	—	—	—	6	—	1
TOTAL	2,841	233	246	227	33	193	18,054	303	41	62	58	871	2,665	158	225	124	88	942	28	214
48. Tobacco Manufacture and Sale.																				
Tobacco Manufacture	74	—	—	1	—	—	1,064	—	—	—	—	1	43	—	—	—	—	—	—	—
Tobacconists	96	3	7	1	1	4	381	7	—	—	5	33	106	—	12	2	1	33	—	3
Clerks	7	—	—	—	—	—	46	—	—	—	—	—	3	—	—	—	—	1	—	—
Others	1	1	1	1	—	—	55	—	—	—	—	—	4	—	—	—	—	—	—	—
TOTAL	178	4	8	3	1	4	1,546	7	—	—	5	34	156	—	12	2	1	34	—	3

TABLE XXXVII.—*continued* (Industries of Females by Cities and Counties).

INDUSTRIES and OCCUPATIONS.	FEMALES.																	
		CITIES.				COUNTIES (including Cities).												
	Total.	Edinburgh.	Glasgow.	Dundee.	Aberdeen.	Aberdeen.	Argyll.	Ayr.	Banff.	Berwick.	Bute.	Caithness.	Clackmannan.	Dumbarton.	Dumfries.	Edinburgh.	Elgin.	Fife.
49. Brewing; Distilling.																		
Brewers	140	1	96	9	2	5	—	5	1	—	—	—	3	—	—	3	—	1
Distillers; Spirit Manufacture	295	10	99	8	4	4	—	14	—	—	—	1	6	2	—	43	—	5
Inn, Hotel—Keepers; Publicans, Beer Sellers; Wine and Spirit Merchants, &c.	107	5	23	3	1	1	1	10	—	—	2	—	1	1	2	20	1	2
Beer Bottlers, Cellarmaids	212	5	90	25	8	10	—	16	—	—	—	—	4	—	—	31	1	7
Warehousewomen	219	9	92	—	1	1	—	8	—	—	—	—	—	2	—	77	—	—
Clerks	204	19	65	14	2	4	—	7	2	—	—	—	8	3	—	36	—	9
Others	103	20	57	2	1	1	2	2	—	—	—	—	2	—	—	27	—	—
Total	1,280	69	522	61	19	26	3	62	3	—	2	1	24	8	2	237	2	24
50. Gas, Water, Electricity Supply (not under Local Authority)— and **51. Drainage and Sanitary Service (not under Local Authority)—** *omitted.* (*See* Summary on pp. 448 and 449.)																		
52. General Shopkeeping and Dealing.																		
Multiple Shop Keepers	180	20	15	—	1	1	—	5	—	—	1	—	1	16	—	29	—	22
General or unclassified Shop Keepers	4,184	275	791	155	176	293	106	251	45	19	41	16	26	120	37	450	37	245
Pawnbrokers	256	31	69	15	3	6	—	9	—	—	—	1	2	10	1	38	2	7
Drapers	18	2	1	—	—	—	—	2	—	—	—	—	1	1	—	2	—	3
Dressmakers	56	4	1	—	1	1	—	2	—	—	—	—	1	4	—	20	—	7
Clerks	893	148	169	9	44	57	1	26	—	—	1	3	12	55	—	218	—	50
Hawkers	356	52	159	22	13	30	20	6	6	—	—	—	—	1	—	64	—	3
Others	331	28	87	2	11	11	—	9	—	—	—	—	1	10	2	54	—	11
Total	6,274	560	1,292	203	249	399	127	310	51	19	43	20	44	217	40	875	39	348
Other and Undefined Industries.*																		
Bone, Horn, &c.—Workers	237	6	1	2	224	226	—	—	—	—	—	—	—	—	—	6	—	—
Brush, &c., Makers	406	7	266	2	3	3	—	—	—	—	—	—	—	—	—	13	—	1
Quill, Feather—Dressers	56	2	9	2	3	3	—	2	2	—	—	—	—	—	—	12	—	1
Tobacco Pipe Makers	199	5	165	1	4	4	—	2	—	—	—	—	—	—	—	12	—	7
Floor Cloth Manufacture	98	—	3	2	—	—	—	1	—	—	—	—	—	—	—	—	—	88
Japanners	27	—	22	—	3	3	—	—	—	—	—	—	—	1	—	—	—	—
Contractors, &c. (undefined)	16	3	2	1	1	1	—	—	—	—	—	—	—	1	—	5	—	—
Workers in Shipbuilding	224	—	26	—	—	—	—	3	—	—	—	—	—	74	—	—	—	1
Workers in Quarries	32	—	18	4	—	—	—	4	—	—	—	—	—	1	—	1	—	—
Factory Hands, Labourers (undefined)	1,140	59	234	44	41	39	1	111	4	—	—	4	4	21	34	151	—	131
Machinists (undefined)	428	25	221	10	17	18	1	20	—	—	—	—	—	9	3	38	1	20
Artisans (undefined)	97	5	61	1	2	2	—	6	—	—	—	—	—	2	—	8	—	1
Other Workers in Sundry Industries	55	7	27	—	2	2	2	2	—	—	—	—	1	—	—	10	—	1
General Shopkeepers	1,427	232	214	52	81	88	10	117	11	4	5	9	13	59	34	317	6	96
Pawnbrokers	300	25	90	39	5	5	—	14	—	—	—	—	—	4	—	39	—	5
Rag—Gatherers, Dealers	474	48	227	8	39	41	—	11	—	—	—	—	2	—	5	112	1	19
Other Dealers in Sundry Industries	83	—	10	1	2	3	—	5	—	1	1	—	—	1	2	8	1	2
Warehousewomen	124	19	54	2	2	2	—	6	—	1	—	—	—	—	—	31	—	4
General Labourers	168	3	10	4	8	22	4	45	4	—	1	1	—	4	3	5	3	1
Clerks	1,069	243	347	42	81	88	1	54	4	—	2	2	—	40	2	255	—	3
Messengers	924	76	313	14	33	30	6	63	3	2	5	—	2	28	5	104	2	18
Hawkers	1,384	182	345	22	40	82	18	41	15	12	2	7	5	22	31	211	17	15
Others	1,421	122	542	46	72	71	17	78	—	—	2	1	2	147	5	160	—	64
Total	10,389	1,069	3,207	299	663	733	60	585	43	20	18	24	29	414	124	1,498	31	21

* Includes Industries Nos. 3, 15, 18, 22, 23, 24, 50, 51, and 53, the totals of which are shown in Summary Table XXXV., on pp. 448 and 449.

TABLE XXXVII.—*continued.*

INDUSTRIES and OCCUPATIONS.	FEMALES. COUNTIES (including Cities).																			
	Forfar.	Haddington.	Inverness.	Kincardine.	Kinross.	Kirkcudbright.	Lanark.	Linlithgow.	Nairn.	Orkney.	Peebles.	Perth.	Renfrew.	Ross and Cromarty.	Roxburgh.	Selkirk.	Shetland.	Stirling.	Sutherland.	Wigtown.
49. Brewing; Distilling.																				
Brewers	11	—	—	—	—	—	100	—	—	—	—	5	—	—	—	—	—	6	—	—
Distillers; Spirit Manufacture	10	—	—	—	—	—	110	54	—	—	—	42	4	—	—	—	—	—	—	—
Inn, Hotel—Keepers; Publicans, Beer Sellers; Wine and Spirit Merchants, &c.	3	2	1	1	—	1	39	—	—	—	—	—	13	—	2	—	—	4	—	—
Beer Bottlers, Cellarmaids	26	—	—	—	—	—	105	—	—	—	—	12	—	—	—	—	—	—	—	—
Warehousewomen	—	—	—	—	—	—	115	—	—	—	—	8	8	—	—	—	—	—	—	—
Clerks	18	1	4	—	—	1	83	1	—	—	1	12	11	—	—	—	—	2	—	1
Others	4	1	—	—	—	—	60	2	—	—	—	1	1	—	—	—	—	—	—	—
TOTAL	72	4	5	1	—	2	612	57	—	—	1	80	37	—	2	—	—	12	—	1
50. Gas, Water, Electricity Supply (not under Local Authority)— and 51. Drainage and Sanitary Service (not under Local Authority)— *omitted.* (*See* Summary on pp. 448 and 449.)																				
52. General Shopkeeping and Dealing.																				
Multiple Shop Keepers	1	10	—	—	—	—	57	1	—	—	2	10	10	—	—	—	1	13	—	—
General or unclassified Shop Keepers	224	28	87	43	7	11	1,227	59	9	39	6	98	344	50	15	10	23	171	27	20
Pawnbrokers	19	—	—	—	—	—	124	1	—	1	1	4	22	—	—	—	—	8	—	—
Drapers	—	—	—	—	—	—	3	—	—	—	—	1	2	—	—	—	—	3	—	—
Dressmakers	—	—	—	—	—	—	10	3	—	—	2	1	1	—	—	—	—	4	—	—
Clerks	15	12	3	3	—	1	301	28	—	—	4	12	52	2	3	10	—	24	—	—
Hawkers	25	12	1	1	—	—	163	1	—	—	—	3	2	—	4	—	1	13	—	—
Others	2	2	—	—	—	—	170	3	—	—	2	10	22	—	—	2	3	16	—	1
TOTAL	286	64	91	47	7	12	2,055	96	9	40	17	139	455	52	22	22	28	252	27	21
Other and Undefined Industries.*																				
Bone, Horn, &c.—Workers	2	—	—	—	—	—	1	1	—	—	—	—	1	—	—	—	—	—	—	—
Brush, &c., Makers	3	—	—	—	—	—	342	—	—	—	—	—	33	—	—	—	—	11	—	—
Quill, Feather—Dressers	2	—	—	1	—	—	26	—	—	—	—	4	3	—	—	—	—	—	—	—
Tobacco Pipe Makers	2	—	—	—	—	—	169	—	—	—	—	—	2	—	—	—	—	1	—	—
Floor Cloth Manufacture	2	—	—	—	—	—	7	—	—	—	—	—	—	—	—	—	—	—	—	—
Japanners	—	—	—	—	—	—	23	—	—	—	—	—	—	—	—	—	—	—	—	—
Contractors, &c. (undefined)	2	2	—	—	—	1	3	—	—	—	—	—	—	—	—	—	—	1	—	—
Workers in Shipbuilding	—	—	—	—	—	—	97	—	—	—	—	—	48	—	—	—	—	1	—	—
Workers in Quarries	4	—	—	—	—	—	21	—	—	—	—	—	1	—	—	—	—	—	—	—
Factory Hands, Labourers (undefined)	84	1	1	7	2	1	330	6	—	—	1	7	146	2	—	2	—	50	—	—
Machinists (undefined)	11	—	1	—	—	—	280	2	—	—	—	1	22	—	—	—	—	1	—	—
Artisans (undefined)	1	—	—	—	—	—	71	1	—	—	—	—	5	—	—	—	—	—	—	—
Other Workers in Sundry Industries	—	—	2	—	—	—	32	—	—	—	—	—	—	—	—	—	—	3	—	—
General Shopkeepers	102	2	16	14	—	4	352	7	3	5	5	18	68	1	3	—	2	54	1	1
Pawnbrokers	40	—	1	—	—	—	164	—	—	—	—	3	20	—	—	—	—	5	—	—
Rag—Gatherers, Dealers	18	1	5	—	—	2	244	1	—	—	1	5	4	—	—	—	—	2	—	—
Other Dealers in Sundry Industries	2	—	4	—	—	3	21	4	1	—	—	5	7	—	1	—	1	8	—	—
Warehousewomen	2	—	—	—	—	—	68	—	—	—	—	—	10	—	—	—	—	3	—	—
General Labourers	6	2	5	—	3	1	18	2	1	—	—	6	9	—	1	—	4	8	3	4
Clerks	47	4	4	4	—	—	444	5	—	2	—	5	71	—	2	1	—	13	—	1
Messengers	29	2	2	5	—	1	469	—	—	—	—	13	95	—	—	2	—	39	—	2
Hawkers	62	1	24	10	1	8	443	13	—	2	3	69	88	27	17	10	2	43	21	13
Others	50	19	4	8	—	1	617	6	1	—	—	15	174	—	7	—	—	9	—	6
TOTAL	471	34	69	49	6	22	4,242	48	6	9	10	151	807	30	31	15	9	252	25	27

* Includes Industries Nos. 3, 15, 18, 22, 23, 24, 50, 51, and 53, the totals of which are shown in Summary Table XXXV., pp. 448 and 449.

TABLE XXXVIII.—SCOTLAND—BIRTHPLACES OF THE INHABITANTS.

City or County of Enumeration.	COUNTRY OF BIRTH.									
	SCOTLAND.*					ENGLAND.				
	Total, both Sexes.	Males.		Females.		Total, both Sexes.	Males.		Females.	
		Under 20 Years.	20 Years and upwards.	Under 20 Years.	20 Years and upwards.		Under 20 Years.	20 Years and upwards.	Under 20 Years.	20 Years and upwards.
Total	**4,365,855**	**968,536**	**1,125,239**	**958,659**	**1,313,421**	**161,650**	**19,807**	**62,680**	**18,644**	**60,519**
CITIES.										
Edinburgh	288,712	53,933	74,743	56,889	103,147	18,951	1,931	6,566	2,000	8,454
Glasgow	687,857	152,212	177,589	155,136	202,920	29,059	3,070	11,210	3,091	11,688
Dundee	155,375	31,938	37,068	33,185	53,184	4,626	530	1,664	616	1,816
Aberdeen	155,180	34,035	36,438	35,118	49,589	6,195	769	2,437	865	2,124
COUNTIES. (*Including Cities.*)										
Aberdeen	301,745	67,304	74,665	66,913	92,863	7,040	858	2,765	979	2,438
Argyll	66,179	12,670	19,497	12,477	21,535	3,126	444	1,875	157	650
Ayr	250,695	58,078	62,395	57,915	72,307	6,443	810	2,451	771	2,411
Banff	60,385	13,795	15,423	13,511	17,656	674	135	219	107	213
Berwick	27,224	5,199	7,877	5,040	9,108	2,129	290	683	270	886
Bute	17,024	3,104	4,391	3,150	6,379	488	49	131	61	247
Caithness	31,505	6,733	8,141	6,539	10,092	290	45	117	45	83
Clackmannan	29,723	6,255	7,653	6,294	9,521	812	135	273	114	290
Dumbarton	123,663	29,533	31,069	28,661	34,400	4,724	568	1,905	526	1,725
Dumfries	66,658	13,902	18,052	13,215	21,489	4,903	722	1,657	592	1,932
Edinburgh	462,672	93,376	120,217	95,427	153,652	25,968	2,772	9,138	2,774	11,284
Elgin	42,201	8,974	10,953	8,756	13,518	718	73	258	80	307
Fife	252,307	55,759	67,209	54,606	74,733	8,358	1,159	3,213	1,224	2,762
Forfar	268,304	55,101	65,722	55,420	92,061	6,771	805	2,340	902	2,724
Haddington	40,511	9,052	10,996	8,519	11,944	1,467	159	469	185	654
Inverness	84,636	17,168	23,898	16,388	27,182	1,579	206	608	177	588
Kincardine	39,273	9,217	9,747	8,755	11,554	1,380	202	425	225	528
Kinross	7,320	1,500	2,023	1,455	2,342	114	13	37	11	53
Kirkcudbright	35,812	7,382	9,578	7,159	11,693	1,839	211	568	263	797
Lanark	1,272,892	302,359	322,172	299,535	348,826	49,975	5,632	19,444	5,612	19,287
Linlithgow	72,543	19,029	18,513	18,081	16,920	2,864	447	1,696	174	547
Nairn	8,955	1,803	2,385	1,763	3,004	232	27	52	35	118
Orkney	25,527	4,765	7,273	4,433	9,056	209	30	88	21	70
Peebles	14,590	2,740	4,012	2,674	5,164	378	26	130	48	174
Perth	118,578	23,031	32,651	22,360	40,536	3,391	415	1,120	345	1,511
Renfrew	277,484	62,664	69,265	63,629	81,926	12,409	1,736	4,591	1,746	4,336
Ross and Cromarty	72,447	14,629	19,766	14,398	23,654	4,107	728	3,050	76	253
Roxburgh	43,551	7,891	12,049	7,953	15,658	3,044	340	1,023	310	1,371
Selkirk	23,307	4,159	6,583	4,134	8,431	875	107	293	123	352
Shetland	27,167	5,079	6,962	4,865	10,261	351	46	168	28	109
Stirling	151,014	36,038	40,489	34,553	39,934	3,843	478	1,488	511	1,366
Sutherland	19,769	3,776	5,853	3,606	6,534	266	27	129	19	91
Wigtown	30,194	6,471	7,760	6,475	9,488	883	112	276	133	362

* The number of persons entered as having been born in Scotland are inclusive of the 3,382 persons whose birthplaces were not stated. (See page 523.)

TABLE XXXVIII.—*continued.*

City or County of Enumeration.	COUNTRY OF BIRTH.									
	WALES.					IRELAND.				
	Total, both Sexes.	Males.		Females.		Total, both Sexes.	Males.		Females.	
		Under 20 Years.	20 Years and upwards.	Under 20 Years.	20 Years and upwards.		Under 20 Years.	20 Years and upwards.	Under 20 Years.	20 Years and upwards.
Total	**3,452**	**410**	**1,395**	**378**	**1,269**	**174,715**	**9,243**	**90,749**	**8,426**	**66,297**
CITIES.										
Edinburgh	382	35	136	43	168	5,360	262	2,304	282	2,512
Glasgow	665	57	264	75	269	52,828	2,406	26,562	2,272	21,588
Dundee	67	6	28	4	29	3,398	68	1,123	78	2,129
Aberdeen	108	21	38	15	34	527	41	204	49	233
COUNTIES. (*Including Cities.*)										
Aberdeen	131	24	46	20	41	781	71	329	71	310
Argyll	86	3	58	3	22	1,022	75	554	56	337
Ayr	153	24	67	13	49	8,390	420	4,393	416	3,161
Banff	15	3	5	5	2	119	10	58	10	41
Berwick	6	1	1	1	3	177	8	88	14	67
Bute	15	3	4	—	8	430	13	194	27	196
Caithness	21	1	6	5	9	61	11	25	5	20
Clackmannan	28	5	10	8	5	271	19	135	13	104
Dumbarton	111	15	44	17	35	10,115	597	5,363	531	3,624
Dumfries	77	18	18	11	30	671	44	336	31	260
Edinburgh	525	56	188	64	217	9,235	422	4,370	444	3,999
Elgin	16	2	4	2	8	165	11	65	23	66
Fife	240	35	104	33	68	4,264	211	2,850	166	1,037
Forfar	119	16	39	12	52	3,837	96	1,303	115	2,323
Haddington	22	1	8	1	12	916	34	586	28	268
Inverness	52	7	15	4	26	380	31	171	34	144
Kincardine	17	3	2	5	7	101	8	34	8	51
Kinross	2	—	1	—	1	43	2	19	5	17
Kirkcudbright	51	5	21	4	21	342	27	144	34	137
Lanark	1,173	112	492	123	446	100,294	5,271	52,801	4,699	37,523
Linlithgow	61	6	29	5	21	3,920	217	2,312	167	1,224
Nairn	13	1	9	1	2	31	4	13	3	11
Orkney	2	—	1	—	1	40	2	22	4	12
Peebles	10	2	5	—	3	151	7	75	6	63
Perth	52	3	19	8	22	1,215	70	515	77	553
Renfrew	212	28	89	14	81	21,571	1,212	10,528	1,126	8,705
Ross and Cromarty	92	19	61	5	7	326	31	249	7	39
Roxburgh	21	4	4	5	8	270	16	115	20	119
Selkirk	19	—	5	—	14	255	18	110	12	115
Shetland	7	—	6	—	1	17	—	7	1	9
Stirling	75	8	28	8	31	4,576	240	2,662	214	1,460
Sutherland	8	—	2	—	6	26	4	12	5	5
Wigtown	20	5	4	1	10	703	41	311	54	297

TABLE XXXVIII.—*continued* (Birthplaces of the Inhabitants).

City or County of Enumeration.	COUNTRY OF BIRTH.									
	ISLE OF MAN AND CHANNEL ISLANDS.					INDIA, BRITISH COLONIES OR DEPENDENCIES.				
	Total, both Sexes.	Males.		Females.		Total, both Sexes.	Males.		Females.	
		Under 20 Years.	20 Years and upwards.	Under 20 Years.	20 Years and upwards.		Under 20 Years.	20 Years and upwards.	Under 20 Years.	20 Years and upwards.
Total	**1,105**	**94**	**456**	**91**	**464**	**17,890**	**3,521**	**5,330**	**3,178**	**5,861**
CITIES.										
Edinburgh	112	10	39	8	55	3,135	568	965	459	1,143
Glasgow	235	12	86	13	124	3,183	438	1,279	391	1,075
Dundee	22	1	8	3	10	572	131	186	100	155
Aberdeen	33	3	12	1	17	837	211	164	203	259
COUNTIES. (*Including Cities.*)										
Aberdeen	55	9	19	6	21	1,151	294	216	292	349
Argyll	40	2	23	6	9	246	42	75	37	92
Ayr	45	3	23	3	16	725	165	167	157	236
Banff	5	1	2	—	2	113	32	19	25	37
Berwick	4	—	1	—	3	48	6	16	5	21
Bute	2	—	—	—	2	104	28	29	19	28
Caithness	3	—	1	—	2	49	17	6	13	13
Clackmannan	—	—	—	—	—	136	55	22	18	41
Dumbarton	30	3	12	2	13	495	94	132	95	174
Dumfries	19	1	11	1	6	238	50	54	44	90
Edinburgh	163	16	59	11	77	3,859	724	1,121	590	1,424
Elgin	7	—	3	1	3	188	46	36	48	58
Fife	30	—	12	1	17	744	148	192	149	255
Forfar	37	5	15	4	13	997	249	253	217	278
Haddington	7	—	2	—	5	166	30	48	27	61
Inverness	11	—	7	—	4	334	84	77	82	91
Kincardine	10	—	1	3	6	104	32	19	32	21
Kinross	3	1	1	1	—	22	4	5	3	10
Kirkcudbright	24	1	17	2	4	123	23	31	24	45
Lanark	364	28	133	28	175	4,906	735	1,945	649	1,577
Linlithgow	15	—	8	2	5	196	50	61	31	54
Nairn	2	—	1	—	1	56	12	12	13	19
Orkney	8	1	6	1	—	44	3	11	10	20
Peebles	2	1	—	—	1	59	13	15	12	19
Perth	24	4	3	6	11	581	138	140	129	174
Renfrew	107	12	36	12	47	1,118	208	358	225	327
Ross and Cromarty	30	2	25	—	3	230	53	76	52	49
Roxburgh	5	—	3	—	2	139	28	31	26	54
Selkirk	1	—	1	—	—	74	10	19	15	30
Shetland	10	2	5	1	2	48	13	10	10	15
Stirling	28	1	17	—	10	452	98	102	93	159
Sutherland	3	—	2	—	1	61	18	12	16	15
Wigtown	11	1	7	—	3	84	19	20	20	25

TABLE XXXVIII.—*continued.*

City or County of Enumeration.	COUNTRY OF BIRTH.									
	FOREIGN COUNTRIES. (British Subjects by Birth.)					FOREIGN COUNTRIES. (British Subjects by Naturalisation.)				
	Total, both Sexes.	Males.		Females.		Total, both Sexes.	Males.		Females.	
		Under 20 Years.	20 Years and upwards.	Under 20 Years.	20 Years and upwards.		Under 20 Years.	20 Years and upwards.	Under 20 Years.	20 Years and upwards.
Total	**9,072**	**1,984**	**2,385**	**1,813**	**2,890**	**1,798**	**75**	**942**	**86**	**695**
CITIES.										
Edinburgh	884	173	226	143	342	329	9	169	17	134
Glasgow	1,642	273	531	285	553	564	15	302	21	226
Dundee	394	61	119	63	151	50	1	29	4	16
Aberdeen	424	128	73	126	97	40	2	19	2	17
COUNTIES. (*Including Cities.*)										
Aberdeen	580	178	96	163	143	55	4	24	6	21
Argyll	82	18	21	12	31	31	1	13	3	14
Ayr	489	135	115	106	133	58	4	27	1	26
Banff	49	17	9	11	12	5	—	5	—	—
Berwick	33	6	8	7	12	2	—	—	—	2
Bute	34	5	8	9	12	9	1	5	2	1
Caithness	36	13	3	14	6	—	—	—	—	—
Clackmannan	55	23	11	10	11	4	—	3	—	1
Dumbarton	317	61	92	55	109	34	2	20	3	9
Dumfries	114	35	23	17	39	11	—	6	—	5
Edinburgh	1,125	224	285	186	430	442	13	228	22	179
Elgin	79	18	14	26	21	5	—	2	—	3
Fife	568	112	158	105	193	66	4	36	1	25
Forfar	622	132	162	113	215	74	3	43	7	21
Haddington	70	11	19	10	30	14	—	5	1	8
Inverness	108	41	18	26	23	21	4	12	1	4
Kincardine	37	9	6	12	10	8	3	1	—	4
Kinross	10	2	1	1	6	1	—	1	—	—
Kirkcudbright	80	18	19	22	21	6	—	2	—	4
Lanark	2,971	561	894	568	948	702	24	379	32	267
Linlithgow	100	19	39	19	23	14	1	8	—	5
Nairn	17	4	2	3	8	1	—	—	—	1
Orkney	32	11	5	6	10	4	1	2	—	1
Peebles	38	11	10	8	9	3	—	2	—	1
Perth	190	49	45	30	66	38	2	13	1	22
Renfrew	701	143	196	152	210	105	3	66	1	35
Ross and Cromarty	81	26	17	24	14	16	1	7	3	5
Roxburgh	88	26	15	13	34	6	—	2	—	4
Selkirk	39	2	9	13	15	4	—	2	—	2
Shetland	23	8	3	3	9	7	—	4	—	3
Stirling	209	42	66	49	52	43	1	19	2	21
Sutherland	29	9	2	13	5	6	3	3	—	—
Wigtown	66	15	14	7	30	3	—	2	—	1

TABLE XXXVIII.—*continued* (Birthplaces of the Inhabitants).

City or County of Enumeration.	COUNTRY OF BIRTH.									
	FOREIGN COUNTRIES. (Foreigners.)					BORN AT SEA. (British Subjects.)				
	Total, both Sexes.	Males.		Females.		Total, both Sexes.	Males.		Females.	
		Under 20 Years.	20 Years and upwards.	Under 20 Years.	20 Years and upwards.		Under 20 Years.	20 Years and upwards.	Under 20 Years.	20 Years and upwards.
Total	**24,739**	**2,572**	**13,137**	**1,801**	**7,229**	**628**	**22**	**262**	**34**	**310**
CITIES.										
Edinburgh	2,391	196	1,148	163	884	62	1	22	1	38
Glasgow	8,324	779	4,155	612	2,778	139	5	59	6	69
Dundee	473	53	216	45	159	27	2	9	3	13
Aberdeen	521	71	306	39	105	26	1	12	3	10
COUNTIES. (*Including Cities.*)										
Aberdeen	603	85	351	43	124	36	2	17	4	13
Argyll	81	12	39	7	23	9	1	3	—	5
Ayr	1,310	148	757	106	299	29	2	12	2	13
Banff	34	3	18	2	11	3	—	1	—	2
Berwick	20	—	8	7	5	—	—	—	—	—
Bute	73	15	28	12	18	7	—	1	2	4
Caithness	42	11	26	1	4	3	—	—	1	2
Clackmannan	85	13	43	2	27	7	1	1	—	5
Dumbarton	324	33	166	28	97	18	—	9	—	9
Dumfries	125	36	56	8	25	9	—	3	1	5
Edinburgh	3,588	320	1,861	245	1,162	89	1	36	1	51
Elgin	46	6	26	5	9	2	—	2	—	—
Fife	1,118	190	716	38	174	41	1	24	1	18
Forfar	612	68	269	60	215	44	3	14	6	21
Haddington	79	9	34	8	28	2	—	—	—	2
Inverness	144	14	75	9	46	7	—	4	—	3
Kincardine	75	8	41	7	19	3	—	2	—	1
Kinross	12	6	1	—	5	—	—	—	—	—
Kirkcudbright	85	6	15	2	62	5	—	1	—	4
Lanark	13,556	1,197	7,089	1,040	4,230	201	7	94	12	88
Linlithgow	427	46	236	40	105	15	—	10	—	5
Nairn	11	1	4	—	6	1	—	—	—	1
Orkney	30	2	27	—	1	1	—	1	—	—
Peebles	26	2	15	1	8	1	—	—	—	1
Perth	250	42	97	16	95	23	—	7	3	13
Renfrew	796	89	421	52	234	49	1	15	1	32
Ross and Cromarty	33	3	20	1	9	2	—	—	—	2
Roxburgh	66	13	22	7	24	2	—	1	—	1
Selkirk	26	—	14	1	11	1	—	—	—	1
Shetland	280	47	228	1	4	1	1	—	—	—
Stirling	739	137	415	46	141	12	2	4	—	6
Sutherland	10	5	4	1	—	1	—	—	—	1
Wigtown	33	5	15	5	8	1	—	—	—	1

TABLE XXXVIII.—*continued.*

City or County of Enumeration.	BORN IN COUNTY OF									
	ABERDEEN.					ARGYLL.				
	Total, both Sexes.	Males.		Females.		Total, both Sexes.	Males.		Females.	
		Under 20 Years.	20 Years and upwards.	Under 20 Years.	20 Years and upwards.		Under 20 Years.	20 Years and upwards.	Under 20 Years.	20 Years and upwards.
Total	**323,908**	**68,392**	**84,949**	**67,597**	**102,970**	**81,839**	**12,951**	**25,945**	**12,610**	**30,333**
CITIES.										
Edinburgh	6,125	374	2,211	375	3,165	1,201	80	363	81	677
Glasgow	8,204	575	3,709	535	3,385	10,177	625	3,736	650	5,166
Dundee	3,876	242	1,251	342	2,041	120	7	42	12	59
Aberdeen	123,816	28,887	27,444	29,535	37,950	112	10	36	13	53
COUNTIES. (*Including Cities.*)										
Aberdeen	259,852	61,570	61,079	60,927	76,276	187	19	60	21	87
Argyll	386	39	168	32	147	48,739	10,407	13,828	10,051	14,453
Ayr	953	59	399	71	424	1,441	105	476	121	739
Banff	7,764	1,152	2,566	1,094	2,952	47	8	19	3	17
Berwick	132	6	45	6	75	41	2	9	3	27
Bute	94	5	30	7	52	998	90	344	88	476
Caithness	239	23	88	32	96	36	4	9	6	17
Clackmannan	214	20	76	15	103	156	20	50	14	72
Dumbarton	1,050	88	448	89	425	2,170	145	815	151	1,059
Dumfries	322	31	117	23	151	203	12	75	21	95
Edinburgh	8,362	537	3,066	567	4,192	1,721	127	538	137	919
Elgin	2,373	274	900	266	933	81	5	27	6	43
Fife	2,449	231	915	248	1,055	586	65	211	67	243
Forfar	6,609	481	2,230	585	3,313	287	27	93	21	146
Haddington	322	29	125	28	140	151	18	33	23	77
Inverness	1,307	144	582	122	459	1,525	223	569	209	524
Kincardine	10,806	2,060	3,112	1,951	3,683	40	5	11	6	18
Kinross	74	4	34	6	30	27	2	6	1	18
Kirkcudbright	133	7	53	9	64	112	13	28	9	62
Lanark	12,384	893	5,658	819	5,014	15,487	983	5,820	1,043	7,641
Linlithgow	464	36	219	32	177	201	23	82	20	76
Nairn	341	37	117	41	146	30	2	16	2	10
Orkney	246	32	105	21	88	25	3	12	1	9
Peebles	126	2	46	8	70	65	7	13	5	40
Perth	1,872	168	636	155	913	1,346	151	519	126	550
Renfrew	1,790	143	770	139	738	4,493	338	1,633	323	2,199
Ross and Cromarty	687	90	270	82	245	260	30	104	50	76
Roxburgh	232	18	85	16	113	116	10	35	6	65
Selkirk	174	21	58	13	82	59	5	21	4	29
Shetland	492	62	291	48	91	20	4	7	5	4
Stirling	1,342	97	532	111	602	1,045	85	419	56	485
Sutherland	235	28	100	23	84	56	9	26	6	15
Wigtown	82	5	29	11	37	88	4	37	5	42

TABLE XXXVIII.—*continued* (Birthplaces of the Inhabitants).

City or County of Enumeration.	BORN IN COUNTY OF									
	AYR.					BANFF.				
	Total, both Sexes.	Males.		Females.		Total, both Sexes.	Males.		Females.	
		Under 20 Years.	20 Years and upwards.	Under 20 Years.	20 Years and upwards.		Under 20 Years.	20 Years and upwards.	Under 20 Years.	20 Years and upwards.
Total	**283,769**	**59,838**	**77,318**	**59,465**	**87,148**	**76,452**	**14,090**	**21,954**	**14,084**	**26,324**
CITIES.										
Edinburgh	2,179	196	729	195	1,059	1,989	54	659	97	1,179
Glasgow	21,775	1,660	8,481	1,683	9,951	2,343	79	1,046	99	1,119
Dundee	385	40	142	47	156	510	21	180	27	282
Aberdeen	247	38	88	37	84	5,750	468	1,984	566	2,732
COUNTIES. (*Including Cities.*)										
Aberdeen	361	45	140	52	124	12,284	1,221	4,272	1,315	5,476
Argyll	825	64	303	74	384	123	2	59	3	59
Ayr	201,663	51,290	46,315	50,844	53,214	251	16	97	12	126
Banff	64	9	17	8	30	46,578	11,475	11,099	11,307	12,697
Berwick	109	11	38	8	52	50	2	21	4	23
Bute	766	81	256	81	348	37	—	12	5	20
Caithness	33	2	14	4	13	91	8	35	5	43
Clackmannan	358	46	124	38	150	85	5	30	9	41
Dumbarton	3,418	289	1,337	309	1,483	324	18	139	21	146
Dumfries	2,360	350	794	306	910	87	5	31	8	43
Edinburgh	3,798	399	1,332	398	1,669	2,604	91	897	136	1,480
Elgin	102	20	31	9	42	3,850	510	1,216	542	1,582
Fife	2,850	440	1,047	432	931	625	50	231	38	306
Forfar	654	72	225	73	284	988	53	346	59	530
Haddington	438	72	159	68	139	120	2	36	9	73
Inverness	226	36	95	17	78	871	114	322	109	326
Kincardine	56	13	17	10	16	842	122	283	104	333
Kinross	79	9	25	7	38	25	—	12	4	9
Kirkcudbright	1,253	117	438	140	558	39	1	20	1	17
Lanark	43,929	4,261	17,211	4,230	18,227	3,588	139	1,584	159	1,706
Linlithgow	1,170	157	492	134	387	183	14	81	12	76
Nairn	34	7	10	5	12	252	32	91	23	106
Orkney	17	1	11	—	5	67	6	37	5	19
Peebles	170	20	53	20	77	42	5	12	3	22
Perth	905	89	302	94	420	585	39	215	43	288
Renfrew	13,260	1,278	4,717	1,470	5,795	537	37	238	34	228
Ross and Cromarty	106	16	49	13	28	348	35	158	27	128
Roxburgh	254	22	75	34	123	94	2	29	4	59
Selkirk	145	12	48	16	69	59	—	21	1	37
Shetland	19	1	11	1	6	263	43	104	41	75
Stirling	3,006	454	1,148	397	1,007	421	27	170	31	193
Sutherland	28	3	12	4	9	101	12	39	6	44
Wigtown	1,313	152	472	169	520	38	4	17	4	13

TABLE XXXVIII.—*continued.*

City or County of Enumeration.	BORN IN COUNTY OF									
	BERWICK.					BUTE.				
	Total, both Sexes.	Males.		Females.		Total, both Sexes.	Males.		Females.	
		Under 20 Years.	20 Years and upwards.	Under 20 Years.	20 Years and upwards.		Under 20 Years.	20 Years and upwards.	Under 20 Years.	20 Years and upwards.
Total	**36,151**	**5,511**	**11,914**	**5,365**	**13,361**	**15,456**	**2,916**	**4,297**	**2,774**	**5,469**
CITIES.										
Edinburgh	3,407	147	1,339	168	1,753	232	27	78	37	90
Glasgow	799	31	380	25	363	1,857	153	637	167	900
Dundee	77	7	26	5	39	38	6	15	3	14
Aberdeen	93	10	33	10	40	27	1	8	4	14
COUNTIES. (*Including Cities.*)										
Aberdeen	158	10	61	11	76	35	1	10	7	17
Argyll	69	1	33	6	29	447	55	145	47	200
Ayr	192	9	83	20	80	697	62	231	71	333
Banff	59	8	15	9	27	5	2	2	—	1
Berwick	19,727	4,237	5,391	4,118	5,981	3	—	—	—	3
Bute	20	2	15	2	1	8,907	2,216	2,087	2,081	2,523
Caithness	31	1	13	1	16	2	1	—	1	—
Clackmannan	55	1	22	7	25	15	5	3	2	5
Dumbarton	179	5	92	4	78	302	33	122	30	117
Dumfries	142	16	54	12	60	44	9	13	2	20
Edinburgh	5,516	295	2,257	315	2,649	315	49	104	48	114
Elgin	23	4	10	1	8	8	2	1	1	4
Fife	592	58	217	52	265	104	10	37	9	48
Forfar	185	20	58	19	88	50	9	20	3	18
Haddington	1,698	217	658	172	651	12	—	3	3	6
Inverness	70	9	29	3	29	43	4	19	5	15
Kincardine	27	4	8	2	13	4	—	1	—	3
Kinross	24	3	12	3	6	6	—	2	—	4
Kirkcudbright	75	7	19	10	39	14	4	7	—	3
Lanark	1,378	75	647	48	608	2,924	281	995	266	1,382
Linlithgow	226	17	104	15	90	21	2	9	7	3
Nairn	5	—	2	—	3	3	—	—	—	3
Orkney	6	—	2	—	4	1	—	1	—	—
Peebles	351	24	137	39	151	6	1	2	2	1
Perth	268	23	101	21	123	97	8	35	7	47
Renfrew	234	16	102	25	91	1,168	136	377	147	508
Ross and Cromarty	24	2	11	3	8	17	5	3	5	4
Roxburgh	3,289	356	1,171	328	1,434	11	2	2	—	7
Selkirk	1,231	77	453	95	606	1	—	1	—	—
Shetland	3	—	1	—	2	4	—	1	1	2
Stirling	249	11	117	22	99	160	11	60	24	65
Sutherland	8	—	6	1	1	2	—	1	1	—
Wigtown	37	3	13	1	20	28	8	3	4	13

TABLE XXXVIII.—*continued* (Birthplaces of the Inhabitants).

City or County of Enumeration.	BORN IN COUNTY OF									
	CAITHNESS.					CLACKMANNAN.				
	Total, both Sexes.	Males.		Females.		Total, both Sexes.	Males.		Females.	
		Under 20 Years.	20 Years and upwards.	Under 20 Years.	20 Years and upwards.		Under 20 Years.	20 Years and upwards.	Under 20 Years.	20 Years and upwards.
Total	**42,045**	**7,058**	**12,202**	**6,934**	**15,851**	**33,872**	**6,535**	**9,922**	**6,447**	**10,968**
CITIES.										
Edinburgh	3,361	78	1,134	128	2,021	983	79	365	83	456
Glasgow	1,869	78	779	88	924	1,896	153	835	146	762
Dundee	125	7	51	3	64	200	20	55	23	102
Aberdeen	398	24	151	34	189	62	6	26	6	24
COUNTIES. (*Including Cities.*)										
Aberdeen	572	36	232	47	257	85	9	33	9	34
Argyll	104	8	39	10	47	75	8	29	7	31
Ayr	168	6	58	9	95	290	32	102	38	118
Banff	155	13	61	20	61	18	2	8	2	6
Berwick	40	3	11	1	25	31	5	6	5	15
Bute	40	3	15	1	21	31	1	13	3	14
Caithness	28,759	6,334	7,265	6,096	9,064	5	—	2	—	3
Clackmannan	39	1	14	1	23	19,716	4,898	4,453	4,874	5,491
Dumbarton	183	6	68	2	107	476	45	220	30	181
Dumfries	52	4	19	2	27	52	6	25	8	13
Edinburgh	4,705	135	1,617	216	2,737	1,403	114	522	119	648
Elgin	150	13	66	10	61	26	1	11	6	8
Fife	396	21	148	19	208	2,463	364	892	361	846
Forfar	342	21	138	9	174	269	32	81	28	128
Haddington	119	3	46	4	66	81	10	23	10	38
Inverness	452	52	184	51	165	54	7	15	8	24
Kincardine	91	6	26	7	52	17	2	5	5	5
Kinross	6	1	—	1	4	204	40	64	30	70
Kirkcudbright	13	—	6	—	7	21	1	10	2	8
Lanark	2,715	114	1,129	128	1,344	3,444	334	1,477	307	1,326
Linlithgow	136	6	50	4	76	378	52	161	32	133
Nairn	50	6	16	12	16	6	1	2	—	3
Orkney	262	12	103	27	120	4	—	1	2	1
Peebles	22	—	5	—	17	209	13	76	21	99
Perth	298	13	99	21	165	646	92	237	77	240
Renfrew	318	21	128	8	161	597	63	229	64	241
Ross and Cromarty	619	86	236	85	212	21	—	6	3	12
Roxburgh	56	1	14	5	36	124	5	59	6	54
Selkirk	34	2	8	—	24	251	11	110	12	118
Shetland	78	3	42	2	31	2	—	2	—	—
Stirling	251	4	99	10	138	2,850	387	1,033	377	1,053
Sutherland	791	122	250	125	294	7	—	6	—	1
Wigtown	29	2	10	1	16	16	—	9	1	6

TABLE XXXVIII.—*continued.*

City or County of Enumeration.	BORN IN COUNTY OF									
	DUMBARTON.					DUMFRIES.				
	Total, both Sexes.	Males.		Females.		Total, both Sexes.	Males.		Females.	
		Under 20 Years.	20 Years and upwards.	Under 20 Years.	20 Years and upwards.		Under 20 Years.	20 Years and upwards.	Under 20 Years.	20 Years and upwards.
Total	**98,782**	**26,654**	**21,738**	**25,962**	**24,428**	**78,570**	**14,196**	**23,767**	**13,697**	**26,910**
CITIES.										
Edinburgh	714	86	210	76	342	2,296	137	870	105	1,184
Glasgow	9,528	1,237	3,121	1,275	3,895	5,116	344	2,331	323	2,118
Dundee	238	29	71	34	104	144	12	49	16	67
Aberdeen	93	21	29	17	26	89	13	29	10	37
COUNTIES. (*Including Cities.*)										
Aberdeen	147	33	44	30	40	154	18	52	17	67
Argyll	569	101	173	91	204	219	17	90	14	98
Ayr	1,230	176	365	206	483	3,134	328	1,290	335	1,181
Banff	32	1	8	8	15	25	5	8	4	8
Berwick	31	4	9	5	13	150	11	65	11	63
Bute	244	13	71	29	131	68	2	29	8	29
Caithness	17	1	7	5	4	14	2	6	2	4
Clackmannan	128	28	29	24	47	80	3	30	5	42
Dumbarton	67,206	21,642	11,877	20,915	12,772	542	41	228	35	238
Dumfries	100	15	24	23	38	50,007	11,531	12,576	11,058	14,842
Edinburgh	1,203	163	368	136	536	3,187	194	1,203	184	1,606
Elgin	47	14	9	6	18	48	4	17	4	23
Fife	826	153	255	158	260	563	63	219	60	221
Forfar	356	49	98	62	147	258	26	90	27	115
Haddington	99	16	34	17	32	221	20	82	16	103
Inverness	126	35	30	29	32	90	6	42	5	37
Kincardine	29	9	7	6	7	24	1	7	3	13
Kinross	30	6	5	8	11	18	1	5	3	9
Kirkcudbright	101	38	10	29	24	5,120	710	1,520	825	2,065
Lanark	16,747	2,464	5,407	2,462	6,414	9,041	722	4,080	602	3,637
Linlithgow	397	63	149	51	134	262	13	135	18	96
Nairn	19	3	6	6	4	19	3	5	4	7
Orkney	9	1	5	—	3	8	1	1	—	6
Peebles	46	12	10	4	20	320	25	116	21	158
Perth	611	98	188	93	232	387	44	137	31	175
Renfrew	5,105	943	1,401	1,003	1,758	1,515	132	677	147	559
Ross and Cromarty	28	6	9	4	9	37	2	15	4	16
Roxburgh	52	13	10	5	24	1,609	121	536	89	863
Selkirk	28	5	8	5	10	532	52	184	41	255
Shetland	14	—	9	—	5	12	2	6	—	4
Stirling	3,112	533	1,082	519	978	511	43	196	53	219
Sutherland	14	1	6	2	5	19	1	7	3	8
Wigtown	79	15	25	21	18	376	52	113	68	143

TABLE XXXVIII.—*continued* (Birthplaces of the Inhabitants).

City or County of Enumeration.	BORN IN COUNTY OF									
	EDINBURGH.					ELGIN.				
	Total, both Sexes.	Males.		Females.		Total, both Sexes.	Males.		Females.	
		Under 20 Years.	20 Years and upwards.	Under 20 Years.	20 Years and upwards.		Under 20 Years.	20 Years and upwards.	Under 20 Years.	20 Years and upwards.
Total	**405,729**	**94,599**	**99,018**	**95,465**	**116,647**	**48,503**	**9,130**	**13,750**	**8,849**	**16,774**
CITIES.										
Edinburgh	194,865	47,515	43,022	49,510	54,818	2,030	72	744	78	1,136
Glasgow	15,217	1,470	5,977	1,428	6,342	2,338	123	1,059	121	1,035
Dundee	3,055	283	885	418	1,469	299	18	114	21	146
Aberdeen	1,636	257	487	325	567	1,694	189	530	177	798
COUNTIES. (*Including Cities.*)										
Aberdeen	2,214	372	661	430	751	2,503	300	792	291	1,120
Argyll	683	84	219	94	286	126	11	47	10	58
Ayr	2,024	261	671	241	851	259	18	106	9	126
Banff	433	123	76	118	116	2,231	369	689	334	839
Berwick	1,296	205	335	205	551	34	—	15	2	17
Bute	232	18	73	32	109	32	1	7	2	22
Caithness	344	95	55	87	107	88	10	32	9	37
Clackmannan	828	148	214	144	322	80	12	19	8	41
Dumbarton	1,992	218	785	223	766	310	18	130	10	152
Dumfries	995	169	304	155	367	69	4	27	2	36
Edinburgh	317,756	81,413	69,977	82,454	83,912	2,562	91	951	102	1,418
Elgin	401	66	97	65	173	29,741	7,358	6,831	7,122	8,430
Fife	13,577	2,499	4,272	2,300	4,506	551	40	202	48	261
Forfar	4,353	487	1,248	629	1,989	541	39	200	37	265
Haddington	5,175	989	1,398	1,028	1,760	83	4	22	4	53
Inverness	902	167	326	130	279	1,773	228	643	235	667
Kincardine	265	48	77	49	91	312	40	97	44	131
Kinross	336	53	96	52	135	22	5	7	—	10
Kirkcudbright	391	47	121	67	156	36	1	12	1	22
Lanark	26,220	3,055	9,889	2,986	10,290	3,617	193	1,648	190	1,586
Linlithgow	8,129	1,545	2,706	1,432	2,446	128	5	57	3	63
Nairn	103	12	30	16	45	975	171	301	155	348
Orkney	252	58	51	84	59	30	3	12	5	10
Peebles	1,784	261	539	263	721	44	1	16	3	24
Perth	2,883	472	760	426	1,225	619	69	226	52	272
Renfrew	3,457	409	1,202	456	1,390	507	23	222	27	235
Ross and Cromarty	397	84	126	70	117	568	66	206	83	213
Roxburgh	1,800	263	478	269	790	86	2	29	3	52
Selkirk	1,584	216	480	260	628	59	5	13	7	34
Shetland	216	55	50	58	53	28	—	16	3	9
Stirling	4,265	629	1,576	562	1,498	343	25	123	25	170
Sutherland	207	40	55	41	71	116	15	44	17	40
Wigtown	235	38	71	39	87	30	3	8	6	13

TABLE XXXVIII.—*continued.*

City or County of Enumeration.	BORN IN COUNTY OF									
	FIFE.					FORFAR.				
	Total, both Sexes.	Males.		Females.		Total, both Sexes.	Males.		Females.	
		Under 20 Years.	20 Years and upwards.	Under 20 Years.	20 Years and upwards.		Under 20 Years.	20 Years and upwards.	Under 20 Years.	20 Years and upwards.
Total	**235,390**	**50,146**	**63,113**	**49,606**	**72,525**	**271,351**	**56,236**	**70,874**	**55,378**	**88,863**
CITIES.										
Edinburgh	9,384	605	3,365	536	4,878	5,308	365	2,049	306	2,588
Glasgow	6,704	457	2,953	437	2,857	8,288	707	3,856	671	3,054
Dundee	5,297	467	1,714	578	2,538	124,137	29,253	27,093	29,790	38,001
Aberdeen	766	86	274	86	320	2,275	259	805	339	872
COUNTIES. (*Including Cities.*)										
Aberdeen	889	100	324	97	368	2,901	344	1,040	419	1,098
Argyll	266	19	104	19	124	288	21	121	23	123
Ayr	1,018	124	368	145	381	941	73	397	79	392
Banff	144	21	54	23	46	219	47	59	40	73
Berwick	252	19	82	26	125	134	10	47	11	66
Bute	89	9	25	9	46	115	5	45	6	59
Caithness	37	3	9	7	18	72	7	23	10	32
Clackmannan	1,726	215	594	222	695	300	33	118	30	119
Dumbarton	1,236	108	534	103	491	1,341	132	624	119	466
Dumfries	322	38	111	33	140	224	33	98	14	79
Edinburgh	14,545	1,191	5,178	1,142	7,034	7,212	536	2,812	476	3,388
Elgin	155	23	55	17	60	320	35	111	37	137
Fife	180,721	44,622	42,807	44,076	49,216	10,768	1,577	3,819	1,413	3,959
Forfar	7,402	701	2,435	777	3,489	215,409	49,816	48,673	49,556	67,364
Haddington	844	154	241	142	307	368	76	128	25	139
Inverness	226	28	81	23	94	422	62	164	50	146
Kincardine	335	54	97	44	140	2,100	319	685	294	802
Kinross	1,598	257	530	278	533	194	33	75	22	64
Kirkcudbright	109	5	49	5	50	127	11	41	14	61
Lanark	11,836	1,052	4,965	1,040	4,779	13,351	1,195	6,258	1,127	4,771
Linlithgow	1,693	301	574	300	518	460	44	201	39	176
Nairn	51	5	11	7	28	47	4	22	1	20
Orkney	38	5	19	4	10	39	6	16	5	12
Peebles	222	28	81	20	93	116	8	38	11	59
Perth	3,974	413	1,637	386	1,538	9,395	1,343	3,269	1,151	3,632
Renfrew	1,840	169	749	181	741	2,271	224	995	218	834
Ross and Cromarty	129	18	46	14	51	155	14	60	22	59
Roxburgh	351	46	110	34	161	246	23	95	14	114
Selkirk	213	13	72	15	113	104	4	45	7	48
Shetland	47	5	24	3	15	58	10	26	5	17
Stirling	2,960	385	1,090	404	1,081	1,548	179	715	136	518
Sutherland	36	4	21	1	10	37	1	24	1	11
Wigtown	86	11	36	9	30	69	11	30	3	25

TABLE XXXVIII.—*continued* (Birthplaces of the Inhabitants).

City or County of Enumeration.	BORN IN COUNTY OF									
	HADDINGTON.					INVERNESS.				
	Total, both Sexes.	Males.		Females.		Total, both Sexes.	Males.		Females.	
		Under 20 Years.	20 Years and upwards.	Under 20 Years.	20 Years and upwards.		Under 20 Years.	20 Years and upwards.	Under 20 Years.	20 Years and upwards.
Total	**46,129**	**8,410**	**14,476**	**7,919**	**15,324**	**97,835**	**16,596**	**28,615**	**16,152**	**36,472**
CITIES.										
Edinburgh	6,137	379	2,298	334	3,126	2,406	131	703	161	1,411
Glasgow	946	34	432	44	436	6,985	317	2,828	386	3,454
Dundee	130	5	49	8	68	402	20	123	30	229
Aberdeen	112	14	42	9	47	649	64	237	65	283
COUNTIES. (*Including Cities.*)										
Aberdeen	158	16	60	16	66	1,011	100	387	104	420
Argyll	80	6	24	9	41	2,342	216	868	225	1,033
Ayr	246	21	106	25	94	673	32	246	33	362
Banff	27	2	12	3	10	423	56	151	61	155
Berwick	959	134	351	117	357	71	6	16	4	45
Bute	24	1	10	1	12	224	10	69	8	137
Caithness	12	—	2	4	6	157	31	49	24	53
Clackmannan	93	14	39	5	35	75	3	30	2	40
Dumbarton	231	19	100	17	95	1,016	62	386	61	507
Dumfries	112	14	40	13	45	141	12	47	8	74
Edinburgh	12,076	1,006	4,715	931	5,424	3,141	176	950	213	1,802
Elgin	26	—	10	—	16	1,612	212	498	203	699
Fife	1,706	200	678	184	644	792	61	313	54	364
Forfar	254	19	88	28	119	728	51	206	47	424
Haddington	24,937	6,458	6,192	6,051	6,236	278	14	50	11	203
Inverness	70	10	31	6	23	64,934	13,973	16,690	13,442	20,829
Kincardine	34	5	11	5	13	103	20	28	5	50
Kinross	46	5	17	4	20	20	—	10	—	10
Kirkcudbright	43	1	21	2	19	55	4	14	4	33
Lanark	2,049	162	866	177	844	10,052	476	4,165	542	4,869
Linlithgow	780	83	331	82	284	162	9	74	7	72
Nairn	11	—	3	2	6	1,260	163	367	196	534
Orkney	5	1	2	1	1	45	6	17	5	17
Peebles	250	27	89	22	112	63	5	20	8	30
Perth	362	43	103	48	168	1,821	170	644	156	851
Renfrew	274	27	107	15	125	1,942	93	808	100	941
Ross and Cromarty	34	2	13	6	13	3,280	509	997	483	1,291
Roxburgh	327	38	111	33	145	94	6	21	5	62
Selkirk	244	15	76	33	120	71	8	15	7	41
Shetland	9	3	6	—	—	34	8	11	4	11
Stirling	603	70	244	75	214	716	52	284	46	334
Sutherland	14	1	7	1	5	452	50	170	81	151
Wigtown	33	7	11	3	12	47	2	14	3	28

TABLE XXXVIII.—*continued.*

City or County of Enumeration.	BORN IN COUNTY OF									
	KINCARDINE.					KINROSS.				
	Total, both Sexes.	Males.		Females.		Total, both Sexes.	Males.		Females.	
		Under 20 Years.	20 Years and upwards.	Under 20 Years.	20 Years and upwards.		Under 20 Years.	20 Years and upwards.	Under 20 Years.	20 Years and upwards.
Total	**46,969**	**9,285**	**13,125**	**9,044**	**15,515**	**8,540**	**1,444**	**2,608**	**1,377**	**3,111**
CITIES.										
Edinburgh	983	42	377	40	524	508	27	179	31	271
Glasgow	1,187	51	594	56	486	384	9	195	13	167
Dundee	1,184	63	436	91	594	124	3	45	3	73
Aberdeen	11,892	2,914	2,480	3,035	3,463	21	3	7	6	5
COUNTIES. (*Including Cities.*)										
Aberdeen	10,222	1,943	2,715	1,916	3,648	29	4	11	6	8
Argyll	59	7	22	5	25	26	2	11	2	11
Ayr	176	12	78	16	70	67	6	19	10	32
Banff	234	38	82	33	81	6	2	1	2	1
Berwick	56	9	24	5	18	15	1	5	1	8
Bute	14	—	7	—	7	6	—	2	—	4
Caithness	19	1	5	5	8	4	1	1	1	1
Clackmannan	65	6	23	5	31	342	34	128	42	138
Dumbarton	179	12	79	11	77	73	12	23	4	34
Dumfries	54	1	18	6	29	24	—	11	3	10
Edinburgh	1,368	66	530	65	707	740	40	269	45	386
Elgin	151	17	55	18	61	9	1	1	4	3
Fife	808	78	322	84	324	2,153	279	727	251	896
Forfar	6,574	593	2,320	635	3,026	167	12	61	4	90
Haddington	92	11	36	5	40	34	2	14	1	17
Inverness	87	7	34	6	40	15	2	1	1	11
Kincardine	22,837	6,240	4,894	5,993	5,710	2	—	1	—	1
Kinross	29	4	11	6	8	3,253	906	660	844	843
Kirkcudbright	21	—	7	1	13	9	2	3	—	4
Lanark	2,002	106	1,003	94	799	637	29	320	25	263
Linlithgow	109	8	50	8	43	57	4	21	11	21
Nairn	25	1	10	5	9	4	1	1	—	2
Orkney	37	14	8	7	8	1	—	—	—	1
Peebles	29	—	15	1	13	19	3	4	7	5
Perth	752	47	308	44	353	492	68	155	83	186
Renfrew	313	16	128	25	144	105	9	46	9	41
Ross and Cromarty	67	8	31	6	22	2	—	—	1	1
Roxburgh	44	2	17	1	24	24	—	13	2	9
Selkirk	33	1	11	4	17	24	4	12	1	7
Shetland	94	7	81	3	3	1	—	1	—	—
Stirling	369	26	178	25	140	193	19	83	16	75
Sutherland	23	3	15	3	2	2	—	—	1	1
Wigtown	27	1	8	3	15	5	1	3	—	1

TABLE XXXVIII.—*continued* (Birthplaces of the Inhabitants).

City or County of Enumeration.	BORN IN COUNTY OF									
	KIRKCUDBRIGHT.					LANARK.				
	Total, both Sexes.	Males.		Females.		Total, both Sexes.	Males.		Females.	
		Under 20 Years.	20 Years and upwards.	Under 20 Years.	20 Years and upwards.		Under 20 Years.	20 Years and upwards.	Under 20 Years.	20 Years and upwards.
Total	**39,072**	**7,429**	**11,585**	**6,936**	**13,122**	**1,176,006**	**307,984**	**263,124**	**307,609**	**297,289**
CITIES.										
Edinburgh	781	53	287	46	395	13,207	1,491	3,992	1,795	5,929
Glasgow	2,106	133	978	106	889	521,649	138,387	111,836	141,364	130,062
Dundee	43	4	13	6	20	4,960	713	1,248	891	2,108
Aberdeen	29	5	14	4	6	1,977	396	506	457	618
COUNTIES. (*Including Cities.*)										
Aberdeen	50	5	27	5	13	2,922	613	837	642	830
Argyll	175	15	89	17	54	5,948	1,073	1,521	1,167	2187
Ayr	1,628	163	709	134	622	20,176	3,560	5,538	3,792	7,286
Banff	13	2	4	3	4	722	281	96	252	93
Berwick	49	5	20	6	18	402	58	111	58	175
Bute	26	3	11	—	12	3,318	432	779	593	1,514
Caithness	4	—	2	1	1	314	87	60	95	72
Clackmannan	33	2	14	6	11	1,675	307	459	349	560
Dumbarton	268	18	116	20	114	26,110	4,808	7,552	4,745	9,005
Dumfries	5,316	744	1,691	717	2,164	2,618	479	752	431	956
Edinburgh	1,097	67	436	63	531	21,801	2,784	6,683	3,118	9,216
Elgin	18	1	9	—	8	555	110	137	133	175
Fife	250	29	91	28	102	12,490	2,474	3,885	2,306	3,825
Forfar	91	6	31	8	46	6,660	1,082	1,657	1,216	2,705
Haddington	74	4	28	6	36	2,280	500	655	473	652
Inverness	39	4	19	3	13	2,811	843	564	867	537
Kincardine	13	4	5	—	4	450	144	76	103	127
Kinross	5	1	1	—	3	302	55	94	44	109
Kirkcudbright	24,116	5,815	5,845	5,462	6,994	1,026	233	257	210	326
Lanark	3,294	233	1,518	185	1,358	984,696	274,223	208,967	272,132	229,374
Linlithgow	81	2	40	4	35	8,030	1,505	2,684	1,423	2,418
Nairn	4	1	2	—	1	154	34	29	41	50
Orkney	2	1	—	—	1	139	39	33	30	37
Peebles	56	6	19	11	20	1,594	185	464	220	725
Perth	175	20	58	19	78	5,166	891	1,314	908	2,053
Renfrew	641	39	284	47	271	43,065	7,292	11,726	8,351	15,696
Ross and Cromarty	11	1	7	—	3	894	241	173	288	192
Roxburgh	180	35	48	27	70	666	98	176	88	304
Selkirk	70	11	25	6	28	602	93	154	105	250
Shetland	5	2	—	1	2	94	22	31	15	26
Stirling	229	13	110	18	88	17,144	3,158	5,398	3,143	5,445
Sutherland	5	1	3	—	1	236	55	52	66	63
Wigtown	1,054	176	323	139	416	946	225	210	205	306

TABLE XXXVIII.—*continued.*

City or County of Enumeration.	BORN IN COUNTY OF									
	LINLITHGOW.					NAIRN.				
	Total, both Sexes.	Males.		Females.		Total, both Sexes.	Males.		Females.	
		Under 20 Years.	20 Years and upwards.	Under 20 Years.	20 Years and upwards.		Under 20 Years.	20 Years and upwards.	Under 20 Years.	20 Years and upwards.
Total	**73,328**	**18,268**	**17,853**	**18,005**	**19,202**	**9,028**	**1,713**	**2,554**	**1,609**	**3,152**
CITIES.										
Edinburgh	4,545	361	1,147	764	2,273	332	21	104	23	184
Glasgow	2,691	221	960	248	1,262	412	27	191	20	174
Dundee	155	14	49	13	79	48	1	20	2	25
Aberdeen	75	13	20	11	31	150	13	50	16	71
COUNTIES. (*Including Cities.*)										
Aberdeen	101	16	23	15	47	229	15	89	17	108
Argyll	120	16	39	12	53	43	6	16	5	16
Ayr	549	76	174	69	230	49	5	15	3	26
Banff	20	1	5	1	13	90	8	31	11	40
Berwick	72	10	21	12	29	7	1	2	—	4
Bute	46	3	9	1	33	7	1	1	—	5
Caithness	17	5	1	7	4	19	1	3	2	13
Clackmannan	217	18	70	23	106	14	—	7	—	7
Dumbarton	652	56	242	75	279	70	—	31	2	37
Dumfries	100	11	32	7	50	19	2	6	1	10
Edinburgh	8,920	1,108	2,438	1,517	3,857	426	28	139	29	230
Elgin	28	6	8	6	8	846	116	267	125	338
Fife	3,141	596	1,030	595	920	107	11	46	10	40
Forfar	297	30	94	31	142	97	4	37	6	50
Haddington	584	121	155	115	193	11	—	6	—	5
Inverness	50	12	22	8	8	941	158	287	134	362
Kincardine	21	7	5	1	8	22	4	7	6	5
Kinross	55	2	16	7	30	4	1	1	1	1
Kirkcudbright	51	5	16	4	26	10	1	6	—	3
Lanark	8,885	1,073	3,239	1,084	3,489	602	39	284	27	252
Linlithgow	44,258	14,375	8,438	13,718	7,727	24	3	6	1	14
Nairn	3	1	—	—	2	4,738	1,234	1,039	1,166	1,299
Orkney	13	3	4	3	3	2	1	1	—	—
Peebles	105	7	24	13	61	6	—	1	—	5
Perth	357	37	103	57	160	163	10	65	10	78
Renfrew	784	88	228	100	368	88	3	42	4	39
Ross and Cromarty	31	6	7	3	15	246	47	60	40	99
Roxburgh	114	10	36	14	54	17	2	2	2	11
Selkirk	78	9	27	8	34	7	2	1	1	3
Shetland	5	—	1	1	3	7	1	2	2	2
Stirling	3,589	550	1,317	490	1,232	64	1	35	—	28
Sutherland	8	—	5	2	1	46	8	17	3	18
Wigtown	57	10	24	6	17	7	—	2	1	4

TABLE XXXVIII.—*continued* (Birthplaces of the Inhabitants).

City or County of Enumeration.	BORN IN COUNTY OF									
	ORKNEY.					PEEBLES.				
	Total, both Sexes.	Males.		Females.		Total, both Sexes.	Males.		Females.	
		Under 20 Years.	20 Years and upwards.	Under 20 Years.	20 Years and upwards.		Under 20 Years.	20 Years and upwards.	Under 20 Years.	20 Years and upwards.
Total	**30,814**	**4,920**	**9,183**	**4,602**	**12,109**	**14,928**	**2,761**	**4,572**	**2,569**	**5,026**
CITIES.										
Edinburgh	1,864	62	561	87	1,154	1,675	106	607	138	824
Glasgow	788	27	330	23	408	480	25	205	31	219
Dundee	86	5	34	3	44	32	1	12	2	17
Aberdeen	314	46	124	29	115	22	2	7	3	10
COUNTIES. (*Including Cities.*)										
Aberdeen	499	49	209	32	209	39	3	13	5	18
Argyll	72	6	26	6	34	33	3	11	1	18
Ayr	89	2	23	4	60	164	31	56	22	55
Banff	65	10	22	18	15	10	3	6	—	1
Berwick	27	1	7	1	18	100	16	33	14	37
Bute	18	—	6	—	12	8	—	2	—	6
Caithness	209	23	71	22	93	5	1	1	1	2
Clackmannan	23	—	7	1	15	58	12	24	3	19
Dumbarton	71	3	23	2	43	95	12	40	8	35
Dumfries	29	1	7	3	18	143	18	46	17	62
Edinburgh	3,109	115	1,050	153	1,791	3,100	257	1,179	291	1,373
Elgin	36	3	7	3	23	26	6	11	4	5
Fife	224	22	90	10	102	330	56	130	26	118
Forfar	169	16	60	8	85	77	7	33	5	32
Haddington	47	2	10	2	33	221	26	80	23	92
Inverness	63	1	21	6	35	28	2	8	6	12
Kincardine	156	20	54	29	53	11	1	3	1	6
Kinross	14	2	8	—	4	17	1	8	—	8
Kirkcudbright	14	2	2	1	9	64	7	29	7	21
Lanark	1,187	46	500	35	606	1,899	212	783	188	716
Linlithgow	98	8	41	15	34	181	23	85	11	62
Nairn	5	—	1	1	3	5	1	2	—	2
Orkney	23,926	4,539	6,699	4,195	8,493	4	1	3	—	—
Peebles	11	—	4	—	7	7,049	1,897	1,546	1,780	1,826
Perth	97	5	26	6	60	110	12	34	15	49
Renfrew	169	4	70	13	82	140	21	61	16	42
Ross and Cromarty	58	11	18	5	24	11	2	5	—	4
Roxburgh	26	1	8	—	17	302	45	101	38	118
Selkirk	13	—	4	1	8	477	57	158	61	201
Shetland	157	24	61	20	52	4	1	2	—	1
Stirling	87	1	28	5	53	190	25	71	19	75
Sutherland	32	2	14	4	12	8	—	2	2	4
Wigtown	14	1	6	1	6	19	2	6	5	6

TABLE XXXVIII.—*continued.*

City or County of Enumeration.	BORN IN COUNTY OF									
	PERTH.					RENFREW.				
	Total, both Sexes.	Males.		Females.		Total, both Sexes.	Males.		Females.	
		Under 20 Years.	20 Years and upwards.	Under 20 Years.	20 Years and upwards.		Under 20 Years.	20 Years and upwards.	Under 20 Years.	20 Years and upwards.
Total	**134,118**	**22,705**	**40,767**	**22,415**	**48,231**	**254,197**	**60,634**	**62,327**	**59,551**	**71,685**
CITIES.										
Edinburgh	5,209	269	1,859	300	2,781	1,805	203	549	181	872
Glasgow	7,585	390	3,529	384	3,282	25,596	3,535	8,441	3,400	10,220
Dundee	7,950	514	2,805	632	3,999	659	73	201	71	314
Aberdeen	612	62	236	84	230	273	52	76	34	111
COUNTIES. (*Including Cities.*)										
Aberdeen	977	111	376	139	351	402	74	129	48	151
Argyll	929	110	348	115	356	1,897	224	589	264	820
Ayr	987	96	404	80	407	6,154	969	1,969	914	2,302
Banff	198	35	77	26	60	127	50	7	54	16
Berwick	144	9	50	8	77	66	6	27	4	29
Bute	163	8	63	13	79	1,023	149	267	132	475
Caithness	62	8	28	11	15	28	4	8	5	11
Clackmannan	1,075	92	396	94	493	257	42	81	45	89
Dumbarton	1,415	98	629	106	582	5,995	929	1,988	888	2,190
Dumfries	340	33	130	36	141	420	82	135	64	139
Edinburgh	6,863	400	2,494	420	3,549	2,833	327	922	283	1,301
Elgin	319	48	119	50	102	101	20	30	20	31
Fife	6,260	734	2,268	727	2,531	1,486	230	514	210	532
Forfar	12,341	1,084	4,197	1,221	5,839	955	131	290	110	424
Haddington	412	41	145	52	174	199	30	60	29	80
Inverness	828	118	305	138	267	307	64	92	68	83
Kincardine	234	41	77	30	86	55	8	16	9	22
Kinross	610	69	233	65	243	49	7	16	12	14
Kirkcudbright	143	7	63	8	65	222	42	54	51	75
Lanark	11,292	626	5,174	621	4,871	42,518	6,196	14,295	5,832	16,195
Linlithgow	543	50	241	49	203	581	94	210	65	212
Nairn	78	11	23	12	32	17	2	6	3	6
Orkney	21	—	10	1	10	19	3	5	6	5
Peebles	153	16	50	17	70	86	11	25	13	37
Perth	80,120	18,101	19,864	17,640	24,515	756	100	233	116	307
Renfrew	1,691	150	697	126	718	185,235	50,478	39,515	49,978	45,264
Ross and Cromarty	253	29	101	19	104	108	20	39	13	36
Roxburgh	287	23	94	30	140	66	9	21	3	33
Selkirk	142	11	54	14	63	101	17	38	18	28
Shetland	27	3	9	1	14	28	5	12	4	7
Stirling	5,034	523	1,979	525	2,007	1,879	264	671	258	686
Sutherland	81	10	38	8	25	30	7	9	6	8
Wigtown	96	10	31	13	42	197	40	54	26	77

TABLE XXXVIII.—*continued* (Birthplaces of the Inhabitants).

City or County of Enumeration.	BORN IN COUNTY OF									
	ROSS AND CROMARTY.					ROXBURGH.				
	Total, both Sexes.	Males.		Females.		Total, both Sexes.	Males.		Females.	
		Under 20 Years.	20 Years and upwards.	Under 20 Years.	20 Years and upwards.		Under 20 Years.	20 Years and upwards.	Under 20 Years.	20 Years and upwards.
Total	**85,474**	**14,807**	**25,426**	**14,468**	**30,773**	**50,981**	**8,194**	**16,038**	**8,368**	**18,381**
CITIES.										
Edinburgh	2,314	87	638	116	1,473	4,371	261	1,723	295	2,092
Glasgow	3,663	126	1,487	122	1,928	1,184	72	567	64	481
Dundee	210	6	66	9	129	105	8	46	8	43
Aberdeen	649	60	230	75	284	126	9	41	18	58
COUNTIES. (*Including Cities.*)										
Aberdeen	1,013	97	370	108	438	201	18	77	26	80
Argyll	610	45	278	49	238	82	4	29	5	44
Ayr	356	13	121	16	206	363	37	156	34	136
Banff	216	22	69	28	97	51	11	14	15	11
Berwick	38	2	12	1	23	2,646	349	952	324	1,021
Bute	86	9	30	5	42	24	3	8	2	11
Caithness	203	23	84	21	75	8	1	5	—	2
Clackmannan	55	6	16	2	31	127	8	58	7	54
Dumbarton	508	15	213	11	269	270	21	122	19	108
Dumfries	84	4	25	4	51	694	80	267	79	268
Edinburgh	2,878	106	831	140	1,801	6,402	423	2,596	446	2,937
Elgin	804	52	293	74	385	48	4	25	3	16
Fife	526	23	229	23	251	625	52	264	48	261
Forfar	497	31	168	25	273	210	12	97	15	86
Haddington	112	3	33	6	70	623	76	268	56	223
Inverness	5,140	718	2,219	571	1,632	71	5	29	14	23
Kincardine	100	6	25	11	58	22	1	9	—	12
Kinross	9	—	3	—	6	24	2	10	—	12
Kirkcudbright	48	3	17	1	27	180	17	81	15	67
Lanark	5,631	196	2,384	204	2,847	1,926	118	928	91	789
Linlithgow	121	8	49	10	54	284	24	123	22	115
Nairn	592	57	230	49	256	14	2	6	—	6
Orkney	47	6	19	5	17	3	—	2	—	1
Peebles	45	4	13	1	27	659	52	269	48	290
Perth	701	43	250	41	367	271	24	105	18	124
Renfrew	852	38	360	37	417	338	31	134	23	150
Ross and Cromarty	62,552	13,116	16,508	12,874	20,054	22	2	13	—	7
Roxburgh	65	3	19	1	42	31,068	6,503	8,023	6,664	9,878
Selkirk	36	2	15	2	17	3,268	275	1,157	354	1,482
Shetland	32	8	12	2	10	7	3	2	—	2
Stirling	370	10	116	23	221	388	28	181	33	146
Sutherland	1,097	137	393	120	447	8	—	3	—	5
Wigtown	50	1	22	3	24	54	8	25	7	14

TABLE XXXVIII.—*continued.*

City or County of Enumeration.	BORN IN COUNTY OF									
	SELKIRK.					SHETLAND.				
	Total, both Sexes.	Males.		Females.		Total, both Sexes.	Males.		Females.	
		Under 20 Years.	20 Years and upwards.	Under 20 Years.	20 Years and upwards.		Under 20 Years.	20 Years and upwards.	Under 20 Years.	20 Years and upwards.
Total	**21,892**	**4,211**	**6,455**	**3,983**	**7,243**	**29,813**	**5,065**	**7,725**	**4,908**	**12,115**
CITIES.										
Edinburgh	1,988	191	712	217	868	1,085	28	339	47	671
Glasgow	465	34	224	34	173	339	17	139	8	175
Dundee	59	4	21	5	29	44	1	21	1	21
Aberdeen	43	3	17	5	18	373	37	140	50	146
COUNTIES. (*Including Cities.*)										
Aberdeen	73	7	31	8	27	395	36	129	49	181
Argyll	25	2	16	—	7	26	2	14	2	8
Ayr	128	9	63	8	48	46	3	15	5	23
Banff	34	10	6	9	9	29	5	4	5	15
Berwick	371	62	120	60	129	9	—	2	—	7
Bute	5	—	1	2	2	8	—	5	—	3
Caithness	3	—	3	—	—	68	5	23	13	27
Clackmannan	99	17	30	21	31	3	1	—	—	2
Dumbarton	106	17	42	11	36	58	3	19	5	31
Dumfries	178	28	64	18	68	9	2	4	1	2
Edinburgh	2,988	326	1,110	333	1,219	2,194	79	768	86	1,261
Elgin	34	8	15	3	8	32	7	8	—	17
Fife	193	22	75	22	74	124	9	56	11	48
Forfar	111	9	39	13	50	198	13	81	6	98
Haddington	199	18	89	28	64	31	—	10	2	19
Inverness	50	8	24	10	8	39	9	12	5	13
Kincardine	4	—	1	—	3	126	14	56	21	35
Kinross	12	—	6	3	3	9	2	1	1	5
Kirkcudbright	63	7	23	2	31	6	1	1	—	4
Lanark	861	82	402	60	317	530	24	226	18	262
Linlithgow	124	13	61	13	37	36	2	12	1	21
Nairn	4	—	3	—	1	6	3	1	—	2
Orkney	3	—	2	—	1	177	13	59	21	84
Peebles	731	105	255	92	279	4	—	—	—	4
Perth	122	16	52	11	43	48	3	12	1	32
Renfrew	156	20	64	15	57	91	10	36	7	38
Ross and Cromarty	10	2	4	—	4	15	—	8	1	6
Roxburgh	1,657	205	544	205	703	12	—	4	1	7
Selkirk	13,371	3,199	3,221	3,019	3,932	3	—	2	—	1
Shetland	4	1	1	—	2	25,341	4,799	6,110	4,636	9,796
Stirling	154	14	81	15	44	111	16	40	7	48
Sutherland	5	—	3	—	2	23	4	5	3	11
Wigtown	14	4	4	2	4	6	—	2	—	4

TABLE XXXVIII.—*continued* (Birthplaces of the Inhabitants).

City or County of Enumeration.	BORN IN COUNTY OF									
	STIRLING.					SUTHERLAND.				
	Total, both Sexes.	Males.		Females.		Total, both Sexes.	Males.		Females.	
		Under 20 Years.	20 Years and upwards.	Under 20 Years.	20 Years and upwards.		Under 20 Years.	20 Years and upwards.	Under 20 Years.	20 Years and upwards.
Total	**147,754**	**34,971**	**37,353**	**34,092**	**41,338**	**23,476**	**3,741**	**7,273**	**3,577**	**8,885**
CITIES.										
Edinburgh	3,339	300	953	400	1,686	1,115	45	340	48	682
Glasgow	10,641	914	3,835	977	4,915	893	16	386	19	472
Dundee	559	87	151	84	237	49	3	19	1	26
Aberdeen	305	48	113	36	108	188	13	73	15	87
COUNTIES. (*Including Cities.*)										
Aberdeen	423	69	156	55	143	276	23	111	22	120
Argyll	498	68	138	72	220	116	7	34	19	56
Ayr	1,497	199	433	240	625	96	8	34	7	47
Banff	71	17	19	10	25	85	4	40	5	36
Berwick	90	11	29	11	39	29	1	7	2	19
Bute	262	30	67	27	138	30	2	12	1	15
Caithness	22	4	8	5	5	567	47	223	55	242
Clackmannan	1,678	255	483	291	649	13	—	4	1	8
Dumbarton	4,911	612	1,684	596	2,019	133	5	54	3	71
Dumfries	248	44	70	33	101	29	1	9	2	17
Edinburgh	5,111	573	1,483	680	2,375	1,441	64	462	61	854
Elgin	62	13	16	8	25	145	14	57	4	70
Fife	3,463	629	1,012	680	1,142	164	13	68	8	75
Forfar	888	149	238	140	361	118	9	35	4	70
Haddington	496	119	137	93	147	48	2	12	2	32
Inverness	182	33	65	28	56	738	60	289	65	324
Kincardine	63	14	15	10	24	40	1	20	—	19
Kinross	161	25	44	37	55	4	—	—	—	4
Kirkcudbright	119	15	37	22	45	17	1	4	—	12
Lanark	20,445	2,391	7,093	2,453	8,508	1,325	32	578	31	684
Linlithgow	3,025	531	929	540	1,025	56	1	23	—	32
Nairn	34	3	14	5	12	60	6	18	11	25
Orkney	17	2	8	—	7	56	8	20	5	23
Peebles	162	13	55	18	76	7	–	3	—	4
Perth	2,758	394	818	468	1,078	181	10	66	12	93
Renfrew	3,105	328	983	402	1,392	193	4	84	8	97
Ross and Cromarty	68	12	25	12	19	1,355	164	438	180	573
Roxburgh	164	17	46	22	79	31	—	8	—	23
Selkirk	227	24	65	20	118	11	—	5	—	6
Shetland	18	1	8	4	5	37	3	21	4	9
Stirling	97,364	28,358	21,137	27,084	20,785	86	4	28	5	49
Sutherland	33	6	8	12	7	15,978	3,246	4,504	3,058	5,170
Wigtown	89	12	30	14	33	11	1	2	2	6

TABLE XXXVIII.—*continued.*

City or County of Enumeration.	BORN IN COUNTY OF WIGTOWN.					BIRTHPLACE NOT STATED.				
	Total, both Sexes.	Males.		Females.		Total, both Sexes.	Males.		Females.	
		Under 20 Years.	20 Years and upwards.	Under 20 Years.	20 Years and upwards.		Under 20 Years.	20 Years and upwards.	Under 20 Years.	20 Years and upwards.
Total	**40,302**	**6,854**	**12,379**	**6,886**	**14,183**	**3,382**	**292**	**1,040**	**356**	**1,694**
CITIES.										
Edinburgh	628	38	208	49	333	346	23	29	42	252
Glasgow	3,530	165	1,488	165	1,712	222	20	44	24	134
Dundee	38	—	12	3	23	37	1	9	3	24
Aberdeen	61	7	23	6	25	251	5	78	1	167
COUNTIES. (*Including Cities.*)										
Aberdeen	97	14	32	12	39	286	13	83	15	175
Argyll	151	20	52	18	61	28	1	14	3	10
Ayr	2,902	254	1,259	283	1,106	88	23	19	19	27
Banff	10	—	4	—	6	180	3	92	5	80
Berwick	41	3	12	7	19	2	—	2	—	—
Bute	45	3	18	3	21	14	4	2	8	—
Caithness	4	—	1	1	2	12	—	5	1	6
Clackmannan	40	2	8	4	26	1	1	—	—	—
Dumbarton	401	30	177	20	174	372	13	130	16	213
Dumfries	1,059	114	403	100	442	62	9	27	5	21
Edinburgh	848	54	289	64	441	447	42	51	59	295
Elgin	18	7	2	6	3	6	—	3	—	3
Fife	251	26	103	31	91	143	22	36	17	68
Forfar	105	7	37	9	52	64	3	18	4	39
Haddington	89	13	24	12	40	13	2	4	3	4
Inverness	48	10	20	1	17	108	16	65	13	14
Kincardine	15	1	6	4	4	17	3	5	2	7
Kinross	15	—	6	1	8	39	4	5	15	15
Kirkcudbright	2,048	255	760	250	783	13	2	4	7	—
Lanark	5,440	269	2,347	260	2,564	960	65	332	69	494
Linlithgow	98	4	51	1	42	47	4	24	1	18
Nairn	4	—	1	—	3	2	—	—	—	2
Orkney	5	—	4	—	1	1	—	1	—	—
Peebles	32	—	10	2	20	6	2	2	1	1
Perth	175	13	63	12	87	65	2	17	12	34
Renfrew	970	50	410	57	453	240	31	42	54	113
Ross and Cromarty	22	2	13	1	6	12	1	7	1	3
Roxburgh	79	10	24	3	42	8	—	5	1	2
Selkirk	49	8	20	2	19	6	—	1	2	3
Shetland	7	3	1	1	2	—	—	—	—	—
Stirling	270	20	112	22	116	111	16	36	17	42
Sutherland	5	—	1	—	4	26	10	7	5	4
Wigtown	24,959	5,662	6,109	5,699	7,489	3	—	1	1	1

TABLE XXXIX.—DISTRIBUTION
CITIES AND

Cities and Counties.	Houses without Windowed Rooms.	Houses of 1 Room.	2 Rooms.	3 Rooms.	4 Rooms.	5 Rooms.	6 Rooms.
SCOTLAND	**6**	**129,731**	**409,355**	**205,319**	**94,862**	**54,626**	**36,406**
CITIES.							
Edinburgh	—	6,588	21,927	15,291	10,058	4,731	2,749
Glasgow	—	32,606	75,536	30,776	10,817	4,493	2,695
Dundee	—	6,553	20,503	6,677	1,999	875	608
Aberdeen	—	3,534	13,311	10,086	4,077	1,109	1,089
COUNTIES (*including Cities*).							
Aberdeen	—	4,832	18,715	17,567	8,688	5,185	3,830
Argyll	—	921	4,661	3,522	2,092	1,470	814
Ayr	—	8,061	23,491	9,459	4,778	3,017	2,386
Banff	—	726	2,934	3,166	2,060	1,593	986
Berwick	—	489	2,298	1,432	1,063	444	329
Bute	—	160	923	956	642	523	387
Caithness	—	538	2,316	2,114	1,003	442	382
Clackmannan	—	1,023	3,013	1,427	592	293	204
Dumbarton	—	3,557	13,587	5,165	1,603	1,238	763
Dumfries	—	1,087	5,300	3,673	1,878	1,097	936
Edinburgh	2	9,798	39,175	24,256	13,826	6,405	3,906
Elgin	—	422	1,685	2,425	1,743	1,134	822
Fife	—	4,574	26,114	14,140	5,229	2,523	1,866
Forfar	—	9,632	29,879	13,998	4,779	2,604	1,920
Haddington	—	683	3,813	1,769	1,200	456	291
Inverness	—	1,183	4,892	5,020	2,484	2,061	1,275
Kincardine	—	505	2,941	2,477	933	743	551
Kinross	—	137	560	393	260	142	115
Kirkcudbright	—	320	1,854	1,871	1,375	913	793
Lanark	—	59,044	140,253	50,309	17,772	8,851	5,376
Linlithgow	—	2,256	7,922	2,564	983	435	313
Nairn	—	180	464	444	335	222	125
Orkney	—	442	2,135	1,407	784	389	307
Peebles	—	234	1,264	723	471	255	171
Perth	—	1,895	7,842	6,976	3,957	2,721	1,971
Renfrew	—	9,516	29,781	11,897	3,876	3,251	1,678
Ross and Cromarty	—	1,013	5,627	2,899	2,484	1,822	874
Roxburgh	—	823	3,468	2,731	1,696	783	513
Selkirk	—	453	2,572	1,111	674	325	165
Shetland	4	892	2,713	991	935	215	184
Stirling	—	3,736	14,936	5,724	2,852	1,614	1,137
Sutherland	—	285	861	930	827	877	455
Wigtown	—	314	1,366	1,783	988	583	581

OF HOUSES BY SIZE IN THE COUNTIES.

Cities and Counties.	Houses of 7 Rooms.	8 Rooms.	9 Rooms.	10-14 Rooms.	15-19 Rooms.	20-24 Rooms.	Large Houses, Lodging-houses, Institutions, &c.	Total Number of Houses.
SCOTLAND	**24,452**	**18,822**	**12,746**	**20,552**	**2,971**	**1,127**	**2,394**	**1,013,369**
CITIES.								
Edinburgh	1,897	1,634	1,288	2,890	530	102	77	69,762
Glasgow	1,561	1,009	882	2,127	267	83	205	163,057
Dundee	478	334	204	298	33	12	63	38,637
Aberdeen	1,003	653	475	693	57	15	57	36,159
COUNTIES (including Cities).								
Aberdeen	2,597	1,922	1,244	1,709	171	68	138	66,666
Argyll	529	497	392	623	104	49	92	15,766
Ayr	1,593	1,087	718	992	132	72	189	55,975
Banff	543	486	276	308	33	12	28	13,151
Berwick	271	198	149	249	27	25	41	7,015
Bute	215	155	131	193	28	13	31	4,357
Caithness	191	135	80	117	15	6	21	7,360
Clackmannan	189	118	85	116	15	8	17	7,100
Dumbarton	521	577	451	587	71	27	91	28,238
Dumfries	734	533	385	601	77	27	106	16,434
Edinburgh	2,932	2,449	1,809	3,607	625	143	177	109,110
Elgin	466	416	250	342	39	16	33	9,793
Fife	1,234	1,099	643	1,062	150	49	98	58,781
Forfar	1,305	1,009	637	978	141	50	130	67,062
Haddington	257	249	166	367	79	24	62	9,416
Inverness	683	514	321	561	105	46	121	19,266
Kincardine	346	250	163	247	29	10	27	9,222
Kinross	73	56	36	45	14	3	14	1,848
Kirkcudbright	524	409	319	397	41	43	52	8,911
Lanark	3,715	2,327	1,679	3,166	407	127	345	293,371
Linlithgow	209	156	93	128	27	12	24	15,122
Nairn	92	88	57	112	29	15	16	2,179
Orkney	144	142	81	87	12	4	9	5,943
Peebles	118	92	73	100	30	8	17	3,556
Perth	1,246	1,021	630	1,025	170	91	174	29,719
Renfrew	1,463	1,050	729	910	99	46	82	64,378
Ross and Cromarty	411	283	189	364	69	29	54	16,118
Roxburgh	319	269	191	391	65	26	49	11,324
Selkirk	130	93	68	135	20	10	15	5,771
Shetland	77	68	45	66	5	3	6	6,204
Stirling	746	556	346	525	84	47	84	32,387
Sutherland	131	99	57	106	30	11	17	4,686
Wigtown	448	419	253	336	28	7	34	7,140

TABLE XL.—DISTRIBUTION OF THE POPULATION OF

Note.—The Population dealt with in this Table is exclusive of persons enumerated in and larger households being mainly institutional; and is also

Cities and Counties.	Persons in Houses without Windowed Rooms.	Persons enumerated in Houses with 1 Room.	2 Rooms.	3 Rooms.	4 Rooms.	5 Rooms.	6 Rooms.
SCOTLAND	**12**	**399,876**	**1,881,529**	**1,006,135**	**456,207**	**257,650**	**175,343**
CITIES.							
Edinburgh	—	17,854	94,529	69,598	46,223	21,216	12,538
Glasgow	—	103,815	367,341	160,083	54,238	21,961	13,453
Dundee	—	15,854	85,324	34,678	10,295	4,273	3,013
Aberdeen	—	7,660	53,516	50,614	20,539	5,347	5,237
COUNTIES (including Cities).							
Aberdeen	—	10,500	72,948	83,958	42,707	26,071	20,200
Argyll	—	2,135	18,248	15,312	9,197	6,300	3,876
Ayr	—	26,896	114,093	46,808	23,204	14,564	11,901
Banff	—	1,724	11,085	14,505	10,222	8,035	5,027
Berwick	—	1,278	9,044	6,172	4,606	2,026	1,454
Bute	—	378	3,313	3,688	2,577	2,134	1,731
Caithness	—	1,192	8,813	9,647	5,057	2,253	1,894
Clackmannan	—	2,776	13,170	6,970	2,898	1,337	981
Dumbarton	—	11,579	67,381	27,805	7,876	6,004	3,702
Dumfries	—	2,515	20,760	16,160	8,688	4,793	4,322
Edinburgh	6	27,445	173,027	113,824	64,666	28,982	17,955
Elgin	—	835	5,898	10,516	8,160	5,276	3,907
Fife	—	11,955	114,188	70,515	24,043	11,136	7,937
Forfar	—	22,450	120,663	67,298	22,391	11,697	8,594
Haddington	—	1,751	16,912	8,528	5,828	1,975	1,261
Inverness	—	2,421	18,194	22,650	11,825	10,000	6,442
Kincardine	—	1,089	11,434	11,907	4,298	3,471	2,655
Kinross	—	254	2,093	1,681	1,084	636	520
Kirkcudbright	—	669	6,586	8,038	5,947	4,085	3,492
Lanark	—	204,697	704,971	265,181	90,110	44,071	27,281
Linlithgow	—	8,328	41,530	13,974	5,269	2,330	1,662
Nairn	—	415	1,638	1,978	1,551	1,022	583
Orkney	—	965	7,803	6,318	4,054	2,044	1,675
Peebles	—	562	5,088	3,177	2,182	1,153	761
Perth	—	3,571	27,711	29,647	17,384	11,900	8,772
Renfrew	—	30,032	144,721	63,242	19,478	15,410	7,990
Ross and Cromarty	—	2,469	24,843	12,852	12,121	8,374	4,280
Roxburgh	—	1,982	13,025	11,931	7,536	3,380	2,195
Selkirk	—	1,193	10,042	5,013	3,372	1,487	755
Shetland	6	2,050	11,581	4,897	5,045	1,126	949
Stirling	—	12,537	72,663	29,630	14,618	7,957	5,603
Sutherland	—	586	2,897	3,858	3,729	4,122	2,275
Wigtown	—	647	5,166	8,455	4,484	2,499	2,711

THE CITIES AND COUNTIES ACCORDING TO SIZE OF HOUSE.

houses of more than 24 rooms, or in households of more than 19 persons, larger houses exclusive of houseless persons and of the shipping population.

Cities and Counties.	Persons enumerated in Houses with						Total Population dealt with. (*See Note.*)
	7 Rooms.	8 Rooms.	9 Rooms.	10-14 Rooms.	15-19 Rooms.	20-24 Rooms.	
SCOTLAND	**120,976**	**94,694**	**66,535**	**115,316**	**19,426**	**7,371**	**4,601,070**
CITIES.							
Edinburgh	8,697	7,628	6,361	16,456	3,924	857	305,881
Glasgow	8,120	5,483	4,907	12,828	1,977	328	754,534
Dundee	2,308	1,666	1,036	1,667	275	100	160,489
Aberdeen	4,882	3,296	2,570	4,047	397	142	158,247
COUNTIES (including Cities).							
Aberdeen	14,335	11,068	7,508	10,404	1,106	440	301,245
Argyll	2,645	2,444	1,901	3,234	583	264	66,139
Ayr	8,103	5,545	3,742	5,701	879	537	261,973
Banff	3,002	2,843	1,608	1,837	216	63	60,167
Berwick	1,246	891	715	1,326	185	171	29,114
Bute	1,020	798	654	1,029	154	96	17,572
Caithness	942	711	404	653	83	46	31,695
Clackmannan	857	602	395	635	90	65	30,776
Dumbarton	2,580	2,758	2,316	3,327	479	192	135,999
Dumfries	3,592	2,733	2,093	3,283	398	225	69,562
Edinburgh	13,371	11,354	8,944	20,507	4,553	1,122	485,756
Elgin	2,277	2,096	1,275	1,858	256	117	42,471
Fife	5,328	4,874	3,078	5,488	940	305	259,787
Forfar	5,991	4,747	3,076	5,252	917	331	273,407
Haddington	1,120	1,100	749	1,834	533	156	41,747
Inverness	3,491	2,564	1,725	2,959	631	255	83,157
Kincardine	1,713	1,250	819	1,281	211	68	40,196
Kinross	302	277	162	212	93	25	7,339
Kirkcudbright	2,491	2,029	1,714	2,143	241	270	37,705
Lanark	19,403	12,574	9,412	18,870	2,895	623	1,400,088
Linlithgow	1,133	832	521	732	150	81	76,542
Nairn	435	430	257	586	159	71	9,125
Orkney	881	771	438	508	92	10	25,559
Peebles	558	434	355	486	170	69	14,995
Perth	5,679	4,745	2,933	5,243	894	604	119,083
Renfrew	7,425	5,310	3,868	5,333	645	281	303,735
Ross and Cromarty	2,100	1,529	1,027	1,978	429	174	72,176
Roxburgh	1,377	1,221	837	2,059	371	176	46,090
Selkirk	614	424	368	749	131	77	24,225
Shetland	424	324	265	356	26	5	27,054
Stirling	3,734	2,907	1,863	3,088	617	343	155,560
Sutherland	641	484	275	562	155	71	19,655
Wigtown	2,166	2,025	1,238	1,803	144	38	31,376

TABLE XLI.—DISTRIBUTION OF THE HOUSEHOLDS OF THE CITIES

Note.—The numbers dealt with in this Table are exclusive of houses of more than
being mainly institutional; and are also exclusive of

Cities and Counties.	Houses with 1 Person.	2 Persons.	3 Persons.	4 Persons.	5 Persons.	6 Persons.	7 Persons.	8 Persons.
SCOTLAND	**62,645**	**149,807**	**172,206**	**167,992**	**144,194**	**112,861**	**81,123**	**54,220**
CITIES.								
Edinburgh	3,588	10,988	12,985	12,782	10,235	7,623	5,021	3,005
Glasgow	6,534	23,469	28,085	28,071	24,589	19,574	13,679	8,914
Dundee	3,341	7,096	6,849	6,372	5,155	3,818	2,515	1,640
Aberdeen	2,902	5,366	6,291	6,011	5,174	3,908	2,769	1,757
COUNTIES (including Cities).								
Aberdeen	5,182	9,507	11,023	10,797	9,447	7,286	5,311	3,532
Argyll	1,647	2,814	2,637	2,347	1,940	1,539	1,140	717
Ayr	3,519	7,655	8,994	9,005	7,871	6,320	4,823	3,278
Banff	1,065	1,836	2,165	1,958	1,847	1,448	1,095	781
Berwick	549	1,205	1,324	1,233	973	660	451	280
Bute	509	821	744	663	539	386	262	169
Caithness	728	1,248	1,289	1,086	896	697	542	359
Clackmannan	560	1,143	1,243	1,145	1,011	730	540	329
Dumbarton	1,246	3,641	4,481	4,709	4,071	3,390	2,584	1,776
Dumfries	1,358	2,806	2,942	2,707	2,165	1,611	1,133	716
Edinburgh	5,406	16,633	19,985	19,672	15,990	12,069	8,231	5,068
Elgin	928	1,532	1,652	1,512	1,299	1,034	753	469
Fife	4,041	9,406	10,448	9,763	8,051	6,021	4,398	2,884
Forfar	6,522	12,518	12,016	10,959	8,660	6,291	4,181	2,739
Haddington	640	1,443	1,680	1,542	1,268	961	726	490
Inverness	1,970	3,004	3,168	2,910	2,518	1,976	1,448	933
Kincardine	726	1,508	1,586	1,499	1,236	950	711	461
Kinross	236	333	310	280	258	156	105	63
Kirkcudbright	762	1,470	1,630	1,405	1,229	922	609	368
Lanark	10,985	39,106	48,510	49,631	44,036	35,902	25,981	17,781
Linlithgow	590	1,667	2,264	2,389	2,205	1,887	1,528	1,105
Nairn	211	355	396	337	282	214	161	106
Orkney	500	1,037	1,062	976	767	578	390	264
Peebles	247	644	620	630	494	339	250	148
Perth	3,187	5,393	5,494	4,630	3,887	2,754	1,777	1,141
Renfrew	3,032	8,736	10,515	10,666	9,749	7,689	5,451	3,847
Ross and Cromarty	1,580	2,417	2,499	2,392	2,061	1,811	1,274	879
Roxburgh	895	1,925	2,300	2,002	1,564	1,088	672	399
Selkirk	379	952	1,144	1,070	812	536	401	213
Shetland	665	1,014	970	890	830	627	445	319
Stirling	1,599	4,145	5,159	5,343	4,694	3,815	2,895	2,007
Sutherland	539	778	817	690	594	421	329	221
Wigtown	642	1,115	1,139	1,154	950	753	526	378

AND COUNTIES, ACCORDING TO THE NUMBER OF PERSONS PER HOUSE.

24 rooms, and of households of more than 19 persons, larger houses and larger households
houseless persons and of the shipping population.

Cities and Counties.	Houses with							Total Number of Households.
	9 Persons.	10 Persons.	11 Persons.	12 Persons.	13 Persons.	14 Persons.	15-19 Persons.	
SCOTLAND	**32,426**	**17,769**	**8,499**	**3,817**	**1,543**	**694**	**735**	**1,010,531**
CITIES.								
Edinburgh	1,721	824	413	220	86	43	90	69,624
Glasgow	5,105	2,701	1,259	494	178	76	60	162,788
Dundee	968	470	220	72	26	19	13	38,574
Aberdeen	955	540	245	109	41	13	14	36,095
COUNTIES (including Cities).								
Aberdeen	1,997	1,122	597	294	124	82	144	66,445
Argyll	438	236	112	46	26	18	15	15,672
Ayr	2,078	1,204	575	261	114	44	37	55,778
Banff	448	254	107	66	28	16	9	13,123
Berwick	125	76	44	25	10	6	9	6,970
Bute	103	73	31	15	3	4	4	4,326
Caithness	223	148	71	29	12	7	4	7,339
Clackmannan	187	98	44	33	7	3	6	7,079
Dumbarton	1,095	647	307	126	49	15	9	28,146
Dumfries	451	228	103	53	23	14	11	16,321
Edinburgh	2,919	1,514	728	352	139	54	103	108,863
Elgin	300	150	75	27	15	8	6	9,760
Fife	1,772	984	492	222	109	29	38	58,658
Forfar	1,640	790	366	148	49	26	17	66,922
Haddington	294	157	85	33	11	5	9	9,344
Inverness	618	344	135	62	25	18	11	19,140
Kincardine	265	129	70	22	17	9	6	9,195
Kinross	38	28	11	7	5	1	1	1,832
Kirkcudbright	216	129	67	22	15	7	5	8,856
Lanark	10,617	5,797	2,693	1,171	427	177	119	292,933
Linlithgow	692	426	181	93	35	13	10	15,085
Nairn	46	27	19	3	4	—	1	2,162
Orkney	144	94	43	29	16	12	20	5,932
Peebles	89	40	19	10	3	2	3	3,538
Perth	665	298	175	67	34	12	17	29,531
Renfrew	2,260	1,301	606	257	73	41	37	64,260
Ross and Cromarty	571	247	153	69	37	25	40	16,055
Roxburgh	216	113	50	21	15	4	4	11,268
Selkirk	119	59	40	13	7	2	4	5,751
Shetland	223	105	64	32	7	2	3	6,196
Stirling	1,248	736	336	169	77	29	26	32,278
Sutherland	132	80	35	17	10	2	3	4,668
Wigtown	197	135	65	23	17	7	4	7,105

TABLE XLII.—SCOTLAND.—HOUSING CONDITIONS.

(See Note to preceding Table.)

Number of Persons in each House.	Houses without Windowed Rooms.	Houses with 1 Room.	2 Rooms.	3 Rooms.	4 Rooms.	5 Rooms.	6 Rooms.	7 Rooms.	8 Rooms.	9 Rooms.	10-14 Rooms.	15-19 Rooms.	20-24 Rooms.	Total. Households.	Total Persons.
1	2	26,563	20,897	7,487	3,467	1,846	1,049	505	321	158	241	73	36	62,645	62,645
2	3	31,284	58,980	26,374	13,147	7,693	4,814	2,831	1,949	1,043	1,399	180	110	149,807	299,614
3	—	25,926	69,220	33,255	15,732	9,433	6,284	4,261	3,235	2,057	2,511	217	75	172,206	516,618
4	1	19,824	68,895	33,793	16,129	9,597	6,317	4,294	3,310	2,237	3,244	285	66	167,992	671,968
5	—	12,787	60,402	30,032	13,907	8,512	5,669	3,936	3,001	2,164	3,368	334	82	144,194	720,970
6	—	7,343	48,182	24,582	11,121	6,321	4,458	3,075	2,519	1,776	3,024	365	95	112,861	677,166
7	—	3,573	34,990	18,859	8,176	4,441	3,041	2,136	1,762	1,245	2,437	364	99	81,123	567,861
8	—	1,575	23,627	13,182	5,448	2,911	1,975	1,396	1,163	838	1,737	283	85	54,220	433,760
9	—	589	13,384	8,531	3,525	1,783	1,205	902	605	535	1,047	237	83	32,426	291,834
10	—	195	6,681	4,992	2,077	1,013	725	470	408	293	659	181	75	17,769	177,690
11	—	53	2,652	2,499	1,156	517	407	273	244	178	348	120	52	8,499	93,489
12	—	10	1,020	1,081	541	253	207	153	126	97	175	99	55	3,817	45,804
13	—	5	286	426	217	135	88	83	55	43	108	63	34	1,543	20,059
14	—	1	99	138	109	64	56	52	35	30	57	35	18	694	9,716
15-19	—	2	39	77	101	81	85	70	52	27	103	47	51	735	11,876
Total Inhabited Houses	6	129,730	409,354	205,308	94,853	54,600	36,380	24,437	18,785	12,721	20,458	2,883	1,016	1,010,531	—
Total Persons	**12**	**399,876**	**1,881,529**	**1,006,135**	**456,207**	**257,650**	**175,343**	**120,976**	**94,694**	**66,535**	**115,316**	**19,426**	**7,371**	—	**4,601,070**

TABLE XLIII.

DISTRIBUTION OF HOUSES BY SIZE, IN SCOTLAND, IN THE COUNTIES, AND IN BURGHS HAVING 2000 INHABITANTS AND OVER.

NOTE.—The housing statistics of burghs having under 2000 inhabitants are included in the "Remainders."

COUNTIES, ETC.	Houses of							Total Houses.	Percentage of Total Houses having						
	1 Room.	2 Rooms.	3 Rooms.	4 Rooms.	5 Rooms.	6 Rooms.	7 Rooms and over.		1 Room.	2 Rooms.	3 Rooms.	4 Rooms.	5 Rooms.	6 Rooms.	7 Rooms and over.
SCOTLAND	129,731	409,355	205,319	94,862	54,626	36,406	83,064	1,013,369*	12·8	40·4	20·3	9·3	5·4	3·6	8·2
BURGHS OVER 2000 POPULATION	94,343	277,570	133,282	57,246	28,777	18,545	45,765	655,530†	14·4	42·4	20·3	8·7	4·4	2·8	7·0
REMAINDER	35,388	131,785	72,037	37,616	25,849	17,861	37,299	357,839‡	9·9	36·8	20·2	10·5	7·2	5·0	10·4
ABERDEEN COUNTY	4,832	18,715	17,567	8,688	5,185	3,830	7,849	66,666	7·2	28·1	26·4	13·0	7·8	5·7	11·8
Burghs over 2000 population	3,934	13,941	10,862	5,043	1,581	1,463	3,733	40,557	9·7	34·4	26·8	12·4	3·9	3·6	9·2
Remainder of County	898	4,774	6,705	3,645	3,604	2,367	4,116	26,109	3·4	18·3	25·7	13·9	13·8	9·1	15·8
Burghs over 2000 population—															
Aberdeen (Aberdeenshire portion §)	3,462	12,206	9,162	3,947	1,091	1,072	2,920	33,860	10·2	36·0	27·1	11·7	3·2	3·2	8·6
Aberdeen (entire Burgh)	*3,534*	*13,311*	*10,086*	*4,077*	*1,109*	*1,089*	*2,953*	*36,159*	*9·8*	*36·8*	*27·9*	*11·3*	*3·1*	*3·0*	*8·1*
Fraserburgh	52	232	205	232	134	139	306	1,300	4·0	17·8	15·8	17·8	10·3	10·7	23·6
Huntly	36	207	250	166	83	71	145	958	3·8	21·6	26·1	17·3	8·7	7·4	15·1
Inverurie	46	175	348	156	76	46	83	930	5·0	18·8	37·4	16·8	8·2	4·9	8·9
Peterhead	323	1,030	722	425	136	86	206	2,928	11·0	35·2	24·7	14·5	4·7	2·9	7·0
Turriff	15	91	175	117	61	49	73	581	2·6	15·7	30·1	20·1	10·5	8·4	12·6
ARGYLL COUNTY	921	4,661	3,522	2,092	1,470	814	2,286	15,766	5·8	29·6	22·3	13·3	9·3	5·2	14·5
Burghs over 2000 population	188	1,266	974	666	486	226	714	4,520	4·2	28·0	21·5	14·7	10·8	5·0	15·8
Remainder of County	733	3,395	2,548	1,426	984	588	1,572	11,246	6·5	30·2	22·7	12·7	8·7	5·2	14·0
Burghs over 2000 population—															
Campbeltown	76	665	357	183	85	85	177	1,628	4·7	40·9	21·9	11·2	5·2	5·2	10·9
Dunoon	71	325	309	363	294	78	310	1,750	4·1	18·6	17·6	20·7	16·8	4·5	17·7
Oban	41	276	308	120	107	63	227	1,142	3·6	24·1	27·0	10·5	9·4	5·5	19·9

* Includes 6 houses without windowed rooms. † Includes 2 houses without windowed rooms. ‡ Includes 4 houses without windowed rooms. § See also under Kincardine County, page 537.

Wt. 6979/12—1500—6/13.—N. & Co. Ltd.

TABLE XLIII.—*continued.*

Counties, etc.	Houses of							Total Houses.	Percentage of Total Houses having						
	1 Room.	2 Rooms.	3 Rooms.	4 Rooms.	5 Rooms.	6 Rooms.	7 Rooms and over.		1 Room.	2 Rooms.	3 Rooms.	4 Rooms.	5 Rooms.	6 Rooms.	7 Rooms and over.
Ayr County	8,061	23,491	9,459	4,778	3,017	2,386	4,783	55,975	14·4	42·0	17·0	8·5	5·4	4·2	8·5
Burghs over 2000 population	4,222	12,234	5,702	2,640	1,754	1,301	2,805	30,658	13·8	39·9	18·6	8·6	5·7	4·2	9·2
Remainder of County	3,839	11,257	3,757	2,138	1,263	1,085	1,978	25,317	15·2	44·5	14·8	8·4	5·0	4·3	7·8
Burghs over 2000 population—															
Ardrossan	79	418	344	108	75	61	145	1,230	6·4	34·0	28·0	8·8	6·1	4·9	11·8
Ayr	767	2,490	1,340	616	426	350	877	6,866	11·2	36·2	19·5	9·0	6·2	5·1	12·8
Cumnock and Holmhead	135	305	102	69	42	47	52	752	17·9	40·6	13·6	9·2	5·6	6·2	6·9
Darvel	139	400	153	47	31	17	26	813	17·1	49·2	18·8	5·8	3·8	2·1	3·2
Galston	320	531	167	53	21	20	24	1,136	28·2	46·7	14·7	4·7	1·8	1·8	2·1
Girvan	37	241	165	140	163	110	191	1,047	3·5	23·0	15·8	13·4	15·6	10·5	18·2
Irvine	342	918	348	176	117	78	127	2,106	16·2	43·6	16·5	8·4	5·6	3·7	6·0
Kilmarnock	1,504	3,557	1,166	362	250	227	402	7,468	20·1	47·6	15·6	4·9	3·4	3·0	5·4
Kilwinning	220	419	166	109	56	22	45	1,037	21·2	40·4	16·0	10·5	5·4	2·1	4·4
Largs	22	299	246	127	63	46	154	957	2·3	31·2	25·7	13·3	6·6	4·8	16·1
Maybole	85	469	215	115	61	36	70	1,051	8·1	44·6	20·5	10·9	5·8	3·4	6·7
Newmilns and Greenholm	241	414	206	91	44	28	34	1,058	22·8	39·1	19·5	8·6	4·2	2·6	3·2
Prestwick	47	326	189	194	90	63	235	1,144	4·1	28·5	16·5	17·0	7·9	5·5	20·5
Saltcoats	109	669	499	237	163	93	175	1,945	5·6	34·4	25·6	12·2	8·4	4·8	9·0
Stewarton	114	238	127	79	47	26	38	669	17·0	35·6	19·0	11·8	7·0	3·9	5·7
Troon	61	540	269	117	105	77	210	1,379	4·4	39·2	19·5	8·5	7·6	5·6	15·2
Banff County	726	2,934	3,166	2,060	1,593	986	1,686	13,151	5·5	22·3	24·1	15·7	12·1	7·5	12·8
Burghs over 2000 population	424	1,311	1,004	741	421	274	533	4,708	9·0	27·9	21·3	15·7	9·0	5·8	11·3
Remainder of County	302	1,623	2,162	1,319	1,172	712	1,153	8,443	3·6	19·2	25·6	15·6	13·9	8·4	13·7
Burghs over 2000 population—															
Banff	63	213	178	123	92	70	170	909	6·9	23·5	19·6	13·5	10·1	7·7	18·7
Buckie	240	643	395	264	137	69	139	1,887	12·7	34·1	20·9	14·0	7·3	3·6	7·4
Keith	69	254	210	207	100	87	147	1,074	6·4	23·6	19·6	19·3	9·3	8·1	13·7
Macduff	52	201	221	147	92	48	77	838	6·2	24·0	26·4	17·5	11·0	5·7	9·2

Berwick County	489	2,298	1,432	1,063	444	329	960	7,015	7·0	32·8	20·4	15·1	6·3	4·7	13·7
Burghs over 2000 population	89	303	161	130	91	79	143	996	8·9	30·4	16·2	13·1	9·1	7·9	14·4
Remainder of County	400	1,995	1,271	933	353	250	817	6,019	6·6	33·1	21·1	15·5	5·9	4·2	13·6
Burghs over 2000 population—															
Duns	4	71	78	66	53	54	107	433	0·9	16·4	18·0	15·3	12·2	12·5	24·7
Eyemouth	85	232	83	64	38	25	36	563	15·1	41·2	14·7	11·4	6·8	4·4	6·4
Bute County	160	923	956	642	523	387	766	4,357	3·7	21·2	21·9	14·7	12·0	8·9	17·6
Burgh over 2000 population	87	549	529	343	240	118	354	2,220	3·9	24·7	23·8	15·5	10·8	5·3	16·0
Remainder of County	73	374	427	299	283	269	412	2,137	3·4	17·5	20·0	14·0	13·2	12·6	19·3
Burgh over 2000 population—															
Rothesay	87	549	529	343	240	118	354	2,220	3·9	24·7	23·8	15·5	10·8	5·3	16·0
Caithness County	538	2,316	2,114	1,003	442	382	565	7,360	7·3	31·5	28·7	13·6	6·0	5·2	7·7
Burghs over 2000 population	263	869	493	480	193	199	297	2,794	9·4	31·1	17·7	17·2	6·9	7·1	10·6
Remainder of County	275	1,447	1,621	523	249	183	268	4,566	6·0	31·7	35·5	11·5	5·4	4·0	5·9
Burghs over 2000 population—															
Thurso	35	186	138	148	68	50	106	731	4·8	25·4	18·9	20·3	9·3	6·8	14·5
Wick	228	683	355	332	125	149	191	2,063	11·0	33·1	17·2	16·1	6·1	7·2	9·3
Clackmannan County	1,023	3,013	1,427	592	293	204	548	7,100	14·4	42·4	20·1	8·4	4·1	2·9	7·7
Burghs over 2000 population	704	1,766	996	375	192	127	290	4,450	15·8	39·7	22·4	8·4	4·3	2·9	6·5
Remainder of County	319	1,247	431	217	101	77	258	2,650	12·0	47·1	16·3	8·2	3·8	2·9	9·7
Burghs over 2000 population—															
Alloa	278	948	641	271	137	107	204	2,586	10·7	36·7	24·8	10·5	5·3	4·1	7·9
Alva	235	459	193	72	36	12	54	1,061	22·1	43·3	18·2	6·8	3·4	1·1	5·1
Tillicoultry	191	359	162	32	19	8	32	803	23·8	44·7	20·2	4·0	2·3	1·0	4·0
Dumbarton County	3,557	13,587	5,165	1,603	1,238	763	2,325	28,238	12·6	48·1	18·3	5·7	4·4	2·7	8·2
Burghs over 2000 population	2,349	8,442	3,040	859	787	363	1,070	16,910	13·9	49·9	18·0	5·1	4·7	2·1	6·3
Remainder of County	1,208	5,145	2,125	744	451	400	1,255	11,328	10·7	45·4	18·7	6·6	4·0	3·5	11·1

TABLE XLIII.—*continued.*

Counties, etc.	Houses of							Total Houses.	Percentage of Total Houses having						
	1 Room.	2 Rooms.	3 Rooms.	4 Rooms.	5 Rooms.	6 Rooms.	7 Rooms and over.		1 Room.	2 Rooms.	3 Rooms.	4 Rooms.	5 Rooms.	6 Rooms.	7 Rooms and over.
Burghs over 2000 population—															
Clydebank	1,379	4,407	1,017	170	192	76	77	7,318	18·9	60·2	13·9	2·3	2·6	1·0	1·1
Dumbarton	434	2,090	1,062	234	280	94	155	4,349	10·0	48·0	24·4	5·4	6·4	2·2	3·6
Helensburgh	98	407	443	255	126	91	502	1,922	5·1	21·2	23·0	13·3	6·6	4·7	26·1
Kirkintilloch	360	1,151	375	123	101	48	206	2,364	15·2	48·7	15·9	5·2	4·3	2·0	8·7
Milngavie	78	387	143	77	88	54	130	957	8·2	40·4	14·9	8·1	9·2	5·6	13·6
DUMFRIES COUNTY	1,087	5,300	3,673	1,878	1,097	936	2,463	16,434	6·6	32·2	22·4	11·4	6·7	5·7	15·0
Burghs over 2000 population	412	1,752	1,343	850	563	403	953	6,276	6·6	27·9	21·4	13·5	9·0	6·4	15·2
Remainder of County	675	3,548	2,330	1,028	534	533	1,510	10,158	6·7	34·9	22·9	10·1	5·3	5·2	14·9
Burghs over 2000 population—															
Annan	47	233	172	158	103	61	162	936	5·0	24·9	18·4	16·9	11·0	6·5	17·3
Dumfries	267	1,074	732	430	264	213	467	3,447	7·7	31·2	21·2	12·5	7·7	6·2	13·5
Langholm	53	220	228	101	72	51	73	798	6·6	27·6	28·6	12·7	9·0	6·4	9·1
Lockerbie	29	142	150	85	70	31	81	588	4·9	24·1	25·5	14·5	11·9	5·3	13·8
Moffat	16	83	61	76	54	47	170	507	3·2	16·4	12·0	15·0	10·6	9·3	33·5
EDINBURGH COUNTY	9,798	39,175	24,256	13,826	6,405	3,906	11,742	109,110*	9·0	35·9	22·2	12·7	5·9	3·6	10·7
Burghs over 2000 population	8,659	32,574	21,095	12,495	5,787	3,382	10,100	94,094*	9·2	34·6	22·4	13·3	6·2	3·6	10·7
Remainder of County	1,139	6,601	3,161	1,331	618	524	1,642	15,016	7·6	44·0	21·0	8·9	4·1	3·5	10·9
Burghs over 2000 population—															
Bonnyrigg	51	239	164	82	37	29	52	654	7·8	36·5	25·1	12·5	5·7	4·4	8·0
Dalkeith	144	584	298	168	92	90	213	1,589	9·1	36·7	18·7	10·6	5·8	5·7	13·4
Edinburgh	6,588	21,927	15,291	10,058	4,731	2,749	8,418	69,762	9·5	31·4	21·9	14·4	6·8	3·9	12·1
Leith	1,427	7,842	4,180	1,753	673	388	1,076	17,339*	8·2	45·2	24·1	10·1	3·9	2·3	6·2
Loanhead	48	342	154	50	32	13	33	672	7·1	50·9	22·9	7·5	4·8	1·9	4·9
Musselburgh	345	1,367	800	325	197	92	272	3,398	10·2	40·2	23·5	9·6	5·8	2·7	8·0
Penicuik	56	273	208	59	25	21	36	678	8·3	40·2	30·7	8·7	3·7	3·1	5·3

* Includes 2 houses without windowed rooms.

ELGIN COUNTY	422	1,685	2,425	1,743	1,134	822	1,562	9,793	4·3	17·2	24·8	17·8	11·6	8·4	15·9
Burghs over 2000 population	200	790	907	662	400	330	642	3,931	5·1	20·1	23·1	16·8	10·2	8·4	16·3
Remainder of County	222	895	1,518	1,081	734	492	920	5,862	3·8	15·3	25·9	18·4	12·5	8·4	15·7
Burghs over 2000 population—															
Elgin	94	349	451	305	221	178	365	1,963	4·8	17·8	23·0	15·5	11·2	9·1	18·6
Forres	81	253	232	174	81	78	175	1,074	7·5	23·6	21·6	16·2	7·5	7·3	16·3
Lossiemouth	25	188	224	183	98	74	102	894	2·8	21·0	25·0	20·5	11·0	8·3	11·4
FIFE COUNTY	4,574	26,114	14,140	5,229	2,523	1,866	4,335	58,781	7·8	44·4	24·0	8·9	4·3	3·2	7·4
Burghs over 2000 population	2,662	13,930	8,351	2,918	1,413	992	2,388	32,654	8·2	42·7	25·6	8·9	4·3	3·0	7·3
Remainder of County	1,912	12,184	5,789	2,311	1,110	874	1,947	26,127	7·3	46·6	22·2	8·8	4·3	3·3	7·5
Burghs over 2000 population—															
Buckhaven, Methil, and Innerleven	274	1,288	882	184	81	37	57	2,803	9·8	45·9	31·5	6·6	2·9	1·3	2·0
Burntisland	38	326	331	140	70	61	113	1,079	3·5	30·2	30·7	13·0	6·5	5·6	10·5
Cowdenbeath	452	1,577	502	101	37	14	38	2,721	16·6	58·0	18·4	3·7	1·4	0·5	1·4
Cupar	58	320	278	174	100	67	189	1,186	4·9	27·0	23·4	14·7	8·4	5·7	15·9
Dunfermline	711	2,459	2,019	661	187	116	315	6,468	11·0	38·0	31·2	10·2	2·9	1·8	4·9
Dysart	40	425	288	81	31	28	37	930	4·3	45·7	31·0	8·7	3·3	3·0	4·0
Inverkeithing	40	266	178	70	33	22	31	640	6·3	41·6	27·8	10·9	5·2	3·4	4·8
Kilrenny	122	361	92	27	16	12	13	643	19·0	56·1	14·3	4·2	2·5	1·9	2·0
Kirkcaldy	421	4,209	2,413	803	404	232	480	8,962	4·7	47·0	26·9	8·9	4·5	2·6	5·4
Leslie	52	282	125	44	34	17	25	579	9·0	48·7	21·6	7·6	5·9	2·9	4·3
Leven	59	579	389	156	110	44	121	1,458	4·1	39·7	26·7	10·7	7·5	3·0	8·3
Lochgelly	200	1,134	281	64	19	14	26	1,738	11·5	65·2	16·2	3·7	1·1	0·8	1·5
Newport	11	90	71	104	81	121	405	883	1·2	10·2	8·0	11·8	9·2	13·7	45·9
St Andrews	103	428	281	197	137	132	473	1,751	5·9	24·4	16·1	11·3	7·8	7·5	27·0
Tayport	81	186	221	112	73	75	65	813	9·9	22·9	27·2	13·8	9·0	9·2	8·0
FORFAR COUNTY	9,632	29,879	13,998	4,779	2,604	1,920	4,250	67,062	14·4	44·5	20·9	7·1	3·9	2·9	6·3
Burghs over 2000 population	8,812	26,863	10,905	3,938	2,063	1,506	3,149	57,236	15·4	46·9	19·1	6·9	3·6	2·6	5·5
Remainder of County	820	3,016	3,093	841	541	414	1,101	9,826	8·3	30·7	31·5	8·6	5·5	4·2	11·2

TABLE XLIII.—*continued.*

Counties, etc.	Houses of							Total Houses.	Percentage of Total Houses having						
	1 Room.	2 Rooms.	3 Rooms.	4 Rooms.	5 Rooms.	6 Rooms.	7 Rooms and over.		1 Room.	2 Rooms.	3 Rooms.	4 Rooms.	5 Rooms.	6 Rooms.	7 Rooms and over.
Burghs over 2000 population—															
Arbroath	763	1,868	1,326	527	217	205	280	5,186	14·7	36·0	25·6	10·2	4·2	3·9	5·4
Brechin	383	959	341	148	105	77	157	2,170	17·7	44·2	15·7	6·8	4·8	3·6	7·2
Broughty Ferry	98	692	451	340	201	171	570	2,523	3·9	27·4	17·9	13·5	7·9	6·8	22·6
Carnoustie	32	204	458	188	188	107	173	1,350	2·4	15·1	33·9	13·9	13·9	8·0	12·8
Dundee	6,553	20,503	6,677	1,999	875	608	1,422	38,637	16·9	53·0	17·3	5·2	2·3	1·6	3·7
Forfar	639	1,093	479	196	106	63	155	2,731	23·4	40·0	17·5	7·2	3·9	2·3	5·7
Kirriemuir	63	315	265	117	74	39	75	948	6·7	33·2	28·0	12·3	7·8	4·1	7·9
Monifieth	23	159	235	104	101	81	61	764	3·0	20·8	30·8	13·6	13·2	10·6	8·0
Montrose	258	1,070	673	319	196	155	256	2,927	8·8	36·6	23·0	10·9	6·7	5·3	8·7
HADDINGTON COUNTY	683	3,813	1,769	1,200	456	291	1,204	9,416	7·3	40·5	18·8	12·7	4·8	3·1	12·8
Burghs over 2000 population	296	1,349	648	486	240	173	626	3,818	7·8	35·3	17·0	12·7	6·3	4·5	16·4
Remainder of County	387	2,464	1,121	714	216	118	578	5,598	6·9	44·0	20·0	12·8	3·9	2·1	10·3
Burghs over 2000 population—															
Cockenzie and Port Seton	38	255	95	53	14	19	38	512	7·4	49·8	18·6	10·4	2·7	3·7	7·4
Dunbar	79	208	99	143	58	61	161	809	9·8	25·7	12·2	17·7	7·2	7·5	19·9
Haddington	97	271	194	111	78	38	146	935	10·4	29·0	20·7	11·9	8·3	4·1	15·6
North Berwick	21	149	94	100	61	38	249	712	3·0	20·9	13·2	14·0	8·6	5·3	35·0
Tranent	61	466	166	79	29	17	32	850	7·2	54·8	19·5	9·3	3·4	2·0	3·8
INVERNESS COUNTY	1,183	4,892	5,020	2,484	2,061	1,275	2,351	19,266	6·1	25·4	26·1	12·9	10·7	6·6	12·2
Burghs over 2000 population	451	1,360	1,188	736	457	345	967	5,504	8·2	24·7	21·6	13·4	8·3	6·2	17·6
Remainder of County	732	3,532	3,832	1,748	1,604	930	1,384	13,762	5·3	25·7	27·8	12·7	11·7	6·8	10·0
Burghs over 2000 population—															
Fort William	31	89	104	65	33	25	85	432	7·2	20·6	24·1	15·0	7·6	5·8	19·7
Inverness	420	1,271	1,084	671	424	320	882	5,072	8·3	25·1	21·4	13·2	8·3	6·3	17·4

KINCARDINE COUNTY	505	2,941	2,477	933	743	551	1,072	9,222	5·5	31·9	26·9	10·1	8·0	6·0	11·6
Burghs over 2000 population	156	1,419	1,098	254	99	110	289	3,425	4·6	41·4	32·1	7·4	2·9	3·2	8·4
Remainder of County	349	1,522	1,379	679	644	441	783	5,797	6·0	26·3	23·8	11·7	11·1	7·6	13·5
Burghs over 2000 population—															
Aberdeen (Kincardineshire portion*)	72	1,105	924	130	18	17	33	2,299	3·1	48·1	40·2	5·7	0·8	0·7	1·4
Stonehaven	84	314	174	124	81	93	256	1,126	7·5	27·9	15·4	11·0	7·2	8·3	22·7
KINROSS COUNTY	137	560	393	260	142	115	241	1,848	7·4	30·3	21·3	14·1	7·7	6·2	13·0
Burgh over 2000 population	28	174	181	103	37	36	74	633	4·4	27·5	28·6	16·3	5·8	5·7	11·7
Remainder of County	109	386	212	157	105	79	167	1,215	9·0	31·8	17·5	12·9	8·6	6·5	13·7
Burgh over 2000 population—															
Kinross	28	174	181	103	37	36	74	633	4·4	27·5	28·6	16·3	5·8	5·7	11·7
KIRKCUDBRIGHT COUNTY	320	1,854	1,871	1,375	913	793	1,785	8,911	3·6	20·8	21·0	15·4	10·3	8·9	20·0
Burghs over 2000 population	149	851	683	499	364	307	614	3,467	4·3	24·5	19·7	14·4	10·5	8·9	17·7
Remainder of County	171	1,003	1,188	876	549	486	1,171	5,444	3·2	18·4	21·8	16·1	10·1	8·9	21·5
Burghs over 2000 population—															
Castle-Douglas	22	75	124	111	115	79	183	709	3·1	10·6	17·5	15·7	16·2	11·1	25·8
Dalbeattie	23	128	169	156	99	98	93	766	3·0	16·7	22·1	20·4	12·9	12·8	12·1
Kirkcudbright	36	120	105	73	59	46	120	559	6·4	21·5	18·8	13·0	10·6	8·2	21·5
Maxwelltown	68	528	285	159	91	84	218	1,433	4·7	36·8	19·9	11·1	6·4	5·9	15·2
LANARK COUNTY	59,044	140,253	50,309	17,772	8,851	5,376	11,766	293,371	20·1	47·8	17·2	6·1	3·0	1·8	4·0
Burghs over 2000 population	46,700	112,174	43,007	14,406	6,487	3,819	8,623	235,216	19·8	47·7	18·3	6·1	2·8	1·6	3·7
Remainder of County	12,344	28,079	7,302	3,366	2,364	1,557	3,143	58,155	21·2	48·3	12·5	5·8	4·1	2·7	5·4
Burghs over 2000 population—															
Airdrie	1,213	2,376	629	247	129	88	193	4,875	24·9	48·7	12·9	5·1	2·6	1·8	4·0
Coatbridge	2,227	4,200	977	288	195	79	201	8,167	27·3	51·4	12·0	3·5	2·4	1·0	2·4
Glasgow †	32,606	75,536	30,776	10,817	4,493	2,695	6,134	163,057	20·0	46·3	18·9	6·6	2·8	1·6	3·8
Govan	2,989	10,910	3,000	703	410	164	202	18,378	16·3	59·4	16·3	3·8	2·2	0·9	1·1
Hamilton	1,797	3,392	1,063	384	258	149	272	7,315	24·6	46·4	14·5	5·3	3·5	2·0	3·7
Lanark	189	433	225	136	89	81	155	1,308	14·4	33·1	17·2	10·4	6·8	6·2	11·9

* See also under Aberdeen County, p. 531. † The figures for the Renfrewshire portion of Glasgow (7 houses) are included in those for Glasgow, but not in the total of the burghs in Lanark County. (See page 539.)

TABLE XLIII.—*continued.*

Counties, etc.	Houses of							Total Houses.	Percentage of Total Houses having						
	1 Room.	2 Rooms.	3 Rooms.	4 Rooms.	5 Rooms.	6 Rooms.	7 Rooms and over.		1 Room.	2 Rooms.	3 Rooms.	4 Rooms.	5 Rooms.	6 Rooms.	7 Rooms and over.
Burghs (continued)—															
Motherwell	1,695	4,024	1,368	294	115	85	169	7,750	21·9	51·9	17·6	3·8	1·5	1·1	2·2
Partick	1,564	6,601	3,424	1,027	478	308	852	14,254	11·0	46·3	24·0	7·2	3·3	2·2	6·0
Rutherglen	1,011	2,263	949	287	243	111	316	5,180	19·5	43·7	18·3	5·5	4·7	2·2	6·1
Wishaw	1,409	2,440	600	225	77	59	129	4,939	28·5	49·4	12·1	4·6	1·6	1·2	2·6
LINLITHGOW COUNTY	2,256	7,922	2,564	983	435	313	649	15,122	14·9	52·4	16·9	6·5	2·9	2·1	4·3
Burghs over 2000 population	1,059	2,853	1,009	432	189	147	280	5,969	17·7	47·8	16·9	7·2	3·2	2·5	4·7
Remainder of County	1,197	5,069	1,555	551	246	166	369	9,153	13·1	55·4	17·0	6·0	2·7	1·8	4·0
Burghs over 2000 population—															
Armadale	278	453	90	36	11	3	7	878	31·7	51·6	10·2	4·1	1·3	0·3	0·8
Bathgate	248	829	296	127	55	38	65	1,658	15·0	50·0	17·8	7·7	3·3	2·3	3·9
Borrowstounness	358	1,023	396	123	68	59	99	2,126	16·8	48·1	18·6	5·8	3·2	2·8	4·7
Linlithgow	124	362	131	102	38	32	78	867	14·3	41·7	15·1	11·8	4·4	3·7	9·0
Queensferry	51	186	96	44	17	15	31	440	11·6	42·3	21·8	10·0	3·9	3·4	7·0
NAIRN COUNTY	180	464	444	335	222	125	409	2,179	8·2	21·3	20·4	15·4	10·2	5·7	18·8
Burgh over 2000 population	111	290	146	170	93	57	233	1,100	10·1	26·4	13·3	15·4	8·4	5·2	21·2
Remainder of County	69	174	298	165	129	68	176	1,079	6·4	16·1	27·6	15·3	12·0	6·3	16·3
Burgh over 2000 population—															
Nairn	111	290	146	170	93	57	233	1,100	10·1	26·4	13·3	15·4	8·4	5·2	21·2
ORKNEY COUNTY	442	2,135	1,407	784	389	307	479	5,943	7·4	35·9	23·7	13·2	6·5	5·2	8·1
Burgh over 2000 population	16	111	112	181	62	77	133	692	2·3	16·0	16·2	26·2	9·0	11·1	19·2
Remainder of County	426	2,024	1,295	603	327	230	346	5,251	8·1	38·5	24·7	11·5	6·2	4·4	6·6
Burgh over 2000 population—															
Kirkwall	16	111	112	181	62	77	133	692	2·3	16·0	16·2	26·2	9·0	11·1	19·2

PEEBLES COUNTY	234	1,264	723	471	255	171	438	3,556	6·6	35·6	20·3	13·2	7·2	4·8	12·3
Burghs over 2000 population	105	564	462	263	174	103	208	1,879	5·6	30·0	24·6	14·0	9·2	5·5	11·1
Remainder of County	129	700	261	208	81	68	230	1,677	7·7	41·7	15·6	12·4	4·8	4·1	13·7
Burghs over 2000 population—															
Innerleithen	47	213	143	76	50	19	51	599	7·8	35·6	23·9	12·7	8·3	3·2	8·5
Peebles	58	351	319	187	124	84	157	1,280	4·5	27·4	24·9	14·6	9·7	6·6	12·3
PERTH COUNTY	1,895	7,842	6,976	3,957	2,721	1,971	4,357	29,719	6·4	26·4	23·5	13·3	9·2	6·6	14·6
Burghs over 2000 population	723	3,667	3,008	1,426	1,095	640	1,585	12,144	6·0	30·2	24·8	11·7	9·0	5·3	13·0
Remainder of County	1,172	4,175	3,968	2,531	1,626	1,331	2,772	17,575	6·7	23·7	22·6	14·4	9·2	7·6	15·8
Burghs over 2000 population—															
Auchterarder	86	163	163	57	45	33	71	618	13·9	26·4	26·4	9·2	7·3	5·3	11·5
Blairgowrie	68	255	182	110	79	69	124	887	7·7	28·7	20·5	12·4	8·9	7·8	14·0
Coupar-Angus	24	165	137	81	33	25	62	527	4·5	31·3	26·0	15·4	6·3	4·7	11·8
Crieff	93	269	226	182	111	88	306	1,275	7·3	21·1	17·7	14·3	8·7	6·9	24·0
Dunblane	42	209	112	85	51	63	146	708	6·0	29·5	15·8	12·0	7·2	8·9	20·6
Perth	410	2,606	2,188	911	776	362	876	8,129	5·0	32·1	26·9	11·2	9·5	4·5	10·8
RENFREW COUNTY	9,516	29,781	11,897	3,876	3,251	1,678	4,379	64,378	14·8	46·3	18·5	6·0	5·0	2·6	6·8
Burghs over 2000 population	8,125	23,587	9,259	2,801	1,478	714	1,900	47,864	17·0	49·3	19·3	5·8	3·1	1·5	4·0
Remainder of County	1,391	6,194	2,638	1,075	1,773	964	2,479	16,514	8·4	37·5	16·0	6·5	10·7	5·9	15·0
Burghs over 2000 population—															
Barrhead	509	1,222	351	68	93	30	64	2,337	21·8	52·3	15·0	2·9	4·0	1·3	2·7
Glasgow (Renfrewshire portion*)	...	1	4	2	...	...	...	7	...	...	...	...	...	...	...
Gourock	81	424	545	280	146	84	147	1,707	4·8	24·8	31·9	16·4	8·6	4·9	8·6
Greenock	2,102	7,099	3,214	965	512	211	783	14,886	14·1	47·7	21·6	6·5	3·4	1·4	5·3
Johnstone	616	1,215	368	143	79	45	90	2,556	24·1	47·5	14·4	5·6	3·1	1·8	3·5
Paisley	3,338	8,929	3,084	985	446	230	611	17,623	18·9	50·7	17·5	5·6	2·5	1·3	3·5
Pollokshaws	678	1,365	599	119	34	17	49	2,861	23·7	47·7	20·9	4·2	1·2	0·6	1·7
Port-Glasgow	445	1,842	712	108	83	58	83	3,331	13·4	55·3	21·4	3·2	2·5	1·7	2·5
Renfrew	356	1,490	382	131	85	39	73	2,556	13·9	58·3	15·0	5·1	3·3	1·5	2·9

* See also under Lanark County, page 537.

TABLE XLIII.—*continued.*

Counties, etc.	Houses of							Total Houses.	Percentage of Total Houses having						
	1 Room.	2 Rooms.	3 Rooms.	4 Rooms.	5 Rooms.	6 Rooms.	7 Rooms and over.		1 Room.	2 Rooms.	3 Rooms.	4 Rooms.	5 Rooms.	6 Rooms.	7 Rooms and over.
Ross and Cromarty County	1,013	5,627	2,899	2,484	1,822	874	1,399	16,118	6·3	34·9	18·0	15·4	11·3	5·4	8·7
Burghs over 2000 population	108	213	190	229	161	94	229	1,224	8·8	17·4	15·5	18·7	13·2	7·7	18·7
Remainder of County	905	5,414	2,709	2,255	1,661	780	1,170	14,894	6·1	36·3	18·2	15·1	11·2	5·2	7·9
Burghs over 2000 population—															
Dingwall	31	83	72	103	83	45	115	532	5·8	15·6	13·5	19·4	15·6	8·5	21·6
Stornoway	77	130	118	126	78	49	114	692	11·1	18·8	17·0	18·2	11·3	7·1	16·5
Roxburgh County	823	3,468	2,731	1,696	783	513	1,310	11,324	7·3	30·6	24·1	15·0	6·9	4·5	11·6
Burghs over 2000 population	621	2,072	1,520	682	456	276	596	6,223	10·0	33·3	24·4	11·0	7·3	4·4	9·6
Remainder of County	202	1,396	1,211	1,014	327	237	714	5,101	4·0	27·4	23·7	19·9	6·4	4·6	14·0
Burghs over 2000 population—															
Hawick	449	1,468	1,144	388	282	139	224	4,094	11·0	35·8	27·9	9·5	6·9	3·4	5·5
Jedburgh	83	216	130	99	49	38	88	703	11·8	30·7	18·5	14·1	7·0	5·4	12·5
Kelso	73	284	187	154	87	66	157	1,008	7·2	28·2	18·6	15·3	8·6	6·5	15·6
Melrose	16	104	59	41	38	33	127	418	3·8	24·9	14·1	9·8	9·1	7·9	30·4
Selkirk County	453	2,572	1,111	674	325	165	471	5,771	7·8	44·6	19·2	11·7	5·6	2·9	8·2
Burghs over 2000 population	402	2,261	928	528	276	127	314	4,836	8·3	46·8	19·2	10·9	5·7	2·6	6·5
Remainder of County	51	311	183	146	49	38	157	935	5·5	33·3	19·6	15·6	5·2	4·0	16·8
Burghs over 2000 population—															
Galashiels	253	1,712	697	345	150	69	206	3,432	7·4	49·9	20·3	10·0	4·4	2·0	6·0
Selkirk	149	549	231	183	126	58	108	1,404	10·6	39·1	16·5	13·0	9·0	4·1	7·7
Shetland County	892	2,713	991	935	215	184	270	6,204*	14·4	43·7	16·0	15·1	3·5	3·0	4·3
Burgh over 2000 population	324	348	158	97	49	59	116	1,151	28·2	30·2	13·7	8·4	4·3	5·1	10·1
Remainder of County	568	2,365	833	838	166	125	154	5,053*	11·2	46·8	16·5	16·6	3·3	2·5	3·1

* Includes 4 houses without windowed rooms.

Burgh over 2000 *population*—															
Lerwick	324	348	158	97	49	59	116	1,151	28·2	30·2	13·7	8·4	4·3	5·1	10·1
STIRLING COUNTY	3,736	14,936	5,724	2,852	1,614	1,137	2,388	32,387	11·5	46·1	17·7	8·8	5·0	3·5	7·4
Burghs over 2000 population	1,835	7,281	3,003	1,511	871	532	1,399	16,432	11·2	44·3	18·3	9·2	5·3	3·2	8·5
Remainder of County	1,901	7,655	2,721	1,341	743	605	989	15,955	11·9	48·0	17·0	8·4	4·7	3·8	6·2
Burghs over 2000 *population*—															
Bridge of Allan	16	111	123	48	30	45	242	615	2·6	18·0	20·0	7·8	4·9	7·3	39·4
Denny and Dunipace	101	514	218	57	53	19	48	1,010	10·0	50·9	21·6	5·6	5·2	1·9	4·8
Falkirk	636	3,505	1,141	479	356	212	357	6,686	9·5	52·4	17·1	7·2	5·3	3·2	5·3
Grangemouth	143	962	346	215	123	83	134	2,006	7·1	48·0	17·3	10·7	6·1	4·1	6·7
Kilsyth	516	684	175	62	39	32	46	1,554	33·2	44·0	11·3	4·0	2·5	2·0	3·0
Stirling	423	1,505	1,000	650	270	141	572	4,561	9·3	33·0	21·9	14·3	5·9	3·1	12·5
SUTHERLAND COUNTY	285	861	930	827	877	455	451	4,686	6·1	18·4	19·8	17·7	18·7	9·7	9·6
Burghs over 2000 population (none)	...	...	...	...	...	...	...	...	...	...	...	...	...	...	...
WIGTOWN COUNTY	314	1,366	1,783	988	583	581	1,525	7,140	4·4	19·1	25·0	13·8	8·2	8·1	21·4
Burghs over 2000 population	129	406	320	302	218	166	408	1,949	6·6	20·8	16·4	15·5	11·2	8·5	21·0
Remainder of County	185	960	1,463	686	365	415	1,117	5,191	3·6	18·5	28·2	13·2	7·0	8·0	21·5
Burghs over 2000 *population*—															
Newton-Stewart	19	107	102	80	65	38	103	514	3·7	20·8	19·8	15·6	12·7	7·4	20·0
Stranraer	110	299	218	222	153	128	305	1,435	7·7	20·8	15·2	15·5	10·7	8·9	21·2

TABLE XLIV.

DISTRIBUTION OF POPULATION BY SIZE OF HOUSE, IN SCOTLAND, IN THE COUNTIES, AND IN BURGHS HAVING 2000 INHABITANTS AND OVER.

NOTE.—This Table is exclusive of persons enumerated in houses of more than 24 rooms or in households of more than 19 persons, larger houses and larger households being mainly institutional; and is also exclusive of houseless persons and of the shipping population.

COUNTIES, ETC.	Persons in Houses of							Total Population dealt with. (*See Note.*)	Percentage of Population in Houses of						
	1 Room.	2 Rooms.	3 Rooms.	4 Rooms.	5 Rooms.	6 Rooms.	7 Rooms and over.		1 Room.	2 Rooms.	3 Rooms.	4 Rooms.	5 Rooms.	6 Rooms.	7 Rooms and over.
SCOTLAND	399,876	1,881,529	1,006,135	456,207	257,650	175,343	424,318	4,601,070*	8·7	40·9	21·9	9·9	5·6	3·8	9·2
BURGHS OVER 2000 POPULATION	288,367	1,280,002	664,994	278,183	135,188	87,332	231,679	2,965,751†	9·7	43·2	22·4	9·4	4·6	2·9	7·8
REMAINDER	111,509	601,527	341,141	178,024	122,462	88,011	192,639	1,635,319‡	6·8	36·8	20·8	10·9	7·5	5·4	11·8
ABERDEEN COUNTY	10,500	72,948	83,958	42,707	26,071	20,200	44,861	301,245	3·5	24·2	27·9	14·2	8·6	6·7	14·9
Burghs over 2000 population	8,848	55,942	53,482	25,677	8,003	7,536	20,425	179,913	4·9	31·1	29·7	14·3	4·4	4·2	11·4
Remainder of County	1,652	17,006	30,476	17,030	18,068	12,664	24,436	121,332	1·4	14·0	25·1	14·0	14·9	10·5	20·1
Burghs over 2000 population—															
Aberdeen (Aberdeenshire portion §)	7,485	48,764	45,458	19,768	5,234	5,147	15,173	147,029	5·1	33·2	30·9	13·4	3·6	3·5	10·3
Aberdeen (entire Burgh)	*7,660*	*53,516*	*50,614*	*20,539*	*5,347*	*5,237*	*15,334*	*158,247*	*4·8*	*33·8*	*32·0*	*13·0*	*3·4*	*3·3*	*9·7*
Fraserburgh	206	1,190	1,151	1,684	1,072	1,132	2,587	9,022	2·3	13·2	12·7	18·7	11·9	12·5	28·7
Huntly	63	668	1,112	791	392	358	754	4,138	1·5	16·1	26·9	19·1	9·5	8·7	18·2
Inverurie	89	625	1,560	718	344	209	413	3,958	2·2	15·8	39·4	18·2	8·7	5·3	10·4
Peterhead	976	4,424	3,546	2,212	683	478	1,131	13,450	7·3	32·9	26·4	16·4	5·1	3·5	8·4
Turriff	29	271	655	504	278	212	367	2,316	1·3	11·7	28·3	21·8	12·0	9·2	15·7
ARGYLL COUNTY	2,135	18,248	15,312	9,197	6,300	3,876	11,071	66,139	3·2	27·6	23·2	13·9	9·5	5·9	16·7
Burghs over 2000 population	481	5,331	4,384	2,798	1,885	1,060	3,472	19,411	2·5	27·5	22·6	14·4	9·7	5·4	17·9
Remainder of County	1,654	12,917	10,928	6,399	4,415	2,816	7,599	46,728	3·5	27·6	23·4	13·7	9·5	6·0	16·3

* Includes 12 persons living in 6 houses without windowed rooms.
† ,, 6 ,, 2 ,, ,,
‡ ,, 6 ,, 4 ,, ,,
§ See also under Kincardine County, page 548.

Burghs over 2000 *population*—															
Campbeltown	206	3,039	1,742	855	388	437	863	7,530	2·7	40·4	23·1	11·4	5·1	5·8	11·5
Dunoon	156	1,137	1,155	1,387	1,009	299	1,393	6,536	2·4	17·4	17·7	21·2	15·4	4·6	21·3
Oban	119	1,155	1,487	556	488	324	1,216	5,345	2·2	21·6	27·8	10·4	9·1	6·1	22·8
Ayr County	26,896	114,093	46,808	23,204	14,564	11,901	24,507	261,973	10·3	43·6	17·9	8·9	5·6	4·5	9·4
Burghs over 2000 population	13,420	57,350	27,925	12,350	8,047	5,971	13,406	138,469	9·7	41·4	20·2	8·9	5·8	4·3	9·7
Remainder of County	13,476	56,743	18,883	10,854	6,517	5,930	11,101	123,504	10·9	45·9	15·3	8·8	5·3	4·8	9·0
Burghs over 2000 *population*—															
Ardrossan	238	1,971	1,609	518	343	292	680	5,651	4·2	34·9	28·5	9·2	6·1	5·1	12·0
Ayr	2,277	11,709	6,547	3,005	2,053	1,577	4,290	31,458	7·3	37·2	20·8	9·6	6·5	5·0	13·6
Cumnock and Holmhead	455	1,345	516	302	180	187	249	3,234	14·0	41·6	16·0	9·3	5·6	5·8	7·7
Darvel	378	1,873	794	210	132	68	129	3,584	10·5	52·3	22·1	5·9	3·7	1·9	3·6
Galston	1,032	2,773	908	249	104	103	109	5,278	19·6	52·5	17·2	4·7	2·0	1·9	2·1
Girvan	94	979	722	642	711	450	826	4,424	2·1	22·1	16·3	14·5	16·1	10·2	18·7
Irvine	1,109	4,650	1,805	907	567	368	662	10,068	11·0	46·2	17·9	9·0	5·6	3·7	6·6
Kilmarnock	5,155	16,928	5,956	1,763	1,118	1,112	1,933	33,965	15·2	49·8	17·5	5·2	3·3	3·3	5·7
Kilwinning	755	2,118	849	572	293	117	227	4,931	15·3	43·0	17·2	11·6	5·9	2·4	4·6
Largs	61	1,039	986	463	244	206	666	3,665	1·7	28·3	26·9	12·6	6·7	5·6	18·2
Maybole	195	2,054	1,142	579	322	208	336	4,836	4·0	42·5	23·6	12·0	6·7	4·3	6·9
Newmilns and Greenholm	731	1,951	1,114	489	203	137	173	4,798	15·2	40·7	23·2	10·2	4·2	2·9	3·6
Prestwick	128	1,377	785	801	367	254	1,055	4,767	2·7	28·9	16·5	16·8	7·7	5·3	22·1
Saltcoats	371	2,986	2,262	959	673	400	835	8,486	4·4	35·2	26·7	11·3	7·9	4·7	9·8
Stewarton	268	1,007	615	400	237	120	177	2,824	9·5	35·6	21·8	14·2	8·4	4·2	6·3
Troon	173	2,590	1,315	491	500	372	1,059	6,500	2·7	39·8	20·2	7·6	7·7	5·7	16·3
Banff County	1,724	11,085	14,505	10,222	8,035	5,027	9,569	60,167	2·9	18·4	24·1	17·0	13·3	8·4	15·9
Burghs over 2000 population	1,033	5,083	4,666	3,678	2,069	1,265	2,692	20,486	5·0	24·8	22·8	18·0	10·1	6·2	13·1
Remainder of County	691	6,002	9,839	6,544	5,966	3,762	6,877	39,681	1·8	15·1	24·8	16·5	15·0	9·5	17·3
Burghs over 2000 *population*—															
Banff	131	677	800	569	470	297	822	3,766	3·5	18·0	21·2	15·1	12·5	7·9	21·8
Buckie	702	2,830	2,028	1,460	694	360	761	8,835	7·9	32·0	23·0	16·5	7·9	4·1	8·6
Keith	108	824	932	968	478	396	780	4,486	2·4	18·4	20·8	21·6	10·7	8·8	17·3
Macduff	92	752	906	681	427	212	329	3,399	2·7	22·1	26·7	20·0	12·6	6·2	9·7

TABLE XLIV.—*continued.*

Counties, etc.	Persons in Houses of							Total Population dealt with. (*See Note*, p. 542.)	Percentage of Population in Houses of						
	1 Room.	2 Rooms.	3 Rooms.	4 Rooms.	5 Rooms.	6 Rooms.	7 Rooms and over.		1 Room.	2 Rooms.	3 Rooms.	4 Rooms.	5 Rooms.	6 Rooms.	7 Rooms and over.
BERWICK COUNTY	1,278	9,044	6,172	4,606	2,026	1,454	4,534	29,114	4·4	31·0	21·2	15·8	7·0	5·0	15·6
Burghs over 2000 population	310	1,262	707	604	426	405	724	4,438	7·0	28·5	15·9	13·6	9·6	9·1	16·3
Remainder of County	968	7,782	5,465	4,002	1,600	1,049	3,810	24,676	3·9	31·5	22·2	16·2	6·5	4·3	15·4
Burghs over 2000 population—															
Duns	5	248	323	315	229	292	580	1,992	0·3	12·5	16·2	15·8	11·5	14·6	29·1
Eyemouth	305	1,014	384	289	197	113	144	2,446	12·5	41·5	15·7	11·8	8·0	4·6	5·9
BUTE COUNTY	378	3,313	3,688	2,577	2,134	1,731	3,751	17,572	2·2	18·9	21·0	14·6	12·1	9·9	21·3
Burgh over 2000 population	225	2,066	2,106	1,401	998	516	1,636	8,948	2·5	23·1	23·5	15·7	11·1	5·8	18·3
Remainder of County	153	1,247	1,582	1,176	1,136	1,215	2,115	8,624	1·8	14·5	18·3	13·6	13·2	14·1	24·5
Burgh over 2000 population—															
Rothesay	225	2,066	2,106	1,401	998	516	1,636	8,948	2·5	23·1	23·5	15·7	11·1	5·8	18·3
CAITHNESS COUNTY	1,192	8,813	9,647	5,057	2,253	1,894	2,839	31,695	3·8	27·8	30·4	16·0	7·1	6·0	8·9
Burghs over 2000 population	658	3,443	2,337	2,477	971	941	1,481	12,308	5·4	28·0	19·0	20·1	7·9	7·6	12·0
Remainder of County	534	5,370	7,310	2,580	1,282	953	1,358	19,387	2·8	27·7	37·7	13·3	6·6	4·9	7·0
Burghs over 2000 population—															
Thurso	103	749	607	757	335	213	532	3,296	3·1	22·7	18·4	23·0	10·2	6·5	16·1
Wick	555	2,694	1,730	1,720	636	728	949	9,012	6·2	29·9	19·1	19·1	7·1	8·1	10·5
CLACKMANNAN COUNTY	2,776	13,170	6,970	2,898	1,337	981	2,644	30,776	9·0	42·8	22·7	9·4	4·3	3·2	8·6
Burghs over 2000 population	1,920	7,589	4,841	1,860	913	633	1,364	19,120	10·0	39·7	25·3	9·7	4·8	3·3	7·2
Remainder of County	856	5,581	2,129	1,038	424	348	1,280	11,656	7·3	47·9	18·3	8·9	3·6	3·0	11·0

Burghs over 2000 *population*—															
Alloa	818	4,251	3,181	1,330	652	543	972	11,747	7·0	36·2	27·1	11·3	5·5	4·6	8·3
Alva	607	1,894	924	373	170	54	247	4,269	14·2	44·4	21·6	8·7	4·0	1·3	5·8
Tillicoultry	495	1,444	736	157	91	36	145	3,104	15·9	46·5	23·7	5·1	2·9	1·2	4·7
DUMBARTON COUNTY	11,579	67,381	27,805	7,876	6,004	3,702	11,652	135,999	8·5	49·5	20·5	5·8	4·4	2·7	8·6
Burghs over 2000 population	7,935	43,026	16,869	4,290	3,882	1,777	5,489	83,268	9·5	51·7	20·3	5·2	4·6	2·1	6·6
Remainder of County	3,644	24,355	10,936	3,586	2,122	1,925	6,163	52,731	6·9	46·2	20·7	6·8	4·0	3·7	11·7
Burghs over 2000 *population*—															
Clydebank	4,726	23,112	6,335	951	1,089	419	455	37,087	12·8	62·3	17·1	2·6	2·9	1·1	1·2
Dumbarton	1,566	10,348	5,744	1,239	1,416	468	844	21,625	7·2	47·9	26·6	5·7	6·5	2·2	3·9
Helensburgh	233	1,801	1,876	1,126	515	395	2,495	8,441	2·8	21·3	22·2	13·3	6·1	4·7	29·6
Kirkintilloch	1,177	5,916	2,131	610	495	233	1,027	11,589	10·1	51·0	18·4	5·3	4·3	2·0	8·9
Milngavie	233	1,849	783	364	367	262	668	4,526	5·1	40·9	17·3	8·0	8·1	5·8	14·8
DUMFRIES COUNTY	2,515	20,760	16,160	8,688	4,793	4,322	12,324	69,562	3·6	29·9	23·2	12·5	6·9	6·2	17·7
Burghs over 2000 population	965	6,598	6,186	4,119	2,429	1,825	4,276	26,398	3·7	25·0	23·4	15·6	9·2	6·9	16·2
Remainder of County	1,550	14,162	9,974	4,569	2,364	2,497	8,048	43,164	3·6	32·8	23·1	10·6	5·5	5·8	18·6
Burghs over 2000 *population*—															
Annan	116	949	869	785	429	246	717	4,111	2·8	23·1	21·1	19·1	10·4	6·0	17·5
Dumfries	654	4,147	3,575	2,225	1,199	1,045	2,172	15,017	4·4	27·6	23·8	14·8	8·0	7·0	14·4
Langholm	91	704	873	419	269	233	308	2,897	3·1	24·3	30·1	14·5	9·3	8·0	10·7
Lockerbie	77	521	629	385	309	125	377	2,423	3·2	21·5	25·9	15·9	12·7	5·2	15·6
Moffat	27	277	240	305	223	176	702	1,950	1·4	14·2	12·3	15·7	11·4	9·0	36·0
EDINBURGH COUNTY	27,445	173,027	113,824	64,666	28,982	17,955	59,851	485,756 *	5·7	35·6	23·4	13·3	6·0	3·7	12·3
Burghs over 2000 population	23,904	141,620	97,789	58,256	26,127	15,405	51,998	415,105 *	5·8	34·1	23·6	14·0	6·3	3·7	12·5
Remainder of County	3,541	31,407	16,035	6,410	2,855	2,550	7,853	70,651	5·0	44·5	22·7	9·1	4·0	3·6	11·1
Burghs over 2000 *population*—															
Bonnyrigg	156	1,031	809	336	181	146	279	2,938	5·3	35·1	27·5	11·4	6·2	5·0	9·5
Dalkeith	374	2,459	1,361	775	441	387	955	6,752	5·6	36·4	20·2	11·5	6·5	5·7	14·1
Edinburgh	17,854	94,529	69,598	46,223	21,216	12,538	43,923	305,881	5·8	30·9	22·8	15·1	6·9	4·1	14·4

* Includes 6 persons living in 2 houses without windowed rooms.

TABLE XLIV.—*continued.*

Counties, etc.	Persons in Houses of							Total Population dealt with. (*See Note*, p. 542.)	Percentage of Population in Houses of						
	1 Room.	2 Rooms.	3 Rooms.	4 Rooms.	5 Rooms.	6 Rooms.	7 Rooms and over.		1 Room.	2 Rooms.	3 Rooms.	4 Rooms.	5 Rooms.	6 Rooms.	7 Rooms and over.
Burghs (continued)—															
Leith	4,190	34,644	20,294	8,591	3,091	1,770	5,257	77,843 *	5·4	44·5	26·0	11·0	4·0	2·3	6·8
Loanhead	131	1,745	874	287	163	58	178	3,436	3·8	50·8	25·4	8·4	4·7	1·7	5·2
Musselburgh	1,081	6,150	3,909	1,801	921	420	1,237	15,519	7·0	39·6	25·2	11·6	5·9	2·7	8·0
Penicuik	118	1,062	944	243	114	86	169	2,736	4·3	38·8	34·5	8·9	4·2	3·1	6·2
ELGIN COUNTY	835	5,898	10,516	8,160	5,276	3,907	7,879	42,471	2·0	13·9	24·8	19·2	12·4	9·2	18·5
Burghs over 2000 population	374	2,817	3,995	3,077	1,905	1,506	2,965	16,639	2·3	16·9	24·0	18·5	11·4	9·1	17·8
Remainder of County	461	3,081	6,521	5,083	3,371	2,401	4,914	25,832	1·8	11·9	25·3	19·7	13·0	9·3	19·0
Burghs over 2000 population—															
Elgin	184	1,196	1,880	1,382	1,003	814	1,755	8,214	2·2	14·6	22·9	16·8	12·2	9·9	21·4
Forres	127	886	1,016	774	392	315	737	4,247	3·0	20·9	23·9	18·2	9·2	7·4	17·4
Lossiemouth	63	735	1,099	921	510	377	473	4,178	1·5	17·6	26·3	22·1	12·2	9·0	11·3
FIFE COUNTY	11,955	114,188	70,515	24,043	11,136	7,937	20,013	259,787	4·6	44·0	27·1	9·3	4·3	3·0	7·7
Burghs over 2000 population	7,210	60,075	41,872	13,675	6,451	4,175	11,161	144,619	5·0	41·5	28·9	9·5	4·5	2·9	7·7
Remainder of County	4,745	54,113	28,643	10,368	4,685	3,762	8,852	115,168	4·1	47·0	24·9	9·0	4·0	3·3	7·7
Burghs over 2000 population—															
Buckhaven, Methil, and Innerleven	883	6,107	5,088	1,011	449	195	317	14,050	6·3	43·5	36·2	7·2	3·2	1·4	2·2
Burntisland	65	1,264	1,391	624	314	261	483	4,402	1·5	28·7	31·6	14·2	7·1	5·9	11·0
Cowdenbeath	1,466	8,240	3,156	554	211	64	240	13,931	10·5	59·1	22·7	4·0	1·5	0·5	1·7
Cupar	87	932	1,110	683	391	293	823	4,319	2·0	21·6	25·7	15·8	9·0	6·8	19·1
Dunfermline	1,804	9,968	9,493	3,181	870	533	1,530	27,379	6·6	36·4	34·7	11·6	3·2	1·9	5·6
Dysart	71	1,753	1,469	372	153	134	187	4,139	1·7	42·4	35·5	9·0	3·7	3·2	4·5
Inverkeithing	106	1,225	1,038	424	160	99	148	3,200	3·3	38·3	32·4	13·3	5·0	3·1	4·6
Kilrenny	373	1,410	456	135	66	55	59	2,554	14·6	55·2	17·9	5·3	2·6	2·1	2·3
Kirkcaldy	968	16,907	12,233	3,679	1,897	870	2,293	38,847	2·5	43·5	31·5	9·5	4·9	2·2	5·9

Leslie	101	991	522	198	130	80	120	2,142	4·7	46·3	24·4	9·2	6·1	3·7	5·6
Leven	153	2,543	1,789	727	506	207	526	6,451	2·4	39·4	27·7	11·3	7·8	3·2	8·2
Lochgelly	655	6,045	1,699	314	92	80	111	8,996	7·3	67·2	18·9	3·5	1·0	0·9	1·2
Newport	24	295	293	413	292	454	1,872	3,643	0·7	8·1	8·0	11·3	8·0	12·5	51·4
St Andrews	246	1,682	1,164	855	603	567	2,177	7,294	3·4	23·1	15·9	11·7	8·3	7·8	29·8
Tayport	208	713	971	505	317	283	275	3,272	6·4	21·8	29·7	15·4	9·7	8·6	8·4
FORFAR COUNTY	22,450	120,663	67,298	22,391	11,697	8,594	20,314	273,407	8·2	44·1	24·6	8·2	4·3	3·2	7·4
Burghs over 2000 population	20,637	109,389	53,713	18,663	9,233	6,783	15,178	233,596	8·8	46·8	23·0	8·0	4·0	2·9	6·5
Remainder of County	1,813	11,274	13,585	3,728	2,464	1,811	5,136	39,811	4·6	28·3	34·1	9·4	6·2	4·5	12·9
Burghs over 2000 population—															
Arbroath	1,630	7,160	6,228	2,275	909	891	1,248	20,341	8·0	35·2	30·6	11·2	4·5	4·4	6·1
Brechin	796	3,791	1,639	645	444	314	745	8,374	9·5	45·3	19·6	7·7	5·3	3·7	8·9
Broughty Ferry	231	2,783	1,973	1,449	840	727	2,874	10,877	2·1	25·6	18·2	13·3	7·7	6·7	26·4
Carnoustie	67	617	1,973	767	741	435	735	5,335	1·3	11·6	37·0	14·4	13·9	8·1	13·7
Dundee	15,854	85,324	34,678	10,295	4,273	3,013	7,052	160,489	9·9	53·2	21·5	6·4	2·7	1·9	4·4
Forfar	1,489	4,508	2,289	926	521	283	724	10,740	13·9	42·0	21·3	8·6	4·9	2·6	6·7
Kirriemuir	106	1,076	1,169	530	336	188	362	3,767	2·8	28·6	31·0	14·1	8·9	5·0	9·6
Monifieth	54	629	949	430	411	318	305	3,096	1·7	20·3	30·7	13·9	13·3	10·3	9·8
Montrose	410	3,501	2,815	1,346	758	614	1,133	10,577	3·9	33·1	26·6	12·7	7·2	5·8	10·7
HADDINGTON COUNTY	1,751	16,912	8,528	5,828	1,975	1,261	5,492	41,747	4·2	40·5	20·4	14·0	4·7	3·0	13·2
Burghs over 2000 population	776	5,989	3,037	2,245	1,052	794	2,907	16,800	4·6	35·6	18·1	13·4	6·3	4·7	17·3
Remainder of County	975	10,923	5,491	3,583	923	467	2,585	24,947	3·9	43·8	22·0	14·3	3·7	1·9	10·4
Burghs over 2000 population—															
Cockenzie and Port Seton	117	1,182	439	229	77	117	233	2,394	4·9	49·4	18·3	9·6	3·2	4·9	9·7
Dunbar	176	873	444	624	215	247	682	3,261	5·4	26·8	13·6	19·1	6·6	7·6	20·9
Haddington	243	969	829	539	318	165	631	3,694	6·6	26·2	22·4	14·6	8·6	4·5	17·1
North Berwick	49	543	388	448	282	161	1,213	3,084	1·6	17·6	12·6	14·5	9·2	5·2	39·3
Tranent	191	2,422	937	405	160	104	148	4,367	4·4	55·4	21·4	9·3	3·7	2·4	3·4
INVERNESS COUNTY	2,421	18,194	22,650	11,825	10,000	6,442	11,625	83,157	2·9	21·9	27·2	14·2	12·0	7·8	14·0
Burghs over 2000 population	888	5,151	5,320	3,507	2,178	1,636	4,881	23,561	3·8	21·9	22·6	14·9	9·2	6·9	20·7
Remainder of County	1,533	13,043	17,330	8,318	7,822	4,806	6,744	59,596	2·5	21·9	29·1	14·0	13·1	8·1	11·3

* Includes 6 persons living in 2 houses without windowed rooms.

TABLE XLIV.—*continued.*

Counties, etc.	Persons in Houses of							Total Population dealt with. (*See Note*, p. 542.)	Percentage of Population in Houses of						
	1 Room.	2 Rooms.	3 Rooms.	4 Rooms.	5 Rooms.	6 Rooms.	7 Rooms and over.		1 Room.	2 Rooms.	3 Rooms.	4 Rooms.	5 Rooms.	6 Rooms.	7 Rooms and over.
Burghs over 2000 *population*—															
Fort William	53	328	536	310	146	133	461	1,967	2·7	16·7	27·3	15·7	7·4	6·8	23·4
Inverness	835	4,823	4,784	3,197	2,032	1,503	4,420	21,594	3·9	22·3	22·1	14·8	9·4	7·0	20·5
KINCARDINE COUNTY	1,089	11,434	11,907	4,298	3,471	2,655	5,342	40,196	2·7	28·5	29·6	10·7	8·6	6·6	13·3
Burghs over 2000 population	310	5,864	5,826	1,256	410	443	1,209	15,318	2·0	38·3	38·0	8·2	2·7	2·9	7·9
Remainder of County	779	5,570	6,081	3,042	3,061	2,212	4,133	24,878	3·1	22·4	24·5	12·2	12·3	8·9	16·6
Burghs over 2000 *population*—															
Aberdeen (Kincardineshire portion*)	175	4,752	5,156	771	113	90	161	11,218	1·5	42·4	46·0	6·9	1·0	0·8	1·4
Stonehaven	135	1,112	670	485	297	353	1,048	4,100	3·3	27·1	16·3	11·8	7·3	8·6	25·6
KINROSS COUNTY	254	2,093	1,681	1,084	636	520	1,071	7,339	3·4	28·5	22·9	14·8	8·7	7·1	14·6
Burgh over 2000 population	66	618	801	451	157	171	289	2,553	2·6	24·2	31·4	17·7	6·1	6·7	11·3
Remainder of County	188	1,475	880	633	479	349	782	4,786	3·9	30·8	18·4	13·2	10·0	7·3	16·4
Burgh over 2000 *population*—															
Kinross	66	618	801	451	157	171	289	2,553	2·6	24·2	31·4	17·7	6·1	6·7	11·3
KIRKCUDBRIGHT COUNTY	669	6,586	8,038	5,947	4,085	3,492	8,888	37,705	1·8	17·4	21·3	15·8	10·8	9·3	23·6
Burghs over 2000 population	325	3,079	3,141	2,284	1,646	1,290	2,740	14,505	2·2	21·2	21·7	15·7	11·4	8·9	18·9
Remainder of County	344	3,507	4,897	3,663	2,439	2,202	6,148	23,200	1·5	15·1	21·1	15·8	10·5	9·5	26·5
Burghs over 2000 *population*—															
Castle-Douglas	49	244	524	468	493	340	846	2,964	1·7	8·2	17·7	15·8	16·6	11·5	28·5
Dalbeattie	54	489	820	696	467	383	431	3,340	1·6	14·6	24·6	20·8	14·0	11·5	12·9
Kirkcudbright	76	443	449	290	224	205	479	2,166	3·5	20·5	20·7	13·4	10·3	9·5	22·1
Maxwelltown	146	1,903	1,348	830	462	362	984	6,035	2·4	31·5	22·3	13·8	7·7	6·0	16·3

* See also under Aberdeen County, p. 542.

LANARK COUNTY	204,697	704,971	265,181	90,110	44,071	27,281	63,777	1,400,088	14·6	50·4	18·9	6·4	3·2	1·9	4·6
Burghs over 2000 population	156,055	553,980	225,086	72,757	31,993	19,104	46,828	1,105,803	14·1	50·1	20·4	6·6	2·9	1·7	4·2
Remainder of County	48,642	150,991	40,095	17,353	12,078	8,177	16,949	294,285	16·5	51·3	13·6	5·9	4·1	2·8	5·8
Burghs over 2000 population—															
Airdrie	4,653	12,420	3,463	1,243	704	501	1,102	24,086	19·3	51·5	14·4	5·2	2·9	2·1	4·6
Coatbridge	9,306	22,521	5,669	1,663	956	429	1,055	41,599	22·4	54·1	13·6	4·0	2·3	1·0	2·6
Glasgow (Lanarkshire portion*)	103,815	367,334	160,063	54,228	21,961	13,453	33,643	754,497	13·8	48·7	21·2	7·2	2·9	1·8	4·4
Glasgow (entire City)	*103,815*	*367,341*	*160,083*	*54,238*	*21,961*	*13,453*	*33,643*	*754,534*	*13·8*	*48·7*	*21·2*	*7·2*	*2·9*	*1·8*	*4·4*
Govan	9,668	54,232	16,134	3,695	2,162	901	1,162	87,954	11·0	61·7	18·3	4·2	2·5	1·0	1·3
Hamilton	6,932	18,370	6,099	2,125	1,416	759	1,389	37,090	18·7	49·5	16·4	5·7	3·8	2·1	3·8
Lanark	621	1,939	1,111	599	404	362	746	5,782	10·7	33·5	19·2	10·4	7·0	6·3	12·9
Motherwell	6,675	21,337	8,041	1,698	611	422	931	39,715	16·8	53·7	20·3	4·3	1·5	1·1	2·3
Partick	5,326	31,279	16,509	4,933	2,155	1,422	4,527	66,151	8·0	47·3	25·0	7·5	3·3	2·1	6·8
Rutherglen	3,356	11,381	4,597	1,436	1,162	561	1,658	24,151	13·9	47·1	19·0	6·0	4·8	2·3	6·9
Wishaw	5,703	13,167	3,400	1,137	462	294	615	24,778	23·0	53·1	13·7	4·6	1·9	1·2	2·5
LINLITHGOW COUNTY	8,328	41,530	13,974	5,269	2,330	1,662	3,449	76,542	10·9	54·3	18·2	6·9	3·0	2·2	4·5
Burghs over 2000 population	3,859	14,763	5,376	2,180	959	732	1,439	29,308	13·2	50·4	18·3	7·4	3·3	2·5	4·9
Remainder of County	4,469	26,767	8,598	3,089	1,371	930	2,010	47,234	9·4	56·7	18·2	6·5	2·9	2·0	4·3
Burghs over 2000 population—															
Armadale	1,255	2,578	490	190	73	13	28	4,627	27·1	55·7	10·6	4·1	1·6	0·3	0·6
Bathgate	814	4,360	1,494	659	257	185	320	8,089	10·1	53·9	18·5	8·1	3·2	2·3	3·9
Borrowstounness	1,296	5,420	2,237	630	362	265	512	10,722	12·1	50·5	20·8	5·9	3·4	2·5	4·8
Linlithgow	357	1,557	685	492	187	190	419	3,887	9·2	40·1	17·6	12·6	4·8	4·9	10·8
Queensferry	137	848	470	209	80	79	160	1,983	6·9	42·8	23·7	10·5	4·0	4·0	8·1
NAIRN COUNTY	415	1,638	1,978	1,551	1,022	583	1,938	9,125	4·5	18·0	21·7	17·0	11·2	6·4	21·2
Burgh over 2000 population	297	1,068	681	761	413	266	1,075	4,561	6·5	23·4	14·9	16·7	9·1	5·8	23·6
Remainder of County	118	570	1,297	790	609	317	863	4,564	2·6	12·5	28·4	17·3	13·4	6·9	18·9
Burgh over 2000 population—															
Nairn	297	1,068	681	761	413	266	1,075	4,561	6·5	23·4	14·9	16·7	9·1	5·8	23·6

* A small portion of Glasgow City—with a population in 1911 of 37—is in Renfrewshire (see page 551).

TABLE XLIV.—*continued.*

Counties, etc.	Persons in Houses of							Total Population dealt with. (*See Note*, p. 542.)	Percentage of Population in Houses of						
	1 Room.	2 Rooms.	3 Rooms.	4 Rooms.	5 Rooms.	6 Rooms.	7 Rooms and over.		1 Room.	2 Rooms.	3 Rooms.	4 Rooms.	5 Rooms.	6 Rooms.	7 Rooms and over.
Orkney County	965	7,803	6,318	4,054	2,044	1,675	2,700	25,559	3·8	30·5	24·7	15·9	8·0	6·5	10·6
Burgh over 2000 population	40	436	522	1,136	352	508	751	3,745	1·1	11·6	13·9	30·3	9·4	13·6	20·1
Remainder of County	925	7,367	5,796	2,918	1,692	1,167	1,949	21,814	4·2	33·8	26·6	13·4	7·8	5·3	8·9
Burgh over 2000 population—															
Kirkwall	40	436	522	1,136	352	508	751	3,745	1·1	11·6	13·9	30·3	9·4	13·6	20·1
Peebles County	562	5,088	3,177	2,182	1,153	761	2,072	14,995	3·7	33·9	21·2	14·6	7·7	5·1	13·8
Burghs over 2000 population	293	2,232	1,959	1,243	828	433	989	7,977	3·7	28·0	24·6	15·5	10·4	5·4	12·4
Remainder of County	269	2,856	1,218	939	325	328	1,083	7,018	3·8	40·7	17·4	13·4	4·6	4·7	15·4
Burghs over 2000 population—															
Innerleithen	122	834	609	391	263	83	244	2,546	4·8	32·7	23·9	15·4	10·3	3·3	9·6
Peebles	171	1,398	1,350	852	565	350	745	5,431	3·2	25·7	24·9	15·7	10·4	6·4	13·7
Perth County	3,571	27,711	29,647	17,384	11,900	8,772	20,098	119,083	3·0	23·3	24·9	14·6	10·0	7·3	16·9
Burghs over 2000 population	1,432	13,349	13,224	6,499	4,800	2,753	7,289	49,346	2·9	27·0	26·8	13·2	9·7	5·6	14·8
Remainder of County	2,139	14,362	16,423	10,885	7,100	6,019	12,809	69,737	3·1	20·6	23·5	15·6	10·2	8·6	18·4
Burghs over 2000 population—															
Auchterarder	162	644	624	246	197	116	304	2,293	7·1	28·1	27·2	10·7	8·6	5·1	13·2
Blairgowrie	126	819	742	430	332	252	527	3,228	3·9	25·4	23·0	13·3	10·3	7·8	16·3
Coupar-Angus	40	572	586	343	135	118	277	2,071	1·9	27·6	28·3	16·6	6·5	5·7	13·4
Crieff	212	1,037	974	765	456	357	1,386	5,187	4·1	20·0	18·8	14·7	8·8	6·9	26·7
Dunblane	108	822	455	385	196	244	651	2,861	3·8	28·7	15·9	13·5	6·9	8·5	22·7
Perth	784	9,455	9,843	4,330	3,484	1,666	4,144	33,706	2·3	28·1	29·2	12·9	10·3	4·9	12·3

RENFREW COUNTY	30,032	144,721	63,242	19,478	15,410	7,990	22,862	303,735	9·9	47·7	20·8	6·4	5·1	2·6	7·5
Burghs over 2000 population	25,977	116,781	49,663	14,364	7,374	3,487	9,761	227,407	11·4	51·4	21·8	6·3	3·3	1·5	4·3
Remainder of County	4,055	27,940	13,579	5,114	8,036	4,503	13,101	76,328	5·3	36·6	17·8	6·7	10·5	5·9	17·2
Burghs over 2000 population—															
Barrhead	1,759	6,311	1,922	367	462	162	382	11,365	15·5	55·5	16·9	3·2	4·1	1·4	3·4
Glasgow (Renfrewshire portion*)	...	7	20	10	...	...	...	37	...	...	...	...	...	...	...
Gourock	231	1,733	2,454	1,275	642	357	715	7,407	3·1	23·4	33·1	17·2	8·7	4·8	9·7
Greenock	7,176	35,154	16,904	4,931	2,631	1,041	4,021	71,858	10·0	48·9	23·5	6·9	3·7	1·4	5·6
Johnstone	2,113	6,003	2,061	738	389	204	444	11,952	17·7	50·2	17·2	6·2	3·3	1·7	3·7
Paisley	9,810	43,444	17,066	5,165	2,171	1,150	3,109	81,915	12·0	53·0	20·8	6·3	2·7	1·4	3·8
Pollokshaws	2,183	6,715	2,954	550	188	80	259	12,929	16·9	51·9	22·8	4·3	1·5	0·6	2·0
Port-Glasgow	1,573	9,883	4,144	615	451	295	429	17,390	9·0	56·9	23·8	3·5	2·6	1·7	2·5
Renfrew	1,132	7,531	2,138	713	440	198	402	12,554	9·0	60·0	17·0	5·7	3·5	1·6	3·2
ROSS AND CROMARTY COUNTY	2,469	24,843	12,852	12,121	8,374	4,280	7,237	72,176	3·4	34·5	17·8	16·8	11·6	5·9	10·0
Burghs over 2000 population	266	891	911	1,267	810	556	1,391	6,092	4·4	14·6	15·0	20·8	13·3	9·1	22·8
Remainder of County	2,203	23,952	11,941	10,854	7,564	3,724	5,846	66,084	3·3	36·2	18·1	16·4	11·5	5·6	8·9
Burghs over 2000 population—															
Dingwall	65	319	314	480	411	216	698	2,503	2·6	12·7	12·6	19·2	16·4	8·6	27·9
Stornoway	201	572	597	787	399	340	693	3,589	5·6	16·0	16·6	21·9	11·1	9·5	19·3
ROXBURGH COUNTY	1,982	13,025	11,931	7,536	3,380	2,195	6,041	46,090	4·3	28·3	25·9	16·3	7·3	4·7	13·1
Burghs over 2000 population	1,487	7,770	6,774	3,059	2,175	1,132	2,682	25,079	5·9	31·0	27·0	12·2	8·7	4·5	10·7
Remainder of County	495	5,255	5,157	4,477	1,205	1,063	3,359	21,011	2·4	25·0	24·5	21·3	5·7	5·1	16·0
Burghs over 2000 population—															
Hawick	1,113	5,523	5,211	1,870	1,467	618	1,004	16,806	6·6	32·9	31·0	11·1	8·7	3·7	6·0
Jedburgh	174	764	604	418	212	141	403	2,716	6·4	28·1	22·3	15·4	7·8	5·2	14·8
Kelso	168	1,065	739	591	346	240	704	3,853	4·4	27·6	19·2	15·3	9·0	6·2	18·3
Melrose	32	418	220	180	150	133	571	1,704	1·9	24·5	12·9	10·6	8·8	7·8	33·5

* See also under Lanark County, p. 549.

TABLE XLIV.—*continued.*

Counties, etc.	Persons in Houses of							Total Population dealt with. (*See Note*, p. 542.)	Percentage of Population in Houses of						
	1 Room.	2 Rooms.	3 Rooms.	4 Rooms.	5 Rooms.	6 Rooms.	7 Rooms and over.		1 Room.	2 Rooms.	3 Rooms.	4 Rooms.	5 Rooms.	6 Rooms.	7 Rooms and over.
SELKIRK COUNTY	1,193	10,042	5,013	3,372	1,487	755	2,363	24,225	4·9	41·5	20·7	13·9	6·1	3·1	9·8
Burghs over 2000 population	1,028	8,762	4,275	2,701	1,275	579	1,523	20,143	5·1	43·5	21·2	13·4	6·3	2·9	7·6
Remainder of County	165	1,280	738	671	212	176	840	4,082	4·0	31·4	18·1	16·4	5·2	4·3	20·6
Burghs over 2000 population—															
Galashiels	618	6,631	3,210	1,783	705	324	1,025	14,296	4·3	46·4	22·4	12·5	4·9	2·3	7·2
Selkirk	410	2,131	1,065	918	570	255	498	5,847	7·0	36·4	18·2	15·7	9·8	4·4	8·5
SHETLAND COUNTY	2,050	11,581	4,897	5,045	1,126	949	1,400	27,054*	7·6	42·8	18·1	18·6	4·2	3·5	5·2
Burgh over 2000 population	790	1,328	650	480	257	283	578	4,366	18·1	30·4	14·9	11·0	5·9	6·5	13·2
Remainder of County	1,260	10,253	4,247	4,565	869	666	822	22,688*	5·6	45·2	18·7	20·1	3·9	2·9	3·6
Burgh over 2000 population—															
Lerwick	790	1,328	650	480	257	283	578	4,366	18·1	30·4	14·9	11·0	5·9	6·5	13·2
STIRLING COUNTY	12,537	72,663	29,630	14,618	7,957	5,603	12,552	155,560	8·1	46·7	19·0	9·4	5·1	3·6	8·1
Burghs over 2000 population	6,263	34,787	15,410	7,705	4,280	2,628	7,248	78,321	8·0	44·4	19·7	9·8	5·5	3·4	9·2
Remainder of County	6,274	37,876	14,220	6,913	3,677	2,975	5,304	77,239	8·1	49·0	18·4	8·9	4·8	3·9	6·9
Burghs over 2000 population—															
Bridge of Allan	29	429	577	252	159	203	1,212	2,861	1·0	15·0	20·2	8·8	5·5	7·1	42·4
Denny and Dunipace	323	2,610	1,170	321	261	91	282	5,058	6·4	51·6	23·1	6·3	5·2	1·8	5·6
Falkirk	2,157	17,017	6,092	2,479	1,755	1,091	1,919	32,510	6·6	52·4	18·7	7·6	5·4	3·4	5·9
Grangemouth	457	4,470	1,829	1,148	592	392	706	9,594	4·7	46·6	19·1	12·0	6·2	4·1	7·3
Kilsyth	2,109	3,824	1,049	340	225	168	248	7,963	26·5	48·0	13·2	4·3	2·8	2·1	3·1
Stirling	1,188	6,437	4,693	3,165	1,288	683	2,881	20,335	5·8	31·6	23·1	15·6	6·3	3·4	14·2

* Includes 6 persons in 4 houses without windowed rooms.

SUTHERLAND COUNTY	586	2,897	3,858	3,729	4,122	2,275	2,188	19,655	3·0	14·7	19·6	19·0	21·0	11·6	11·1
Burghs over 2000 population (none)	...	...	...	...	...	...	...	...	...	...	...	...	...	...	...
WIGTOWN COUNTY	647	5,166	8,455	4,484	2,499	2,711	7,414	31,376	2·1	16·5	26·9	14·3	8·0	8·6	23·6
Burghs over 2000 population .	295	1,563	1,466	1,363	890	739	1,832	8,148	3·6	19·2	18·0	16·7	10·9	9·1	22·5
Remainder of County . . .	352	3,603	6,989	3,121	1,609	1,972	5,582	23,228	1·6	15·5	30·1	13·4	6·9	8·5	24·0
Burghs over 2000 population—															
Newton-Stewart	36	342	429	339	230	165	453	1,994	1·8	17·2	21·5	17·0	11·5	8·3	22·7
Stranraer	259	1,221	1,037	1,024	660	574	1,379	6,154	4·2	19·9	16·9	16·6	10·7	9·3	22·4

TABLE XLV.

DISTRIBUTION OF POPULATION BY NUMBER ENUMERATED PER ROOM, IN SCOTLAND, IN THE COUNTIES, AND IN BURGHS HAVING 2000 INHABITANTS AND OVER.

NOTE.—This Table is exclusive of persons enumerated in houses of more than 24 rooms or in households of more than 19 persons, larger houses and larger households being mainly institutional; and is also exclusive of houseless persons and of the shipping population.

COUNTIES, ETC.	Total Population.	Population dealt with. (*See Note.*)	Persons Living						Percentage of Population dealt with Living					
			Not more than 2 Persons per Room.	More than 2 Persons per Room.	Not more than 3 Persons per Room.	More than 3 Persons per Room.	Not more than 4 Persons per Room.	More than 4 Persons per Room.	Not more than 2 Persons per Room.	More than 2 Persons per Room.	Not more than 3 Persons per Room.	More than 3 Persons per Room.	Not more than 4 Persons per Room.	More than 4 Persons per Room.
SCOTLAND	4,760,904	4,601,070	2,523,793	2,077,277	3,595,079	1,005,991	4,203,808	397,262	54·9	45·1	78·1	21·9	91·4	8·6
BURGHS OVER 2000 POPULATION	3,064,229	2,965,751	1,553,720	1,412,031	2,292,215	673,536	2,710,744	255,007	52·4	47·6	77·3	22·7	91·4	8·6
REMAINDER	1,696,675	1,635,319	970,073	665,246	1,302,864	332,455	1,493,064	142,255	59·3	40·7	79·7	20·3	91·3	8·7
ABERDEEN COUNTY	312,177	301,245	212,486	88,759	274,079	27,166	295,636	5,609	70·5	29·5	91·0	9·0	98·1	1·9
Burghs over 2000 population	187,185	179,913	114,843	65,070	158,292	21,621	175,423	4,490	63·8	36·2	88·0	12·0	97·5	2·5
Remainder of County	124,992	121,332	97,643	23,689	115,787	5,545	120,213	1,119	80·5	19·5	95·4	4·6	99·1	0·9
Burghs over 2000 population—														
Aberdeen (Aberdeenshire portion*)	152,463	147,029	92,986	54,043	129,354	17,675	143,801	3,228	63·2	36·8	88·0	12·0	97·8	2·2
Aberdeen (entire Burgh)	*163,891*	*158,247*	*98,368*	*59,879*	*138,742*	*19,505*	*154,801*	*3,446*	*62·2*	*37·8*	*87·7*	*12·3*	*97·8*	*2·2*
Fraserburgh	10,574	9,022	5,471	3,551	7,621	1,401	8,494	528	60·6	39·4	84·5	15·5	94·1	5·9
Huntly	4,229	4,138	3,277	861	3,929	209	4,133	5	79·2	20·8	94·9	5·1	99·9	0·1
Inverurie	3,960	3,958	3,024	934	3,778	180	3,930	28	76·4	23·6	95·5	4·5	99·3	0·7
Peterhead	13,613	13,450	8,103	5,347	11,370	2,080	12,770	680	60·2	39·8	84·5	15·5	94·9	5·1
Turriff	2,346	2,316	1,982	334	2,240	76	2,295	21	85·6	14·4	96·7	3·3	99·1	0·9
ARGYLL COUNTY	70,902	66,139	47,496	18,643	58,523	7,616	63,570	2,569	71·8	28·2	88·5	11·5	96·1	3·9
Burghs over 2000 population	20,041	19,411	13,544	5,867	16,828	2,583	18,545	866	69·8	30·2	86·7	13·3	95·5	4·5
Remainder of County	50,861	46,728	33,952	12,776	41,695	5,033	45,025	1,703	72·7	27·3	89·2	10·8	96·4	3·6

* See also under Kincardine County, page 560.

Burghs over 2000 *population*—														
Campbeltown	7,625	7,530	4,286	3,244	5,952	1,578	6,994	536	56·9	43·1	79·0	21·0	92·9	7·1
Dunoon	6,859	6,536	5,345	1,191	6,133	403	6,432	104	81·8	18·2	93·8	6·2	98·4	1·6
Oban	5,557	5,345	3,913	1,432	4,743	602	5,119	226	73·2	26·8	88·7	11·3	95·8	4·2
AYR COUNTY	268,337	261,973	133,515	128,458	192,233	69,740	230,310	31,663	51·0	49·0	73·4	26·6	87·9	12·1
Burghs over 2000 population	141,726	138,469	74,159	64,310	105,452	33,017	124,332	14,137	53·6	46·4	76·2	23·8	89·8	10·2
Remainder of County	126,611	123,504	59,356	64,148	86,781	36,723	105,978	17,526	48·1	51·9	70·3	29·7	85·8	14·2
Burghs over 2000 *population*—														
Ardrossan	5,760	5,651	3,511	2,140	4,684	967	5,222	429	62·1	37·9	82·9	17·1	92·4	7·6
Ayr	32,986	31,458	18,292	13,166	25,044	6,414	29,064	2,394	58·1	41·9	79·6	20·4	92·4	7·6
Cumnock and Holmhead	3,417	3,234	1,695	1,539	2,419	815	2,802	432	52·4	47·6	74·8	25·2	86·6	13·4
Darvel	3,590	3,584	1,638	1,946	2,670	914	3,223	361	45·7	54·3	74·5	25·5	89·9	10·1
Galston	5,296	5,278	1,767	3,511	3,370	1,908	4,388	890	33·5	66·5	63·8	36·2	83·1	16·9
Girvan	4,473	4,424	3,328	1,096	3,999	425	4,278	146	75·2	24·8	90·4	9·6	96·7	3·3
Irvine	10,179	10,068	4,563	5,505	7,055	3,013	8,678	1,390	45·3	54·7	70·1	29·9	86·2	13·8
Kilmarnock	34,728	33,965	15,208	18,757	23,612	10,353	29,196	4,769	44·8	55·2	69·5	30·5	86·0	14·0
Kilwinning	4,945	4,931	2,172	2,759	3,310	1,621	4,251	680	44·0	56·0	67·1	32·9	86·2	13·8
Largs	3,724	3,665	2,740	925	3,296	369	3,557	108	74·8	25·2	89·9	10·1	97·1	2·9
Maybole	4,889	4,836	2,738	2,098	3,974	862	4,520	316	56·6	43·4	82·2	17·8	93·5	6·5
Newmilns and Greenholm	4,806	4,798	2,282	2,516	3,532	1,266	4,256	542	47·6	52·4	73·6	26·4	88·7	11·3
Prestwick	4,879	4,767	3,404	1,363	4,151	616	4,517	250	71·4	28·6	87·1	12·9	94·8	5·2
Saltcoats	8,585	8,486	5,217	3,269	6,787	1,699	7,807	679	61·5	38·5	80·0	20·0	92·0	8·0
Stewarton	2,841	2,824	1,670	1,154	2,333	491	2,621	203	59·1	40·9	82·6	17·4	92·8	7·2
Troon	6,628	6,500	3,934	2,566	5,216	1,284	5,952	548	60·5	39·5	80·2	19·8	91·6	8·4
BANFF COUNTY	61,402	60,167	45,364	14,803	55,781	4,386	58,967	1,200	75·4	24·6	92·7	7·3	98·0	2·0
Burghs over 2000 population	20,628	20,486	14,212	6,274	18,421	2,065	19,840	646	69·4	30·6	89·9	10·1	96·8	3·2
Remainder of County	40,774	39,681	31,152	8,529	37,360	2,321	39,127	554	78·5	21·5	94·2	5·8	98·6	1·4
Burghs over 2000 *population*—														
Banff	3,821	3,766	2,882	884	3,506	260	3,712	54	76·5	23·5	93·1	6·9	98·6	1·4
Buckie	8,897	8,835	5,262	3,573	7,503	1,332	8,336	499	59·6	40·4	84·9	15·1	94·4	5·6
Keith	4,499	4,486	3,535	951	4,275	211	4,472	14	78·8	21·2	95·3	4·7	99·7	0·3
Macduff	3,411	3,399	2,533	866	3,137	262	3,320	79	74·5	25·5	92·3	7·7	97·7	2·3

TABLE XLV.—*continued.*

Counties, etc.	Total Population.	Population dealt with. (*See Note*, p. 554.)	Persons Living						Percentage of Population dealt with Living					
			Not more than 2 Persons per Room.	More than 2 Persons per Room.	Not more than 3 Persons per Room.	More than 3 Persons per Room.	Not more than 4 Persons per Room.	More than 4 Persons per Room.	Not more than 2 Persons per Room.	More than 2 Persons per Room.	Not more than 3 Persons per Room.	More than 3 Persons per Room.	Not more than 4 Persons per Room.	More than 4 Persons per Room.
BERWICK COUNTY	29,643	29,114	21,060	8,054	25,750	3,364	27,900	1,214	72·3	27·7	88·4	11·6	95·8	4·2
Burghs over 2000 population	4,522	4,438	2,988	1,450	3,773	665	4,111	327	67·3	32·7	85·0	15·0	92·6	7·4
Remainder of County	25,121	24,676	18,072	6,604	21,977	2,699	23,789	887	73·2	26·8	89·1	10·9	96·4	3·6
Burghs over 2000 *population*—														
Duns	2,069	1,992	1,629	363	1,889	103	1,936	56	81·8	18·2	94·8	5·2	97·2	2·8
Eyemouth	2,453	2,446	1,359	1,087	1,884	562	2,175	271	55·6	44·4	77·0	23·0	88·9	11·1
BUTE COUNTY	18,186	17,572	14,134	3,438	16,343	1,229	17,151	421	80·4	19·6	93·0	7·0	97·6	2·4
Burgh over 2000 population	9,299	8,948	6,745	2,203	8,102	846	8,649	299	75·4	24·6	90·5	9·5	96·7	3·3
Remainder of County	8,887	8,624	7,389	1,235	8,241	383	8,502	122	85·7	14·3	95·6	4·4	98·6	1·4
Burgh over 2000 *population*—														
Rothesay	9,299	8,948	6,745	2,203	8,102	846	8,649	299	75·4	24·6	90·5	9·5	96·7	3·3
CAITHNESS COUNTY	32,010	31,695	21,077	10,618	27,691	4,004	30,400	1,295	66·5	33·5	87·4	12·6	95·9	4·1
Burghs over 2000 population	12,421	12,308	8,173	4,135	10,736	1,572	11,730	578	66·4	33·6	87·2	12·8	95·3	4·7
Remainder of County	19,589	19,387	12,904	6,483	16,955	2,432	18,670	717	66·6	33·4	87·5	12·5	96·3	3·7
Burghs over 2000 *population*—														
Thurso	3,335	3,296	2,287	1,009	2,849	447	3,112	184	69·4	30·6	86·4	13·6	94·4	5·6
Wick	9,086	9,012	5,886	3,126	7,887	1,125	8,618	394	65·3	34·7	87·5	12·5	95·6	4·4
CLACKMANNAN COUNTY	31,121	30,776	17,012	13,764	24,525	6,251	28,393	2,383	55·3	44·7	79·7	20·3	92·3	7·7
Burghs over 2000 population	19,330	19,120	10,834	8,286	15,479	3,641	17,795	1,325	56·7	43·3	81·0	19·0	93·1	6·9
Remainder of County	11,791	11,656	6,178	5,478	9,046	2,610	10,598	1,058	53·0	47·0	77·6	22·4	90·9	9·1

Burghs over 2000 *population*—														
Alloa	11,893	11,747	6,764	4,983	9,586	2,161	11,046	701	57·6	42·4	81·6	18·4	94·0	6·0
Alva	4,332	4,269	2,345	1,924	3,460	809	3,950	319	54·9	45·1	81·0	19·0	92·5	7·5
Tillicoultry	3,105	3,104	1,725	1,379	2,433	671	2,799	305	55·6	44·4	78·4	21·6	90·2	9·8
DUMBARTON COUNTY	139,831	135,999	61,895	74,104	97,322	38,677	121,119	14,880	45·5	54·5	71·6	28·4	89·1	10·9
Burghs over 2000 population	84,528	83,268	34,671	48,597	57,645	25,623	73,302	9,966	41·6	58·4	69·2	30·8	88·0	12·0
Remainder of County	55,303	52,731	27,224	25,507	39,677	13,054	47,817	4,914	51·6	48·4	75·2	24·8	90·7	9·3
Burghs over 2000 *population*—														
Clydebank	37,548	37,087	11,482	25,605	22,930	14,157	31,583	5,504	31·0	69·0	61·8	38·2	85·2	14·8
Dumbarton	21,989	21,625	9,586	12,039	15,767	5,858	19,324	2,301	44·3	55·7	72·9	27·1	89·4	10·6
Helensburgh	8,529	8,441	6,256	2,185	7,587	854	8,182	259	74·1	25·9	89·9	10·1	96·9	3·1
Kirkintilloch	11,932	11,589	4,790	6,799	7,793	3,796	10,016	1,573	41·3	58·7	67·2	32·8	86·4	13·6
Milngavie	4,530	4,526	2,557	1,969	3,568	958	4,197	329	56·5	43·5	78·8	21·2	92·7	7·3
DUMFRIES COUNTY	72,825	69,562	49,646	19,916	62,295	7,267	67,500	2,062	71·4	28·6	89·6	10·4	97·0	3·0
Burghs over 2000 population	27,694	26,398	19,331	7,067	24,329	2,069	25,891	507	73·2	26·8	92·2	7·8	98·1	1·9
Remainder of County	45,131	43,164	30,315	12,849	37,966	5,198	41,609	1,555	70·2	29·8	88·0	12·0	96·4	3·6
Burghs over 2000 *population*—														
Annan	4,219	4,111	3,056	1,055	3,717	394	4,038	73	74·3	25·7	90·4	9·6	98·2	1·8
Dumfries	16,011	15,017	10,370	4,647	13,751	1,266	14,702	315	69·1	30·9	91·6	8·4	97·9	2·1
Langholm	2,930	2,897	2,287	610	2,699	198	2,869	28	78·9	21·1	93·2	6·8	99·0	1·0
Lockerbie	2,455	2,423	1,892	531	2,273	150	2,360	63	78·1	21·9	93·8	6·2	97·4	2·6
Moffat	2,079	1,950	1,726	224	1,889	61	1,922	28	88·5	11·5	96·9	3·1	98·6	1·4
EDINBURGH COUNTY	507,666	485,756	305,820	179,936	411,228	74,528	461,075	24,681	63·0	37·0	84·7	15·3	94·9	5·1
Burghs over 2000 population	432,937	415,105	268,189	146,916	356,502	58,603	396,705	18,400	64·6	35·4	85·9	14·1	95·6	4·4
Remainder of County	74,729	70,651	37,631	33,020	54,726	15,925	64,370	6,281	53·3	46·7	77·5	22·5	91·1	8·9
Burghs over 2000 *population*—														
Bonnyrigg	2,955	2,938	1,789	1,149	2,512	426	2,784	154	60·9	39·1	85·5	14·5	94·8	5·2
Dalkeith	7,019	6,752	4,525	2,227	5,811	941	6,444	308	67·0	33·0	86·1	13·9	95·4	4·6
Edinburgh	320,318	305,881	206,108	99,773	267,030	38,851	293,479	12,402	67·4	32·6	87·3	12·7	95·9	4·1
Leith	80,488	77,843	43,906	33,937	63,712	14,131	73,746	4,097	56·4	43·6	81·8	18·2	94·7	5·3
Loanhead	3,483	3,436	1,483	1,953	2,526	910	3,133	303	43·2	56·8	73·5	26·5	91·2	8·8
Musselburgh	15,938	15,519	8,589	6,930	12,441	3,078	14,450	1,069	55·3	44·7	80·2	19·8	93·1	6·9
Penicuik	2,736	2,736	1,789	947	2,470	266	2,669	67	65·4	34·6	90·3	9·7	97·6	2·4

TABLE XLV.—*continued.*

Counties, etc.	Total Population.	Population dealt with. (*See Note*, p. 554.)	Persons Living						Percentage of Population dealt with Living					
			Not more than 2 Persons per Room.	More than 2 Persons per Room.	Not more than 3 Persons per Room.	More than 3 Persons per Room.	Not more than 4 Persons per Room.	More than 4 Persons per Room.	Not more than 2 Persons per Room.	More than 2 Persons per Room.	Not more than 3 Persons per Room.	More than 3 Persons per Room.	Not more than 4 Persons per Room.	More than 4 Persons per Room.
Elgin County	43,427	42,471	33,922	8,549	40,338	2,133	42,018	453	79·9	20·1	95·0	5·0	98·9	1·1
Burghs over 2000 population	17,284	16,639	12,972	3,667	15,675	964	16,426	213	78·0	22·0	94·2	5·8	98·7	1·3
Remainder of County	26,143	25,832	20,950	4,882	24,663	1,169	25,592	240	81·1	18·9	95·5	4·5	99·1	0·9
Burghs over 2000 population—														
Elgin	8,656	8,214	6,748	1,466	7,864	350	8,139	75	82·2	17·8	95·7	4·3	99·1	0·9
Forres	4,421	4,247	3,161	1,086	3,979	268	4,173	74	74·4	25·6	93·7	6·3	98·3	1·7
Lossiemouth	4,207	4,178	3,063	1,115	3,832	346	4,114	64	73·3	26·7	91·7	8·3	98·5	1·5
Fife County	267,739	259,787	144,565	115,222	208,765	51,022	242,920	16,867	55·6	44·4	80·4	19·6	93·5	6·5
Burghs over 2000 population	148,631	144,619	82,369	62,250	118,185	26,434	136,272	8,347	57·0	43·0	81·7	18·3	94·2	5·8
Remainder of County	119,108	115,168	62,196	52,972	90,580	24,588	106,648	8,520	54·0	46·0	78·7	21·3	92·6	7·4
Burghs over 2000 population—														
Buckhaven, Methil, and Innerleven	15,149	14,050	6,151	7,899	10,326	3,724	12,861	1,189	43·8	56·2	73·5	26·5	91·5	8·5
Burntisland	4,708	4,402	3,289	1,113	3,966	436	4,298	104	74·7	25·3	90·1	9·9	97·6	2·4
Cowdenbeath	14,029	13,931	4,518	9,413	8,768	5,163	11,979	1,952	32·4	67·6	62·9	37·1	86·0	14·0
Cupar	4,380	4,319	3,715	604	4,149	170	4,304	15	86·0	14·0	96·1	3·9	99·7	0·3
Dunfermline	28,103	27,379	16,645	10,734	23,323	4,056	26,226	1,153	60·8	39·2	85·2	14·8	95·8	4·2
Dysart	4,197	4,139	2,370	1,769	3,434	705	4,008	131	57·3	42·7	83·0	17·0	96·8	3·2
Inverkeithing	3,291	3,200	1,488	1,712	2,451	749	3,024	176	46·5	53·5	76·6	23·4	94·5	5·5
Kilrenny	2,557	2,554	1,359	1,195	2,002	552	2,296	258	53·2	46·8	78·4	21·6	89·9	10·1
Kirkcaldy	39,601	38,847	23,083	15,764	33,611	5,236	37,633	1,214	59·4	40·6	86·5	13·5	96·9	3·1
Leslie	2,142	2,142	1,481	661	1,977	165	2,086	56	69·1	30·9	92·3	7·7	97·4	2·6
Leven	6,559	6,451	4,040	2,411	5,396	1,055	6,118	333	62·6	37·4	83·6	16·4	94·8	5·2
Lochgelly	9,149	8,996	2,884	6,112	5,519	3,477	7,531	1,465	32·1	67·9	61·3	38·7	83·7	16·3

Newport	3,643	3,643	3,399	244	3,574	69	3,632	11	93·3	6·7	98·1	1·9	99·7	0·3
St Andrews	7,851	7,294	5,675	1,619	6,776	518	7,112	182	77·8	22·2	92·9	7·1	97·5	2·5
Tayport	3,272	3,272	2,272	1,000	2,913	359	3,164	108	69·4	30·6	89·0	11·0	96·7	3·3
FORFAR COUNTY	281,417	273,407	160,275	113,132	228,079	45,328	259,465	13,942	58·6	41·4	83·4	16·6	94·9	5·1
Burghs over 2000 population	239,203	233,596	132,541	101,055	192,156	41,440	220,666	12,930	56·7	43·3	82·3	17·7	94·5	5·5
Remainder of County	42,214	39,811	27,734	12,077	35,923	3,888	38,799	1,012	69·7	30·3	90·2	9·8	97·5	2·5
Burghs over 2000 *population*—														
Arbroath	20,647	20,341	12,803	7,538	17,154	3,187	19,312	1,029	62·9	37·1	84·3	15·7	94·9	5·1
Brechin	8,439	8,374	5,003	3,371	6,928	1,446	7,828	546	59·7	40·3	82·7	17·3	93·5	6·5
Broughty Ferry	11,058	10,877	8,349	2,528	9,909	968	10,583	294	76·8	23·2	91·1	8·9	97·3	2·7
Carnoustie	5,358	5,335	4,360	975	5,179	156	5,312	23	81·7	18·3	97·1	2·9	99·6	0·4
Dundee	165,004	160,489	83,113	77,376	128,403	32,086	150,672	9,817	51·8	48·2	80·0	20·0	93·9	6·1
Forfar	10,849	10,740	6,022	4,718	8,469	2,271	9,828	912	56·1	43·9	78·9	21·1	91·5	8·5
Kirriemuir	3,776	3,767	2,600	1,167	3,409	358	3,709	58	69·0	31·0	90·5	9·5	98·5	1·5
Monifieth	3,098	3,096	2,428	668	2,913	183	3,055	41	78·4	21·6	94·1	5·9	98·7	1·3
Montrose	10,974	10,577	7,863	2,714	9,792	785	10,367	210	74·3	25·7	92·6	7·4	98·0	2·0
HADDINGTON COUNTY	43,254	41,747	25,514	16,233	34,344	7,403	39,091	2,656	61·1	38·9	82·3	17·7	93·6	6·4
Burghs over 2000 population	17,501	16,800	10,939	5,861	14,029	2,771	15,857	943	65·1	34·9	83·5	16·5	94·4	5·6
Remainder of County	25,753	24,947	14,575	10,372	20,315	4,632	23,234	1,713	58·4	41·6	81·4	18·6	93·1	6·9
Burghs over 2000 *population*—														
Cockenzie and Port Seton	2,400	2,394	1,343	1,051	1,878	516	2,232	162	56·1	43·9	78·4	21·6	93·2	6·8
Dunbar	3,346	3,261	2,409	852	2,838	423	3,096	165	73·9	26·1	87·0	13·0	94·9	5·1
Haddington	4,140	3,694	2,779	915	3,376	318	3,604	90	75·2	24·8	91·4	8·6	97·6	2·4
North Berwick	3,246	3,084	2,651	433	2,943	141	3,069	15	86·0	14·0	95·4	4·6	99·5	0·5
Tranent	4,369	4,367	1,757	2,610	2,994	1,373	3,856	511	40·2	59·8	68·6	31·4	88·3	11·7
INVERNESS COUNTY	87,272	83,157	61,367	21,790	75,913	7,244	80,936	2,221	73·8	26·2	91·3	8·7	97·3	2·7
Burghs over 2000 population	24,218	23,561	17,779	5,782	21,740	1,821	23,001	560	75·5	24·5	92·3	7·7	97·6	2·4
Remainder of County	63,054	59,596	43,588	16,008	54,173	5,423	57,935	1,661	73·1	26·9	90·9	9·1	97·2	2·8
Burghs over 2000 *population*—														
Fort William	2,002	1,967	1,464	503	1,827	140	1,908	59	74·4	25·6	92·9	7·1	97·0	3·0
Inverness	22,216	21,594	16,315	5,279	19,913	1,681	21,093	501	75·6	24·4	92·2	7·8	97·7	2·3

TABLE XLV.—*continued.*

Counties, etc.	Total Population.	Population dealt with. (*See Note*, p. 554.)	Persons Living						Percentage of Population dealt with Living					
			Not more than 2 Persons per Room.	More than 2 Persons per Room.	Not more than 3 Persons per Room.	More than 3 Persons per Room.	Not more than 4 Persons per Room.	More than 4 Persons per Room.	Not more than 2 Persons per Room.	More than 2 Persons per Room.	Not more than 3 Persons per Room.	More than 3 Persons per Room.	Not more than 4 Persons per Room.	More than 4 Persons per Room.
KINCARDINE COUNTY	41,008	40,196	27,756	12,440	36,213	3,983	39,456	740	69·1	30·9	90·1	9·9	98·2	1·8
Burghs over 2000 population	15,694	15,318	8,670	6,648	13,033	2,285	15,044	274	56·6	43·4	85·1	14·9	98·2	1·8
Remainder of County	25,314	24,878	19,086	5,792	23,180	1,698	24,412	466	76·7	23·3	93·2	6·8	98·1	1·9
Burghs over 2000 *population*—														
Aberdeen (Kincardineshire portion*)	11,428	11,218	5,382	5,836	9,388	1,830	11,000	218	48·0	52·0	83·7	16·3	98·1	1·9
Stonehaven	4,266	4,100	3,288	812	3,645	455	4,044	56	80·2	19·8	88·9	11·1	98·6	1·4
KINROSS COUNTY	7,527	7,339	5,283	2,056	6,649	690	7,073	266	72·0	28·0	90·6	9·4	96·4	3·6
Burgh over 2000 population	2,618	2,553	1,832	721	2,410	143	2,518	35	71·8	28·2	94·4	5·6	98·6	1·4
Remainder of County	4,909	4,786	3,451	1,335	4,239	547	4,555	231	72·1	27·9	88·6	11·4	95·2	4·8
Burgh over 2000 *population*—														
Kinross	2,618	2,553	1,832	721	2,410	143	2,518	35	71·8	28·2	94·4	5·6	98·6	1·4
KIRKCUDBRIGHT COUNTY	38,367	37,705	30,657	7,048	35,834	1,871	37,224	481	81·3	18·7	95·0	5·0	98·7	1·3
Burghs over 2000 population	14,778	14,505	11,269	3,236	13,671	834	14,295	210	77·7	22·3	94·3	5·7	98·6	1·4
Remainder of County	23,589	23,200	19,388	3,812	22,163	1,037	22,929	271	83·6	16·4	95·5	4·5	98·8	1·2
Burghs over 2000 *population*—														
Castle Douglas	3,016	2,964	2,593	371	2,911	53	2,954	10	87·5	12·5	98·2	1·8	99·7	0·3
Dalbeattie	3,357	3,340	2,509	831	3,112	228	3,288	52	75·1	24·9	93·2	6·8	98·4	1·6
Kirkcudbright	2,205	2,166	1,750	416	2,001	165	2,109	57	80·8	19·2	92·4	7·6	97·4	2·6
Maxwelltown	6,200	6,035	4,417	1,618	5,647	388	5,944	91	73·2	26·8	93·6	6·4	98·5	1·5

* See also under Aberdeen County, p. 554.

LANARK COUNTY	1,447,034	1,400,088	576,894	823,194	949,543	450,545	1,204,057	196,031	41·2	58·8	67·8	32·2	86·0	14·0
Burghs over 2000 population	1,143,093	1,105,803	468,026	637,777	772,026	333,777	969,361	136,442	42·3	57·7	69·8	30·2	87·7	12·3
Remainder of County	303,941	294,285	108,868	185,417	177,517	116,768	234,696	59,589	37·0	63·0	60·3	39·7	79·8	20·2
Burghs over 2000 population—														
Airdrie	24,388	24,086	8,456	15,630	14,422	9,664	19,213	4,873	35·1	64·9	59·9	40·1	79·8	20·2
Coatbridge	43,286	41,599	11,972	29,627	22,890	18,709	31,724	9,875	28·8	71·2	55·0	45·0	76·3	23·7
Glasgow (Lanarkshire portion) *	784,459	754,497	334,316	420,181	544,234	210,263	673,543	80,954	44·3	55·7	72·1	27·9	89·3	10·7
Glasgow (entire City)	*784,496*	*754,534*	*334,346*	*420,188*	*544,264*	*210,270*	*673,580*	*80,954*	*44·3*	*55·7*	*72·1*	*27·9*	*89·3*	*10·7*
Govan	89,605	87,954	32,819	55,135	59,477	28,477	77,927	10,027	37·3	62·7	67·6	32·4	88·6	11·4
Hamilton	38,644	37,090	12,714	24,376	22,156	14,934	29,765	7,325	34·3	65·7	59·7	40·3	80·3	19·7
Lanark	5,900	5,782	3,408	2,374	4,458	1,324	5,251	531	58·9	41·1	77·1	22·9	90·8	9·2
Motherwell	40,380	39,715	12,664	27,051	23,708	16,007	32,094	7,621	31·9	68·1	59·7	40·3	80·8	19·2
Partick	66,849	66,151	33,260	32,891	50,099	16,052	59,935	6,216	50·3	49·7	75·7	24·3	90·6	9·4
Rutherglen	24,319	24,151	11,008	13,143	16,991	7,160	21,125	3,026	45·6	54·4	70·4	29·6	87·5	12·5
Wishaw	25,263	24,778	7,409	17,369	13,591	11,187	18,784	5,994	29·9	70·1	54·9	45·1	75·8	24·2
LINLITHGOW COUNTY	80,155	76,542	29,506	47,036	49,507	27,035	64,225	12,317	38·5	61·5	64·7	35·3	83·9	16·1
Burghs over 2000 population	31,339	29,308	11,866	17,442	19,351	9,957	24,617	4,691	40·5	59·5	66·0	34·0	84·0	16·0
Remainder of County	48,816	47,234	17,640	29,594	30,156	17,078	39,608	7,626	37·3	62·7	63·8	36·2	83·9	16·1
Burghs over 2000 population—														
Armadale	4,739	4,627	1,041	3,586	2,190	2,437	3,015	1,612	22·5	77·5	47·3	52·7	65·2	34·8
Bathgate	8,226	8,089	3,372	4,717	5,491	2,598	6,935	1,154	41·7	58·3	67·9	32·1	85·7	14·3
Borrowstounness	10,862	10,722	4,133	6,589	6,946	3,776	9,192	1,530	38·5	61·5	64·8	35·2	85·7	14·3
Linlithgow	4,002	3,887	2,229	1,658	3,168	719	3,620	267	57·3	42·7	81·5	18·5	93·1	6·9
Queensferry	3,510†	1,983†	1,091	892	1,556	427	1,855	128	55·0	45·0	78·5	21·5	93·5	6·5
NAIRN COUNTY	9,319	9,125	7,110	2,015	8,444	681	8,943	182	77·9	22·1	92·5	7·5	98·0	2·0
Burgh over 2000 population	4,661	4,561	3,358	1,203	4,080	481	4,417	144	73·6	26·4	89·5	10·5	96·8	3·2
Remainder of County	4,658	4,564	3,752	812	4,364	200	4,526	38	82·2	17·8	95·6	4·4	99·2	0·8
Burgh over 2000 population—														
Nairn	4,661	4,561	3,358	1,203	4,080	481	4,417	144	73·6	26·4	89·5	10·5	96·8	3·2

* See also under Renfrew County, p. 563.

† The large difference between the "total population" and the "population dealt with" is accounted for by the presence of men of the Royal Navy.

TABLE XLV.—*continued.*

Counties, etc.	Total Population.	Population dealt with. (*See Note*, p. 554.)	Persons Living						Percentage of Population dealt with Living					
			Not more than 2 Persons per Room.	More than 2 Persons per Room.	Not more than 3 Persons per Room.	More than 3 Persons per Room.	Not more than 4 Persons per Room.	More than 4 Persons per Room.	Not more than 2 Persons per Room.	More than 2 Persons per Room.	Not more than 3 Persons per Room.	More than 3 Persons per Room.	Not more than 4 Persons per Room.	More than 4 Persons per Room.
ORKNEY COUNTY	25,897	25,559	18,210	7,349	23,005	2,554	24,793	766	71·2	28·8	90·0	10·0	97·0	3·0
Burgh over 2000 population	3,810	3,745	2,700	1,045	3,357	388	3,619	126	72·1	27·9	89·6	10·4	96·6	3·4
Remainder of County	22,087	21,814	15,510	6,304	19,648	2,166	21,174	640	71·1	28·9	90·1	9·9	97·1	2·9
Burgh over 2000 *population*—														
Kirkwall	3,810	3,745	2,700	1,045	3,357	388	3,619	126	72·1	27·9	89·7	10·3	96·6	3·4
PEEBLES COUNTY	15,258	14,995	10,432	4,563	13,232	1,763	14,436	559	69·6	30·4	88·2	11·8	96·3	3·7
Burghs over 2000 population	8,101	7,977	5,659	2,318	7,090	887	7,652	325	70·9	29·1	88·9	11·1	95·9	4·1
Remainder of County	7,157	7,018	4,773	2,245	6,142	876	6,784	234	68·0	32·0	87·5	12·5	96·7	3·3
Burghs over 2000 *population*—														
Innerleithen	2,547	2,546	1,705	841	2,195	351	2,417	129	67·0	33·0	86·2	13·8	94·9	5·1
Peebles	5,554	5,431	3,954	1,477	4,895	536	5,235	196	72·8	27·2	90·1	9·9	96·4	3·6
PERTH COUNTY	124,342	119,083	92,326	26,757	110,963	8,120	116,692	2,391	77·5	22·5	93·2	6·8	98·0	2·0
Burghs over 2000 population	52,041	49,346	36,750	12,596	45,522	3,824	48,315	1,031	74·5	25·5	92·3	7·7	97·9	2·1
Remainder of County	72,301	69,737	55,576	14,161	65,441	4,296	68,377	1,360	79·7	20·3	93·8	6·2	98·0	2·0
Burghs over 2000 *population*—														
Auchterarder	2,294	2,293	1,672	621	2,043	250	2,182	111	72·9	27·1	89·1	10·9	95·2	4·8
Blairgowrie	3,249	3,228	2,507	721	2,996	232	3,140	88	77·7	22·3	92·8	7·2	97·3	2·7
Coupar-Angus	2,095	2,071	1,572	499	1,905	166	2,047	24	75·9	24·1	92·0	8·0	98·8	1·2
Crieff	5,571	5,187	4,025	1,162	4,752	435	5,039	148	77·6	22·4	91·6	8·4	97·1	2·9
Dunblane	2,978	2,861	2,151	710	2,544	317	2,728	133	75·2	24·8	88·9	11·1	95·4	4·6
Perth	35,854	33,706	24,823	8,883	31,282	2,424	33,179	527	73·6	26·4	92·8	7·2	98·4	1·6

RENFREW COUNTY	314,552	303,735	142,971	160,764	221,733	82,002	271,585	32,150	47·1	52·9	73·0	27·0	89·4	10·6
Burghs over 2000 population	233,752	227,407	94,896	132,511	158,392	69,015	200,102	27,305	41·7	58·3	69·7	30·3	88·0	12·0
Remainder of County	80,800	76,328	48,075	28,253	63,341	12,987	71,483	4,845	63·0	37·0	83·0	17·0	93·7	6·3
Burghs over 2000 population—														
Barrhead	11,387	11,365	4,096	7,269	6,826	4,539	9,339	2,026	36·0	64·0	60·1	39·9	82·2	17·8
Glasgow (Renfrewshire portion *)	37	37	30	7	30	7	37	...	81·1	18·9	81·1	18·9	100·0	0·0
Gourock	7,442	7,407	5,329	2,078	6,624	783	7,082	325	71·9	28·1	89·4	10·6	95·6	4·4
Greenock	75,140	71,858	31,145	40,713	51,102	20,756	63,531	8,327	43·3	56·7	71·1	28·9	88·4	11·6
Johnstone	12,045	11,952	4,636	7,316	7,884	4,068	10,053	1,899	38·8	61·2	66·0	34·0	84·1	15·9
Paisley	84,455	81,915	33,948	47,967	57,735	24,180	73,369	8,546	41·4	58·6	70·5	29·5	89·6	10·4
Pollokshaws	12,932	12,929	5,072	7,857	8,591	4,338	11,016	1,913	39·2	60·8	66·4	33·6	85·2	14·8
Port-Glasgow	17,749	17,390	5,796	11,594	10,965	6,425	14,590	2,800	33·3	66·7	63·1	36·9	83·9	16·1
Renfrew	12,565	12,554	4,844	7,710	8,635	3,919	11,085	1,469	38·6	61·4	68·8	31·2	88·3	11·7
ROSS AND CROMARTY COUNTY	77,364	72,176	46,159	26,017	60,130	12,046	67,462	4,714	64·0	36·0	83·3	16·7	93·5	6·5
Burghs over 2000 population	6,445	6,092	4,485	1,607	5,494	598	5,924	168	73·6	26·4	90·2	9·8	97·2	2·8
Remainder of County	70,919	66,084	41,674	24,410	54,636	11,448	61,538	4,546	63·1	36·9	82·7	17·3	93·1	6·9
Burghs over 2000 population—														
Dingwall	2,639	2,503	2,131	372	2,370	133	2,450	53	85·1	14·9	94·7	5·3	97·9	2·1
Stornoway	3,806	3,589	2,354	1,235	3,124	465	3,474	115	65·6	34·4	87·0	13·0	96·8	3·2
ROXBURGH COUNTY	47,192	46,090	34,096	11,994	41,916	4,174	44,773	1,317	74·0	26·0	90·9	9·1	97·1	2·9
Burghs over 2000 population	25,777	25,079	17,674	7,405	22,472	2,607	24,242	837	70·5	29·5	89·6	10·4	96·7	3·3
Remainder of County	21,415	21,011	16,422	4,589	19,444	1,567	20,531	480	78·2	21·8	92·5	7·5	97·7	2·3
Burghs over 2000 population—														
Hawick	16,877	16,806	11,179	5,627	14,806	2,000	16,167	639	66·5	33·5	88·1	11·9	96·2	3·8
Jedburgh	2,752	2,716	2,058	658	2,520	196	2,652	64	75·8	24·2	92·8	7·2	97·6	2·4
Kelso	3,982	3,853	2,992	861	3,524	329	3,738	115	77·7	22·3	91·5	8·5	97·0	3·0
Melrose	2,166	1,704	1,445	259	1,622	82	1,685	19	84·8	15·2	95·2	4·8	98·9	1·1

* See also under Lanark County, p. 561.

TABLE XLV.—*continued.*

Counties, etc.	Total Population.	Population dealt with. (*See Note*, p. 554.)	Persons Living						Percentage of Population dealt with Living					
			Not more than 2 Persons per Room.	More than 2 Persons per Room.	Not more than 3 Persons per Room.	More than 3 Persons per Room.	Not more than 4 Persons per Room.	More than 4 Persons per Room.	Not more than 2 Persons per Room.	More than 2 Persons per Room.	Not more than 3 Persons per Room.	More than 3 Persons per Room.	Not more than 4 Persons per Room.	More than 4 Persons per Room.
SELKIRK COUNTY	24,601	24,225	16,005	8,220	20,997	3,228	23,215	1,010	66·1	33·9	86·7	13·3	95·8	4·2
Burghs over 2000 population	20,417	20,143	13,048	7,095	17,442	2,701	19,338	805	64·8	35·2	86·6	13·4	96·0	4·0
Remainder of County	4,184	4,082	2,957	1,125	3,555	527	3,877	205	72·4	27·6	87·1	12·9	95·0	5·0
Burghs over 2000 population—														
Galashiels	14,531	14,296	9,051	5,245	12,337	1,959	13,781	515	63·3	36·7	86·3	13·7	96·4	3·6
Selkirk	5,886	5,847	3,997	1,850	5,105	742	5,557	290	68·4	31·6	87·3	12·7	95·0	5·0
SHETLAND COUNTY	27,911	27,054	15,239	11,815	21,806	5,248	24,938	2,116	56·3	43·7	80·6	19·4	92·2	7·8
Burgh over 2000 population	4,664	4,366	2,899	1,467	3,738	628	4,098	268	66·4	33·6	85·6	14·4	93·9	6·1
Remainder of County	23,247	22,688	12,340	10,348	18,068	4,620	20,840	1,848	54·4	45·6	79·6	20·4	91·9	8·1
Burgh over 2000 population—														
Lerwick	4,664	4,366	2,899	1,467	3,738	628	4,098	268	66·4	33·6	85·6	14·4	93·9	6·1
STIRLING COUNTY	160,991	155,560	76,397	79,163	114,720	40,840	138,478	17,082	49·1	50·9	73·7	26·3	89·0	11·0
Burghs over 2000 population	81,384	78,321	39,984	38,337	59,393	18,928	70,679	7,642	51·1	48·9	75·8	24·2	90·2	9·8
Remainder of County	79,607	77,239	36,413	40,826	55,327	21,912	67,799	9,440	47·1	52·9	71·6	28·4	87·8	12·2
Burghs over 2000 population—														
Bridge of Allan	3,121	2,861	2,337	524	2,735	126	2,817	44	81·7	18·3	95·6	4·4	98·5	1·5
Denny and Dunipace	5,164	5,058	2,148	2,910	3,447	1,611	4,462	596	42·5	57·5	68·1	31·9	88·2	11·8
Falkirk	33,574	32,510	15,181	17,329	24,006	8,504	29,422	3,088	46·7	53·3	73·8	26·2	90·5	9·5
Grangemouth	10,219	9,594	5,007	4,587	7,717	1,877	8,907	687	52·2	47·8	80·4	19·6	92·8	7·2
Kilsyth	8,106	7,963	2,264	5,699	4,157	3,806	5,718	2,245	28·4	71·6	52·2	47·8	71·8	28·2
Stirling	21,200	20,335	13,047	7,288	17,331	3,004	19,353	982	64·2	35·8	85·2	14·8	95·2	4·8

SUTHERLAND COUNTY	20,179	19,655	15,761	3,894	18,511	1,144	19,269	386	80·2	19·8	94·2	5·8	98·0	2·0
Burghs over 2000 population (none)	...	...	...	...	...	...	...	...	...	...	...	...	...	...
WIGTOWN COUNTY	31,998	31,376	23,843	7,533	28,667	2,709	30,738	638	76·0	24·0	91·4	8·6	98·0	2·0
Burghs over 2000 population	8,507	8,148	6,315	1,833	7,400	748	7,978	170	77·5	22·5	90·8	9·2	97·9	2·1
Remainder of County	23,491	23,228	17,528	5,700	21,267	1,961	22,760	468	75·5	24·5	91·6	8·4	98·0	2·0
Burghs over 2000 population—														
Newton-Stewart	2,063	1,994	1,688	306	1,912	82	1,971	23	84·7	15·3	95·9	4·1	98·8	1·2
Stranraer	6,444	6,154	4,627	1,527	5,488	666	6,007	147	75·2	24·8	89·2	10·8	97·6	2·4

TABLE XLVI.

SCOTLAND—DISTRIBUTION OF HOUSES BY SIZE, 1861–1911.

	Total Houses.	Houses without Windows.		Houses of *													
				1 Room.		2 Rooms.		3 Rooms.		4 Rooms.		5 Rooms.		6 Rooms.		7 Rooms and over.	
		Number.	Per cent. of Total Houses.	Number.	Per cent. of Total Houses.	Number.	Per cent. of Total Houses.	Number.	Per cent. of Total Houses.	Number.	Per cent. of Total Houses.	Number.	Per cent. of Total Houses.	Number.	Per cent. of Total Houses.	Number.	Per cent. of Total Houses.
Census 1861 .	666,786	7,964	1·2	226,723	34·0	246,601	37·0	75,933	11·4	37,186	5·5	19,910	3·0	15,278	2·3	37,191	5·6
„ 1871 .	738,836	1,515	0·2	237,270	32·1	274,938	37·2	92,892	12·6	43,913	6·0	23,510	3·2	17,966	2·4	46,832	6·3
„ 1881 .	810,699	492	0·1	210,753	26·0	315,652	38·9	119,528	14·7	55,207	6·8	29,574	3·7	21,666	2·7	57,827	7·1
„ 1891 .	874,007	398	0·1	193,337	22·1	341,831	39·1	143,386	16·4	65,739	7·5	35,628	4·1	25,673	2·9	68,015	7·8
„ 1901 .	964,940	41	0·0	169,798	17·6	384,946	39·9	178,129	18·5	81,574	8·5	43,660	4·5	30,143	3·1	76,649	7·9
„ 1911 .	1,013,369	6	0·0	129,731	12·8	409,355	40·4	205,319	20·3	94,862	9·3	54,626	5·4	36,406	3·6	83,064	8·2

* The figures of 1911 strictly indicate size of house, but those of earlier censuses refer to the number of rooms occupied by each "family." (See page c.)

TABLE XLVII.

SCOTLAND—DISTRIBUTION OF POPULATION BY SIZE OF HOUSE, 1861–1911.

	Total Population.	Persons in Houses without Windows.		Persons in Houses of *												Remainder of Population.	
				1 Room.		2 Rooms.		3 Rooms.		4 Rooms.		5 Rooms.		6 Rooms.			
		Number.	Per cent. of Total Population.	Number.	Per cent. of Total Population.	Number.	Per cent. of Total Population.	Number.	Per cent. of Total Population.	Number.	Per cent. of Total Population.	Number.	Per cent. of Total Population.	Number.	Per cent. of Total Population.	Number.	Per cent. of Total Population.
Census 1861 . .	3,062,294	25,959	0·9	802,968	26·2	1,154,555	37·7	388,190	12·7	197,252	6·4	112,199	3·7	89,796	2·9	291,375	9·5
,, 1871 . .	3,360,018	6,269	0·2	797,136	23·7	1,286,089	38·3	464,977	13·9	226,071	6·7	127,326	3·8	101,957	3·0	350,193	10·4
,, 1881 . .	3,735,573	1,470	0·0	670,374	18·0	1,476,208	39·5	602,478	16·1	282,275	7·6	157,429	4·2	120,481	3·2	424,858	11·4
,, 1891 . .	4,025,647	1,147	0·0	573,420	14·3	1,587,540	39·4	722,008	17·9	333,799	8·3	184,216	4·6	137,794	3·4	485,723	12·1
,, 1901 . .	4,472,103	130	0·0	492,675	11·0	1,767,474	39·5	889,901	19·9	406,928	9·1	218,037	4·9	154,467	3·5	542,491	12·1
,, 1911 .	4,760,904	12	0·0	399,876	8·4	1,881,529	39·5	1,006,135	21·1	456,207	9·6	257,650	5·4	175,343	3·7	584,152	12·3
	4,601,070†	12	0·0	399,876	8·7	1,881,529	40·9	1,006,135	21·9	456,207	9·9	257,650	5·6	175,343	3·8	424,318	9·2

* See note to Table XLVI., and also page cii.

† The population in this line, being that dealt with in Tables XLIV. and XLV., is exclusive of persons enumerated in houses of more than 24 rooms or in households of more than 19 persons, larger houses and larger households being mainly institutional; and is also exclusive of houseless persons and of the shipping population.

TABLE XLVIII.

SCOTLAND—DISTRIBUTION OF POPULATION BY NUMBER ENUMERATED PER ROOM, 1861–1911.

Census.	Total Population.	Two per Room. Persons Living				Three per Room. Persons Living				Four per Room. Persons Living			
		Not more than 2 in a Room.		More than 2 in a Room.		Not more than 3 in a Room.		More than 3 in a Room.		Not more than 4 in a Room.		More than 4 in a Room.	
		Number.	Per cent. of Total Population.	Number.	Per cent. of Total Population.	Number.	Per cent. of Total Population.	Number.	Per cent. of Total Population.	Number.	Per cent. of Total Population.	Number.	Per cent. of Total Population.
1861 . . .	3,062,294	1,329,860	43·4	1,732,434	56·6	2,026,393	66·2	1,035,901	33·8	2,490,413	81·3	571,881	18·7
1871 . . .	3,360,018	1,549,108	46·1	1,810,910	53·9	2,303,646	68·6	1,056,372	31·4	2,805,580	83·5	554,438	16·5
1881 . . .	3,735,573	1,839,603	49·2	1,895,970	50·8	2,701,402	72·3	1,034,171	27·7	3,242,093	86·8	493,480	13·2
1891 . . .	4,025,647	2,086,652	51·8	1,938,995	48·2	3,006,309	74·7	1,019,338	25·3	3,570,421	88·7	455,226	11·3
1901 . . .	4,472,103	2,429,158	54·3	2,042,945	45·7	3,447,396	77·1	1,024,707	22·9	4,044,540	90·4	427,563	9·6
1911 . . .	4,760,904	2,683,627	56·4	2,077,277	43·6	3,754,913	78·9	1,005,991	21·1	4,363,642	91·7	397,262	8·3
	4,601,070*	2,523,793	54·9	2,077,277	45·1	3,595,079	78·1	1,005,991	21·9	4,203,808	91·4	397,262	8·6

* See note † to Table XLVII.

TABLE XLIX.—SCOTLAND—SPEAKERS OF GAELIC.

Counties, &c.	Numbers enumerated in each County.					Numbers born in each County and in Ireland, &c.				
	Total, both Sexes.	Males.		Females.		Total, both Sexes.	Males.		Females.	
		Under 20 Years.	20 Years and upwards.	Under 20 Years.	20 Years and upwards.		Under 20 Years.	20 Years and upwards.	Under 20 Years.	20 Years and upwards.
Scotland	**202,398**	**22,746**	**74,115**	**21,895**	**83,642**	**197,115**	**22,495**	**70,906**	**21,692**	**82,022**
Ireland	—	—	—	—	—	4,358	111	2,868	81	1,298
Elsewhere	—	—	—	—	—	874	137	323	117	297
Not Stated	—	—	—	—	—	51	3	18	5	25
COUNTIES.										
Aberdeen	1,094	36	519	58	481	557	37	271	41	208
Argyll	31,695	4,163	11,788	3,888	11,856	41,525	4,077	16,106	3,855	17,487
Ayr	1,435	44	635	48	708	644	45	260	47	292
Banff	378	10	170	16	182	309	10	141	10	148
Berwick	95	1	40	—	54	26	1	13	1	11
Bute	2,081	82	865	61	1,073	1,892	80	756	52	1,004
Caithness	1,685	9	771	13	892	1,839	22	832	26	959
Clackmannan	224	8	93	10	113	49	4	23	2	20
Dumbarton	3,190	90	1,445	116	1,539	592	68	215	86	223
Dumfries	224	13	99	7	105	99	21	37	5	36
Edinburgh	4,989	148	1,883	205	2,753	968	130	337	158	343
Elgin	1,214	12	560	5	637	870	23	399	19	429
Fife	1,360	36	708	50	566	181	14	58	32	77
Forfar	1,122	55	438	66	563	378	33	158	47	140
Haddington	481	8	222	13	238	110	6	49	6	49
Inverness	48,780	7,317	16,054	6,745	18,664	58,469	6,901	20,444	6,625	24,499
Kincardine	113	12	44	4	53	60	6	23	6	25
Kinross	43	—	17	—	26	12	—	5	—	7
Kirkcudbright	119	7	48	4	60	25	1	13	—	11
Lanark	24,947	1,176	10,718	1,350	11,703	7,118	1,489	1,925	1,566	2,138
Linlithgow	542	16	316	22	188	107	10	47	8	42
Nairn	929	17	429	10	473	514	15	246	8	245
Orkney	76	2	41	2	31	62	3	23	5	31
Peebles	100	2	40	5	53	14	4	5	1	4
Perth	9,038	576	3,805	575	4,082	9,223	528	3,979	530	4,186
Renfrew	5,587	242	2,383	253	2,709	1,716	211	604	222	679
Ross and Cromarty	46,926	7,199	14,722	7,047	17,958	55,173	7,325	18,445	7,040	22,363
Roxburgh	142	3	51	1	87	62	3	26	5	28
Selkirk	70	1	30	1	38	13	—	7	1	5
Shetland	45	—	23	4	18	36	1	11	1	23
Stirling	1,742	51	815	50	826	438	52	183	35	168
Sutherland	11,839	1,408	4,300	1,265	4,866	13,994	1,375	5,242	1,251	6,126
Wigtown	93	2	43	1	47	40	—	23	1	16
Total	**202,398**	**22,746**	**74,115**	**21,895**	**83,642**	**202,398**	**22,746**	**74,115**	**21,895**	**83,642**

TABLE L.—SCOTLAND—SPEAKERS OF GAELIC AND ENGLISH.

Counties, &c.	Numbers enumerated in each County.					Numbers born in each County and in Ireland, &c.				
	Total, both Sexes.	Males.		Females.		Total, both Sexes.	Males.		Females.	
		Under 20 Years.	20 Years and upwards.	Under 20 Years.	20 Years and upwards.		Under 20 Years.	20 Years and upwards.	Under 20 Years.	20 Years and upwards.
Scotland	**183,998**	**19,327**	**71,105**	**18,591**	**74,975**	**178,735**	**19,082**	**67,896**	**18,393**	**73,364**
Ireland	—	—	—	—	—	4,353	111	2,868	80	1,294
Elsewhere	—	—	—	—	—	864	132	323	115	294
Not Stated	—	—	—	—	—	46	2	18	3	23
COUNTIES.										
Aberdeen	1,094	36	519	58	481	555	36	270	41	208
Argyll	30,340	3,852	11,498	3,614	11,376	40,212	3,767	15,823	3,580	17,042
Ayr	1,435	44	635	48	708	641	42	260	47	292
Banff	378	10	170	16	182	309	10	141	10	148
Berwick	95	1	40	—	54	25	1	13	1	10
Bute	2,079	82	865	60	1,072	1,887	78	756	50	1,003
Caithness	1,682	9	769	13	891	1,838	22	831	26	959
Clackmannan	224	8	93	10	113	49	4	23	2	20
Dumbarton	3,189	89	1,445	116	1,539	591	67	215	86	223
Dumfries	224	13	99	7	105	99	21	37	5	36
Edinburgh	4,988	148	1,883	205	2,752	961	126	336	157	342
Elgin	1,213	12	560	5	636	870	23	399	19	429
Fife	1,359	36	708	50	565	180	13	58	32	77
Forfar	1,122	55	438	66	563	378	33	158	47	140
Haddington	480	8	222	13	237	109	6	48	6	49
Inverness	41,110	5,906	14,849	5,373	14,982	50,865	5,553	19,234	5,287	20,791
Kincardine	113	12	44	4	53	60	6	23	6	25
Kinross	43	—	17	—	26	12	—	5	—	7
Kirkcudbright	119	7	48	4	60	25	1	13	—	11
Lanark	24,927	1,175	10,716	1,349	11,687	7,032	1,441	1,922	1,536	2,133
Linlithgow	542	16	316	22	188	107	10	47	8	42
Nairn	929	17	429	10	473	511	14	246	8	243
Orkney	76	2	41	2	31	62	3	23	5	31
Peebles	100	2	40	5	53	14	4	5	1	4
Perth	8,997	566	3,793	570	4,068	9,194	517	3,972	527	4,178
Renfrew	5,581	242	2,383	253	2,703	1,703	205	603	220	675
Ross and Cromarty	37,816	5,548	13,246	5,423	13,599	46,057	5,683	16,970	5,419	17,985
Roxburgh	142	3	51	1	87	62	3	26	5	28
Selkirk	70	1	30	1	38	13	—	7	1	5
Shetland	45	—	23	4	18	35	1	11	1	22
Stirling	1,742	51	815	50	826	437	51	183	35	168
Sutherland	11,651	1,374	4,277	1,238	4,762	13,802	1,341	5,215	1,224	6,022
Wigtown	93	2	43	1	47	40	—	23	1	16
Total	**183,998**	**19,327**	**71,105**	**18,591**	**74,975**	**183,998**	**19,327**	**71,105**	**18,591**	**74,975**

TABLE LI.—SCOTLAND—SPEAKERS OF GAELIC BUT NOT ENGLISH.

Counties, &c.	Numbers enumerated in each County.					Numbers born in each County and in Ireland, &c.				
	Total, both Sexes.	Males.		Females.		Total, both Sexes.	Males.		Females.	
		Under 20 Years.	20 Years and upwards.	Under 20 Years.	20 Years and upwards.		Under 20 Years.	20 Years and upwards.	Under 20 Years.	20 Years and upwards.
Scotland	**18,400**	**3,419**	**3,010**	**3,304**	**8,667**	**18,380**	**3,413**	**3,010**	**3,299**	**8,658**
Ireland	—	—	—	—	—	5	—	—	1	4
Elsewhere	—	—	—	—	—	10	5	—	2	3
Not Stated	—	—	—	—	—	5	1	—	2	2
COUNTIES.										
Aberdeen	—	—	—	—	—	2	1	1	—	—
Argyll	1,355	311	290	274	480	1,313	310	283	275	445
Ayr	—	—	—	—	—	3	3	—	—	—
Banff	—	—	—	—	—	—	—	—	—	—
Berwick	—	—	—	—	—	1	—	—	—	1
Bute	2	—	—	1	1	5	2	—	2	1
Caithness	3	—	2	—	1	1	—	1	—	—
Clackmannan	—	—	—	—	—	—	—	—	—	—
Dumbarton	1	1	—	—	—	1	1	—	—	—
Dumfries	—	—	—	—	—	—	—	—	—	—
Edinburgh	1	—	—	—	1	7	4	1	1	1
Elgin	1	—	—	—	1	—	—	—	—	—
Fife	1	—	—	—	1	1	1	—	—	—
Forfar	—	—	—	—	—	—	—	—	—	—
Haddington	1	—	—	—	1	1	—	1	—	—
Inverness	7,670	1,411	1,205	1,372	3,682	7,604	1,348	1,210	1,338	3,708
Kincardine	—	—	—	—	—	—	—	—	—	—
Kinross	—	—	—	—	—	—	—	—	—	—
Kirkcudbright	—	—	—	—	—	—	—	—	—	—
Lanark	20	1	2	1	16	86	48	3	30	5
Linlithgow	—	—	—	—	—	—	—	—	—	—
Nairn	—	—	—	—	—	3	1	—	—	2
Orkney	—	—	—	—	—	—	—	—	—	—
Peebles	—	—	—	—	—	—	—	—	—	—
Perth	41	10	12	5	14	29	11	7	3	8
Renfrew	6	—	—	—	6	13	6	1	2	4
Ross and Cromarty	9,110	1,651	1,476	1,624	4,359	9,116	1,642	1,475	1,621	4,378
Roxburgh	—	—	—	—	—	—	—	—	—	—
Selkirk	—	—	—	—	—	—	—	—	—	—
Shetland	—	—	—	—	—	1	—	—	—	1
Stirling	—	—	—	—	—	1	1	—	—	—
Sutherland	188	34	23	27	104	192	34	27	27	104
Wigtown	—	—	—	—	—	—	—	—	—	—
Total	**18,400**	**3,419**	**3,010**	**3,304**	**8,667**	**18,400**	**3,419**	**3,010**	**3,304**	**8,667**

27 Sep 1950

WELLCOME
LIBRARY
INSTITUTE